CONTRACT PLANS COMPONENTS
ROADWAY PLANS
TEMPORARY TRAFFIC CONTROL PLANS

INDEX OF ROADWAY PLANS

SHEET NO.	SHEET DESCRIPTION
1	KEY SHEET
2-25	DRAINAGE MAPS
26-58	TYPICAL SECTIONS
59	TYPICAL SECTION DETAILS
60-63	EXISTING DRAINAGE STRUCTURES
64	PROJECT LAYOUT
65-66	BENCH MARKS
67	GENERAL NOTES
68-72	REFERENCE POINTS
73-81	CURVE COORDINATE DATA
82-165	ROADWAY PLANS
166-324	ROADWAY PROFILES
325-331	INTERCHANGE LAYOUT
332-336	NOT USED
337	ROADWAY SOIL SURVEY
338	CROSS SECTION PATTERN
339-825	CROSS SECTIONS
TTC01- TTC64	TEMPORARY TRAFFIC CONTROL (TTC7 & TTC37 NOT USED)

STATE OF FLORIDA
DEPARTMENT OF TRANSPORTATION

CONTRACT PLANS

FINANCIAL PROJECT ID 242592-4-52-01

(FEDERAL FUNDS)

SEMINOLE COUNTY (77160)

STATE ROAD NO. 400 (I-4)

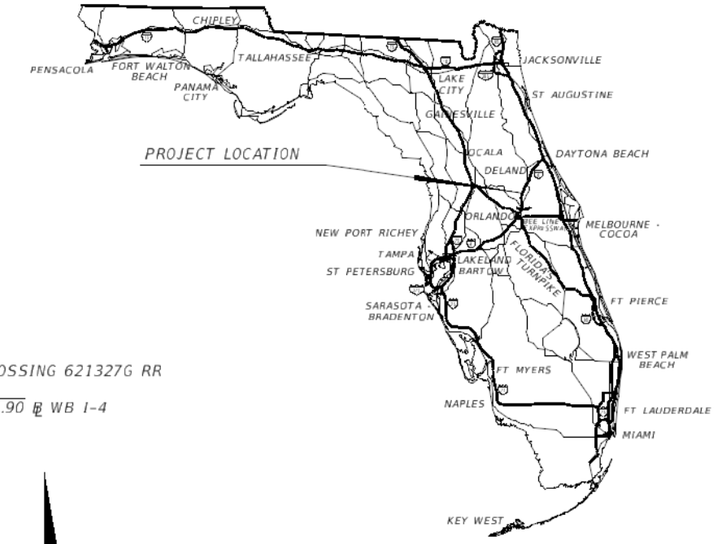

END PROJECT
BEGIN BRIDGE OVER ST. JOHNS RIVER
STA. 729+34.57 ℄ CONST. I-4 =
STA. 1229+18.22 ℄ EB I-4
MP 14.141

END BRIDGE
STA. 1136+74.78
℄ EB I-4

BEGIN BRIDGE
STA. 1134+75.45
℄ EB I-4

RAILROAD CROSSING 621327G RR
SUNRAIL
STA. 1216+20.90 ℄ WB I-4
MP 13.896

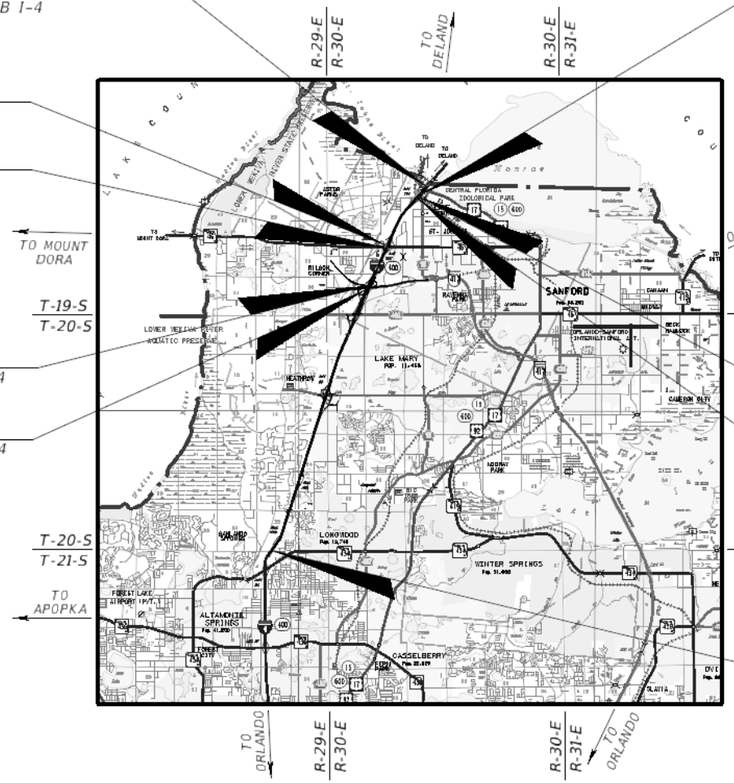

END BRIDGE
STA. 1078+38.94
℄ EB I-4

BEGIN BRIDGE
STA. 1074+15.94
℄ EB I-4

END BRIDGE
STA. 1216+63.56
℄ EB I-4

BEGIN BRIDGE
STA. 1214+17.70
℄ EB I-4

BEGIN PROJECT
STA. 257+52.17 ℄ CONST. I-4 =
STA. 757+60.64 ℄ EB I-4
MP 5.210
STA. 815+30.00
℄ CONST. SR 400 (I-4)
FPID: 432193-1-52-01

PHASE I
NOVEMBER 2016

PROJECT LENGTH IS BASED ON ℄ EB I-4

LENGTH OF PROJECT

	LINEAR FEET	MILES
ROADWAY	46,289.39	8.767
BRIDGES	868.19	0.164
NET LENGTH OF PROJECT	47,157.58	8.931
EXCEPTIONS	0.00	0.000
GROSS LENGTH OF PROJECT	47,157.58	8.931

GOVERNING DESIGN STANDARDS:

Florida Department of Transportation, FY2016-17 Design Standards eBook (DSeB) and applicable Design Standards Revisions (DSRs) at the following website:
http://www.dot.state.fl.us/rddesign/DesignStandards/Standards.shtm

APPLICABLE DSRs: DSR400-01, DSR410-01, DSR411-01

GOVERNING STANDARD SPECIFICATIONS:

Florida Department of Transportation, July 2016 Standard Specifications for Road and Bridge Construction at the following website:
http://www.dot.state.fl.us/programmanagement/Implemented/SpecBooks

ROADWAY PLANS ENGINEER OF RECORD:

MICHAEL J. QUARTETTI, P.E.
P.E. NO.: 45976
PARSONS BRINCKERHOFF, INC.
2202 NORTH WEST SHORE BLVD., SUITE 300
TAMPA, FL 33607
(813) 520-4444
CONTRACT NO.: C9N91
VENDOR NO. 111531569
CERTIFICATE OF AUTHORIZATION NO. 00001462

FDOT PROJECT MANAGER:

CATALINA CHACON, P.E.

NOTE: THE SCALE OF THESE PLANS MAY HAVE CHANGED DUE TO REPRODUCTION.

CONSTRUCTION CONTRACT NO.	FISCAL YEAR	SHEET NO.
T0000	17	1

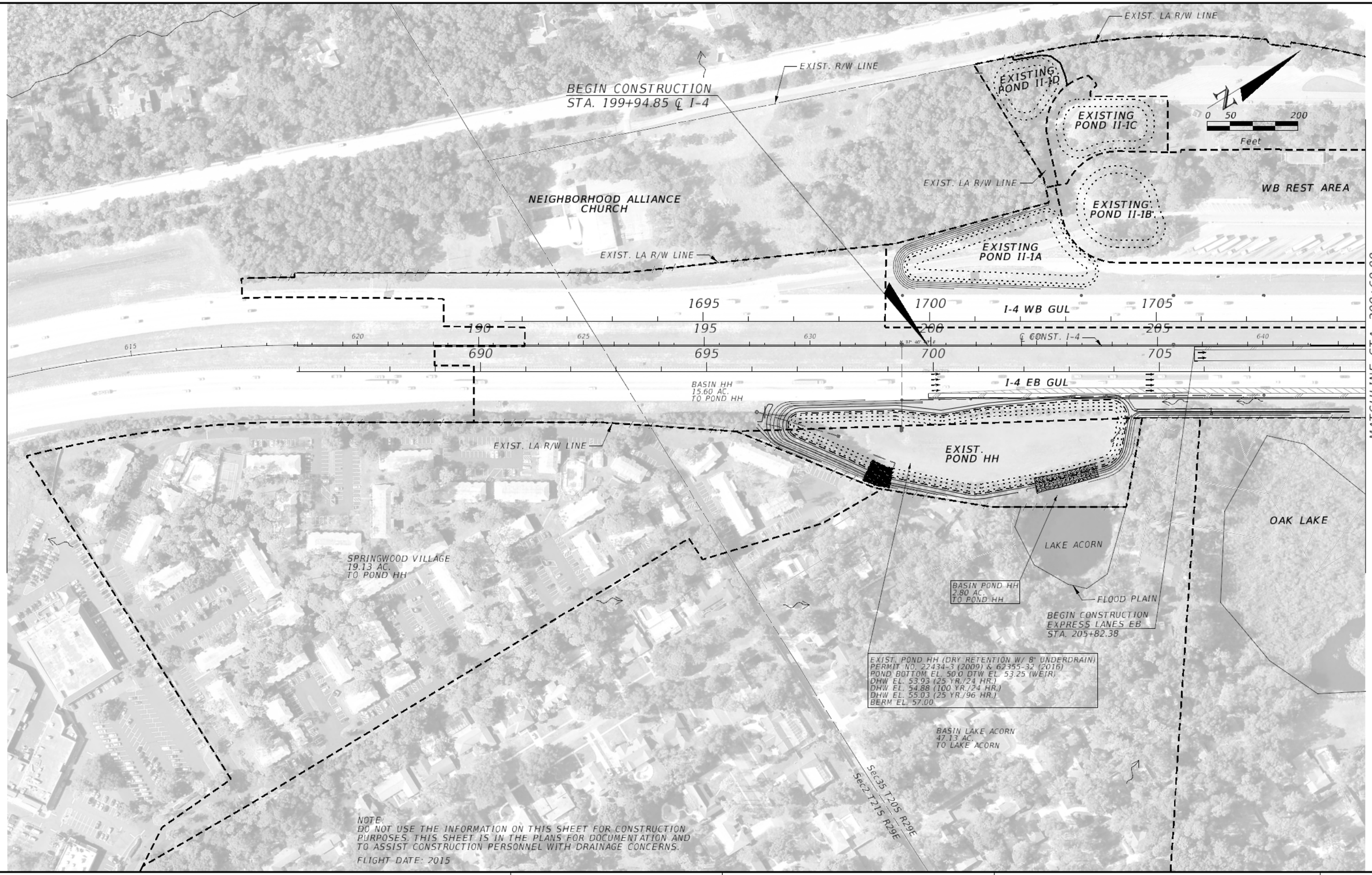

REVISIONS			
DATE	DESCRIPTION	DATE	DESCRIPTION

MICHAEL J. QUARTETTI, P.E.
P.E. LICENSE NUMBER 45976
PARSONS BRINCKERHOFF, INC.
2202 N WEST SHORE BLVD., SUITE 300
TAMPA, FL 33607
CERTIFICATE OF AUTHORIZATION 00001462

STATE OF FLORIDA
DEPARTMENT OF TRANSPORTATION

ROAD NO.	COUNTY	FINANCIAL PROJECT ID
400	SEMINOLE	242592-4-52-01

DRAINAGE MAP (1)

SHEET NO. 2

Swain 11/3/2016 10:11:32 AM T:\Sys\Projects\24259245201\drainage\DRMPRD01.dgn

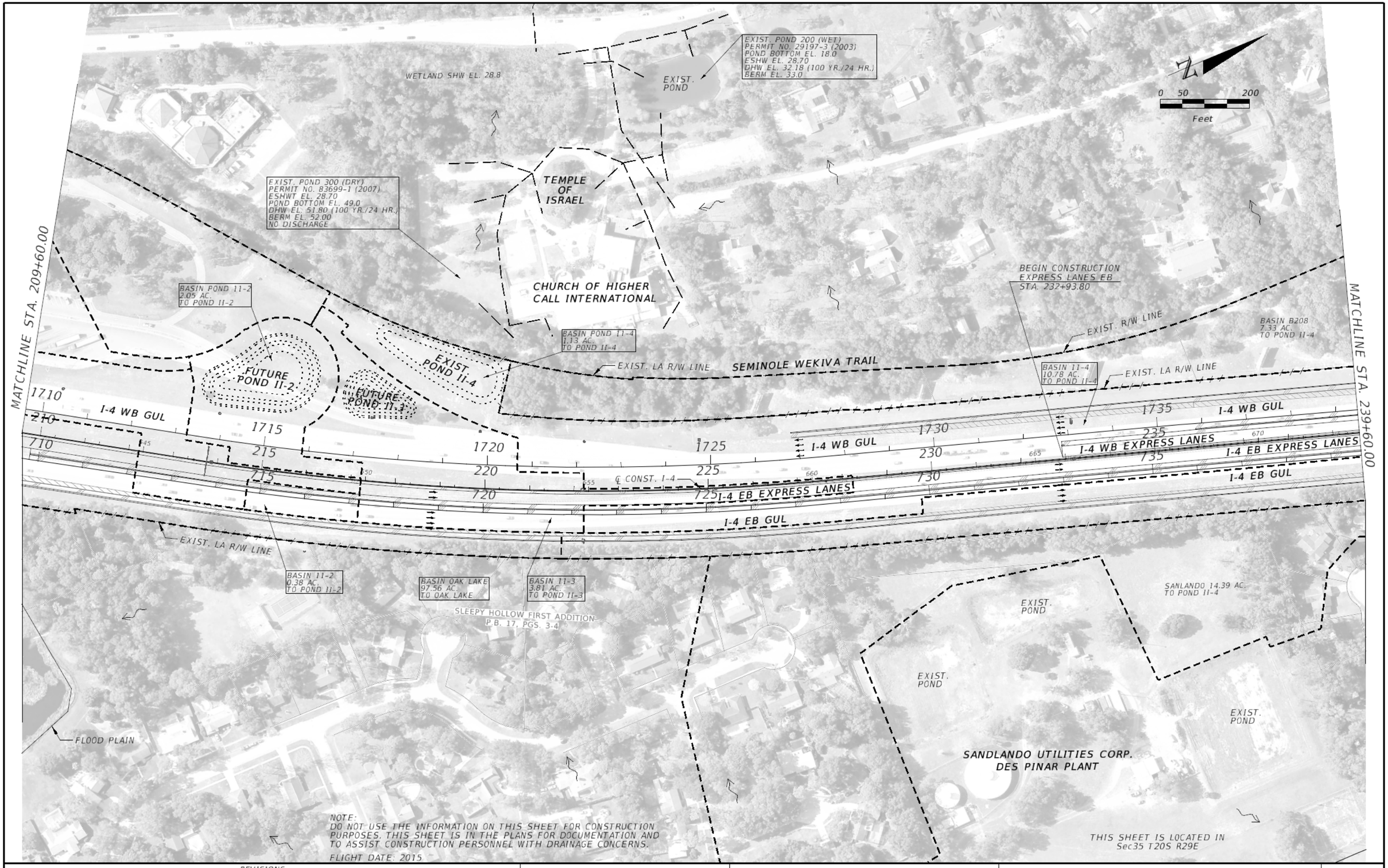

REVISIONS			
DATE	DESCRIPTION	DATE	DESCRIPTION

MICHAEL J. QUARTETTI, P.E.
P.E. LICENSE NUMBER 45976
PARSONS BRINCKERHOFF, INC.
2202 N WEST SHORE BLVD., SUITE 300
TAMPA, FL 33607
CERTIFICATE OF AUTHORIZATION 00001462

STATE OF FLORIDA
DEPARTMENT OF TRANSPORTATION

ROAD NO.	COUNTY	FINANCIAL PROJECT ID
400	SEMINOLE	242592-4-52-01

DRAINAGE MAP (2)

SHEET NO. 3

Swain 11/3/2016 10:11:48 AM T:\Sys\Projects\242592452O1\drainage\DRMPRD02.dgn

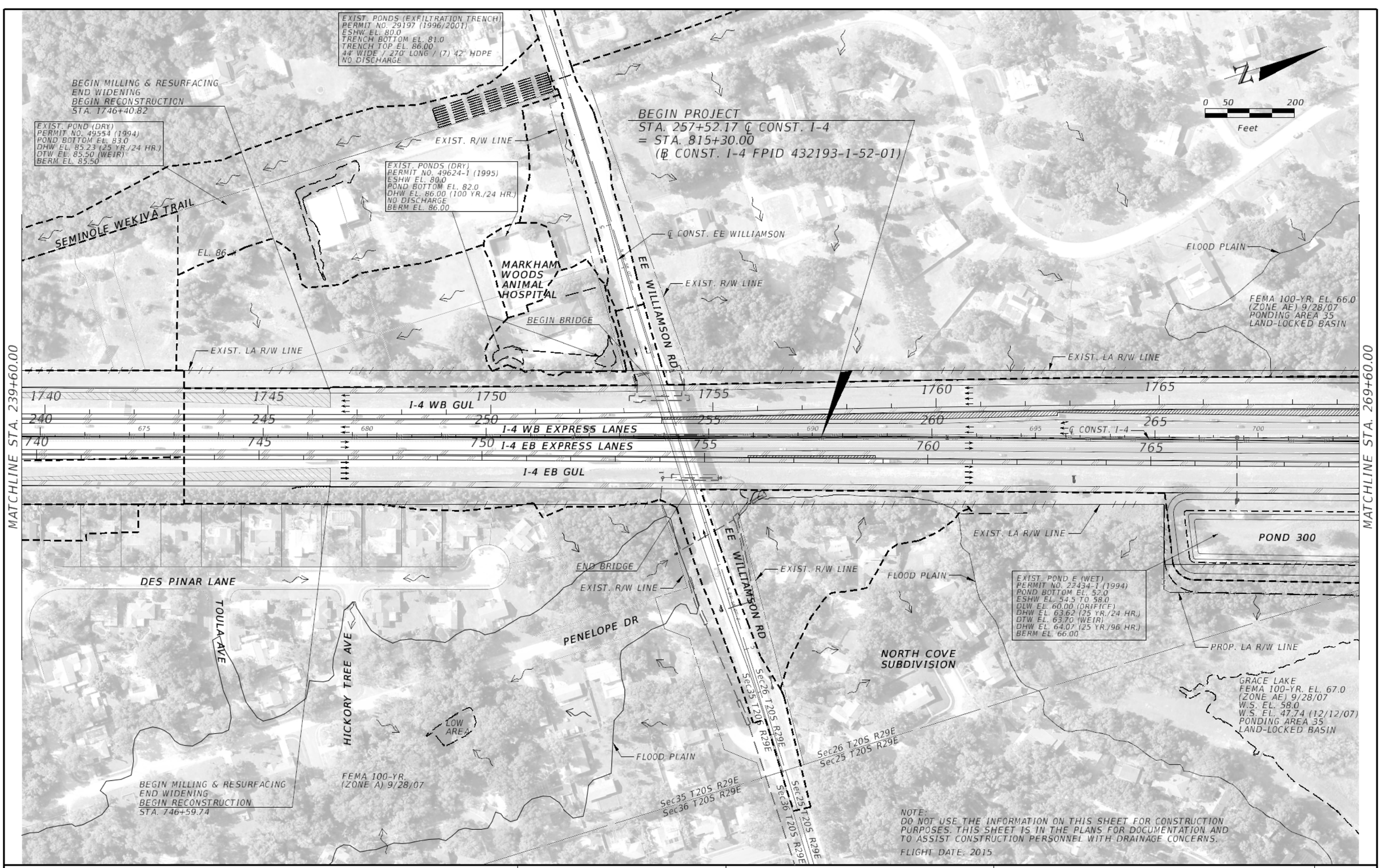

REVISIONS			
DATE	DESCRIPTION	DATE	DESCRIPTION

MICHAEL J. QUARTETTI, P.E.
P.E. LICENSE NUMBER 45976
PARSONS BRINCKERHOFF, INC.
2202 N WEST SHORE BLVD., SUITE 300
TAMPA, FL 33607
CERTIFICATE OF AUTHORIZATION 00001462

STATE OF FLORIDA
DEPARTMENT OF TRANSPORTATION

ROAD NO.	COUNTY	FINANCIAL PROJECT ID
400	SEMINOLE	242592-4-52-01

DRAINAGE MAP (3)

SHEET NO. 4

Swain 11/3/2016 10:12:06 AM T:\Sys\Projects\242592452O1\drainage\DRMPRD03.dgn

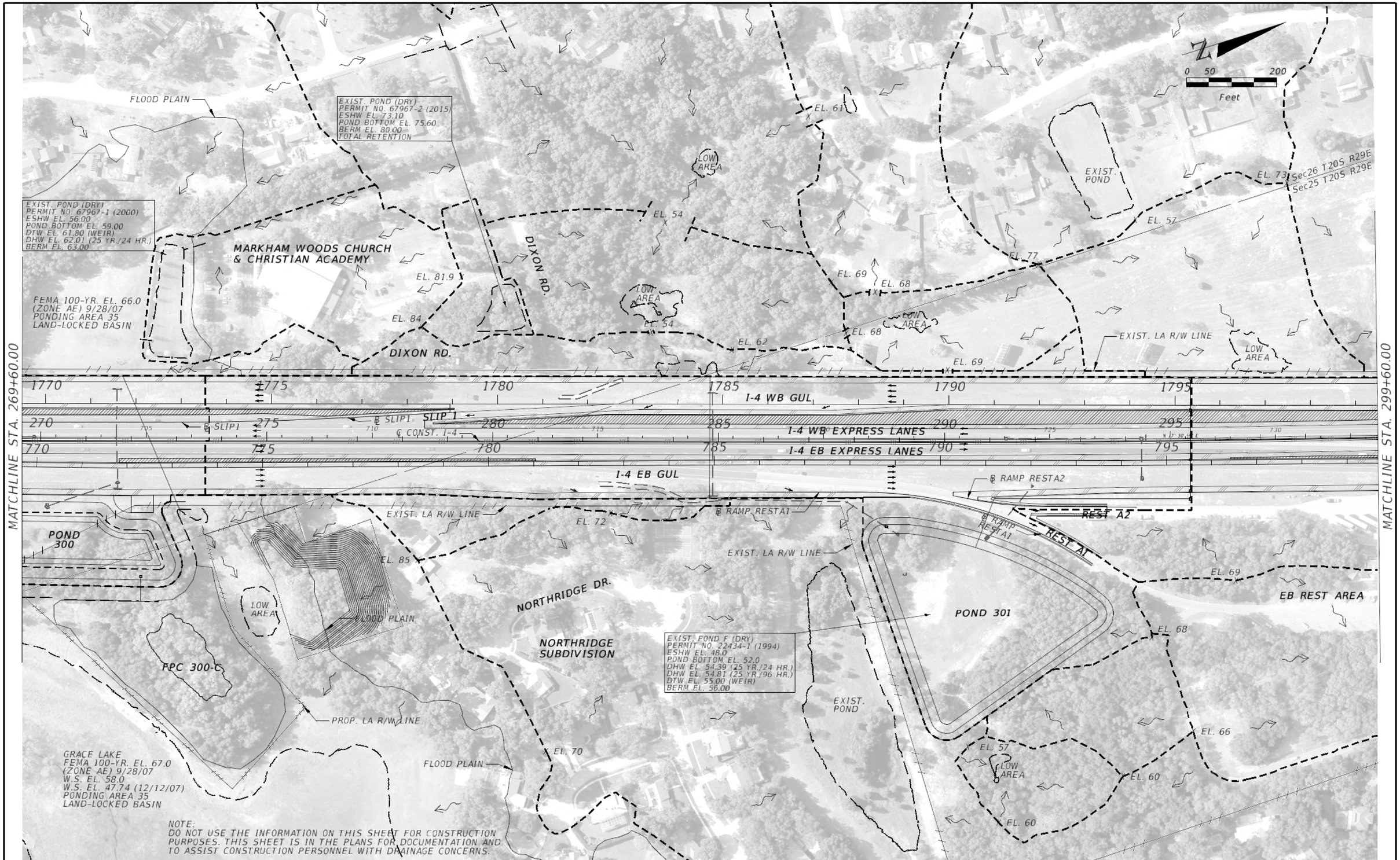

NOTE:
DO NOT USE THE INFORMATION ON THIS SHEET FOR CONSTRUCTION PURPOSES. THIS SHEET IS IN THE PLANS FOR DOCUMENTATION AND TO ASSIST CONSTRUCTION PERSONNEL WITH DRAINAGE CONCERNS.

FLIGHT DATE: 2015

REVISIONS			
DATE	DESCRIPTION	DATE	DESCRIPTION

MICHAEL J. QUARTETTI, P.E.
P.E. LICENSE NUMBER 45976
PARSONS BRINCKERHOFF, INC.
2202 N WEST SHORE BLVD., SUITE 300
TAMPA, FL 33607
CERTIFICATE OF AUTHORIZATION 00001462

STATE OF FLORIDA
DEPARTMENT OF TRANSPORTATION

ROAD NO.	COUNTY	FINANCIAL PROJECT ID
400	SEMINOLE	242592-4-52-01

DRAINAGE MAP (4)

SHEET NO. 5

Swain 11/3/2016 10:12:24 AM T:\Sys\Projects\24259245201\drainage\DRMPRD04.dgn

MANDARIN SUBDIVISION

Sec23 T20S R29E
Sec24 T20S R29E
Sec26 T20S R29E
Sec25 T20S R29E
Sec24 T20S R29E
Sec25 T20S R29E

EL. 85

EXIST. POND G (DRY)
PERMIT NO. 22434-1 (1994)
ESHW EL. 41.0 TO 41.5
POND BOTTOM EL. 49.0
DTW EL. 54.00 (WEIR)
DHW EL. 54.35 (25 YR./24 HR.)
DHW EL. 55.36 (25 YR./96 HR.)
BERM EL. 57.00

EXIST. LA R/W LINE

POND 302

LOW AREA

MANDARIN SUBDIVISION

CROWLEY CIR.

EL. 93
EL. 88
EL. 88
EL. 91
EL. 87
EL. 82

PROP. LA R/W LINE

EXIST. LA R/W LINE

N

0 50 200
Feet

MATCHLINE STA. 299+60.00

1800 1805 1810 1815 1820 1825
300 305 310 315 320 325
800 805 810 815 820 825

℄ CONST. I-4

I-4 WB GUL
I-4 WB EXPRESS LANES
I-4 EB EXPRESS LANES
SLIP 2
I-4 EB GUL

MATCHLINE STA. 329+60.00

℄ RAMP REST B2
REST B2
REST B1
℄ RAMP RESTB1

EB REST AREA

LOW AREA

EL. 80

EXIST. LA R/W LINE

SOUNDWALL (GROUND MOUNT)

END SOUNDWALL (GROUND MOUNT)
STA. 37+55

EXIST. LA R/W LINE

POND 303-A2

PINE BAY DR

HUNTINGTON POINTE

BEGIN SOUNDWALL (GROUND MOUNT)
STA. 33+55

EXIST. LA R/W LINE

EXIST. POND 2 (DRY)
PERMIT NO. 29104-4 & -5 (1998)
ESHW EL. 50.7
POND BOTTOM EL. 55.5
DHW EL. 58.46 (25 YR./96 HR.)
DHW EL. 58.52 (100 YR./24 HR.)
DTW EL. 58.60 (WEIR)
BERM EL. 59.50

EXIST. POND I (DRY)
PERMIT NO. 22434-1 (1994)
ESHW EL. 43.7 TO 45.1
POND BOTTOM EL. 55.0
DTW EL. 59.25 (WEIR)
DHW EL. 59.68 (25 YR./24 HR.)
DHW EL. 60.65 (25 YR./96 HR.)
BERM EL. 62.00

EASEMENT LINE

FLOOD PLAIN

LAKE MYRTLE
FEMA 100-YR. EL. 51.0
(ZONE AE) 9/28/07
W.S. EL. 46.85 (12/1/88)
W.S. EL. 47.0
LAND-LOCKED BASIN

LAKE MYRTLE
FEMA 100-YR. EL. 51.0
(ZONE AE) 9/28/07
W.S. EL. 47.68 (1/23/96)
LAND-LOCKED BASIN

FLOOD PLAIN

NOTE:
DO NOT USE THE INFORMATION ON THIS SHEET FOR CONSTRUCTION PURPOSES. THIS SHEET IS IN THE PLANS FOR DOCUMENTATION AND TO ASSIST CONSTRUCTION PERSONNEL WITH DRAINAGE CONCERNS.

FLIGHT DATE: 2015

REVISIONS			
DATE	DESCRIPTION	DATE	DESCRIPTION

MICHAEL J. QUARTETTI, P.E.
P.E. LICENSE NUMBER 45976
PARSONS BRINCKERHOFF, INC.
2202 N WEST SHORE BLVD., SUITE 300
TAMPA, FL 33607
CERTIFICATE OF AUTHORIZATION 00001462

STATE OF FLORIDA
DEPARTMENT OF TRANSPORTATION

ROAD NO.	COUNTY	FINANCIAL PROJECT ID
400	SEMINOLE	242592-4-52-01

DRAINAGE MAP (5)

SHEET NO. 6

Swain 11/3/2016 10:12:43 AM T:\Sys\Projects\24259245201\drainage\DRMPRD05.dgn

MATCHLINE STA. 329+60.00

MATCHLINE STA. 359+60.00

C-1 Ret. Pond

0 50 200 Feet

MANDARIN SUBDIVISION
PHASE VI, VII & VIII
PERMIT NO. 21636-1 (1984)

WALDENS POND COVE

LONG POND DR.

EL. 71 EL. 85 EL. 93 EL. 102 EL. 100 EL. 92 EL. 87 EL. 84 EL. 84 EL. 83

PROP. LA R/W LINE

POND 303-B2

EL. 104 EL. 101

7.03 AC.

EXIST. LA R/W LINE

3.92 AC.

0.26 AC.

1830 1835 1840 1845 1850 1855

330 335 340 345 350 355

830 835 840 845 850 855

℄ CONST. I-4

I-4 WB GUL

I-4 WB EXPRESS LANES

I-4 EB EXPRESS LANES

I-4 EB GUL

POND 303-A2

EL. 60

SKYLINE DR

EL. 84 EL. 83

EXIST. DRY POND

SUN TECH COMMERCE PARK

EXIST. POND

SUN TECH COMMERCE PARK PHASE 2
PERMIT NO. 49397-2 (1997)

EL. 80

EXIST. LA R/W LINE

FOX 35 WOFL

WKCF-TV 18-LAKE MARY
PERMIT NO. 49658-1 (1995)
GOOD LIFE BROADCASTING

EXIST. POND

EXIST. POND A (DRY)
ESHW EL. 62.1
POND BOTTOM EL. 65.0
DHW EL. 66.95 (25 YR./96 HR.)
DHW EL. 67.18 (100 YR./24 HR.)
BERM EL. 69.00
NO DISCHARGE

EXIST. POND B (DRY)
ESHW EL. 62.1
POND BOTTOM EL. 66.0
DHW EL. 70.40 (25 YR./96 HR.)
DHW EL. 71.11 (100 RY./24 HR.)
BERM EL. 72.00
NO DISCHARGE

SEMINOLE COUNTY SERVICES

EXIST. POND

SKYLINE DR.

ATRIUM CORPORATE CENTER

SKYLINE BUSINESS CENTER
PERMIT NO. 68979-1 (2001)

NOTE:
DO NOT USE THE INFORMATION ON THIS SHEET FOR CONSTRUCTION PURPOSES. THIS SHEET IS IN THE PLANS FOR DOCUMENTATION AND TO ASSIST CONSTRUCTION PERSONNEL WITH DRAINAGE CONCERNS.

FLIGHT DATE: 2015

REVISIONS			
DATE	DESCRIPTION	DATE	DESCRIPTION

MICHAEL J. QUARTETTI, P.E.
P.E. LICENSE NUMBER 45976
PARSONS BRINCKERHOFF, INC.
2202 N WEST SHORE BLVD., SUITE 300
TAMPA, FL 33607
CERTIFICATE OF AUTHORIZATION 00001462

STATE OF FLORIDA
DEPARTMENT OF TRANSPORTATION

ROAD NO.	COUNTY	FINANCIAL PROJECT ID
400	SEMINOLE	242592-4-52-01

DRAINAGE MAP (6)

SHEET NO. 7

Swain 11/3/2016 10:13:01 AM T:\Sys\Projects\24259245201\drainage\DRMPRD06.dgn

Sec13 T20S R29E
Sec24 T20S R29E

EXIST. POND J (DRY)
PERMIT NO. 22434-1 (1994)
ESHW EL. 45.0
POND BOTTOM EL. 55.0
DHW EL. 59.45 (25 YR./24 HR.)
DTW EL. 62.50 (WEIR)
DHW EL. 62.75 (25 YR./96 HR.)
BERM EL. 64.00

EL. 89
EL. 84
EL. 93
VEREMONTE SUBDIVISION
WALDENS POND COVE
EL. 82
EXIST. EASEMENT
4.24 AC.
1.08 AC.
EXIST. LA R/W LINE
POND 304
LOW AREA
EXIST. EASEMENT
EXIST. POND (DRY)
PERMIT NO. 107364 (2007)
SHWT EL. 45.0
POND BOTTOM EL. 55.0
DTW EL. 63.95 (WEIR)
NO DISCHARGE (25 YR./96 HR.)
BERM EL. 65.9
BENTONSHIRE PL.
LAKE MARY SENIOR LIVING
EXIST. POND (DRY)
PERMIT NO. 29347 (2007)
WT EL. 41.0
POND BOTTOM EL. 53.0
DTW EL. 56.00 (WEIR)
DHW EL. 57.72 (25 YR./96 HR.)
BERM EL. 60.0
14-86 RUN WITH NO DISCHARGE TO FDOT
0 50 200
Feet
EL. 68
MATCHLINE STA. 359+60.00
MATCHLINE STA. 389+60.00
1860 1865 1870 1875 1880 1885
360 365 370 375 380 385
860 865 870 875 880 885
℄ CONST. I-4
I-4 WB GUL
I-4 WB EXPRESS LANES
I-4 EB EXPRESS LANES
I-4 EB GUL
℄ RAMP LMA1
RAMP LMA1
℄ RAMP LMB1
RAMP LMB1
140 135
200 205
SKYLINE DR.
EL. 88
EXIST. LA R/W LINE
EL. 77
EL. 80
EL. 76
CANDLEWOOD SUITES
LAKE MARY
PERMIT NO. 21864-5
(1001)
CANDLEWOOD SUITES
SCHOLASTIC BOOK FAIRS
PERMIT NO. 49566-1
(1994)
SCHOLASTIC
FILUTOWSKI CATARACT & LASIK INSTITUTE
PERMIT NO. 49727-1& -2
(2001 & 2008)
FILUTOWSKI INSTITUTE
EXIST. LA R/W LINE
FOUR NORTHPOINT CENTER
THE A.G. MAURO COMPANY
PERMIT NO. 49763-1 (1997)
SAND POND RD
DUKE ENERGY
EXIST. POND
EXIST. POND
EXIST. POND
EXIST. DRY POND
EXIST. POND
EXIST. POND
EXIST. POND
LAKE SALLY
N.W.L. EL. 43.0
LAKE MARY DORMITORY

NOTE:
DO NOT USE THE INFORMATION ON THIS SHEET FOR CONSTRUCTION PURPOSES. THIS SHEET IS IN THE PLANS FOR DOCUMENTATION AND TO ASSIST CONSTRUCTION PERSONNEL WITH DRAINAGE CONCERNS.

FLIGHT DATE: 2015

REVISIONS			
DATE	DESCRIPTION	DATE	DESCRIPTION

MICHAEL J. QUARTETTI, P.E.
P.E. LICENSE NUMBER 45976
PARSONS BRINCKERHOFF, INC.
2202 N WEST SHORE BLVD., SUITE 300
TAMPA, FL 33607
CERTIFICATE OF AUTHORIZATION 00001462

STATE OF FLORIDA
DEPARTMENT OF TRANSPORTATION

ROAD NO.	COUNTY	FINANCIAL PROJECT ID
400	SEMINOLE	242592-4-52-01

DRAINAGE MAP (7)

SHEET NO. 8

Swain 11/3/2016 10:13:19 AM T:\Sys\Projects\242592452O1\drainage\DRMPRD07.dgn

NOTE:
DO NOT USE THE INFORMATION ON THIS SHEET FOR CONSTRUCTION PURPOSES. THIS SHEET IS IN THE PLANS FOR DOCUMENTATION AND TO ASSIST CONSTRUCTION PERSONNEL WITH DRAINAGE CONCERNS.

FLIGHT DATE: 2015

FEMA 100-YR. (ZONE A) 9/28/07

0 50 200
Feet

STIRLING/ SOTHEBY'S REALITY

WALGREENS EL. 63

COURTYARD ORLANDO

HYATT PLACE HOTEL

℄ LAKE MARY PGL

EXIST. POND (DRY)
PERMIT NO. 29347 (2007)
WT EL. 41.0
POND BOTTOM EL. 53.0
DTW EL. 56.00 (WEIR)
DHW EL. 57.72 (25 YR./96 HR.)
BERM EL. 60.0
14-86 RUN WITH NO DISCHARGE TO FDOT

EXIST. POND (WET)
PERMIT NO. 40-117-0466A (1989)
L&L ACRES MASTER LEGECY PERMIT
POND BOTTOM EL. 32.8
NCL EL. 41.0
DTW EL. 44.00 (4" ORIFICE ONLY)
DHW EL. 46.64 (25 YR./96 HR.)
DHW EL. 46.98 (25 YR./100 HR.)
BERM EL. 50.0

NOTTING HILL CONDOMINIUM

LAKE MARY PROFESSIONAL CAMPUS

℄ RAMP LMA1

EXIST. POND

FEMA 100-YR. (ZONE A) 9/28/07

ITT TECHNICAL INSTITUTE

INTERNATIONAL PKWY.

EXIST. LA R/W LINE

℄ RAMP LMA1

RAMP LMA1

RAMP LMA2

℄ RAMP LMB2

RAMP LMB3

I-4 WB GUL

I-4 WB EXPRESS LANES

I-4 EB EXPRESS LANES

I-4 EB GUL

℄ CONST. I-4

RAMP LMB1

℄ RAMP LMB1

EXIST. POND
PERMIT NO. 49755-1 (1997)

LA QUINTA INN & SUITES

HOMESTEAD HOTEL

EXIST. POND

℄ RAMP LMB1

RAMP LMB1

RAMP LMB2

EXIST. POND 1-SE (DRY)
PERMIT NO. 22124-2 (2002) & 4-117-0237 (1989)
ESHW EL. 40.03
POND BOTTOM EL. 40.80
DTW EL. 42.29 (WEIR)
DHW EL. 43.73 (25 YR./24 HR.)
BERM EL. 47.70

POND 305

RAMP LMB4

℄ RAMP LMB4

POND 305A

℄ RAMP LMB3

LAKE MARY BLVD

Sec12 T20S R29E
Sec13 T20S R29E

Sec13 T20S R29E
Sec18 T20S R30E

MATCHLINE STA. 389+60.00

MATCHLINE STA. 419+60.00

REVISIONS			
DATE	DESCRIPTION	DATE	DESCRIPTION

MICHAEL J. QUARTETTI, P.E.
P.E. LICENSE NUMBER 45976
PARSONS BRINCKERHOFF, INC.
2202 N WEST SHORE BLVD., SUITE 300
TAMPA, FL 33607
CERTIFICATE OF AUTHORIZATION 00001462

STATE OF FLORIDA
DEPARTMENT OF TRANSPORTATION

ROAD NO.	COUNTY	FINANCIAL PROJECT ID
400	SEMINOLE	242592-4-52-01

DRAINAGE MAP (8)

SHEET NO. 9

Swain 11/3/2016 10:13:38 AM T:\Sys\Projects\24259245201\drainage\DRMPRD08.dgn

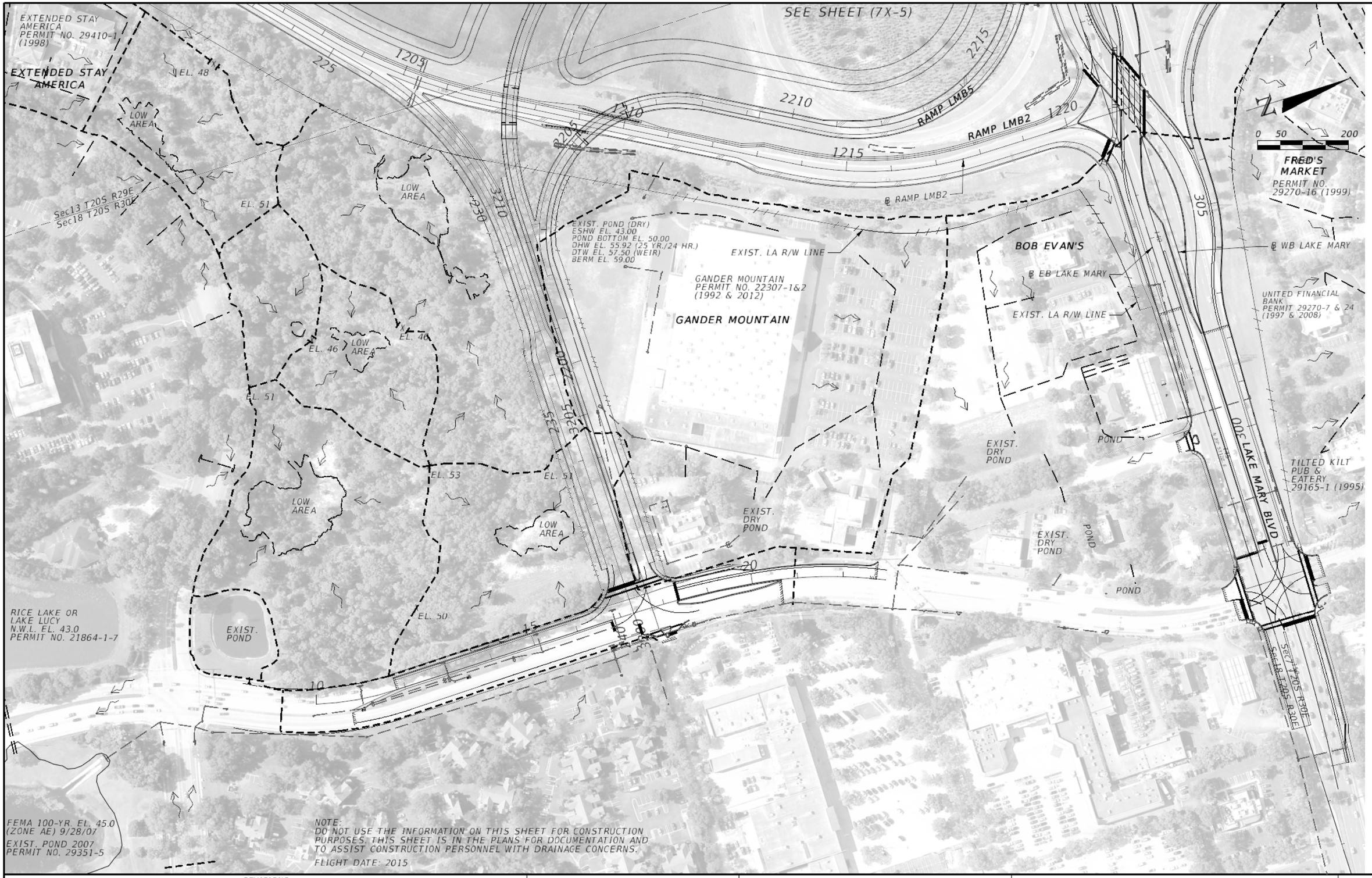

REVISIONS			
DATE	DESCRIPTION	DATE	DESCRIPTION

MICHAEL J. QUARTETTI, P.E.
P.E. LICENSE NUMBER 45976
PARSONS BRINCKERHOFF, INC.
2202 N WEST SHORE BLVD., SUITE 300
TAMPA, FL 33607
CERTIFICATE OF AUTHORIZATION 00001462

STATE OF FLORIDA
DEPARTMENT OF TRANSPORTATION

ROAD NO.	COUNTY	FINANCIAL PROJECT ID
400	SEMINOLE	242592-4-52-01

DRAINAGE MAP (9)

SHEET NO. 10

Swain 11/3/2016 10:13:57 AM T:\Sys\Projects\24259245201\drainage\DRMPRD09.dgn

NOTE:
DO NOT USE THE INFORMATION ON THIS SHEET FOR CONSTRUCTION PURPOSES. THIS SHEET IS IN THE PLANS FOR DOCUMENTATION AND TO ASSIST CONSTRUCTION PERSONNEL WITH DRAINAGE CONCERNS.

FLIGHT DATE: 2015

EXIST. POND
FEMA 100-YR.
EL. 46.0
(ZONE AE) 9/28/07
W.S. EL. 38.98 (11/1/88)
LAKE 9

MAX. ALLOWABLE Q TO HEATHROW 118.7 CFS (25-YR)

EXIST. LA R/W LINE

WESCAR

EXIST. POND

EXIST. POND

EXIST. POND 1-NW (DRY)
PERMIT NO. 22124-2 (2002) & 4-117-0237 (1989)
ESHW EL. 39.37
POND BOTTOM EL. 45.30
DHW EL. 48.39 (25 YR./24 HR.)
DTW EL. 49.21 (WEIR)
BERM EL. 53.1

N

0 50 200
Feet

Sec12 T20S R29E
Sec7 T20S R30E

NETCRACKER TECHNOLOGY SOLUTIONS

COVERGY'S

SEMINOLE COUNTY WASTEWATER TREATMENT

℄ RAMP LMD1

RAMP LMD1

℄ RAMP LMD2

POND 306

RAMP LMD1

℄ RAMP LMD1

EXIST. LA R/W LINE

EL. 66

I-4 WB GUL

I-4 WB EXPRESS LANES

I-4 EB EXPRESS LANES

℄ CONST. I-4

℄ EB I-4

I-4 EB GUL

RAMP LMB4

℄ RAMP LMB4

RAMP LMC1

℄ RAMP LMC2

RAMP LMC2

℄ RAMP LMC1

EXIST. LA R/W LINE

EXIST. LA R/W LINE

LAKE MARY BLVD

HOMEWOOD SUITES

HILTON GARDEN INN

CRESCENT AT PRIMERA ONE
PERMIT NO. 29270-3
(1997)

CRESCENT AT PRIMERA TWO
PERMIT NO. 29270-5
(1997)

POND 307

EXIST. EASEMENT

FLOOD PLAIN

EXIST. EASEMENT

ISOLATED WETLANDS

EXIST. POND 1 (WET)
PERMIT NO. 21920.4 (1996)
POND BOTTOM EL. 36.00
ESHW EL. 42.00
DTW EL. 49.00 (WEIR IN POND 2)
DHW EL. 50.20 (100 YR./24 HR.)
DHW EL. 50.43 (25 YR./96 HR.)
BERM EL. 52.00

FEMA 100-YR.
EL. 46.0
(ZONE AE) 9/28/07
LAKE 4

MATCHLINE STA. 419+60.00

MATCHLINE STA. 449+60.00

REVISIONS			
DATE	DESCRIPTION	DATE	DESCRIPTION

MICHAEL J. QUARTETTI, P.E.
P.E. LICENSE NUMBER 45976
PARSONS BRINCKERHOFF, INC.
2202 N WEST SHORE BLVD., SUITE 300
TAMPA, FL 33607
CERTIFICATE OF AUTHORIZATION 00001462

STATE OF FLORIDA
DEPARTMENT OF TRANSPORTATION

ROAD NO.	COUNTY	FINANCIAL PROJECT ID
400	SEMINOLE	242592-4-52-01

DRAINAGE MAP (10)

SHEET NO. 11

Swain 11/3/2016 10:14:13 AM T:\Sys\Projects\24259245201\drainage\DRMPRD10.dgn

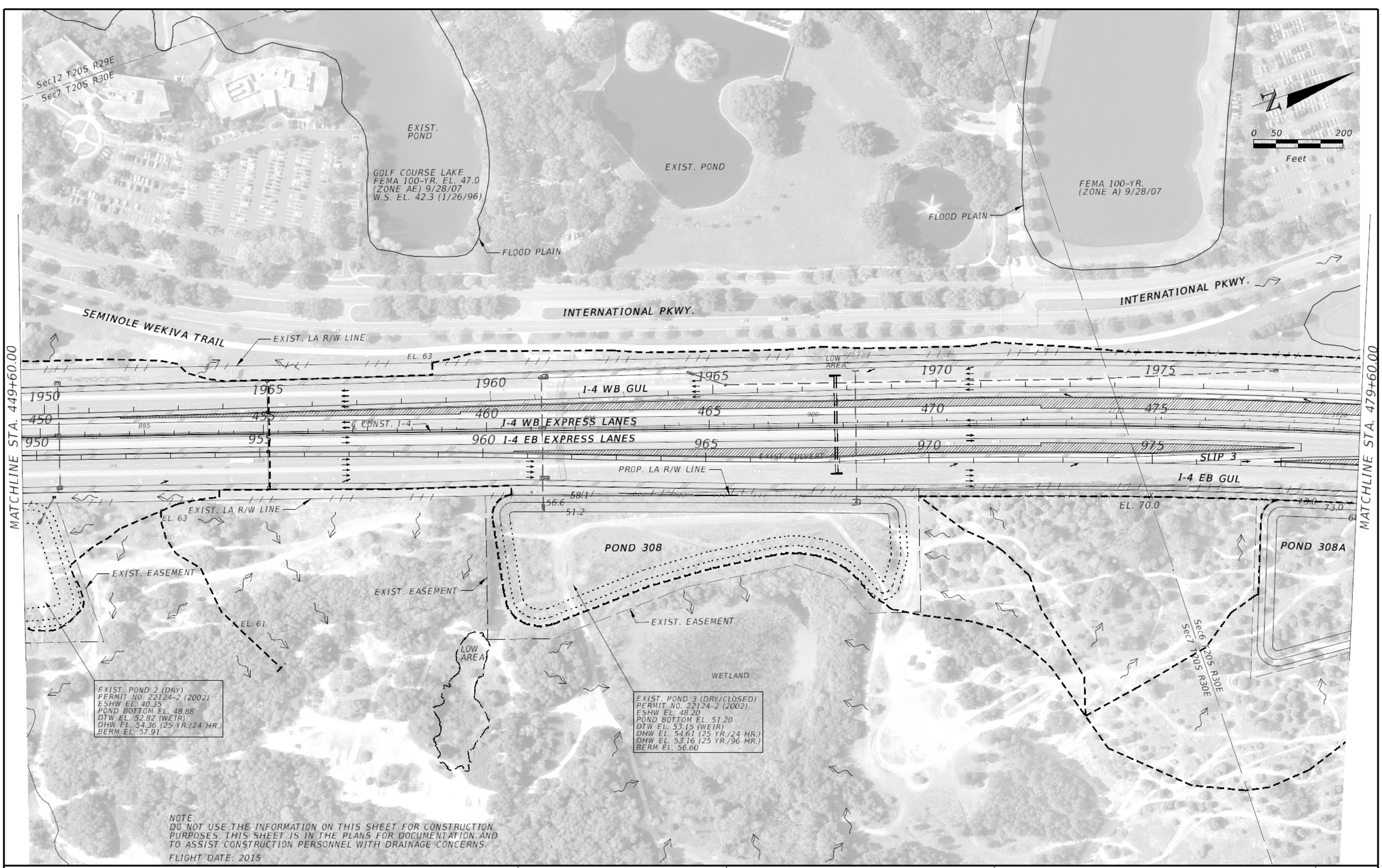

NOTE:
DO NOT USE THE INFORMATION ON THIS SHEET FOR CONSTRUCTION PURPOSES. THIS SHEET IS IN THE PLANS FOR DOCUMENTATION AND TO ASSIST CONSTRUCTION PERSONNEL WITH DRAINAGE CONCERNS.

FLIGHT DATE: 2015

REVISIONS			
DATE	DESCRIPTION	DATE	DESCRIPTION

MICHAEL J. QUARTETTI, P.E.
P.E. LICENSE NUMBER 45976
PARSONS BRINCKERHOFF, INC.
2202 N WEST SHORE BLVD., SUITE 300
TAMPA, FL 33607
CERTIFICATE OF AUTHORIZATION 00001462

STATE OF FLORIDA
DEPARTMENT OF TRANSPORTATION

ROAD NO.	COUNTY	FINANCIAL PROJECT ID
400	SEMINOLE	242592-4-52-01

DRAINAGE MAP (11)

SHEET NO. 12

EXIST. POND
FEMA 100-YR. (ZONE A) 9/28/07
INTERNATIONAL PKWY.
EXIST. POND (DRY)
EXIST. POND (DRY)
0 50 200
Feet
EXIST. POND (WET)
FLOOD PLAIN
FEMA 100-YR. (ZONE A) 9/28/07
CROSS SEMINOLE TRAIL
EL. 75.0
EXIST. LA R/W LINE
EL. 80.0
MATCHLINE STA. 479+60.00
1980
1985
1990
1995
2000
2005
I-4 WB GUL
SLIP 4
℄ SLIP 4
480
485
490
I-4 WB EXPRESS LANES
495
500
505
℄ WB I-4
X EL. 80.4
980
985
990
I-4 EB EXPRESS LANES
995
1000
1005
I-4 EB GUL
℄ EB I-4
X EL. 84.0
EL. 80.0
EXIST. LA R/W LINE
EL. 80.0
EL. 78.2
MATCHLINE STA. 509+60.00
POND 308A
EXIST. POND PROP. LA R/W LINE
EXIST. POND
CROSS SEMINOLE TRAIL
Low Area
PROP. EASEMENT
LOW AREA
21ST CENTURY INSURANCE
RINEHART RIDGE IV
660 CENTURY POINT

NOTE:
DO NOT USE THE INFORMATION ON THIS SHEET FOR CONSTRUCTION PURPOSES. THIS SHEET IS IN THE PLANS FOR DOCUMENTATION AND TO ASSIST CONSTRUCTION PERSONNEL WITH DRAINAGE CONCERNS.

FLIGHT DATE: 2015

THIS SHEET IS LOCATED IN Sec6 T20S R30E

REVISIONS			
DATE	DESCRIPTION	DATE	DESCRIPTION

MICHAEL J. QUARTETTI, P.E.
P.E. LICENSE NUMBER 45976
PARSONS BRINCKERHOFF, INC.
2202 N WEST SHORE BLVD., SUITE 300
TAMPA, FL 33607
CERTIFICATE OF AUTHORIZATION 00001462

STATE OF FLORIDA
DEPARTMENT OF TRANSPORTATION

ROAD NO.	COUNTY	FINANCIAL PROJECT ID
400	SEMINOLE	242592-4-52-01

DRAINAGE MAP (12)

SHEET NO. 13

Swain 11/3/2016 10:14:51 AM T:\Sys\Projects\24259245201\drainage\DRMPRD12.dgn

MATCHLINE DRAINAGE MAP (15)

VERIZON WIRELESS

EXIST. POND A (WET/CLOSED)
PERMIT NO. 22514-1 (1997)
POND BOTTOM EL. 59.0
ESHW EL. 67.0
DLW EL. NO CONTROL STRUCTURE
DHW EL. 70.61 (100 YR./24 HR.)
DTW EL. NO CONTROL STRUCTURE
DHW EL. 70.84 (25 YR./96 HR.)
BERM EL. 72.00

POND 309

EXIST. POND (DRY)

EXIST. LA R/W LINE

EL. 80.0

℄ RAMP CR46A1

RAMP CR46A1

℄ RAMP CR46A2

℄ EB CR 46A

℄ WB CR 46A

℄ CONST. CR 46A

EL. 76.0

0 50 200
Feet

COLONIAL TOWN CENTER
PERMIT NO. 63435-1 (2000)

CTC POND 10A

PROP. LA R/W LINE

RAMP CR 46D1 ℄ RAMP CR46D1

℄ RAMP CR46D2 1.74 AC.

RAMP CR 46D2

CTC POND 10C

EXIST. LA R/W LINE

CD WB

℄ WB I-4

I-4 WB GUL

I-4 WB EXPRESS LANES

I-4 EB EXPRESS LANES

℄ EB I-4

I-4 EB GUL

MATCHLINE STA. 509+60.00

MATCHLINE STA. 539+60.00

MATCHLINE PROJ.
EPID 431661-3
STA. 1035+78.36, ℄ EB I-4

EL. 78
EXIST. LA R/W LINE

℄ RAMP CR46B1

RAMP CR46B1

POST OFFICE

EXIST. LA R/W LINE

FLOOD PLAIN

Low Area

Low Area

EXIST. POND

EXIST. POND

RAMP CR 46B2

RAMP CR 46C2

RAMP CR 46B1

CR 46A

POND 310

EXIST. POND B (WET/CLOSED)
PERMIT NO. 22514-1 (1997)
POND BOTTOM EL. 53.0
ESHW EL. 61.3
DLW EL. NO CONTROL STRUCTURE
DHW EL. 66.51 (100 YR./24 HR.)
DTW EL. NO CONTROL STRUCTURE
DHW EL. 66.50 (25 YR./96 HR.)
BERM EL. 67.00

NOTE:
DO NOT USE THE INFORMATION ON THIS SHEET FOR CONSTRUCTION PURPOSES. THIS SHEET IS IN THE PLANS FOR DOCUMENTATION AND TO ASSIST CONSTRUCTION PERSONNEL WITH DRAINAGE CONCERNS.

FLIGHT DATE: 2015

CENTENNIAL BANK

ABC FINE WINE & SPIRITS

MATCHLINE DRAINAGE MAP (14)

REVISIONS			
DATE	DESCRIPTION	DATE	DESCRIPTION

MICHAEL J. QUARTETTI, P.E.
P.E. LICENSE NUMBER 45976
PARSONS BRINCKERHOFF, INC.
2202 N WEST SHORE BLVD., SUITE 300
TAMPA, FL 33607
CERTIFICATE OF AUTHORIZATION 00001462

STATE OF FLORIDA
DEPARTMENT OF TRANSPORTATION

ROAD NO.	COUNTY	FINANCIAL PROJECT ID
400	SEMINOLE	242592-4-52-01

DRAINAGE MAP (13)

SHEET NO. 14

Swain 11/3/2016 10:15:10 AM T:\Sys\Projects\24259245201\drainage\DRMPRD13.dgn

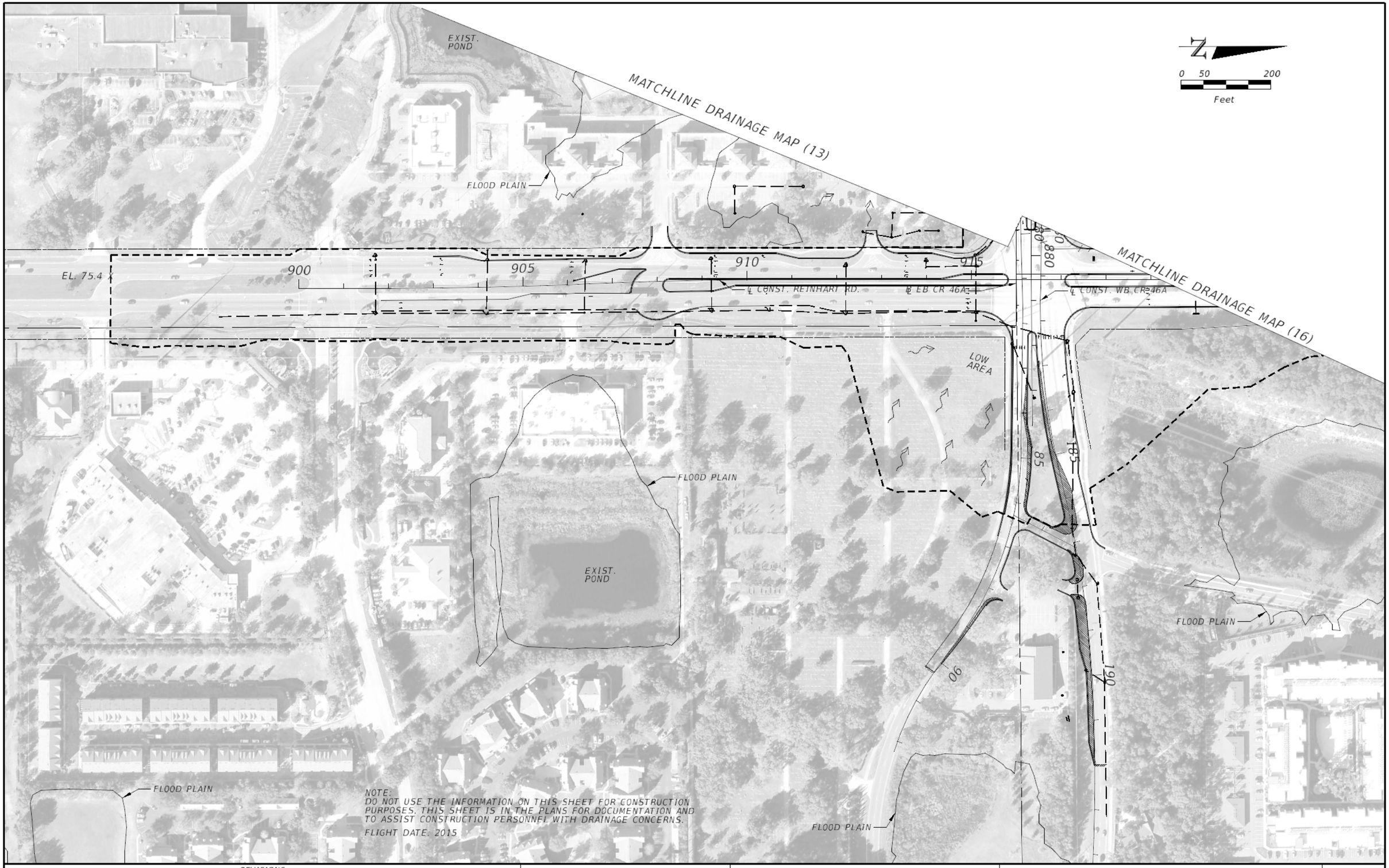

REVISIONS			
DATE	DESCRIPTION	DATE	DESCRIPTION

MICHAEL J. QUARTETTI, P.E.
P.E. LICENSE NUMBER 45976
PARSONS BRINCKERHOFF, INC.
2202 N WEST SHORE BLVD., SUITE 300
TAMPA, FL 33607
CERTIFICATE OF AUTHORIZATION 00001462

STATE OF FLORIDA
DEPARTMENT OF TRANSPORTATION

ROAD NO.	COUNTY	FINANCIAL PROJECT ID
400	SEMINOLE	242592-4-52-01

DRAINAGE MAP (14)

SHEET NO. 15

Swain 11/3/2016 10:15:27 AM T:\Sys\Projects\24259245201\drainage\DRMPRD14.dgn

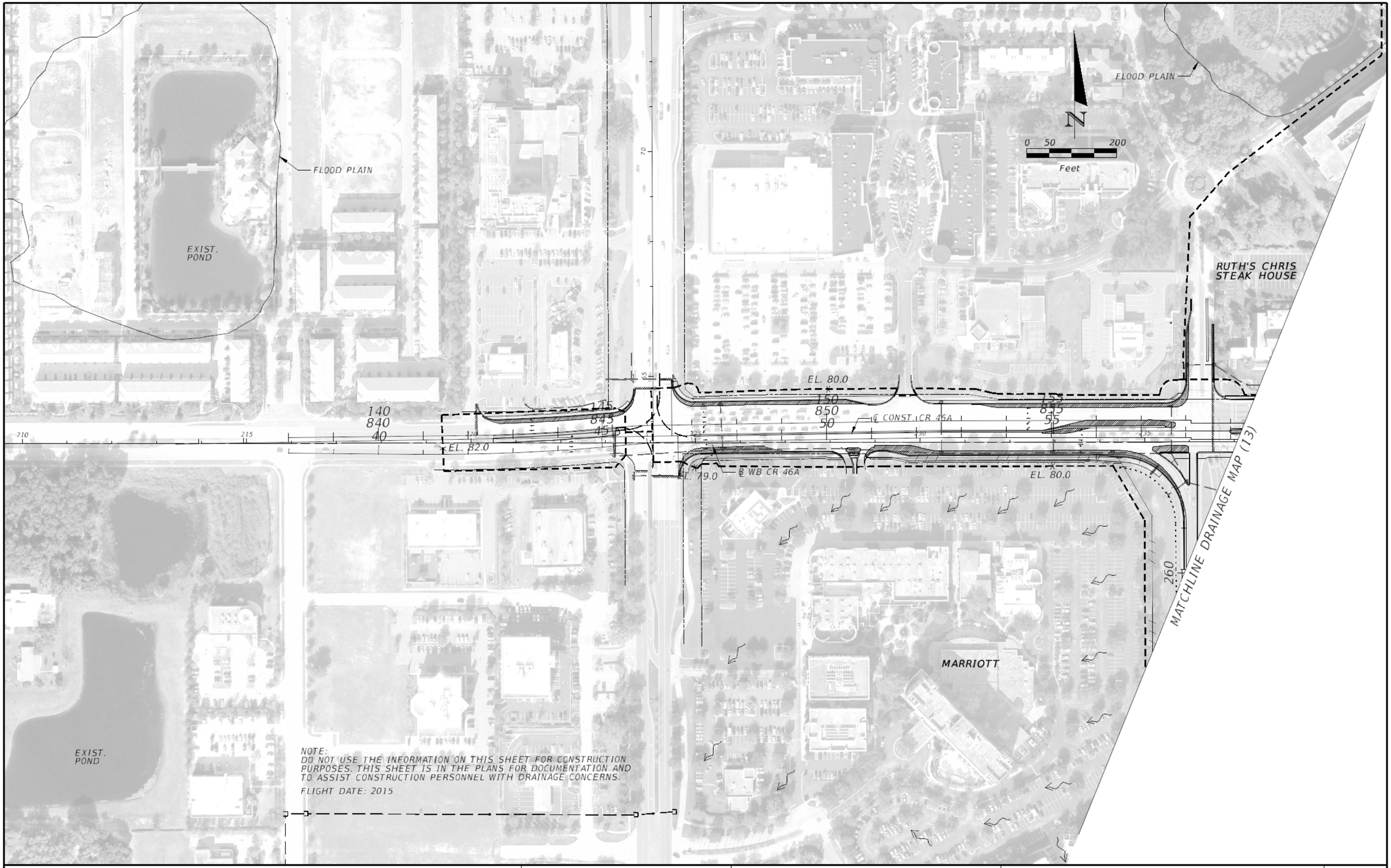

REVISIONS			
DATE	DESCRIPTION	DATE	DESCRIPTION

MICHAEL J. QUARTETTI, P.E.
P.E. LICENSE NUMBER 45976
PARSONS BRINCKERHOFF, INC.
2202 N WEST SHORE BLVD., SUITE 300
TAMPA, FL 33607
CERTIFICATE OF AUTHORIZATION 00001462

STATE OF FLORIDA
DEPARTMENT OF TRANSPORTATION

ROAD NO.	COUNTY	FINANCIAL PROJECT ID
400	SEMINOLE	242592-4-52-01

DRAINAGE MAP (15)

SHEET NO. 16

Swain 11/3/2016 10:15:45 AM T:\Sys\Projects\24259245201\drainage\DRMPRD15.dgn

COLONIAL TOWN CENTER

EXIST. POND 10A & 10B (DRY)
SELF CONTAINED
PERMIT NO. 63435-1 (2000)
ESHW EL. 63.0
POND BOTTOM EL. 63.0
DHW EL. 71.27 (25 YR./96 HR.-2ND STORM)
DHW EL. 72.96 (100 YR./24 HR.-2ND STORM)
BERM EL. 73.0

FLOOD PLAIN

25.78 AC.

EXIST. LA R/W LINE

66.25
64.75
57.00

EXIST. LOCH LEHMAN
BOTTOM EL. 34.0
ESHW EL. 57.0
DHW EL. 60.31 (100 YR./24 HR.) (1997)
DHW EL. 60.73 (25 YR./96 HR.) (2001)
HW EL. 64.8 (1960)
LAND-LOCKED BASIN

EXIST. CTC POND 10A

PROP. LA R/W LINE

LOCH LEHMAN

℄ RAMP CR46D1

RAMP CR46D1

CTC POND 10C

CD WB

RAMP LLI

I-4 WB GUL

I-4 EB GUL

RAMP EB4

RAMP CR46C1

RAMP CR 46C1

℄ RAMP CR46C2

℄ RAMP CR46C1

POND 311

EXIST. POND C (WET/CLOSED)
PERMIT NO. 22514-1 (1997)
POND BOTTOM EL. 49.0
ESHW EL. 57.0
DLW EL. NO CONTROL STRUCTUREE
DHW EL. 63.52 (100 YR./24 HR.)
DTW EL. NO CONTROL STRUCTURE
DHW EL. 64.37 (25 YR./96 HR.)
BERM EL. 63.50
BANK EL. 66.00

RINEHART RD.

℄ CONST. RINEHART RD.

EXIST. LA R/W LINE

EXIST. R/W LINE

SANFORD INFINITI

DON MEALEY IMPORTS

EXIST. POND

EXIST. POND

MATCHLINE PROJECT
FPID 431081-3
STA. 2064+38.86, ℄ WB I-4

CD WB

I-4 WB EXPRESS LANES

℄ EB I-4

I-4 EB EXPRESS LANES

RAMP CR46C1

Sec31 T19S R30E
Sec32 T19S R30E

EXIST. LA R/W LINE

HONDA

EXIST. LA R/W LINE

EXIST. POND (DRY)

N

0 50 200
Feet

MATCHLINE STA. 539+60.00

MATCHLINE STA. 569+60.00

NOTE:
DO NOT USE THE INFORMATION ON THIS SHEET FOR CONSTRUCTION PURPOSES. THIS SHEET IS IN THE PLANS FOR DOCUMENTATION AND TO ASSIST CONSTRUCTION PERSONNEL WITH DRAINAGE CONCERNS.

FLIGHT DATE: 2015

MATCHLINE DRAINAGE MAP (14)

REVISIONS			
DATE	DESCRIPTION	DATE	DESCRIPTION

MICHAEL J. QUARTETTI, P.E.
P.E. LICENSE NUMBER 45976
PARSONS BRINCKERHOFF, INC.
2202 N WEST SHORE BLVD., SUITE 300
TAMPA, FL 33607
CERTIFICATE OF AUTHORIZATION 00001462

STATE OF FLORIDA
DEPARTMENT OF TRANSPORTATION

ROAD NO.	COUNTY	FINANCIAL PROJECT ID
400	SEMINOLE	242592-4-52-01

DRAINAGE MAP (16)

SHEET NO. 17

Swain 11/3/2016 10:16:01 AM T:\Sys\Projects\24259245201\drainage\DRMPRD16.dgn

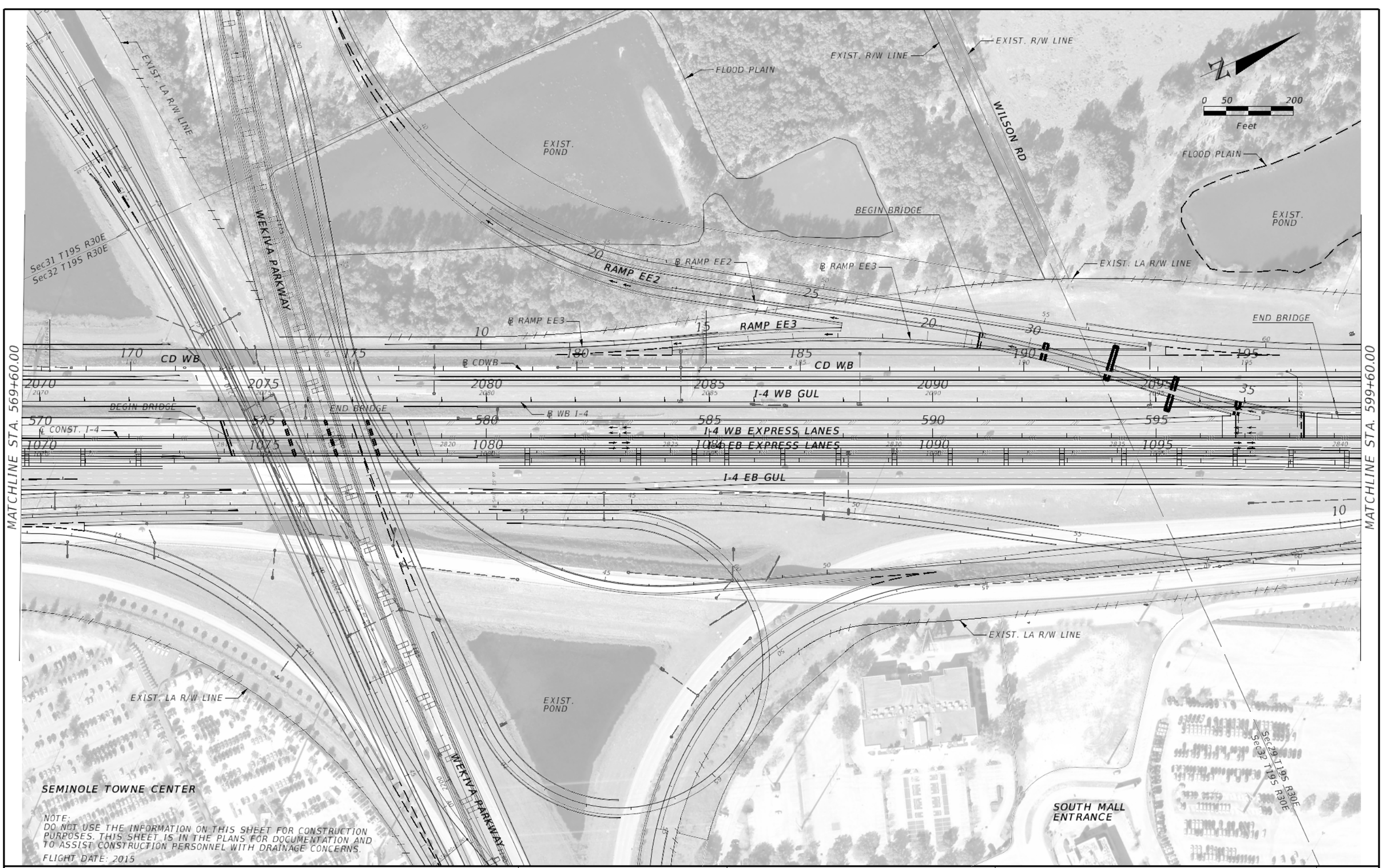

NOTE:
DO NOT USE THE INFORMATION ON THIS SHEET FOR CONSTRUCTION PURPOSES. THIS SHEET IS IN THE PLANS FOR DOCUMENTATION AND TO ASSIST CONSTRUCTION PERSONNEL WITH DRAINAGE CONCERNS.

FLIGHT DATE: 2015

REVISIONS			
DATE	DESCRIPTION	DATE	DESCRIPTION

MICHAEL J. QUARTETTI, P.E.
P.E. LICENSE NUMBER 45976
PARSONS BRINCKERHOFF, INC.
2202 N WEST SHORE BLVD., SUITE 300
TAMPA, FL 33607
CERTIFICATE OF AUTHORIZATION 00001462

STATE OF FLORIDA
DEPARTMENT OF TRANSPORTATION

ROAD NO.	COUNTY	FINANCIAL PROJECT ID
400	SEMINOLE	242592-4-52-01

DRAINAGE MAP (17)

SHEET NO. 18

Swain 11/3/2016 10:16:21 AM T:\Sys\Projects\24259245201\drainage\DRMPRD17.dgn

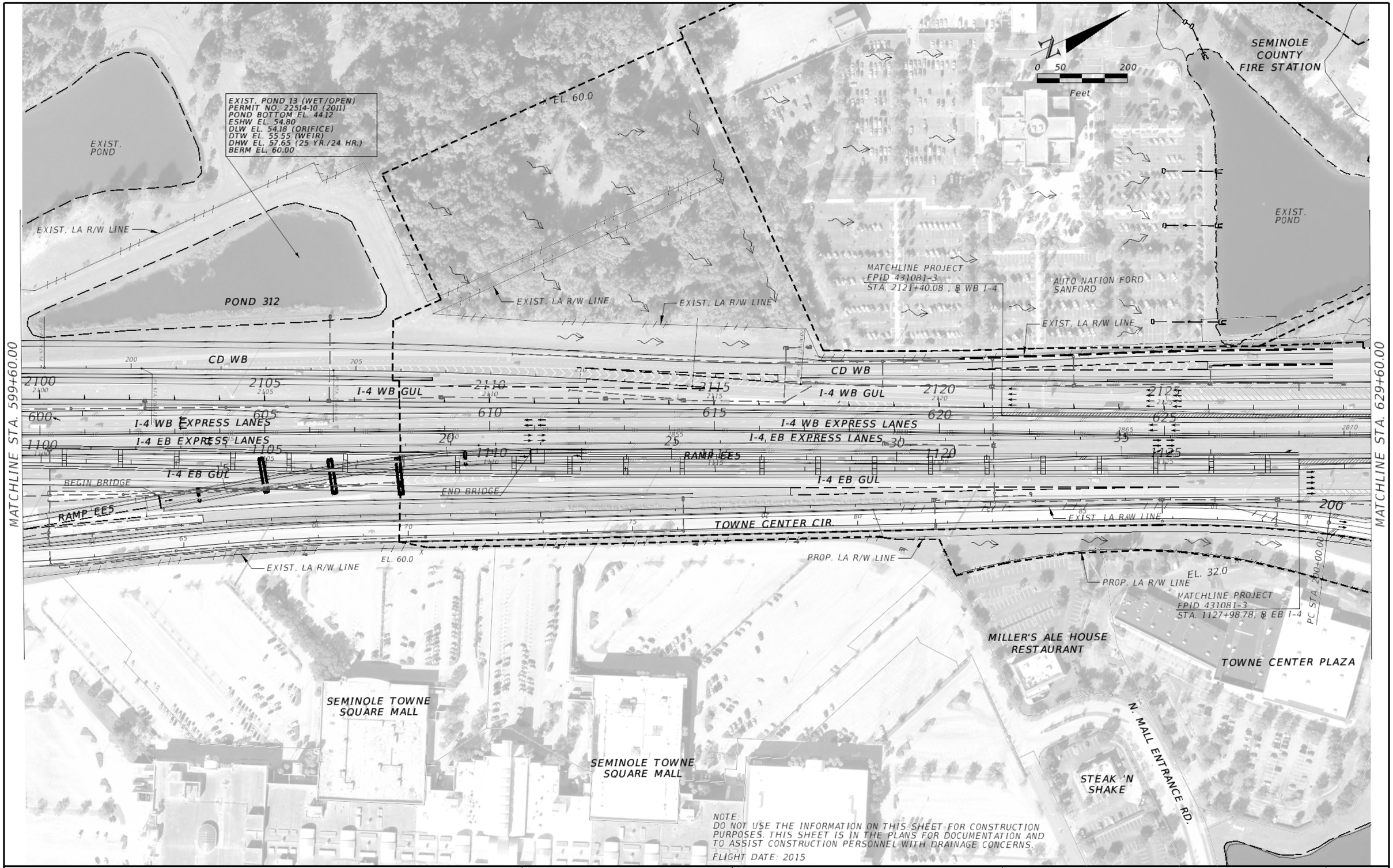

NOTE:
DO NOT USE THE INFORMATION ON THIS SHEET FOR CONSTRUCTION PURPOSES. THIS SHEET IS IN THE PLANS FOR DOCUMENTATION AND TO ASSIST CONSTRUCTION PERSONNEL WITH DRAINAGE CONCERNS.

FLIGHT DATE: 2015

REVISIONS			
DATE	DESCRIPTION	DATE	DESCRIPTION

MICHAEL J. QUARTETTI, P.E.
P.E. LICENSE NUMBER 45976
PARSONS BRINCKERHOFF, INC.
2202 N WEST SHORE BLVD., SUITE 300
TAMPA, FL 33607
CERTIFICATE OF AUTHORIZATION 00001462

STATE OF FLORIDA
DEPARTMENT OF TRANSPORTATION

ROAD NO.	COUNTY	FINANCIAL PROJECT ID
400	SEMINOLE	242592-4-52-01

DRAINAGE MAP (18)

SHEET NO. 19

Swain 11/3/2016 10:16:39 AM T:\Sys\Projects\24259245201\drainage\DRMPRD18.dgn

NOTE:
DO NOT USE THE INFORMATION ON THIS SHEET FOR CONSTRUCTION PURPOSES THIS SHEET IS IN THE PLANS FOR DOCUMENTATION AND TO ASSIST CONSTRUCTION PERSONNEL WITH DRAINAGE CONCERNS.

FLIGHT DATE: 2015

EXIST. POND 1 & 1A (WET/OPEN)
(PERMIT NO. 22514-3)
POND BOTTOM EL. 19.50
ESHW EL. 27.50
DLW EL. 27.50 (WEIR)
DTW EL. 28.00
DHW EL. 29.15 (25 YR./24 HR.)

EXIST. POND 4-1 (WET/OPEN)
(PERMIT NO. 22124-2)
POND BOTTOM EL. 15.90
ESHW EL. 21.82
DLW EL. 21.82 (ORIFICE)
DTW EL. 22.64 (WEIR)
DHW EL. 24.70 (25 YR./24 HR.)
BERM EL. 25.10

MATCHLINE STA. 629+60.00

MATCHLINE STA. 659+60.00

REVISIONS			
DATE	DESCRIPTION	DATE	DESCRIPTION

MICHAEL J. QUARTETTI, P.E.
P.E. LICENSE NUMBER 45976
PARSONS BRINCKERHOFF, INC.
2202 N WEST SHORE BLVD., SUITE 300
TAMPA, FL 33607
CERTIFICATE OF AUTHORIZATION 00001462

STATE OF FLORIDA
DEPARTMENT OF TRANSPORTATION

ROAD NO.	COUNTY	FINANCIAL PROJECT ID
400	SEMINOLE	242592-4-52-01

DRAINAGE MAP (19)

SHEET NO. 20

Swain 11/3/2016 10:16:58 AM T:\Sys\Projects\24259245201\drainage\DRMPRD19.dgn

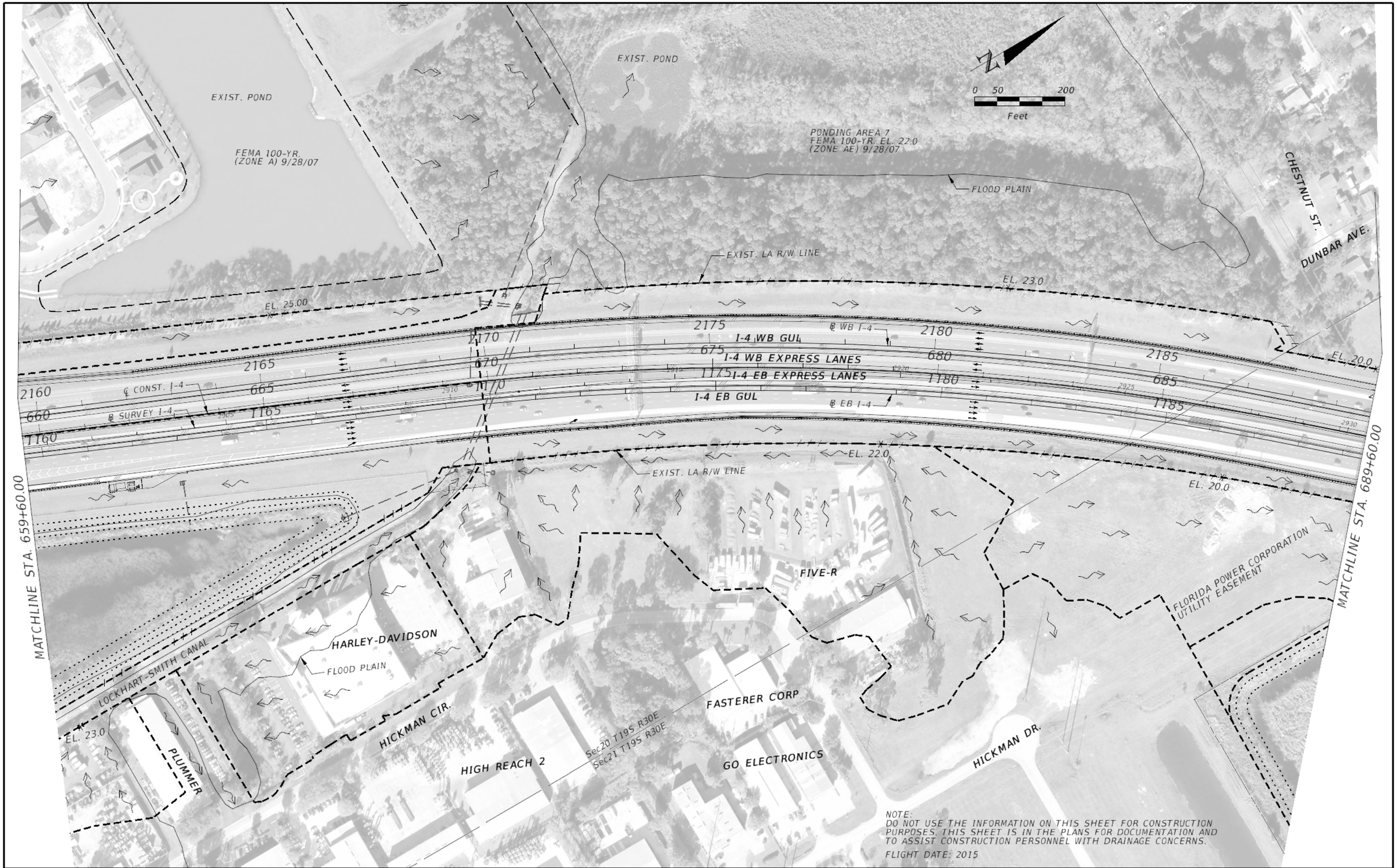

NOTE:
DO NOT USE THE INFORMATION ON THIS SHEET FOR CONSTRUCTION PURPOSES. THIS SHEET IS IN THE PLANS FOR DOCUMENTATION AND TO ASSIST CONSTRUCTION PERSONNEL WITH DRAINAGE CONCERNS.

FLIGHT DATE: 2015

REVISIONS			
DATE	DESCRIPTION	DATE	DESCRIPTION

MICHAEL J. QUARTETTI, P.E.
P.E. LICENSE NUMBER 45976
PARSONS BRINCKERHOFF, INC.
2202 N WEST SHORE BLVD., SUITE 300
TAMPA, FL 33607
CERTIFICATE OF AUTHORIZATION 00001462

STATE OF FLORIDA
DEPARTMENT OF TRANSPORTATION

ROAD NO.	COUNTY	FINANCIAL PROJECT ID
400	SEMINOLE	242592-4-52-01

DRAINAGE MAP (20)

SHEET NO. 21

Swain 11/3/2016 10:17:17 AM T:\Sys\Projects\24259245201\drainage\DRMPRD20.dgn

NOTE:
DO NOT USE THE INFORMATION ON THIS SHEET FOR CONSTRUCTION PURPOSES. THIS SHEET IS IN THE PLANS FOR DOCUMENTATION AND TO ASSIST CONSTRUCTION PERSONNEL WITH DRAINAGE CONCERNS.

FLIGHT DATE: 2015

MATCHLINE DRAINAGE MAP (24)

MATCHLINE STA. 689+60.00

MATCHLINE STA. 719+60.00

DUNBAR AVE.

Sec20 T19S R30E
Sec21 T19S R30E

EXIST. POND

EXIST. POND

EXIST. POND

EXIST. POND

SEMINOLE COUNTY PORT AUTHORITY

FLOOD PLAIN

Sec16 T19S R30E
Sec21 T19S R30E

EXIST. R/W LINE

0 50 200
Feet

℄ CONST. US 17/92

FEMA 100-YR (ZONE A) 9/28/07

SEMINOLE COUNTY PORT AUTHORITY

US 17/92

EXIST. R/W LINE

EXIST. R/W LINE

EXIST. LA R/W LINE

EXIST. LA R/W LINE

LA MESA RV

ORANGE BLVD.

BEGIN BRIDGE

PROP. LA R/W LINE

EXIST. LA R/W LINE

℄ RAMP AUS17

RAMP AUS17

BEGIN BRIDGE

END BRIDGE

℄ WB I-4

I-4 WB GUL

I-4 WB EXPRESS LANES

I-4 EB EXPRESS LANES

℄ CONST. I-4

℄ WB I-4

℄ EB I-4

I-4 EB GUL

EXIST. LA R/W LINE

EL. 15.0

RAMP BUS17

RAMP BUS17

BEGIN BRIDGE

END BRIDGE

EXIST. POND

EXIST. LA R/W LINE

℄ RAMP BUS17

BEGIN BRIDGE

EXIST. LA R/W LINE

EXIST. POND

ELDER RD.

SCHOOL ST.

DONNIE MYERS RV'S

SOUTHERN PRIDE BUSINESS CENTER

EXIST. LA R/W LINE

℄ CONST. US 17/92

POND 317C

POND 316 (EXISTING)

EXIST. POND 5 (WET/OPEN)
(PERMIT NO. 22124-2)
POND BOTTOM EL. 7.10
CONTROL EL. 13.10 (SHGWT)
WEIR EL. 13.45
DHW EL. 14.48 (25 YR./24 HR.)
BERM EL. 18.50

EXIST. POND 00-5 (WET/OPEN)
(PERMIT NO. 64105-1)
POND BOTTOM EL. -7.0
CONTROL EL 4.50 (SHWGT)
WEIR EL. 6.0
DHW EL. 8.03 (25 YR./24 HR.)
BERM EL. 8.5

EXIST. R/W LINE

MARATHON KANGAROO EXPRESS

ELDER DITCH

FLORIDA ROCK INDUSTRIES

REVISIONS			
DATE	DESCRIPTION	DATE	DESCRIPTION

MICHAEL J. QUARTETTI, P.E.
P.E. LICENSE NUMBER 45976
PARSONS BRINCKERHOFF, INC.
2202 N WEST SHORE BLVD., SUITE 300
TAMPA, FL 33607
CERTIFICATE OF AUTHORIZATION 00001462

STATE OF FLORIDA
DEPARTMENT OF TRANSPORTATION

ROAD NO.	COUNTY	FINANCIAL PROJECT ID
400	SEMINOLE	242592-4-52-01

DRAINAGE MAP (21)

SHEET NO. 22

Swain 11/3/2016 10:17:36 AM T:\Sys\Projects\24259245201\drainage\DRMPRD21.dgn

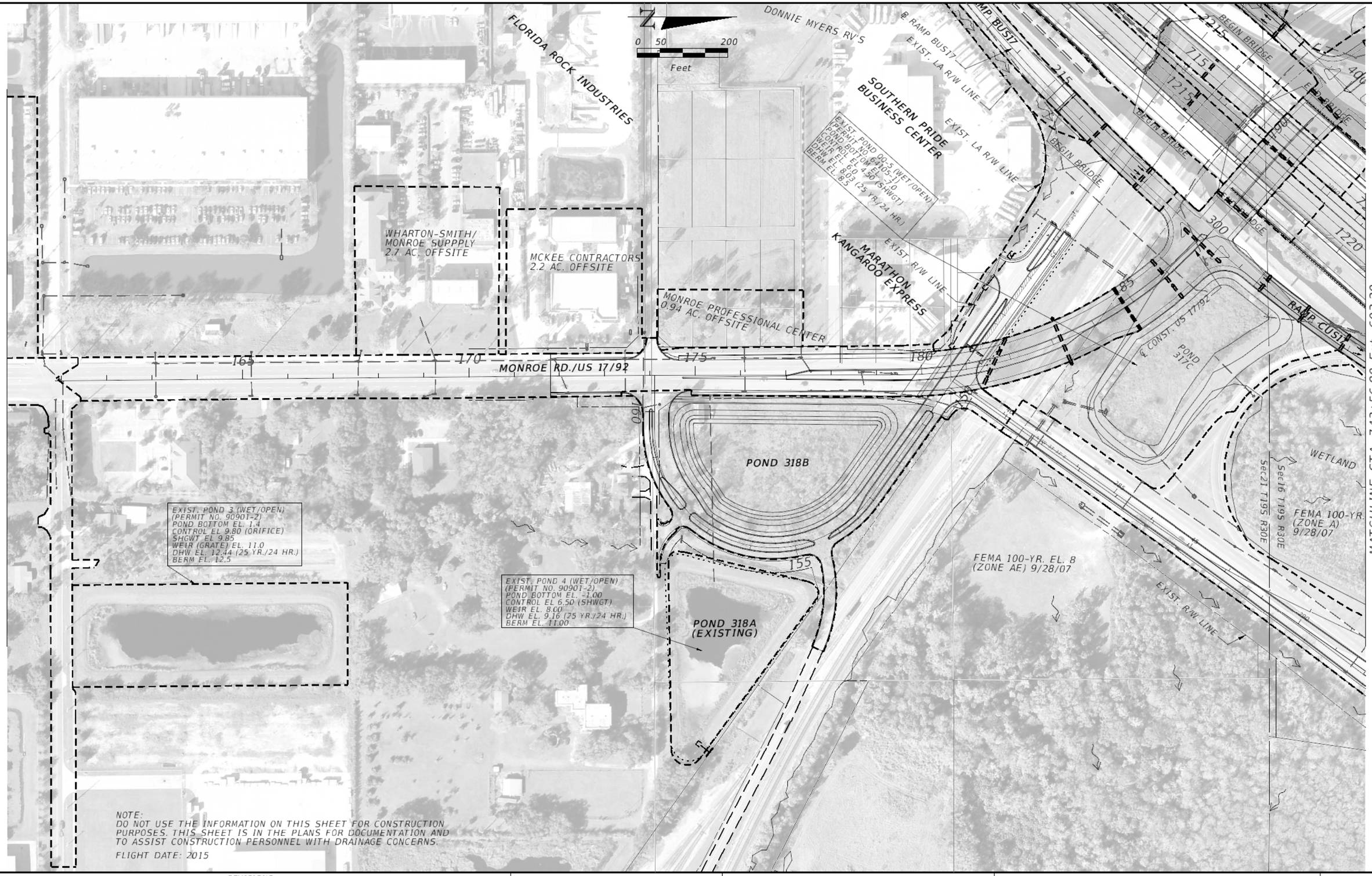

NOTE:
DO NOT USE THE INFORMATION ON THIS SHEET FOR CONSTRUCTION PURPOSES. THIS SHEET IS IN THE PLANS FOR DOCUMENTATION AND TO ASSIST CONSTRUCTION PERSONNEL WITH DRAINAGE CONCERNS.

FLIGHT DATE: 2015

REVISIONS			
DATE	DESCRIPTION	DATE	DESCRIPTION

MICHAEL J. QUARTETTI, P.E.
P.E. LICENSE NUMBER 45976
PARSONS BRINCKERHOFF, INC.
2202 N WEST SHORE BLVD., SUITE 300
TAMPA, FL 33607
CERTIFICATE OF AUTHORIZATION 00001462

STATE OF FLORIDA
DEPARTMENT OF TRANSPORTATION

ROAD NO.	COUNTY	FINANCIAL PROJECT ID
400	SEMINOLE	242592-4-52-01

DRAINAGE MAP (22)

SHEET NO. 23

Swain 11/3/2016 10:17:52 AM T:\Sys\Projects\24259245201\drainage\DRMPRD22.dgn

MATCHLINE DRAINAGE MAP (24)

POND 317A

FEMA 100-YR. (ZONE A) 9/28/07

EXIST. POND #3 (WET/OPEN)
(PERMIT NO. 64105-7)
POND BOTTOM EL. -3.70
CONTROL EL. 4.92
SHGWT EL. 6.0
WEIR EL. 5.45 (ORIFICE)
DHW EL. 6.99 (25 YR./24 HR.)
BERM EL. 8.5

FLOOD PLAIN

WETLAND

EXIST. R/W LINE

℄ CONST. OLD US 17/92

MULTI-USE TRAIL

OLD US 17/92

ST. JOHNS RIVER

END PROJECT
STA. 729+34.56 ℄ CONST. I-4

0 50 200
Feet

BEGIN BRIDGE

END BRIDGE

℄ RAMP DU517

RAMP DU517

RAMP CUS17

℄ RAMP CUS17

EXIST. POND 1 (WET/OPEN)
(PERMIT NO. 64105-7)
POND BOTTOM EL. -3.75
CONTROL EL 4.50 (SHWGT)
WEIR EL. 5.85
DHW EL. 8.00 (25 YR./24 HR.)
BERM EL. 8.5

POND 317B (EXISTING)

Sec16 T19S R30E

Sec21 T19S R30E

MONROE RD

℄ CONST. CR15

END CONSTRUCTION
STA. 729+78.88 ℄ CONST. I-4

VOLUSIA COUNTY
SEMINOLE COUNTY

NOTE:
DO NOT USE THE INFORMATION ON THIS SHEET FOR CONSTRUCTION PURPOSES. THIS SHEET IS IN THE PLANS FOR DOCUMENTATION AND TO ASSIST CONSTRUCTION PERSONNEL WITH DRAINAGE CONCERNS.

FLIGHT DATE: 2015

MATCHLINE STA. 719+60.00

MATCHLINE STA. 743+56.80 Ext. 603.20

REVISIONS			
DATE	DESCRIPTION	DATE	DESCRIPTION

MICHAEL J. QUARTETTI, P.E.
P.E. LICENSE NUMBER 45976
PARSONS BRINCKERHOFF, INC.
2202 N WEST SHORE BLVD., SUITE 300
TAMPA, FL 33607
CERTIFICATE OF AUTHORIZATION 00001462

STATE OF FLORIDA
DEPARTMENT OF TRANSPORTATION

ROAD NO.	COUNTY	FINANCIAL PROJECT ID
400	SEMINOLE	242592-4-52-01

DRAINAGE MAP (23)

SHEET NO. 24

Swain 11/3/2016 10:18:08 AM T:\Sys\Projects\24259245201\drainage\DRMPRD23.dgn

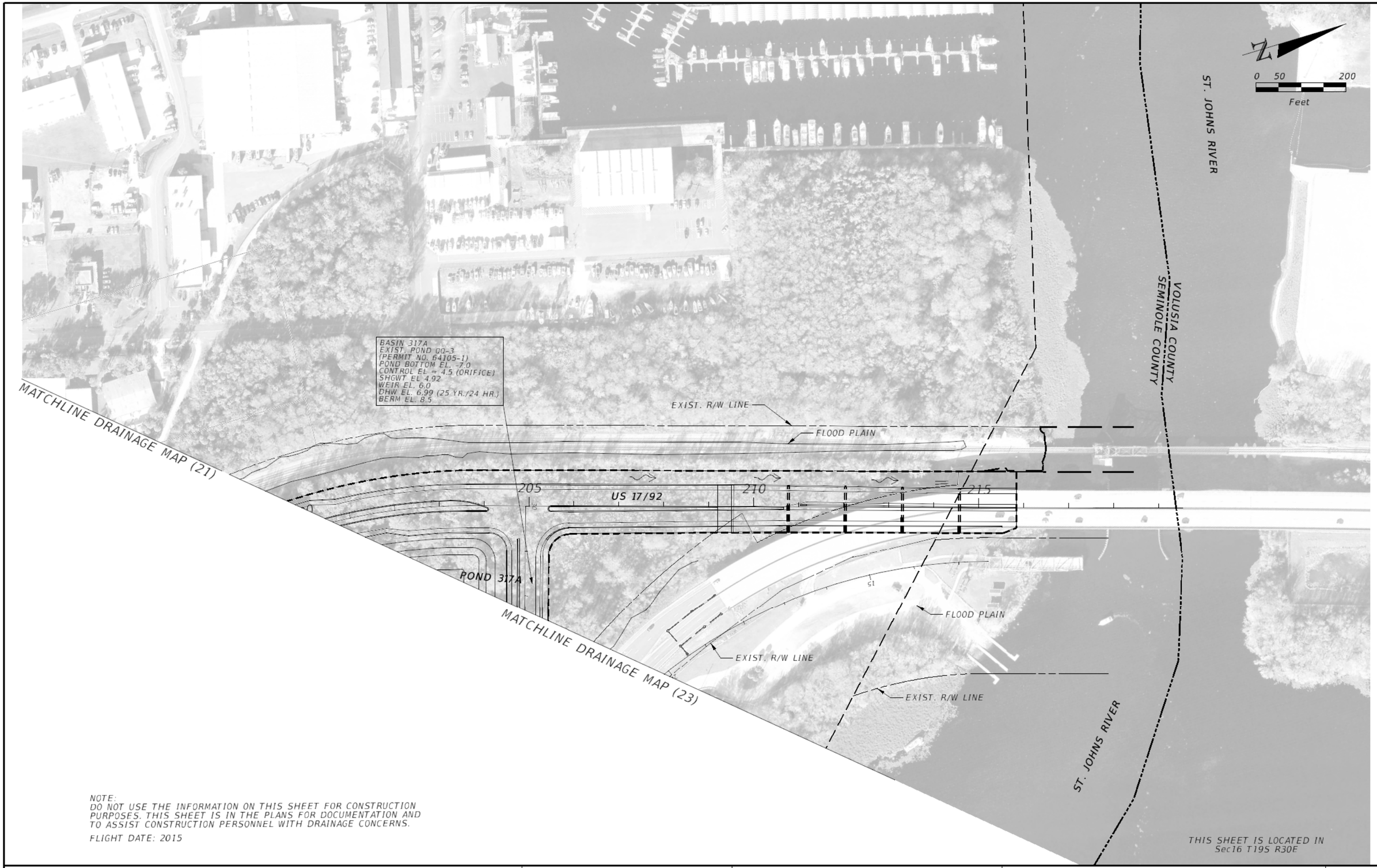

NOTE:
DO NOT USE THE INFORMATION ON THIS SHEET FOR CONSTRUCTION PURPOSES. THIS SHEET IS IN THE PLANS FOR DOCUMENTATION AND TO ASSIST CONSTRUCTION PERSONNEL WITH DRAINAGE CONCERNS.

FLIGHT DATE: 2015

REVISIONS			
DATE	DESCRIPTION	DATE	DESCRIPTION

MICHAEL J. QUARTETTI, P.E.
P.E. LICENSE NUMBER 45976
PARSONS BRINCKERHOFF, INC.
2202 N WEST SHORE BLVD., SUITE 300
TAMPA, FL 33607
CERTIFICATE OF AUTHORIZATION 00001462

STATE OF FLORIDA
DEPARTMENT OF TRANSPORTATION

ROAD NO.	COUNTY	FINANCIAL PROJECT ID
400	SEMINOLE	242592-4-52-01

DRAINAGE MAP (24)

SHEET NO. 25

Swain 11/3/2016 10:18:24 AM T:\Sys\Projects\24259245201\drainage\DRMPRD24.dgn

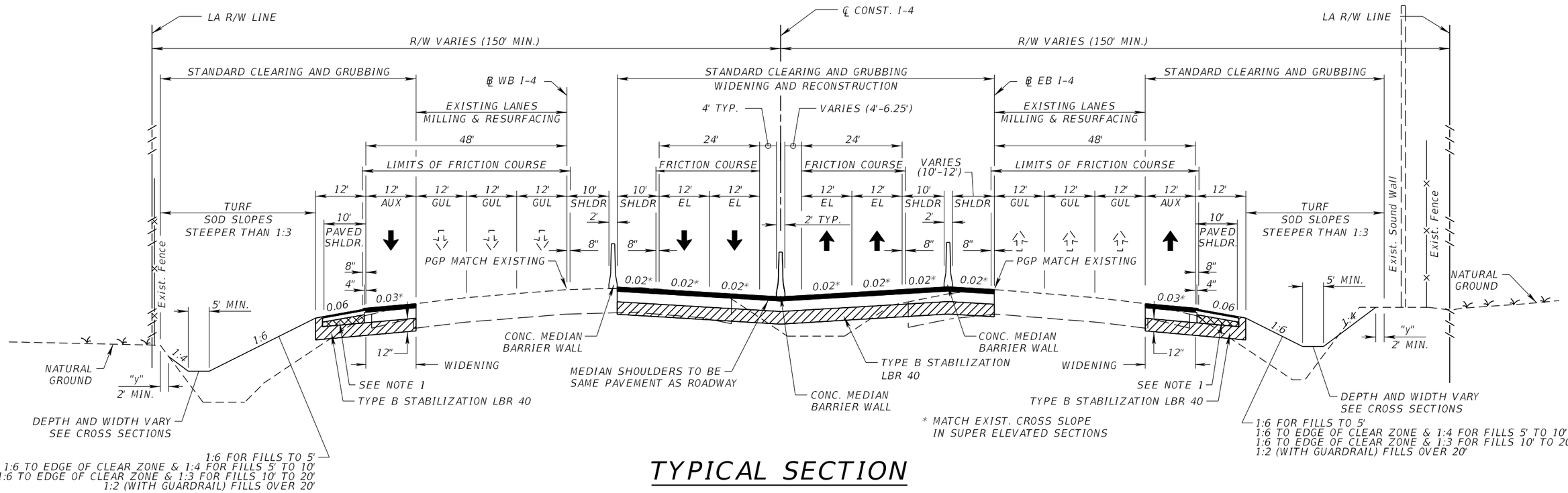

TYPICAL SECTION
SR 400 (I-4)

WIDENING AND MILLING & RESURFACING
MATCH I-4 ULTIMATE, FPID: 432193-1

STA. 1726+83.18 TO STA. 1746+40.82 (℄ WB I-4) GUL
STA. 699+90.52 TO STA. 746+59.74 (℄ EB I-4) GUL

STA. 232+93.80 TO STA. 243+85.00 (℄ CONST. I-4) WB EL
STA. 205+82.30 TO STA. 243+85.00 (℄ CONST. I-4) EB EL
SEE PLANS FOR EXPRESS LANE
CROSS SLOPE TRANSITIONS

NEW CONSTRUCTION

OPTIONAL BASE GROUP 12
TYPE SP STRUCTURAL COURSE (TRAFFIC E) (3")
TYPE SP STRUCTURAL COURSE (TRAFFIC E) (2-1/2") (PG 76-22 PMA)
FRICTION COURSE FC-5 (TRAFFIC E) (3/4") (PG 76-22 PMA)

SHOULDER PAVEMENT

OPTIONAL BASE GROUP 6
TYPE SP STRUCTURAL COURSE (TRAFFIC E) (2-1/2")

TRAFFIC DATA
I-4 FROM 1 MILE E. OF SR 434 TO E. OF US 17/US 92

CURRENT YEAR = 2020 AADT = 141,780
ESTIMATED OPENING YEAR = 2030 AADT = 163,380
ESTIMATED DESIGN YEAR = 2040 AADT = 185,880
K = 9.0% D = 54.3% T = 6.4% (24 HOUR)
DESIGN HOUR T = NA
DESIGN SPEED = 60 MPH

TYPICAL SECTION NOTES

1. AT THE CONTRACTOR'S OPTION, IN LIEU OF STABILIZATION (LBR 40), THIS AREA MAY BE CONSTRUCTED OF BASE MATERIAL AT NO ADDITIONAL COMPENSATION.

2. ACTUAL WIDTH OF BASE WIDENING MAY VARY DUE TO ACTUAL EXISTING PAVEMENT WIDTH. CONTRACTOR MAY ELECT TO PLACE UNIFORM WIDTH BASE WIDENING STRIP AT NO ADDITIONAL COMPENSATION.

3. PLAN ABBREVIATIONS:
   GUL (GENERAL USE LANES)
   EL (EXPRESS LANES
   S.E. (SUPERELEVATION), QBL (QUANTITY BREAKLINE)
   INV (INVESTIGATION/ENFORCEMENT ZONE)

4. MAINLINE RUMBLE STRIPS TO BE GROUND-IN PER INDEX 518, THE EL SHOULDERS ALSO INCLUDE RUMBLE STRIPS.

5. THE CONTRACTOR SHOULD BE AWARE THAT BETWEEN THE LIMITS WHERE THE BASE MAY BE EXPOSED, ANY MILLING MATERIAL THAT INCLUDES LIMEROCK BASE AGGREGATE WILL NOT BE ALLOWED TO BE USED IN RECYCLED ASPHALT PAVEMENT (RAP) OR ANY WHERE ELSE ON AN FDOT PROJECT. THIS MATERIAL SHOULD BE DISPOSED OF BY THE CONTRACTOR IN AREAS PROCURED BY HIM/HER AT THEIR OWN EXPENSE.

REVISIONS			
DATE	DESCRIPTION	DATE	DESCRIPTION

MICHAEL J. QUARTETTI, P.E.
P.E. LICENSE NUMBER 45976
PARSONS BRINCKERHOFF, INC.
2202 N WEST SHORE BLVD., SUITE 300
TAMPA, FL 33607
CERTIFICATE OF AUTHORIZATION 00001462

STATE OF FLORIDA
DEPARTMENT OF TRANSPORTATION

ROAD NO.	COUNTY	FINANCIAL PROJECT ID
400	SEMINOLE	242592-4-52-01

TYPICAL SECTIONS (1)
I-4

SHEET NO. 26

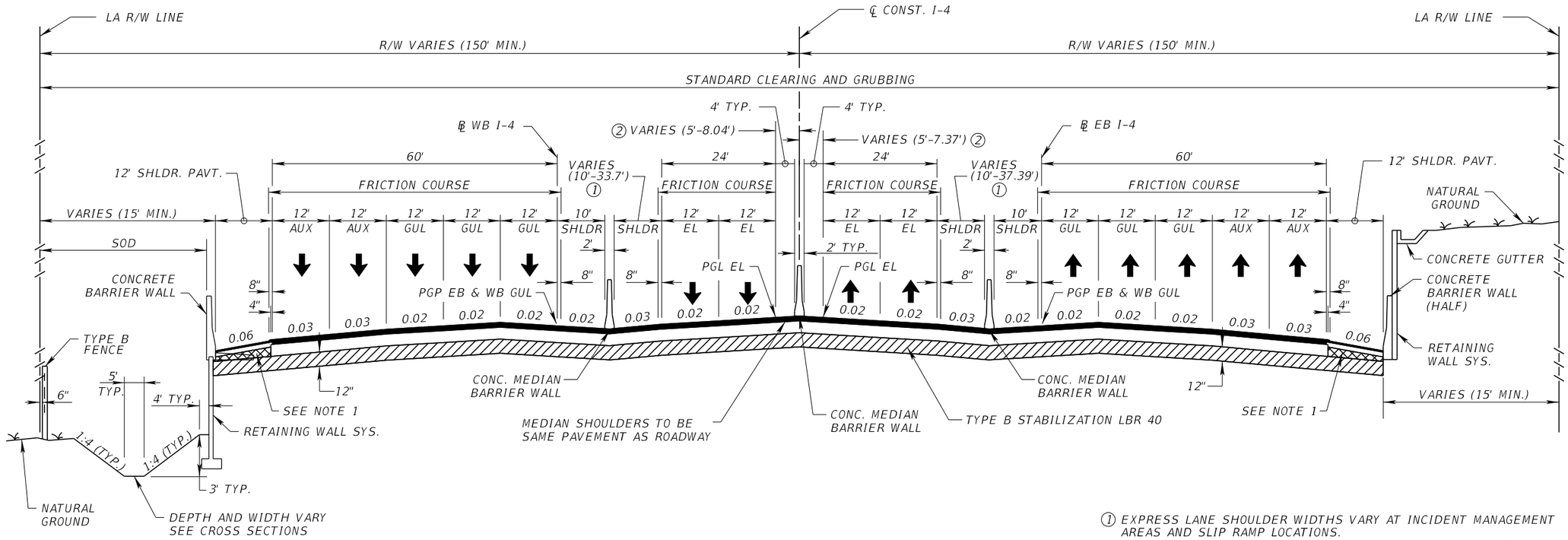

TYPICAL SECTION
SR 400 (I-4)

DESIGN SPEED 70 MPH

PGP FOR WB I-4 AND EB I-4 IS BASED ON AND PROJECTED FROM ℄ CONST. I-4

STA. 246+50.94 TO STA. 530+00.00 (℄ CONST. I-4)

① EXPRESS LANE SHOULDER WIDTHS VARY AT INCIDENT MANAGEMENT AREAS AND SLIP RAMP LOCATIONS. SEE TYP. (4) AND PLAN SHEETS FOR ADDITIONAL INFORMATION.

② EXPRESS LANE MEDIAN WIDTHS VARY AT BRIDGE PIER LOCATIONS. SEE PLAN SHEETS FOR ADDITIONAL INFORMATION.

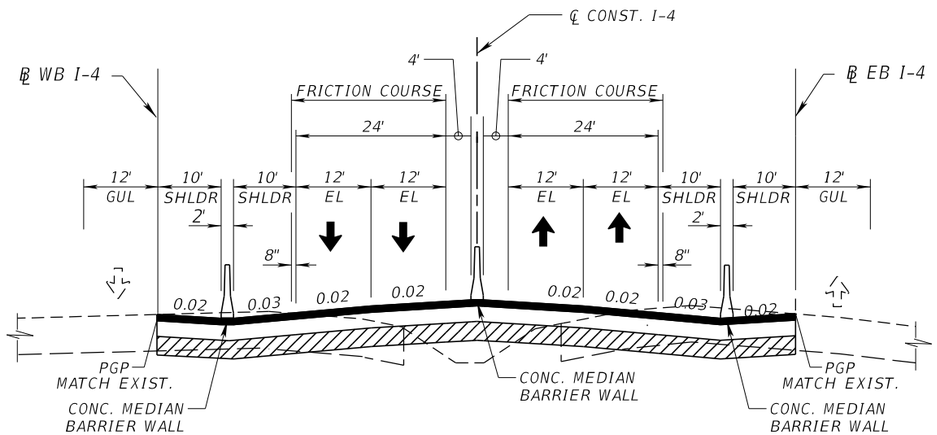

EXPRESS LANES WIDENING & SLOPE TRANSITIONS
MATCH I-4 ULTIMATE, FPID: 432193-1

STA. 243+85.00 TO STA. 246+50.94 (℄ CONST. I-4) EL
SEE PLANS FOR EXPRESS LANE
CROSS SLOPE TRANSITIONS

NEW CONSTRUCTION

OPTIONAL BASE GROUP 12
TYPE SP STRUCTURAL COURSE (TRAFFIC E) (3")
TYPE SP STRUCTURAL COURSE (TRAFFIC E) (2-1/2") (PG 76-22 PMA)
FRICTION COURSE FC-5 (TRAFFIC E) (3/4") (PG 76-22 PMA)

SHOULDER PAVEMENT

OPTIONAL BASE GROUP 6
TYPE SP STRUCTURAL COURSE (TRAFFIC E) (2-1/2")

TRAFFIC DATA
I-4 FROM 1 MILE E. OF SR 434 TO E. OF US 17/US 92

CURRENT YEAR = 2020 AADT = 141,780
ESTIMATED OPENING YEAR = 2030 AADT = 163,380
ESTIMATED DESIGN YEAR = 2040 AADT = 185,880
K = 9.0% D = 54.3% T = 6.4% (24 HOUR)
DESIGN HOUR T = NA
DESIGN SPEED = 70 MPH

REVISIONS			
DATE	DESCRIPTION	DATE	DESCRIPTION

MICHAEL J. QUARTETTI, P.E.
P.E. LICENSE NUMBER 45976
PARSONS BRINCKERHOFF, INC.
2202 N WEST SHORE BLVD., SUITE 300
TAMPA, FL 33607
CERTIFICATE OF AUTHORIZATION 00001462

STATE OF FLORIDA
DEPARTMENT OF TRANSPORTATION

ROAD NO.	COUNTY	FINANCIAL PROJECT ID
400	SEMINOLE	242592-4-52-01

TYPICAL SECTIONS (2)
I-4

SHEET NO. 27

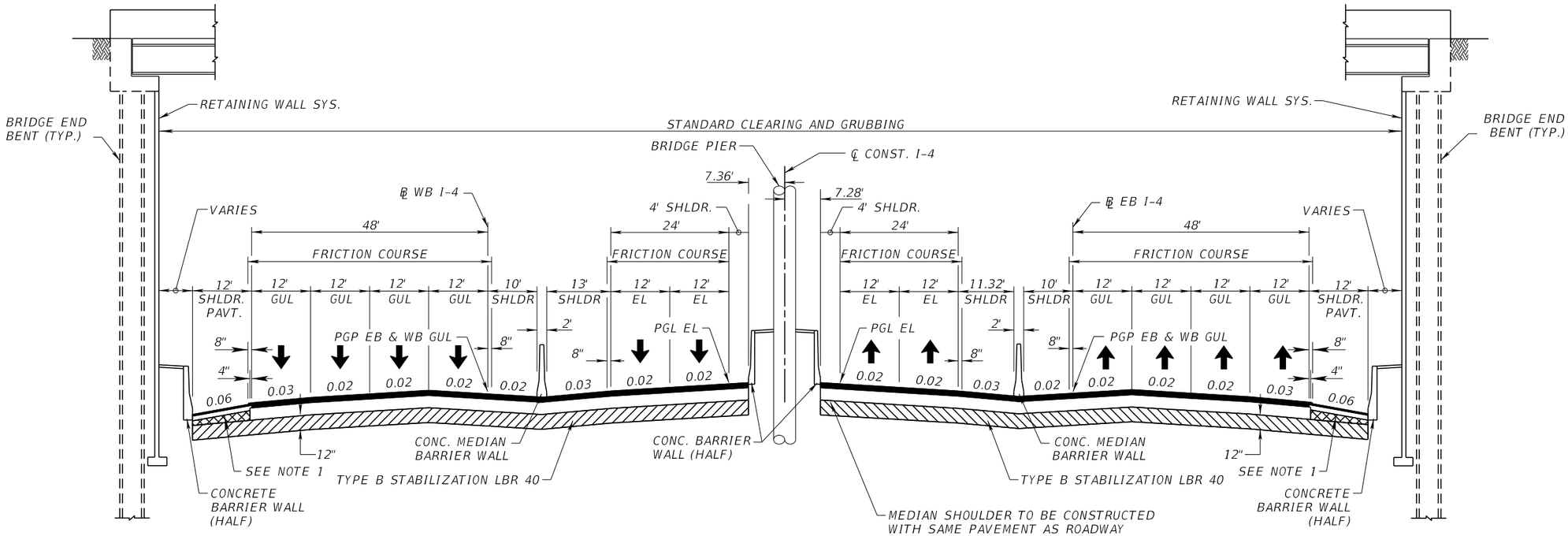

TYPICAL SECTION

SR 400 (I-4)
I-4 UNDER EE WILLIAMSON RD.

STA. 254+09.56 (℄ CONST. I-4)

PGP FOR WB I-4 AND EB I-4 IS BASED ON AND PROJECTED FROM ℄ CONST. I-4

NEW CONSTRUCTION

OPTIONAL BASE GROUP 12
TYPE SP STRUCTURAL COURSE (TRAFFIC E) (3")
TYPE SP STRUCTURAL COURSE (TRAFFIC E) (2-1/2") (PG 76-22 PMA)
FRICTION COURSE FC-5 (TRAFFIC D) (3/4") (PG 76-22 PMA)

SHOULDER PAVEMENT

OPTIONAL BASE GROUP 6
TYPE SP STRUCTURAL COURSE (TRAFFIC E) (2-1/2")

TRAFFIC DATA

I-4 FROM 1 MILE E. OF SR 434 TO E. OF US 17/US 92

CURRENT YEAR = 2020 AADT = 141,780
ESTIMATED OPENING YEAR = 2030 AADT = 163,380
ESTIMATED DESIGN YEAR = 2040 AADT = 185,880
K = 9.0% D = 54.3% T = 6.4% (24 HOUR)
DESIGN HOUR T = NA
DESIGN SPEED = 70 MPH

REVISIONS			
DATE	DESCRIPTION	DATE	DESCRIPTION

MICHAEL J. QUARTETTI, P.E.
P.E. LICENSE NUMBER 45976
PARSONS BRINCKERHOFF, INC.
2202 N WEST SHORE BLVD., SUITE 300
TAMPA, FL 33607
CERTIFICATE OF AUTHORIZATION 00001462

STATE OF FLORIDA
DEPARTMENT OF TRANSPORTATION

ROAD NO.	COUNTY	FINANCIAL PROJECT ID
400	SEMINOLE	242592-4-52-01

TYPICAL SECTIONS (3)
I-4

SHEET NO. 28

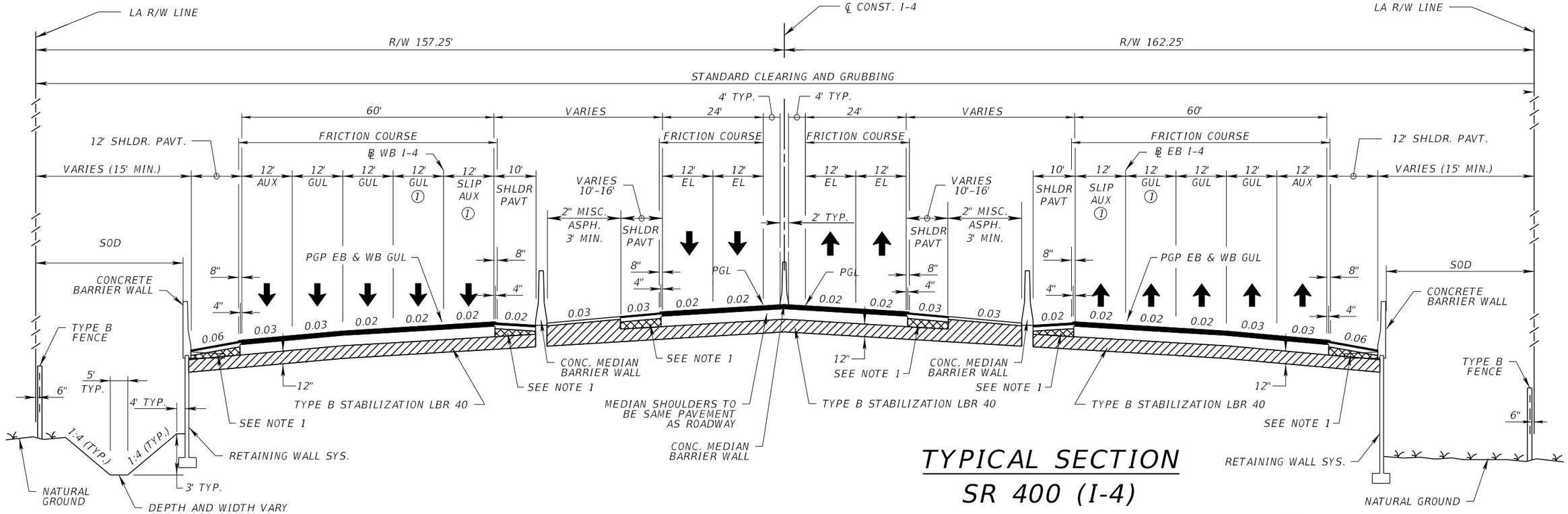

TYPICAL SECTION
SR 400 (I-4)

SLIP RAMP AUXILIARY LANE SECTION
AT SLIP RAMPS 1, 2, & 3
WITH INCIDENT INVESTIGATION AREAS
SEE SLIP RAMP 4 DETAIL FOR ADDITIONAL INFORMATION

STA. 274+05.00 TO STA. 287+05.00 (℄ CONST. I-4) WB GUL (SLIP RAMP 1)
STA. 318+05.00 TO STA. 332+05.00 (℄ CONST. I-4) EB GUL (SLIP RAMP 2)
STA. 472+05.00 TO STA. 483+05.00 (℄ CONST. I-4) EB GUL (SLIP RAMP 3)

PGP FOR WB I-4 AND EB I-4 IS BASED
ON AND PROJECTED FROM ℄ CONST. I-4

① INSIDE GUL LANE AND AUX LANE CROSS SLOPES TRANSITION TO 0.02 TO MATCH RELATIVE SLOPES OF EXPRESS LANES AT SLIP RAMP CONNECTIONS. SEE PROFILES FOR CROSS SLOPE TRANSITIONS.

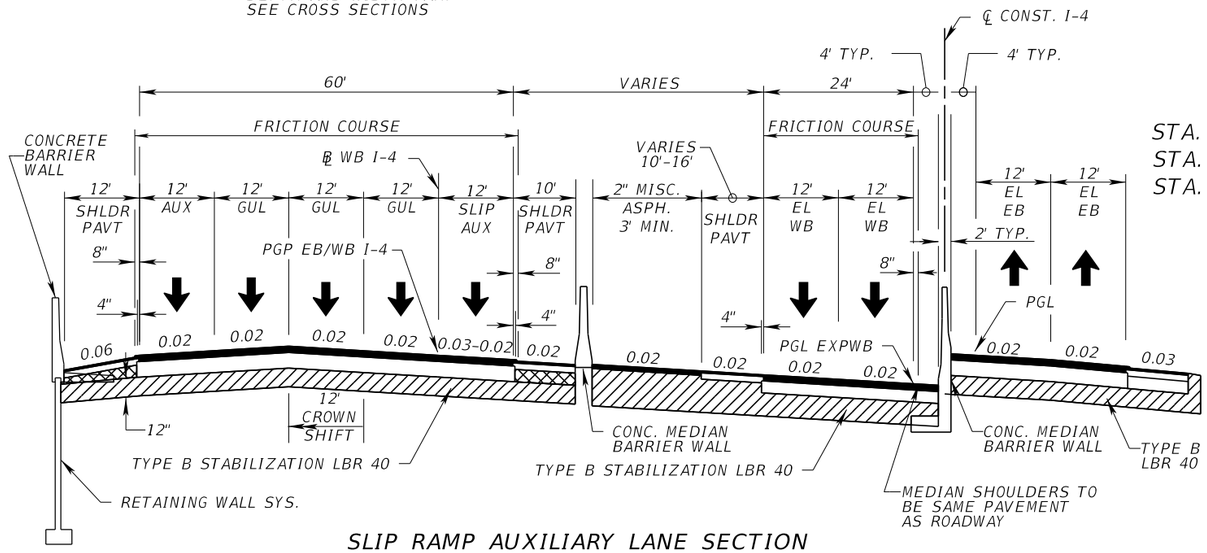

SLIP RAMP AUXILIARY LANE SECTION
AT SLIP RAMP 4
SEE PROFILES FOR CROSS SLOPE TRANSITION
AND SPECIAL WESTBOUND EXPRESS LANE PROFILE

STA. 468+45.00 TO STA. 500+70.00 (℄ CONST. I-4) WB GUL (SLIP RAMP 4)

NEW CONSTRUCTION

OPTIONAL BASE GROUP 12
TYPE SP STRUCTURAL COURSE (TRAFFIC E) (3")
TYPE SP STRUCTURAL COURSE (TRAFFIC E) (2-1/2") (PG 76-22 PMA)
FRICTION COURSE FC-5 (TRAFFIC E) (3/4") (PG 76-22 PMA)

SHOULDER PAVEMENT

OPTIONAL BASE GROUP 6
TYPE SP STRUCTURAL COURSE (TRAFFIC E) (2-1/2")

TRAFFIC DATA
I-4 FROM 1 MILE E. OF SR 434 TO E. OF US 17/US 92

CURRENT YEAR = 2020 AADT = 141,780
ESTIMATED OPENING YEAR = 2030 AADT = 163,380
ESTIMATED DESIGN YEAR = 2040 AADT = 185,880
K = 9.0% D = 54.3% T = 6.4% (24 HOUR)
DESIGN HOUR T = NA
DESIGN SPEED = 70 MPH

REVISIONS			
DATE	DESCRIPTION	DATE	DESCRIPTION

MICHAEL J. QUARTETTI, P.E.
P.E. LICENSE NUMBER 45976
PARSONS BRINCKERHOFF, INC.
2202 N WEST SHORE BLVD., SUITE 300
TAMPA, FL 33607
CERTIFICATE OF AUTHORIZATION 00001462

STATE OF FLORIDA
DEPARTMENT OF TRANSPORTATION

ROAD NO.	COUNTY	FINANCIAL PROJECT ID
400	SEMINOLE	242592-4-52-01

TYPICAL SECTIONS (4)
I-4

SHEET NO. 29

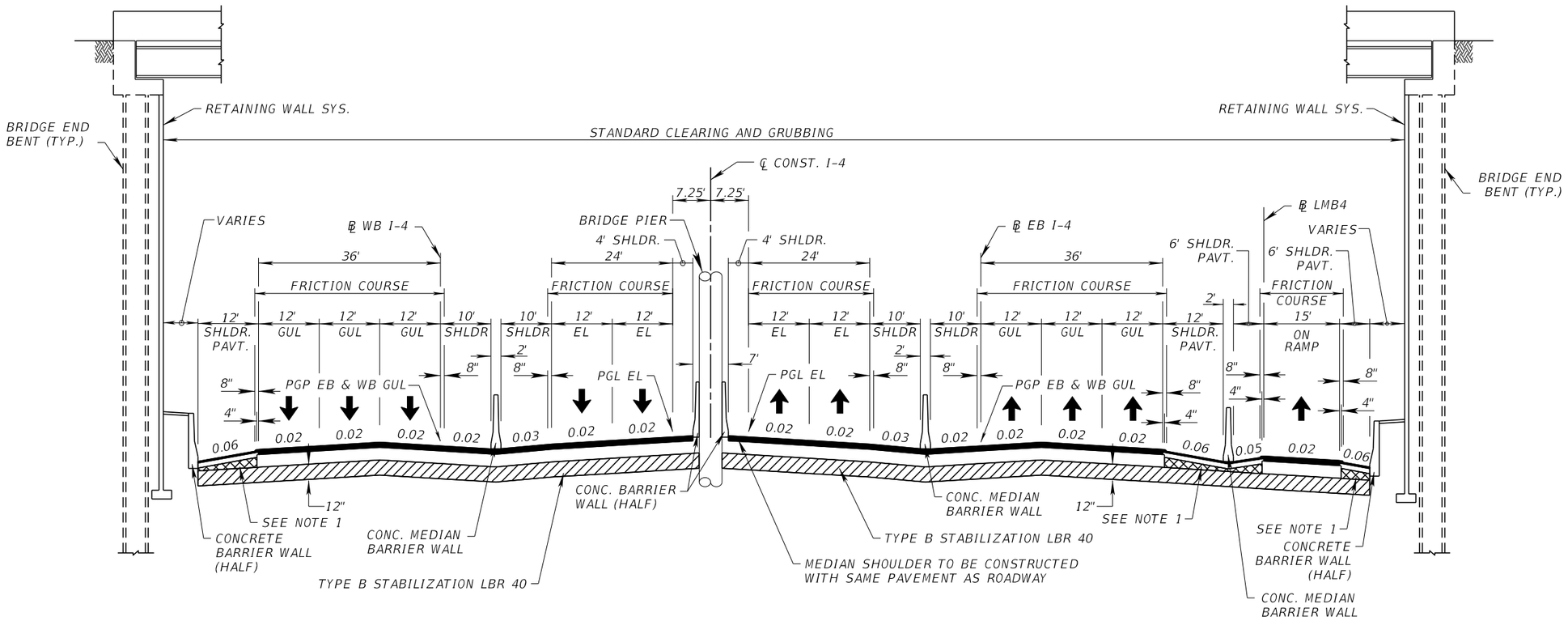

TYPICAL SECTION

SR 400 (I-4)
I-4 UNDER LAKE MARY BLVD.

STA. 419+19.84 (℄ CONST. I-4)

PGP FOR WB I-4 AND EB I-4 IS BASED
ON AND PROJECTED FROM ℄ CONST. I-4

NEW CONSTRUCTION

OPTIONAL BASE GROUP 12
TYPE SP STRUCTURAL COURSE (TRAFFIC E) (3")
TYPE SP STRUCTURAL COURSE (TRAFFIC E) (2-1/2") (PG 76-22 PMA)
FRICTION COURSE FC-5 (TRAFFIC E) (3/4") (PG 76-22 PMA)

SHOULDER PAVEMENT

OPTIONAL BASE GROUP 6
TYPE SP STRUCTURAL COURSE (TRAFFIC E) (2-1/2")

TRAFFIC DATA
I-4 FROM 1 MILE E. OF SR 434 TO E. OF US 17/US 92

CURRENT YEAR = 2020 AADT = 141,780
ESTIMATED OPENING YEAR = 2030 AADT = 163,380
ESTIMATED DESIGN YEAR = 2040 AADT = 185,880
K = 9.0% D = 54.3% T = 6.4% (24 HOUR)
DESIGN HOUR T = NA
DESIGN SPEED = 70 MPH

REVISIONS			
DATE	DESCRIPTION	DATE	DESCRIPTION

MICHAEL J. QUARTETTI, P.E.
P.E. LICENSE NUMBER 45976
PARSONS BRINCKERHOFF, INC.
2202 N WEST SHORE BLVD., SUITE 300
TAMPA, FL 33607
CERTIFICATE OF AUTHORIZATION 00001462

STATE OF FLORIDA
DEPARTMENT OF TRANSPORTATION

ROAD NO.	COUNTY	FINANCIAL PROJECT ID
400	SEMINOLE	242592-4-52-01

TYPICAL SECTIONS (5)
I-4

SHEET NO. 30

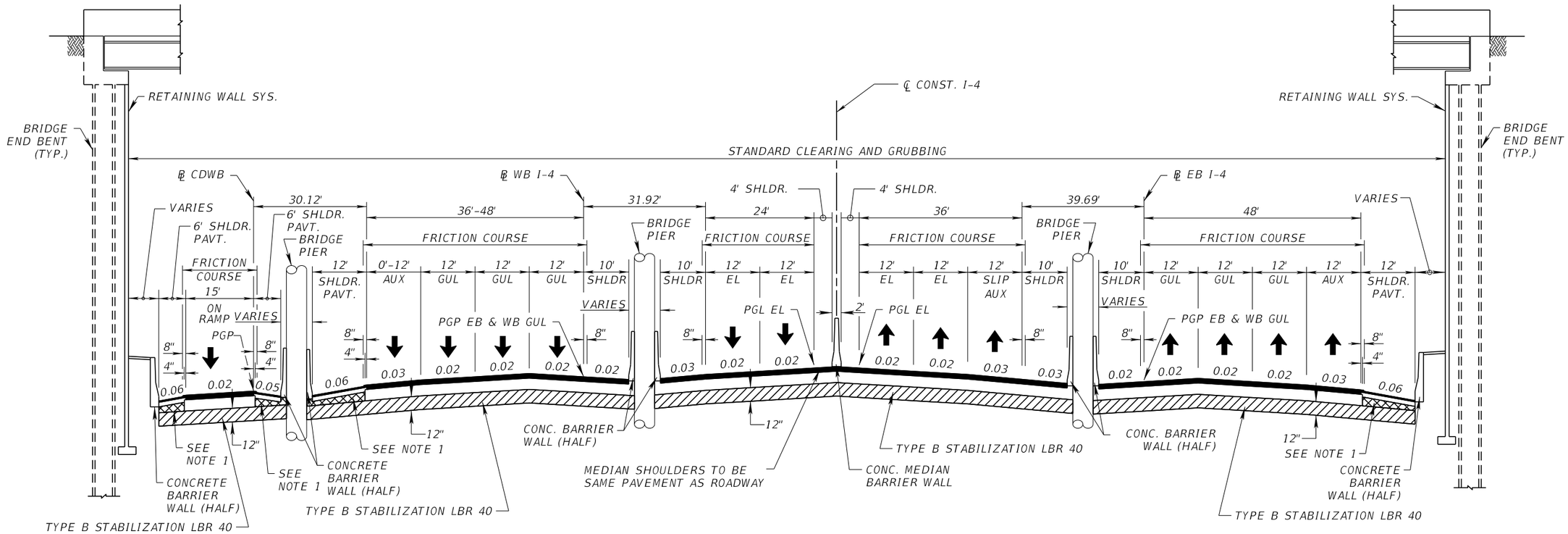

TYPICAL SECTION

SR 400 (I-4)
I-4 UNDER CR 46A

STA. 535+76.57 (℄ CONST. I-4)

PGP FOR WB I-4 AND EB I-4 IS BASED ON AND PROJECTED FROM ℄ CONST. I-4

NEW CONSTRUCTION

OPTIONAL BASE GROUP 12
TYPE SP STRUCTURAL COURSE (TRAFFIC E) (3")
TYPE SP STRUCTURAL COURSE (TRAFFIC E) (2-1/2") (PG 76-22 PMA)
FRICTION COURSE FC-5 (TRAFFIC E) (3/4") (PG 76-22 PMA)

SHOULDER PAVEMENT

OPTIONAL BASE GROUP 6
TYPE SP STRUCTURAL COURSE (TRAFFIC E) (2-1/2")

TRAFFIC DATA
I-4 FROM 1 MILE E. OF SR 434 TO E. OF US 17/US 92

CURRENT YEAR = 2020 AADT = 141,780
ESTIMATED OPENING YEAR = 2030 AADT = 163,380
ESTIMATED DESIGN YEAR = 2040 AADT = 185,880
K = 9.0% D = 54.3% T = 6.4% (24 HOUR)
DESIGN HOUR T = NA
DESIGN SPEED (CD WB) = 55 MPH
DESIGN SPEED (I-4) = 70 MPH

REVISIONS			
DATE	DESCRIPTION	DATE	DESCRIPTION

MICHAEL J. QUARTETTI, P.E.
P.E. LICENSE NUMBER 45976
PARSONS BRINCKERHOFF, INC.
2202 N WEST SHORE BLVD., SUITE 300
TAMPA, FL 33607
CERTIFICATE OF AUTHORIZATION 00001462

STATE OF FLORIDA
DEPARTMENT OF TRANSPORTATION

ROAD NO.	COUNTY	FINANCIAL PROJECT ID
400	SEMINOLE	242592-4-52-01

TYPICAL SECTIONS (6)
I-4

SHEET NO. 31

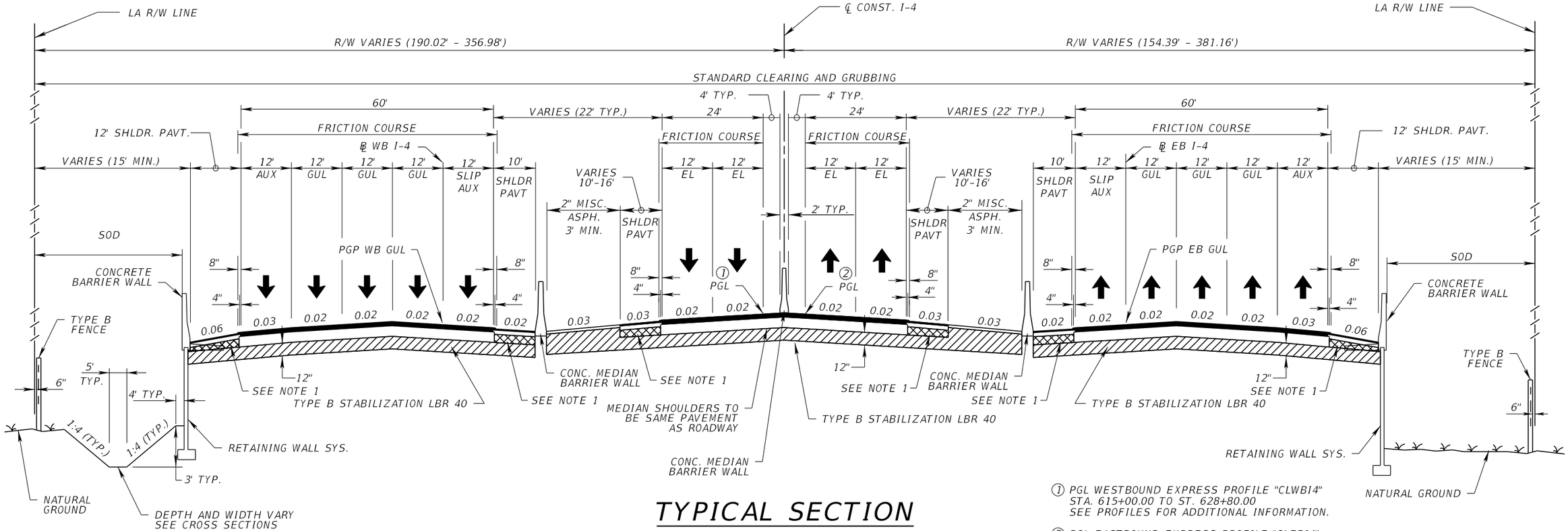

TYPICAL SECTION
SR 400 (I-4)

WITH INCIDENT INVESTIGATION AREAS

STA. 2029+98.28 TO STA. 2064+38.85 (℄ WB I-4)
STA. 2121+40.08 TO STA. 2125+05.00 (℄ WB I-4)
STA. 1030+00.31 TO STA. 1034+00.00 (℄ EB I-4)

PGP FOR WB I-4 AND EB I-4 IS BASED ON AND PROJECTED FROM ℄ CONST. I-4

NEW CONSTRUCTION

OPTIONAL BASE GROUP 12
TYPE SP STRUCTURAL COURSE (TRAFFIC E) (3")
TYPE SP STRUCTURAL COURSE (TRAFFIC E) (2-1/2") (PG 76-22 PMA)
FRICTION COURSE FC-5 (TRAFFIC E) (3/4") (PG 76-22 PMA)

SHOULDER PAVEMENT

OPTIONAL BASE GROUP 6
TYPE SP STRUCTURAL COURSE (TRAFFIC E) (2-1/2")

① PGL WESTBOUND EXPRESS PROFILE "CLWBI4"
STA. 615+00.00 TO ST. 628+80.00
SEE PROFILES FOR ADDITIONAL INFORMATION.

② PGL EASTBOUND EXPRESS PROFILE "CLEBI4"
STA. 615+00.00 TO ST. 628+80.00
SEE PROFILES FOR ADDITIONAL INFORMATION.

TRAFFIC DATA
I-4 FROM 1 MILE E. OF SR 434 TO E. OF US 17/US 92

CURRENT YEAR = 2020 AADT = 141,780
ESTIMATED OPENING YEAR = 2030 AADT = 163,380
ESTIMATED DESIGN YEAR = 2040 AADT = 185,880
K = 9.0% D = 54.3% T = 6.4% (24 HOUR)
DESIGN HOUR T = NA
DESIGN SPEED = 70 MPH

REVISIONS			
DATE	DESCRIPTION	DATE	DESCRIPTION

MICHAEL J. QUARTETTI, P.E.
P.E. LICENSE NUMBER 45976
PARSONS BRINCKERHOFF, INC.
2202 N WEST SHORE BLVD., SUITE 300
TAMPA, FL 33607
CERTIFICATE OF AUTHORIZATION 00001462

STATE OF FLORIDA
DEPARTMENT OF TRANSPORTATION

ROAD NO.	COUNTY	FINANCIAL PROJECT ID
400	SEMINOLE	242592-4-52-01

TYPICAL SECTION (7)
I-4

SHEET NO. 32

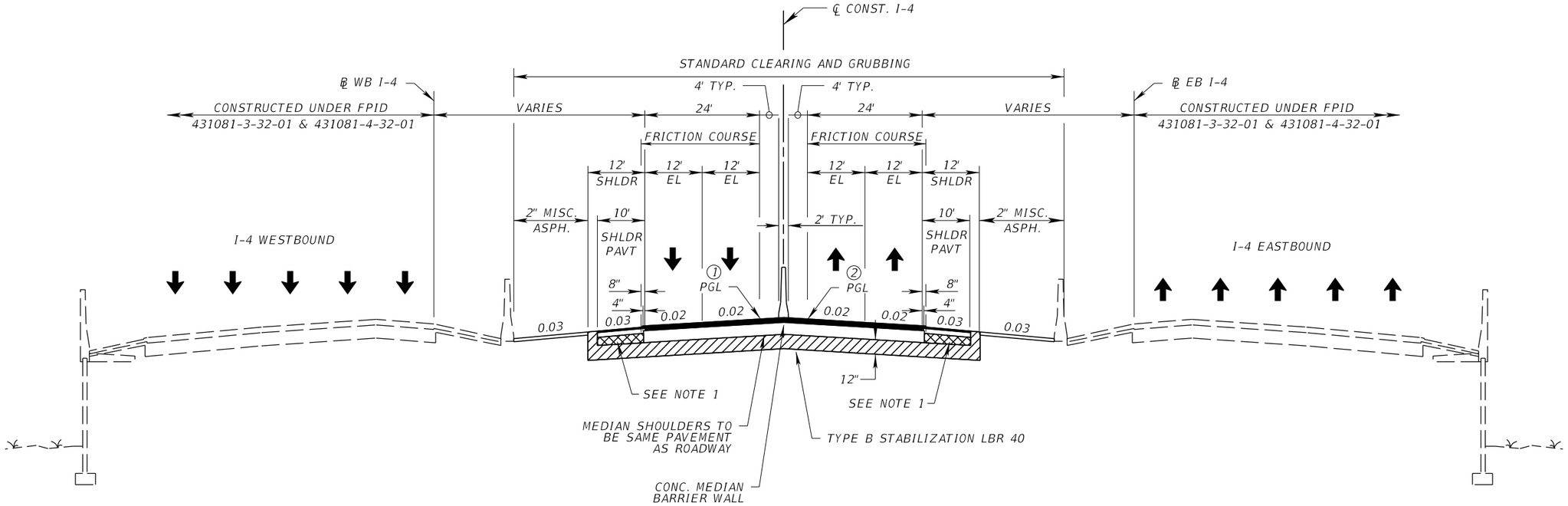

TYPICAL SECTION
SR 400 (I-4)

EXPRESS LANES ONLY

STA. 564+36.53 TO STA. 574+17.46 (℄ CONST. I-4) WB EL
STA. 578+40.48 TO STA. 621+38.01 (℄ CONST. I-4) WB EL

STA. 535+76.16 TO STA. 574+29.53 (℄ CONST. I-4) EB EL
STA. 578+13.25 TO STA. 628+00.64 (℄ CONST. I-4) EB EL

NEW CONSTRUCTION

OPTIONAL BASE GROUP 12
TYPE SP STRUCTURAL COURSE (TRAFFIC E) (3")
TYPE SP STRUCTURAL COURSE (TRAFFIC E) (2-1/2") (PG 76-22 PMA)
FRICTION COURSE FC-5 (TRAFFIC E) (3/4") (PG 76-22 PMA)

SHOULDER PAVEMENT

OPTIONAL BASE GROUP 6
TYPE SP STRUCTURAL COURSE (TRAFFIC E) (2-1/2")

(1) PGL WESTBOUND EXPRESS PROFILE "CLWBI4"
STA. 615+00.00 TO ST. 628+80.00
SEE PROFILES FOR ADDITIONAL INFORMATION.

(2) PGL EASTBOUND EXPRESS PROFILE "CLEBI4"
STA. 615+00.00 TO ST. 628+80.00
SEE PROFILES FOR ADDITIONAL INFORMATION.

TRAFFIC DATA
I-4 FROM 1 MILE E. OF SR 434 TO E. OF US 17/US 92

CURRENT YEAR = 2020 AADT = 141,780
ESTIMATED OPENING YEAR = 2030 AADT = 163,380
ESTIMATED DESIGN YEAR = 2040 AADT = 185,880
K = 9.0% D = 54.3% T = 6.4% (24 HOUR)
DESIGN HOUR T = NA
DESIGN SPEED = 70 MPH

REVISIONS			
DATE	DESCRIPTION	DATE	DESCRIPTION

MICHAEL J. QUARTETTI, P.E.
P.E. LICENSE NUMBER 45976
PARSONS BRINCKERHOFF, INC.
2202 N WEST SHORE BLVD., SUITE 300
TAMPA, FL 33607
CERTIFICATE OF AUTHORIZATION 00001462

STATE OF FLORIDA
DEPARTMENT OF TRANSPORTATION

ROAD NO.	COUNTY	FINANCIAL PROJECT ID
400	SEMINOLE	242592-4-52-01

TYPICAL SECTIONS (8)
I-4

SHEET NO. 33

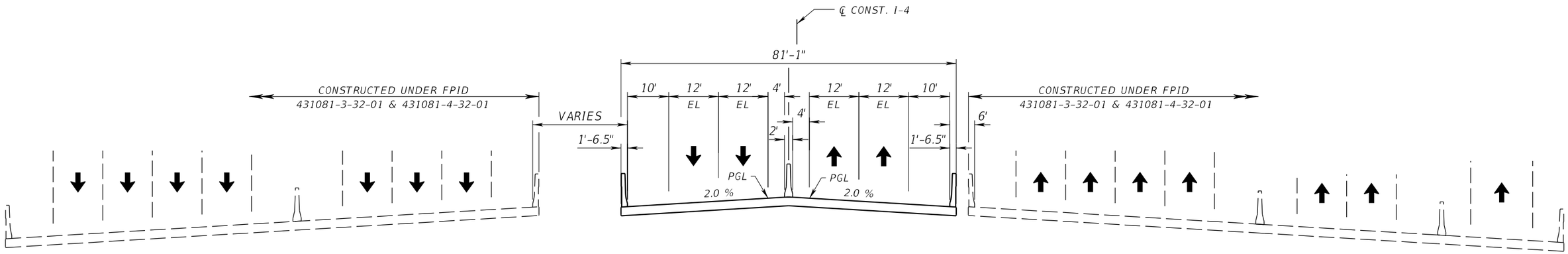

BRIDGE TYPICAL SECTION

SR 400 (I-4)
OVER WEKIVA PARKWAY

STA. 574+17.48 TO STA. 578+40.48 (℄ CONST. I-4)

TRAFFIC DATA
I-4 FROM 1 MILE E. OF SR 434 TO E. OF US 17/US 92

CURRENT YEAR = 2020 AADT = 141,780
ESTIMATED OPENING YEAR = 2030 AADT = 163,380
ESTIMATED DESIGN YEAR = 2040 AADT = 185,880
K = 9.0% D = 54.3% T = 6.4% (24 HOUR)
DESIGN HOUR T = NA
DESIGN SPEED = 70 MPH

REVISIONS			
DATE	DESCRIPTION	DATE	DESCRIPTION

MICHAEL J. QUARTETTI, P.E.
P.E. LICENSE NUMBER 45976
PARSONS BRINCKERHOFF, INC.
2202 N WEST SHORE BLVD., SUITE 300
TAMPA, FL 33607
CERTIFICATE OF AUTHORIZATION 00001462

STATE OF FLORIDA
DEPARTMENT OF TRANSPORTATION

ROAD NO.	COUNTY	FINANCIAL PROJECT ID
400	SEMINOLE	242592-4-52-01

TYPICAL SECTION (9)
I-4

SHEET NO. 34

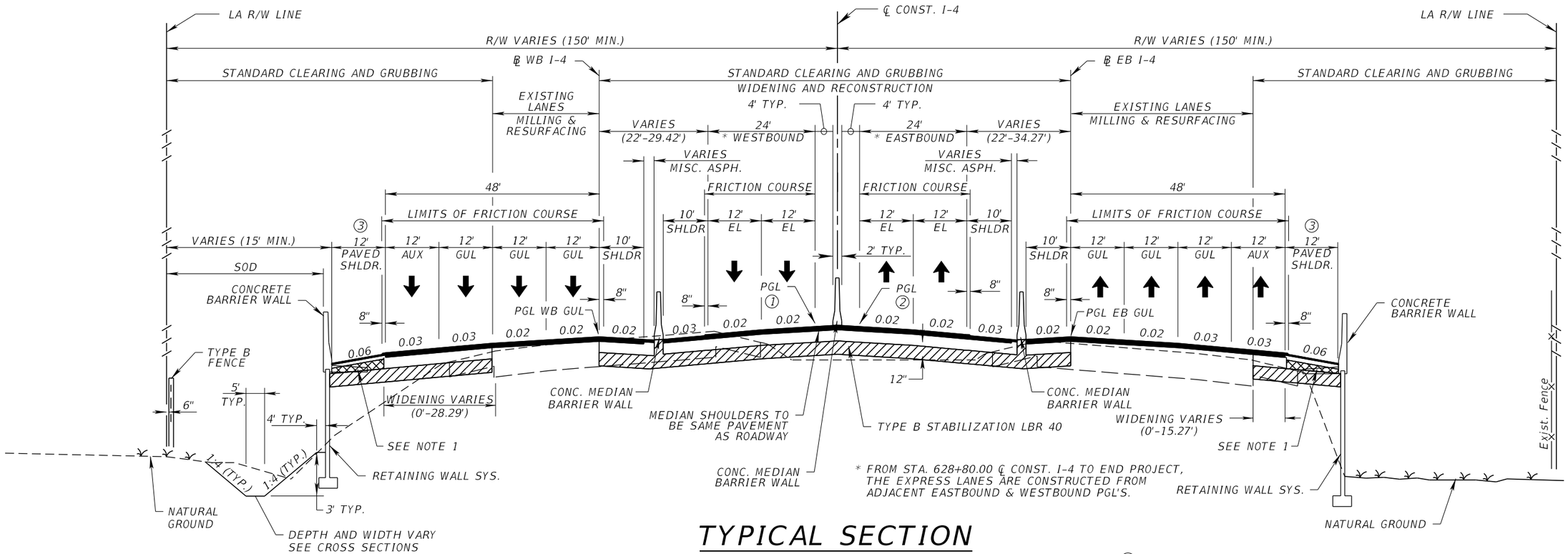

③ AT SOME LOCATIONS EXISTING SHOULDER AND FEATURES MAY REMAIN. SEE PLANS FOR ADDITIONAL DETAILS.

TYPICAL SECTION
SR 400 (I-4)

RECONSTRUCTION, WIDENING
MILLING & RESURFACING

STA. 2125+05.00 TO STA. 2134+23.54 (℄ WB I-4)
STA. 2136+24.35 TO STA. 2148+25.00 (℄ WB I-4)

STA. 2208+35.35 TO STA. 2214+15.62 (℄ WB I-4)
STA. 2216+97.83 TO STA. 2229+29.91 (℄ WB I-4)

STA. 1127+98.79 TO STA. 1134+75.45 (℄ EB I-4)
STA. 1136+74.78 TO STA. 1155+05.00 (℄ EB I-4)

STA. 1207+95.00 TO STA. 1214+17.70 (℄ EB I-4)
STA. 1216+63.56 TO STA. 1229+40.64 (℄ EB I-4)

NEW CONSTRUCTION

OPTIONAL BASE GROUP 12
TYPE SP STRUCTURAL COURSE (TRAFFIC E) (3")
TYPE SP STRUCTURAL COURSE (TRAFFIC E) (2-1/2") (PG 76-22 PMA)
FRICTION COURSE FC-5 (TRAFFIC E) (3/4") (PG 76-22 PMA)

SHOULDER PAVEMENT

OPTIONAL BASE GROUP 6
TYPE SP STRUCTURAL COURSE (TRAFFIC E) (2-1/2")

① PGL WESTBOUND EXPRESS PROFILE "CLWBI4"
STA. 615+00.00 TO ST. 628+80.00
SEE PROFILES FOR ADDITIONAL INFORMATION.

② PGL EASTBOUND EXPRESS PROFILE "CLEBI4"
STA. 615+00.00 TO ST. 628+80.00
SEE PROFILES FOR ADDITIONAL INFORMATION.

TRAFFIC DATA
I-4 FROM 1 MILE E. OF SR 434 TO E. OF US 17/US 92

CURRENT YEAR = 2020 AADT = 141,780
ESTIMATED OPENING YEAR = 2030 AADT = 163,380
ESTIMATED DESIGN YEAR = 2040 AADT = 185,880
K = 9.0% D = 54.3% T = 6.4% (24 HOUR)
DESIGN HOUR T = NA
DESIGN SPEED = 70 MPH

REVISIONS			
DATE	DESCRIPTION	DATE	DESCRIPTION

MICHAEL J. QUARTETTI, P.E.
P.E. LICENSE NUMBER 45976
PARSONS BRINCKERHOFF, INC.
2202 N WEST SHORE BLVD., SUITE 300
TAMPA, FL 33607
CERTIFICATE OF AUTHORIZATION 00001462

STATE OF FLORIDA
DEPARTMENT OF TRANSPORTATION

ROAD NO.	COUNTY	FINANCIAL PROJECT ID
400	SEMINOLE	242592-4-52-01

TYPICAL SECTIONS (10)
I-4

SHEET NO. 35

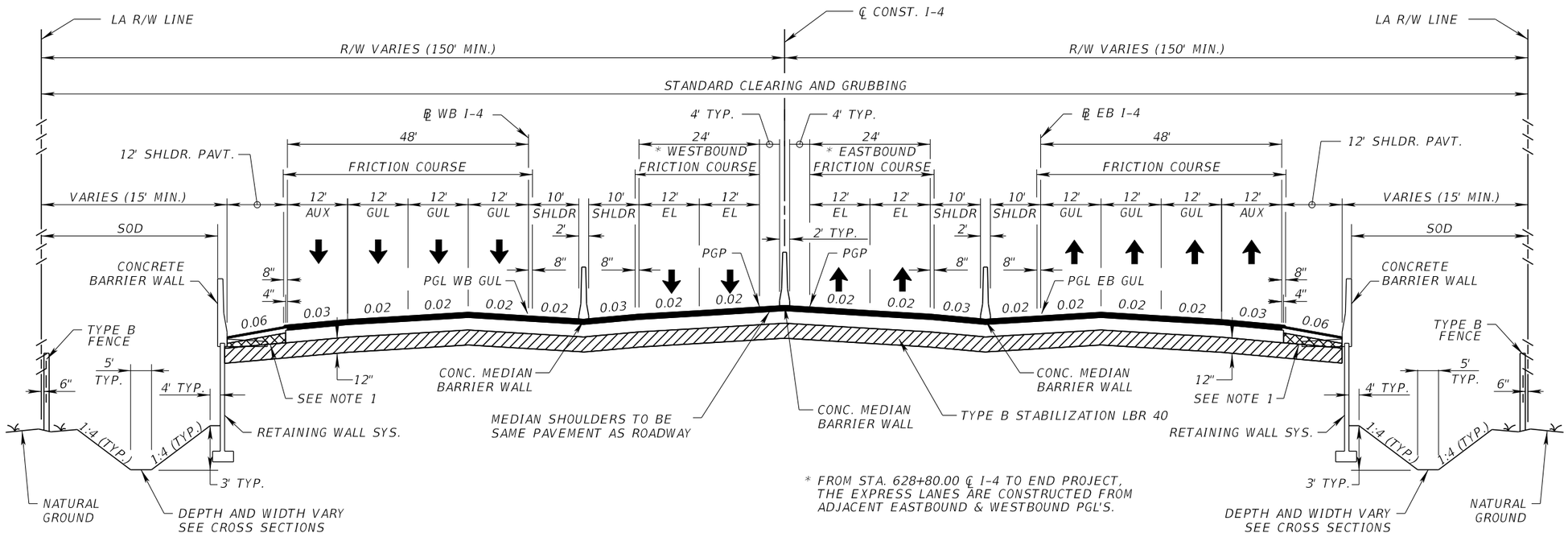

* FROM STA. 628+80.00 ℄ I-4 TO END PROJECT, THE EXPRESS LANES ARE CONSTRUCTED FROM ADJACENT EASTBOUND & WESTBOUND PGL'S.

TYPICAL SECTION

SR 400 (I-4)

DESIGN SPEED 70 MPH

STA. 2148+25.00 TO STA. 2208+35.00 (℄ WB I-4)
STA. 1155+05.00 TO STA. 1207+95.00 (℄ EB I-4)

NEW CONSTRUCTION

OPTIONAL BASE GROUP 12
TYPE SP STRUCTURAL COURSE (TRAFFIC E) (3")
TYPE SP STRUCTURAL COURSE (TRAFFIC E) (2-1/2") (PG 76-22 PMA)
FRICTION COURSE FC-5 (TRAFFIC E) (3/4") (PG 76-22 PMA)

SHOULDER PAVEMENT

OPTIONAL BASE GROUP 6
TYPE SP STRUCTURAL COURSE (TRAFFIC E) (2-1/2")

TRAFFIC DATA

I-4 FROM 1 MILE E. OF SR 434 TO E. OF US 17/US 92

CURRENT YEAR = 2020 AADT = 141,780
ESTIMATED OPENING YEAR = 2030 AADT = 163,380
ESTIMATED DESIGN YEAR = 2040 AADT = 185,880
K = 9.0% D = 54.3% T = 6.4% (24 HOUR)
DESIGN HOUR T = NA
DESIGN SPEED = 70 MPH

REVISIONS			
DATE	DESCRIPTION	DATE	DESCRIPTION

MICHAEL J. QUARTETTI, P.E.
P.E. LICENSE NUMBER 45976
PARSONS BRINCKERHOFF, INC.
2202 N WEST SHORE BLVD., SUITE 300
TAMPA, FL 33607
CERTIFICATE OF AUTHORIZATION 00001462

STATE OF FLORIDA
DEPARTMENT OF TRANSPORTATION

ROAD NO.	COUNTY	FINANCIAL PROJECT ID
400	SEMINOLE	242592-4-52-01

TYPICAL SECTIONS (11)
I-4

SHEET NO. 36

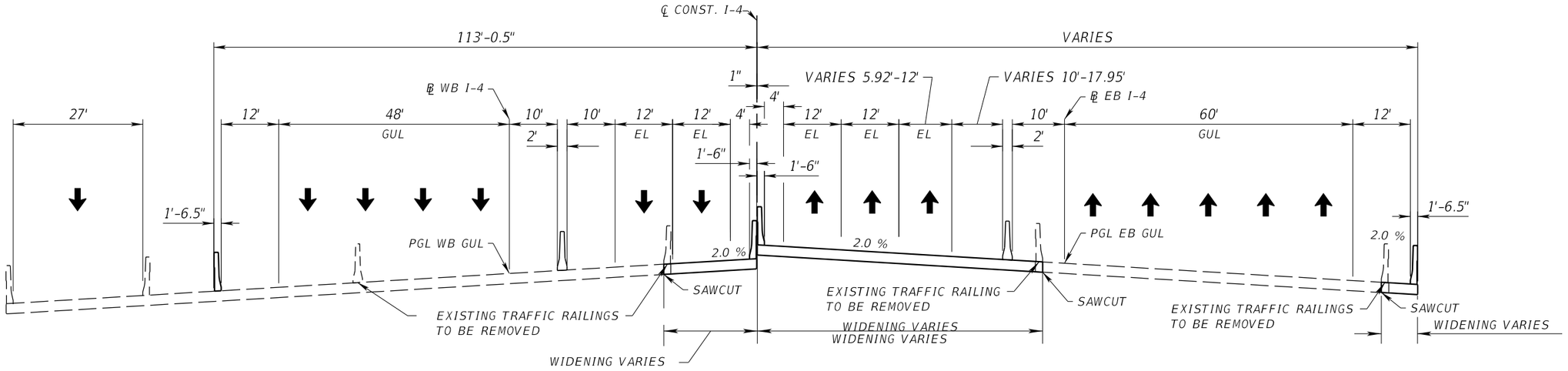

BRIDGE TYPICAL SECTION

SR 400 (I-4)
OVER SR 46

STA. 2134+23.54 TO STA. 2136+24.35 (℄ WB I-4)
STA. 1134+75.45 TO STA. 1136+74.78 (℄ EB I-4)

TRAFFIC DATA
I-4 FROM 1 MILE E. OF SR 434 TO E. OF US 17/US 92

CURRENT YEAR = 2020 AADT = 141,780
ESTIMATED OPENING YEAR = 2030 AADT = 163,380
ESTIMATED DESIGN YEAR = 2040 AADT = 185,880
K = 9.0% D = 54.3% T = 6.4% (24 HOUR)
DESIGN HOUR T = NA
DESIGN SPEED = 70 MPH

REVISIONS			
DATE	DESCRIPTION	DATE	DESCRIPTION

MICHAEL J. QUARTETTI, P.E.
P.E. LICENSE NUMBER 45976
PARSONS BRINCKERHOFF, INC.
2202 N WEST SHORE BLVD., SUITE 300
TAMPA, FL 33607
CERTIFICATE OF AUTHORIZATION 00001462

STATE OF FLORIDA
DEPARTMENT OF TRANSPORTATION

ROAD NO.	COUNTY	FINANCIAL PROJECT ID
400	SEMINOLE	242592-4-52-01

TYPICAL SECTIONS (12)
I-4

SHEET NO. 37

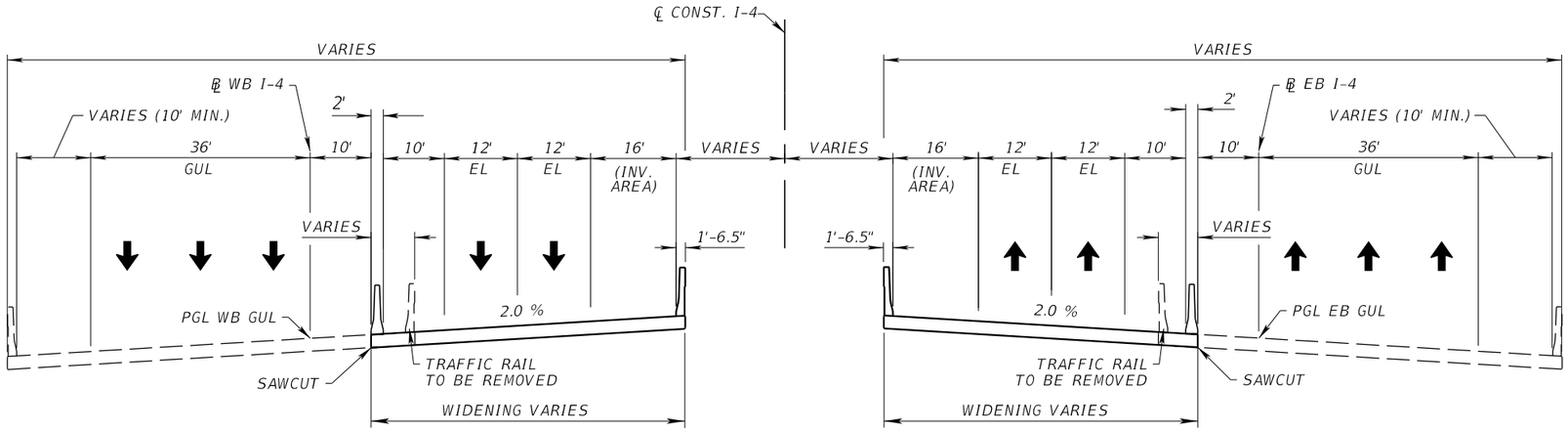

BRIDGE TYPICAL SECTION
SR 400 (I-4)
OVER CR 431 (ORANGE BLVD.) & SUN RAIL CORRIDOR

STA. 2214+15.62 TO STA. 2216+97.83 (℄ WB I-4)
STA. 1214+17.70 TO STA. 1216+63.56 (℄ EB I-4)

TRAFFIC DATA
I-4 FROM 1 MILE E. OF SR 434 TO E. OF US 17/US 92

CURRENT YEAR = 2020 AADT = 141,780
ESTIMATED OPENING YEAR = 2030 AADT = 163,380
ESTIMATED DESIGN YEAR = 2040 AADT = 185,880
K = 9.0% D = 54.3% T = 6.4% (24 HOUR)
DESIGN HOUR T = NA
DESIGN SPEED = 70 MPH

REVISIONS			
DATE	DESCRIPTION	DATE	DESCRIPTION

MICHAEL J. QUARTETTI, P.E.
P.E. LICENSE NUMBER 45976
PARSONS BRINCKERHOFF, INC.
2202 N WEST SHORE BLVD., SUITE 300
TAMPA, FL 33607
CERTIFICATE OF AUTHORIZATION 00001462

STATE OF FLORIDA
DEPARTMENT OF TRANSPORTATION

ROAD NO.	COUNTY	FINANCIAL PROJECT ID
400	SEMINOLE	242592-4-52-01

TYPICAL SECTIONS (13)
I-4

SHEET NO. 38

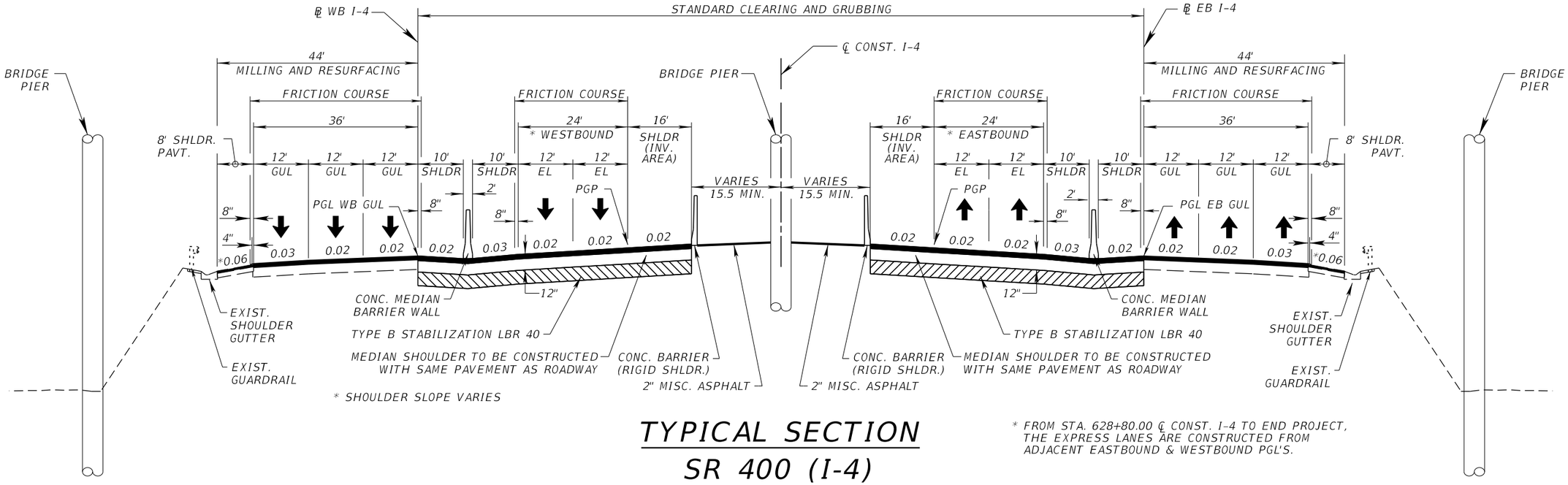

TYPICAL SECTION

SR 400 (I-4)
I-4 UNDER US 17/92

STA. 717+78.61 (℄ CONST. I-4)

* FROM STA. 628+80.00 ℄ CONST. I-4 TO END PROJECT, THE EXPRESS LANES ARE CONSTRUCTED FROM ADJACENT EASTBOUND & WESTBOUND PGL'S.

NEW CONSTRUCTION

OPTIONAL BASE GROUP 12
TYPE SP STRUCTURAL COURSE (TRAFFIC E) (3")
TYPE SP STRUCTURAL COURSE (TRAFFIC E) (2-1/2") (PG 76-22 PMA)
FRICTION COURSE FC-5 (TRAFFIC E) (3/4") (PG 76-22 PMA)

SHOULDER PAVEMENT

OPTIONAL BASE GROUP 6
TYPE SP STRUCTURAL COURSE (TRAFFIC E) (2-1/2")

TRAFFIC DATA
I-4 FROM 1 MILE E. OF SR 434 TO E. OF US 17/US 92

CURRENT YEAR = 2020 AADT = 141,780
ESTIMATED OPENING YEAR = 2030 AADT = 163,380
ESTIMATED DESIGN YEAR = 2040 AADT = 185,880
K = 9.0% D = 54.3% T = 6.4% (24 HOUR)
DESIGN HOUR T = NA
DESIGN SPEED = 70 MPH

REVISIONS			
DATE	DESCRIPTION	DATE	DESCRIPTION

MICHAEL J. QUARTETTI, P.E.
P.E. LICENSE NUMBER 45976
PARSONS BRINCKERHOFF, INC.
2202 N WEST SHORE BLVD., SUITE 300
TAMPA, FL 33607
CERTIFICATE OF AUTHORIZATION 00001462

STATE OF FLORIDA
DEPARTMENT OF TRANSPORTATION

ROAD NO.	COUNTY	FINANCIAL PROJECT ID
400	SEMINOLE	242592-4-52-01

TYPICAL SECTIONS (14)
I-4

SHEET NO. 39

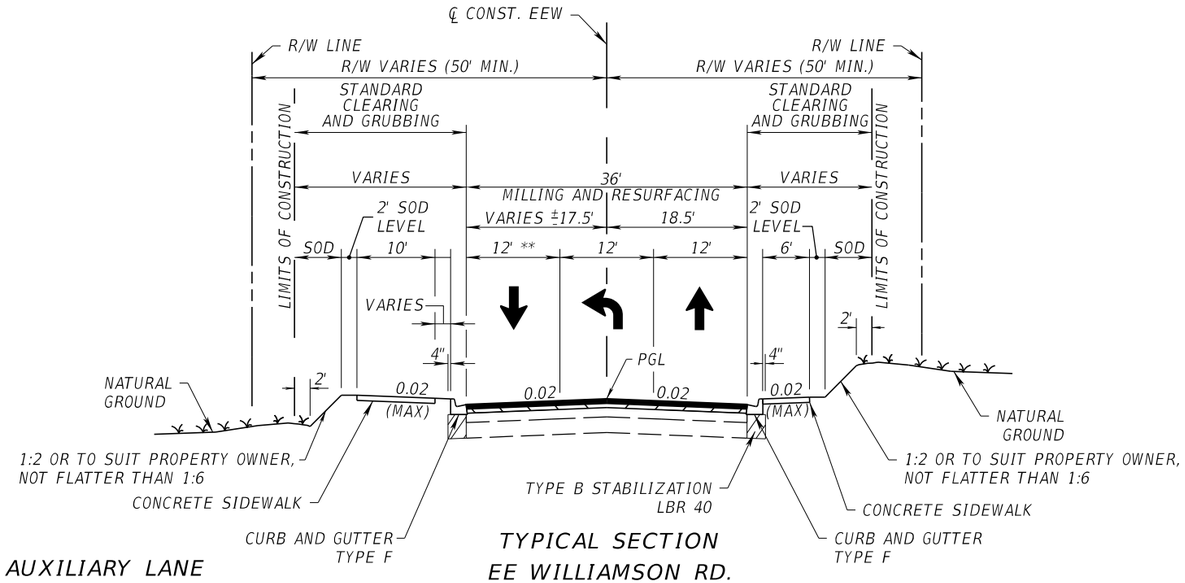

** RIGHT TURN AUXILIARY LANE
INCLUDED CROSS SLOPE CORRECTION
STA. 15+90.60 TO STA. 17+76.35

TYPICAL SECTION
EE WILLIAMSON RD.
CROSS SLOPE CORRECTION
STA. 15+32.18 TO STA. 16+00.00
STA. 30+00.00 TO STA. 32+50.23

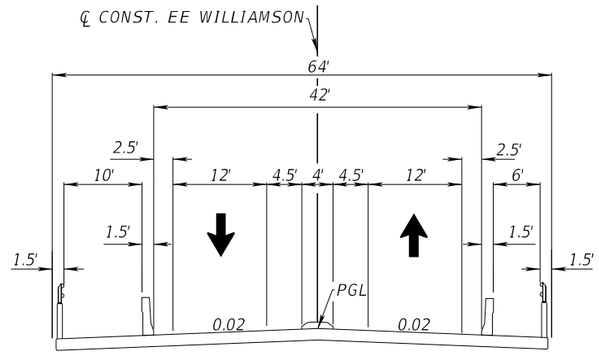

TYPICAL SECTION
EE WILLIAMSON RD.
BRIDGE RECONSTRUCTION
STA. 21+89.52 TO STA. 25+18.85

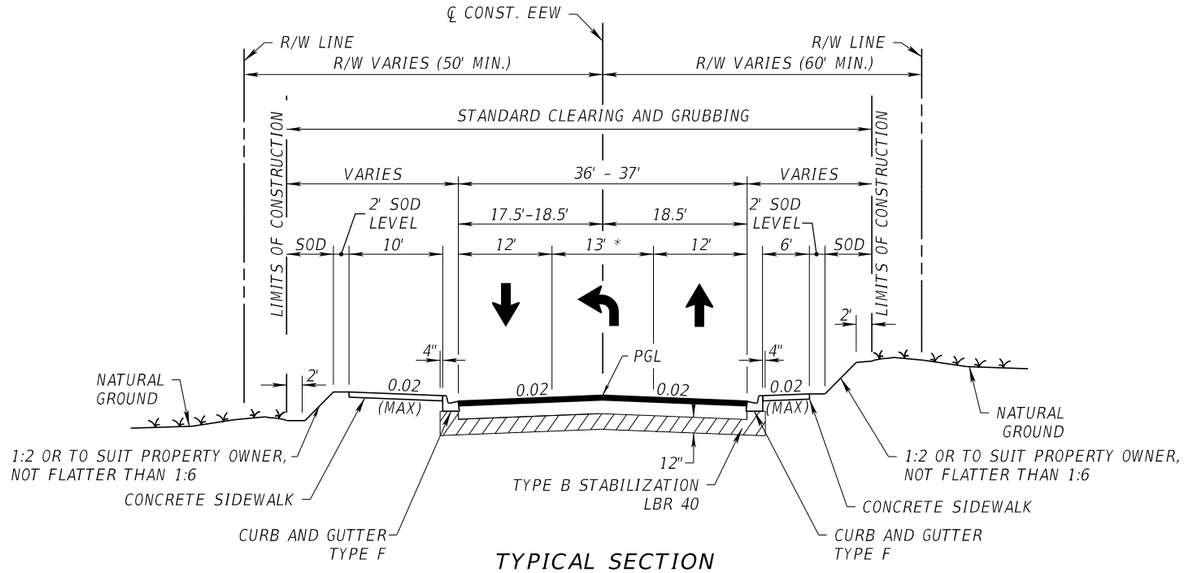

TYPICAL SECTION
EE WILLIAMSON RD.
RECONSTRUCTION
STA. 16+00.00 TO STA. 21+89.52
STA. 25+18.85 TO STA. 30+00.00

* MEDIAN WIDTH TRANSITION
(FROM 12' TO 13')
STA. 17+76.35 TO STA. 19+78.08
STA. 28+05.95 TO STA. 30+79.94

TRAFFIC DATA
STA. 15+ 32. 74 TO STA. 32+ 73. 37

CURRENT YEAR = 2016 AADT = 11,500
ESTIMATED OPENING YEAR = 2017 AADT = 12,068
ESTIMATED DESIGN YEAR = 2037 AADT = 26,059
K = 9% D = 54% T = 10% (24 HOUR)
DESIGN HOUR T = N/A%
DESIGN SPEED = 40 MPH

REVISIONS			
DATE	DESCRIPTION	DATE	DESCRIPTION

MICHAEL J. QUARTETTI, P.E.
P.E. LICENSE NUMBER 45976
PARSONS BRINCKERHOFF, INC.
2202 N WEST SHORE BLVD., SUITE 300
TAMPA, FL 33607
CERTIFICATE OF AUTHORIZATION 00001462

STATE OF FLORIDA
DEPARTMENT OF TRANSPORTATION

ROAD NO.	COUNTY	FINANCIAL PROJECT ID
400	SEMINOLE	242592-4-52-01

TYPICAL SECTION
EE WILLIAMSON ROAD

SHEET NO. 40

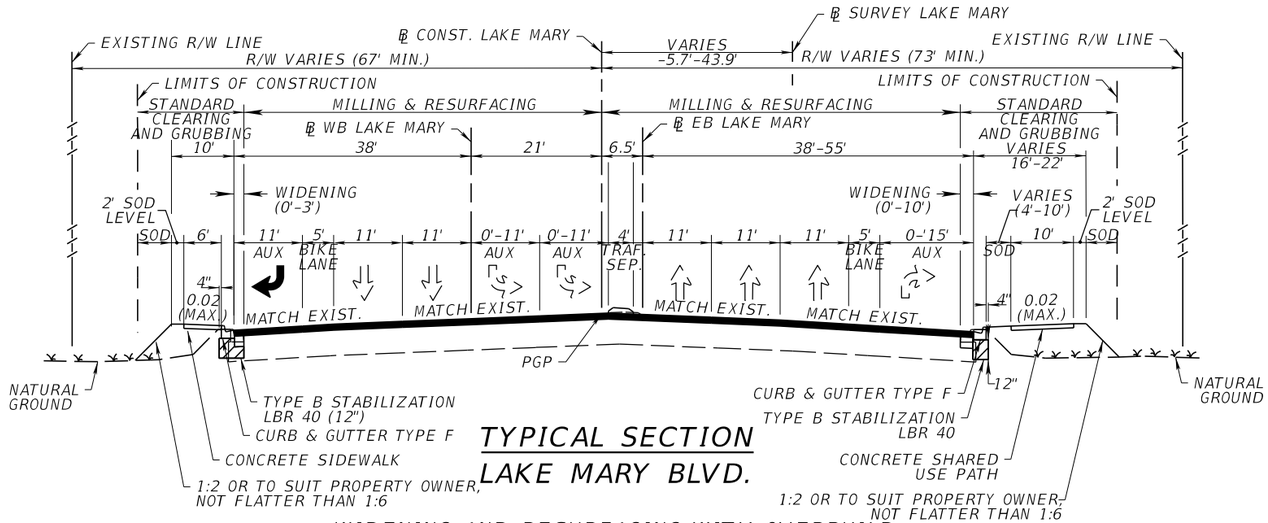

TYPICAL SECTION
LAKE MARY BLVD.

WIDENING AND RESURFACING WITH OVERBUILD

STA 201+26.30 TO STA 208+00.00 (℄ WB LAKE MARY)
STA 101+26.24 TO STA 106+74.21 (℄ EB LAKE MARY)

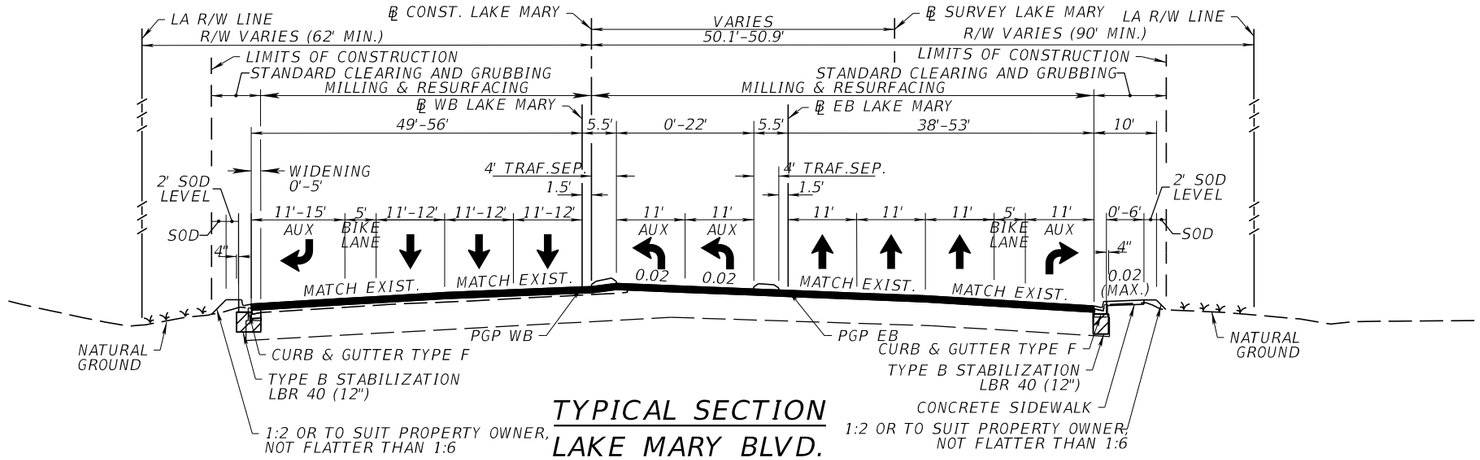

TYPICAL SECTION
LAKE MARY BLVD.

WIDENING AND RESURFACING WITH OVERBUILD

STA 228+88.87 TO STA 234+20.09 (℄ WB LAKE MARY)
STA 128+20.00 TO STA 134+20.55 (℄ EB LAKE MARY)

TRAFFIC DATA
FROM INTERNATIONAL PKWY. TO LAKE EMMA RD.

CURRENT YEAR	= 2020 AADT = 47,380
ESTIMATED OPENING YEAR	= 2030 AADT = 53,680
ESTIMATED DESIGN YEAR	= 2040 AADT = 58,810
K = 9.0% D = 50.0%	T = 9.5% (24 HOUR)
DESIGN HOUR T = NA	
DESIGN SPEED = 30 MPH	

REVISIONS			
DATE	DESCRIPTION	DATE	DESCRIPTION

MICHAEL J. QUARTETTI, P.E.
P.E. LICENSE NUMBER 45976
PARSONS BRINCKERHOFF, INC.
2202 N WEST SHORE BLVD., SUITE 300
TAMPA, FL 33607
CERTIFICATE OF AUTHORIZATION 00001462

STATE OF FLORIDA
DEPARTMENT OF TRANSPORTATION

ROAD NO.	COUNTY	FINANCIAL PROJECT ID
400	SEMINOLE	242592-4-52-01

TYPICAL SECTIONS (1)
LAKE MARY BLVD.

SHEET NO. 41

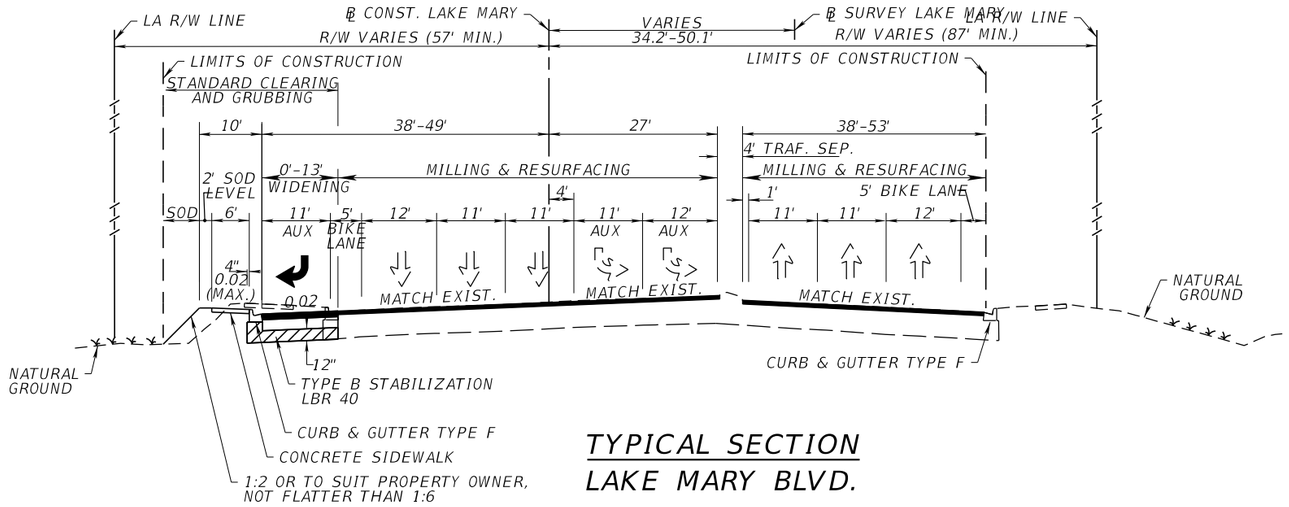

TYPICAL SECTION
LAKE MARY BLVD.

WIDENING AND RESURFACING WITH OVERBUILD

STA 33+79.88 TO STA 38+45.22 (℄ CONST. LAKE MARY)

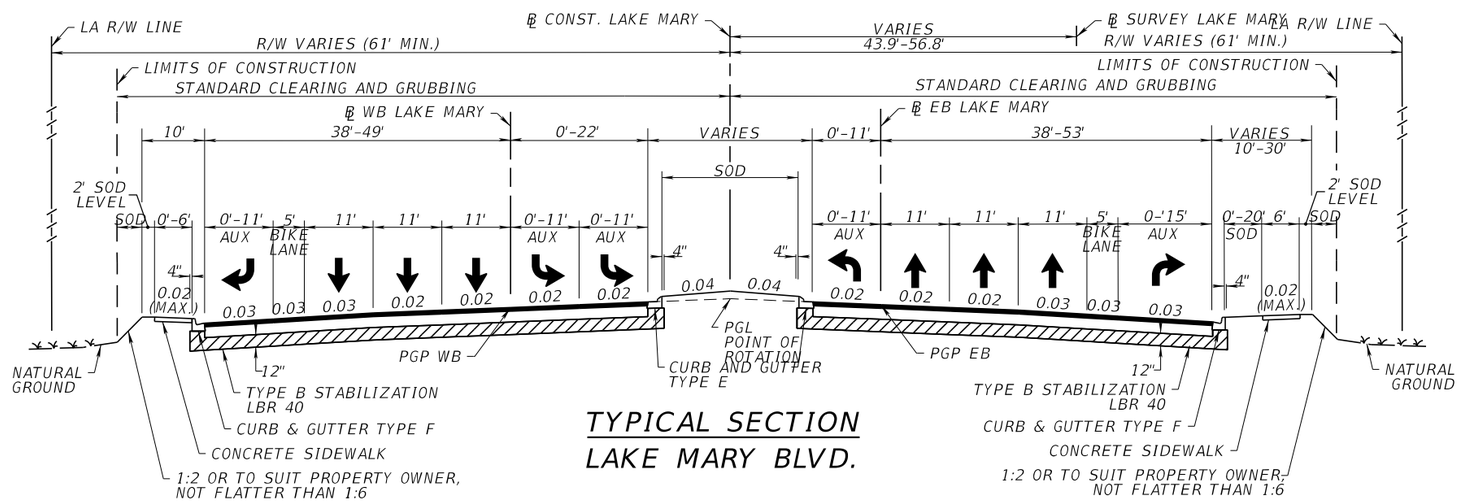

TYPICAL SECTION
LAKE MARY BLVD.

NEW CONSTRUCTION

STA 211+92.23 TO STA 223+70.80 (℄ WB LAKE MARY)
STA 112+04.17 TO STA 123+81.52 (℄ EB LAKE MARY)

TRAFFIC DATA
FROM INTERNATIONAL PKWY. TO LAKE EMMA RD.

CURRENT YEAR = 2020 AADT = 47,380
ESTIMATED OPENING YEAR = 2030 AADT = 53,680
ESTIMATED DESIGN YEAR = 2040 AADT = 58,810
K = 9.0% D = 50.0% T = 9.5% (24 HOUR)
DESIGN HOUR T = NA
DESIGN SPEED = 30 MPH

REVISIONS			
DATE	DESCRIPTION	DATE	DESCRIPTION

MICHAEL J. QUARTETTI, P.E.
P.E. LICENSE NUMBER 45976
PARSONS BRINCKERHOFF, INC.
2202 N WEST SHORE BLVD., SUITE 300
TAMPA, FL 33607
CERTIFICATE OF AUTHORIZATION 00001462

STATE OF FLORIDA
DEPARTMENT OF TRANSPORTATION

ROAD NO.	COUNTY	FINANCIAL PROJECT ID
400	SEMINOLE	242592-4-52-01

TYPICAL SECTIONS (2)
LAKE MARY BLVD.

SHEET NO. 42

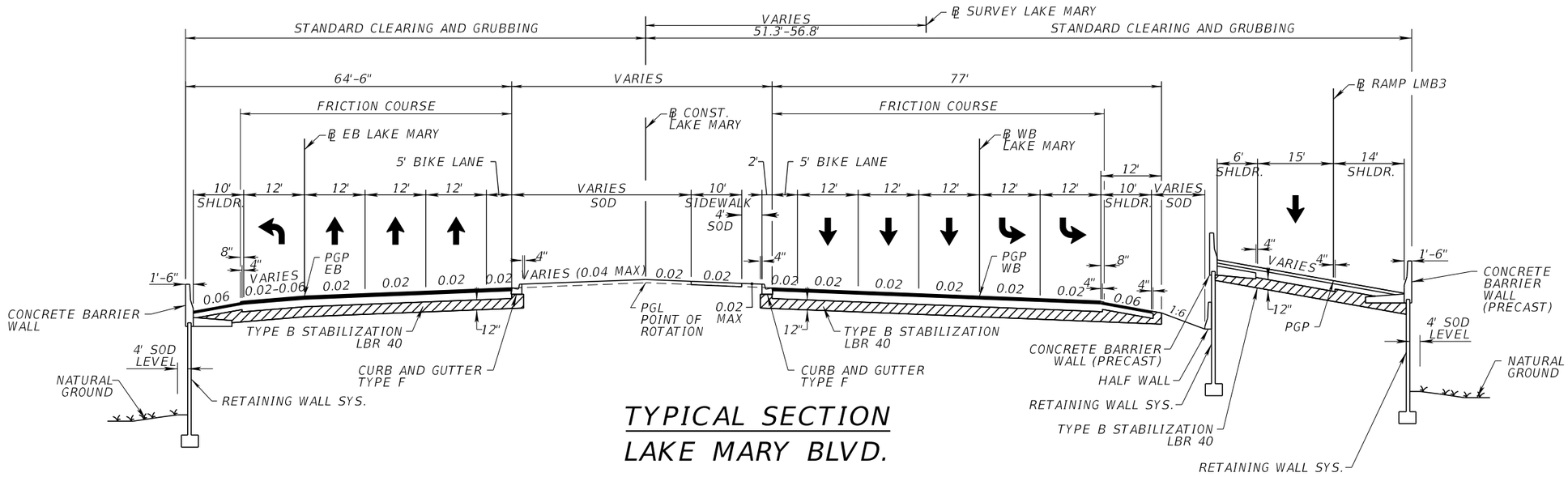

TYPICAL SECTION
LAKE MARY BLVD.

NEW CONSTRUCTION

STA 208+00.00 TO STA 211+92.23 (℄ WB LAKE MARY)
STA 106+74.21 TO STA 112+04.17 (℄ EB LAKE MARY)

STA 223+70.80 TO STA 228+88.87 (℄ WB LAKE MARY)
STA 123+81.52 TO STA 128+20.00 (℄ EB LAKE MARY)

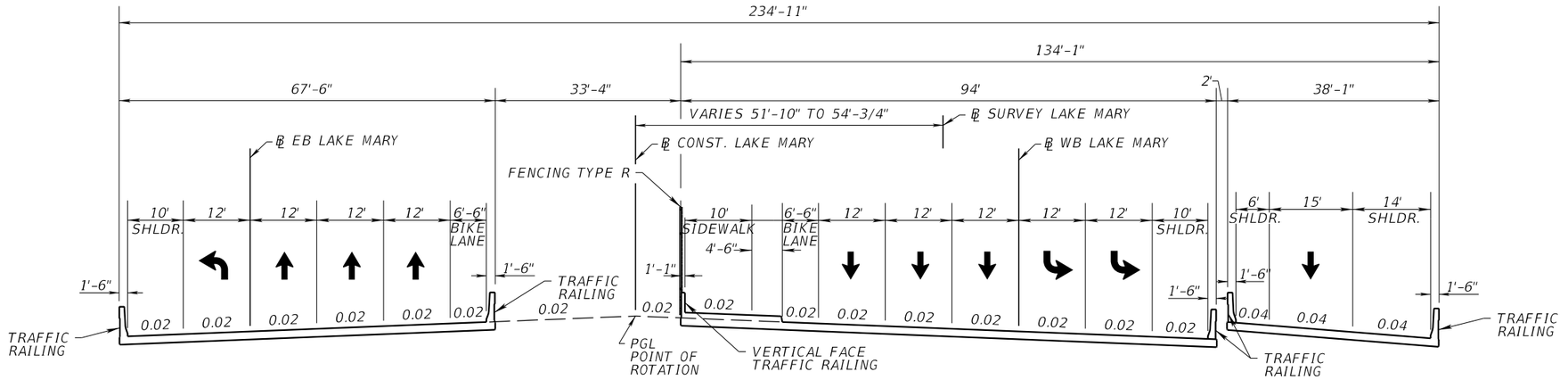

BRIDGE TYPICAL SECTION
LAKE MARY BLVD.

STA 215+51.28 TO STA 218+16.42 (℄ WB LAKE MARY)
STA 115+24.94 TO STA 117+89.42 (℄ EB LAKE MARY)

TRAFFIC DATA
FROM INTERNATIONAL PKWY. TO LAKE EMMA RD.

CURRENT YEAR = 2020 AADT = 47,380
ESTIMATED OPENING YEAR = 2030 AADT = 53,680
ESTIMATED DESIGN YEAR = 2040 AADT = 58,810
K = 9.0% D = 50.0% T = 9.5% (24 HOUR)
DESIGN HOUR T = NA
DESIGN SPEED = 30 MPH

REVISIONS			
DATE	DESCRIPTION	DATE	DESCRIPTION

MICHAEL J. QUARTETTI, P.E.
P.E. LICENSE NUMBER 45976
PARSONS BRINCKERHOFF, INC.
2202 N WEST SHORE BLVD., SUITE 300
TAMPA, FL 33607
CERTIFICATE OF AUTHORIZATION 00001462

STATE OF FLORIDA
DEPARTMENT OF TRANSPORTATION

ROAD NO.	COUNTY	FINANCIAL PROJECT ID
400	SEMINOLE	242592-4-52-01

TYPICAL SECTIONS (3)
LAKE MARY BLVD.

SHEET NO. 43

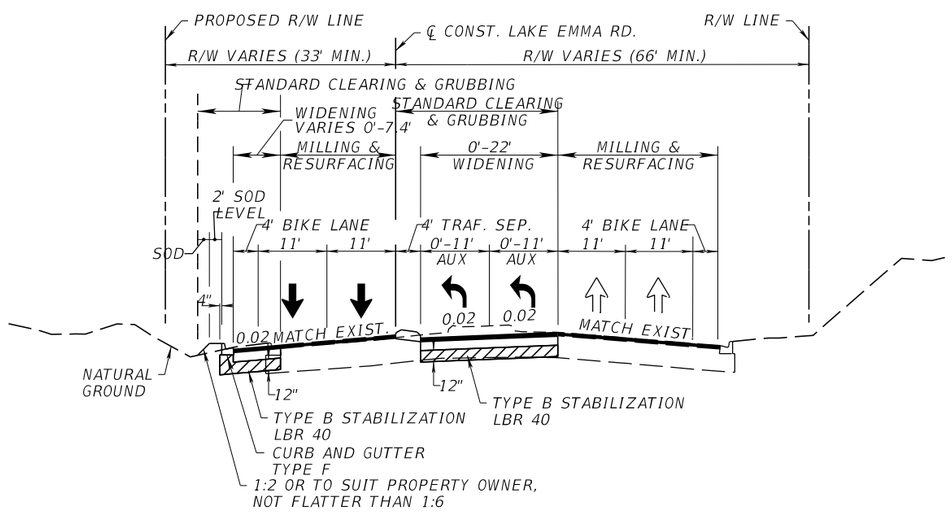

TYPICAL SECTION
LAKE EMMA RD.

DESIGN SPEED 45 MPH

WIDENING AND RESURFACING

STA 10+75.40 TO STA 17+80.00 (℄ LAKE EMMA) (RT SIDE)
STA 11+80.38 TO STA 17+80.00 (℄ LAKE EMMA) (LT SIDE)

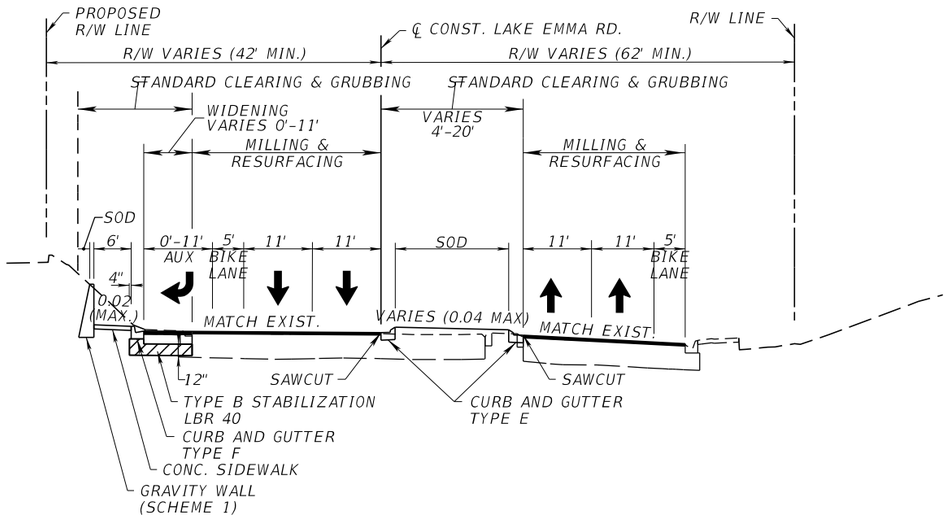

TYPICAL SECTION
LAKE EMMA RD.

DESIGN SPEED 45 MPH

WIDENING AND RESURFACING

STA 17+80.00 TO STA 20+63.99 (℄ LAKE EMMA) (RT SIDE)
STA 17+80.00 TO STA 22+74.37 (℄ LAKE EMMA) (LT SIDE)

REVISIONS			
DATE	DESCRIPTION	DATE	DESCRIPTION

MICHAEL J. QUARTETTI, P.E.
P.E. LICENSE NUMBER 45976
PARSONS BRINCKERHOFF, INC.
2202 N WEST SHORE BLVD., SUITE 300
TAMPA, FL 33607
CERTIFICATE OF AUTHORIZATION 00001462

STATE OF FLORIDA
DEPARTMENT OF TRANSPORTATION

ROAD NO.	COUNTY	FINANCIAL PROJECT ID
400	SEMINOLE	242592-4-52-01

TYPICAL SECTIONS
LAKE EMMA RD.

SHEET NO. 44

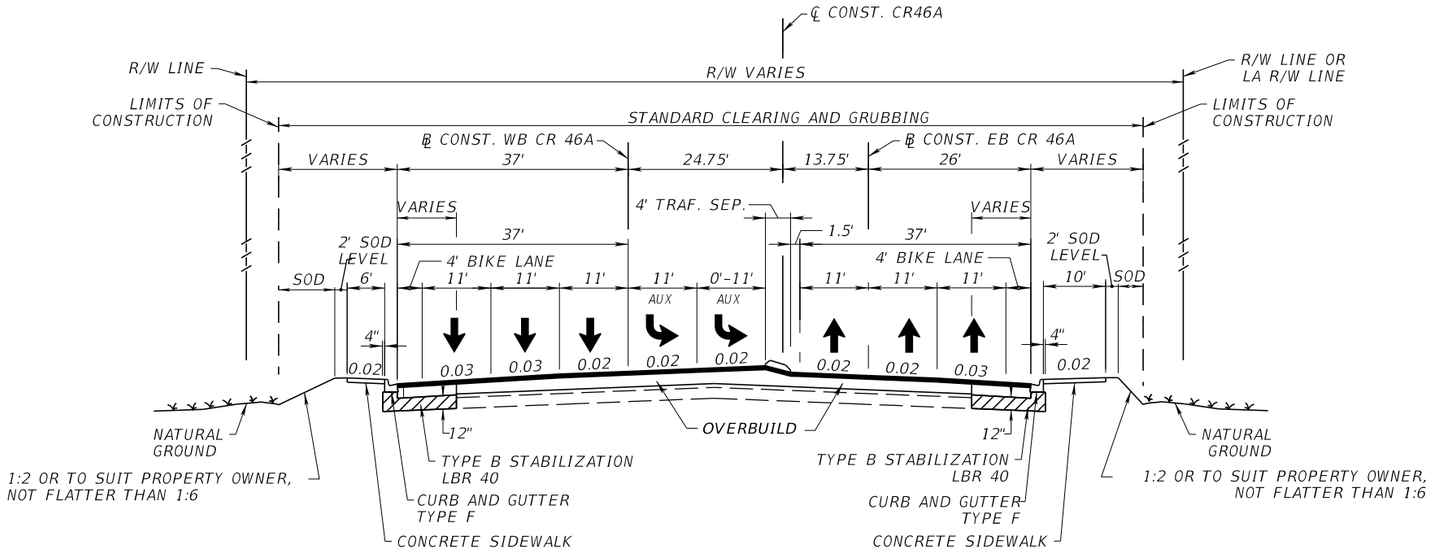

TYPICAL SECTION
CR 46A

STA. 47+20.67 TO STA. 58+59.00 (℄ EB CR 46A)
STA. 147+07.14 TO STA. 158+59.00 (℄ WB CR 46A)

NOTE: PROFILE CONTROL POINT FOR MILLING & RESURFACING WITH OVERBUILD WILL BE AT THE ℄ CONST. CR46A. THE ELEVATION SHOULD BE DETERMINED BY PROJECTING A 0.02 SLOPE FROM THE ℄ UNTIL INERSECTION WITH THE ℄ CONST. OF BOTH EB & WB CR46A.

TRAFFIC DATA

CURRENT YEAR = 2020 AADT = 46,200
ESTIMATED OPENING YEAR = 2030 AADT = 53,090
ESTIMATED DESIGN YEAR = 2040 AADT = 60,860
K = 9.0% D = 53.1% T = 12.2% (24 HOUR)
DESIGN HOUR T = NA
DESIGN SPEED = 30 MPH

REVISIONS			
DATE	DESCRIPTION	DATE	DESCRIPTION

MICHAEL J. QUARTETTI, P.E.
P.E. LICENSE NUMBER 45976
PARSONS BRINCKERHOFF, INC.
2202 N WEST SHORE BLVD., SUITE 300
TAMPA, FL 33607
CERTIFICATE OF AUTHORIZATION 00001462

STATE OF FLORIDA
DEPARTMENT OF TRANSPORTATION

ROAD NO.	COUNTY	FINANCIAL PROJECT ID
400	SEMINOLE	242592-4-52-01

TYPICAL SECTIONS (1)
CR 46A

SHEET NO. 45

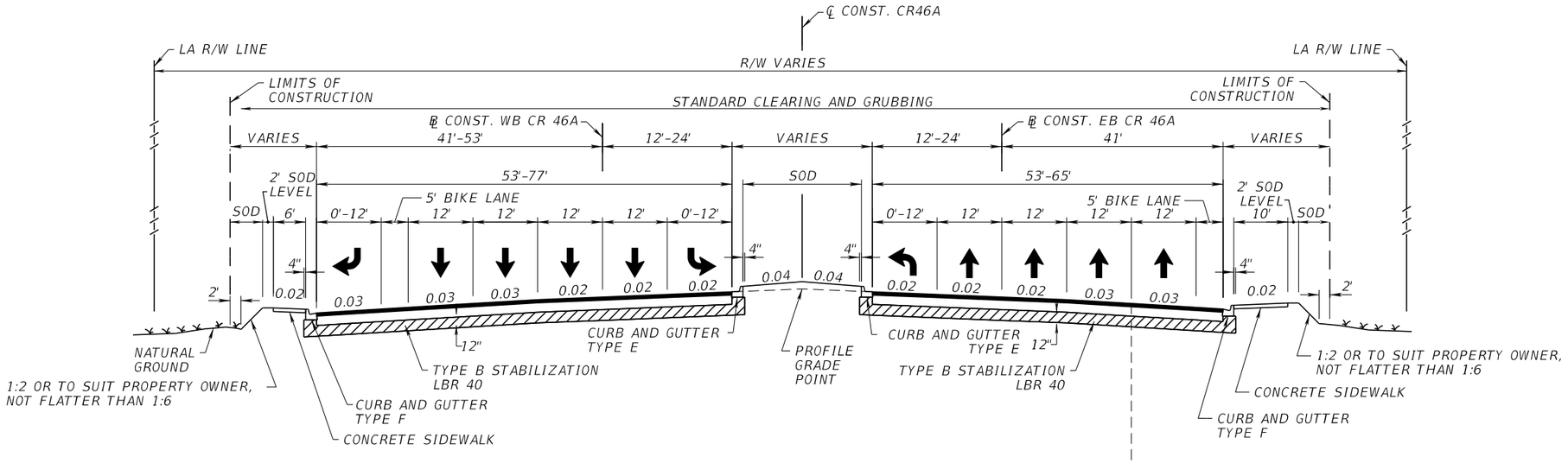

TYPICAL SECTION

CR 46A

STA. 58+59.00 TO STA. 68+38.01 (℄ EB CR 46A)
STA. 71+93.11 TO STA. 79+14.00 (℄ EB CR 46A)
STA. 158+59.00 TO STA. 167+66.67 (℄ WB CR 46A)
STA. 171+02.25 TO STA. 179+35.00 (℄ WB CR 46A)

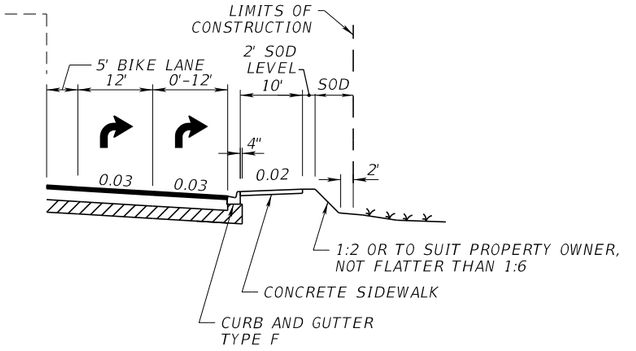

STA. 75+94.44 TO STA. 79+14.00 (℄ EB CR 46A)

TRAFFIC DATA

CURRENT YEAR = 2020 AADT = 46,200
ESTIMATED OPENING YEAR = 2030 AADT = 53,090
ESTIMATED DESIGN YEAR = 2040 AADT = 60,860
K = 9.0% D = 53.1% T = 12.2% (24 HOUR)
DESIGN HOUR T = NA
DESIGN SPEED = 30 MPH

REVISIONS			
DATE	DESCRIPTION	DATE	DESCRIPTION

MICHAEL J. QUARTETTI, P.E.
P.E. LICENSE NUMBER 45976
PARSONS BRINCKERHOFF, INC.
2202 N WEST SHORE BLVD., SUITE 300
TAMPA, FL 33607
CERTIFICATE OF AUTHORIZATION 00001462

STATE OF FLORIDA
DEPARTMENT OF TRANSPORTATION

ROAD NO.	COUNTY	FINANCIAL PROJECT ID
400	SEMINOLE	242592-4-52-01

TYPICAL SECTIONS (2)
CR 46A

SHEET NO. 46

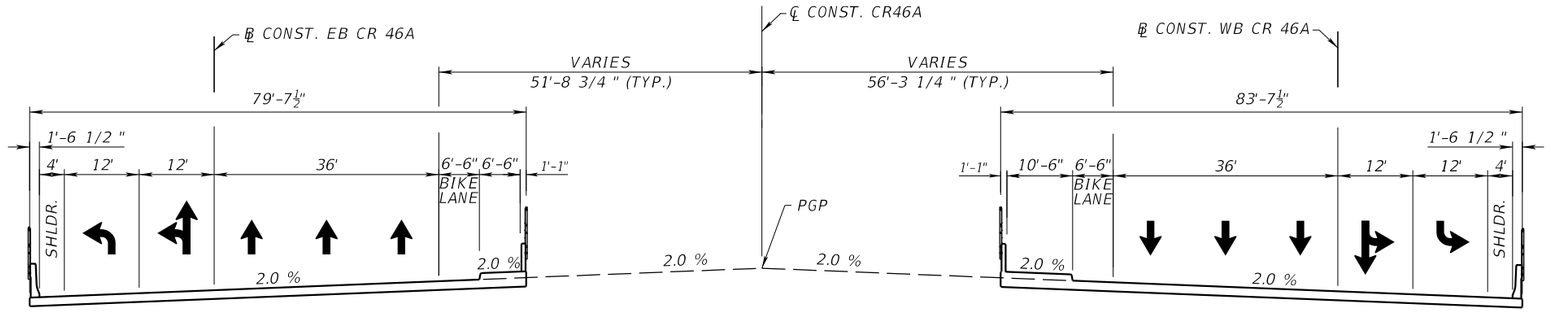

BRIDGE TYPICAL SECTION
CR 46A
OVER I-4

STA. 68+38.01 TO STA. 71+93.11 (℄ EB CR 46A)
STA. 167+66.67 TO STA. 171+02.25 (℄ WB CR 46A)

REVISIONS			
DATE	DESCRIPTION	DATE	DESCRIPTION

MICHAEL J. QUARTETTI, P.E.
P.E. LICENSE NUMBER 45976
PARSONS BRINCKERHOFF, INC.
2202 N WEST SHORE BLVD., SUITE 300
TAMPA, FL 33607
CERTIFICATE OF AUTHORIZATION 00001462

STATE OF FLORIDA
DEPARTMENT OF TRANSPORTATION

ROAD NO.	COUNTY	FINANCIAL PROJECT ID
400	SEMINOLE	242592-4-52-01

TYPICAL SECTIONS (3)
CR 46A

SHEET NO. 47

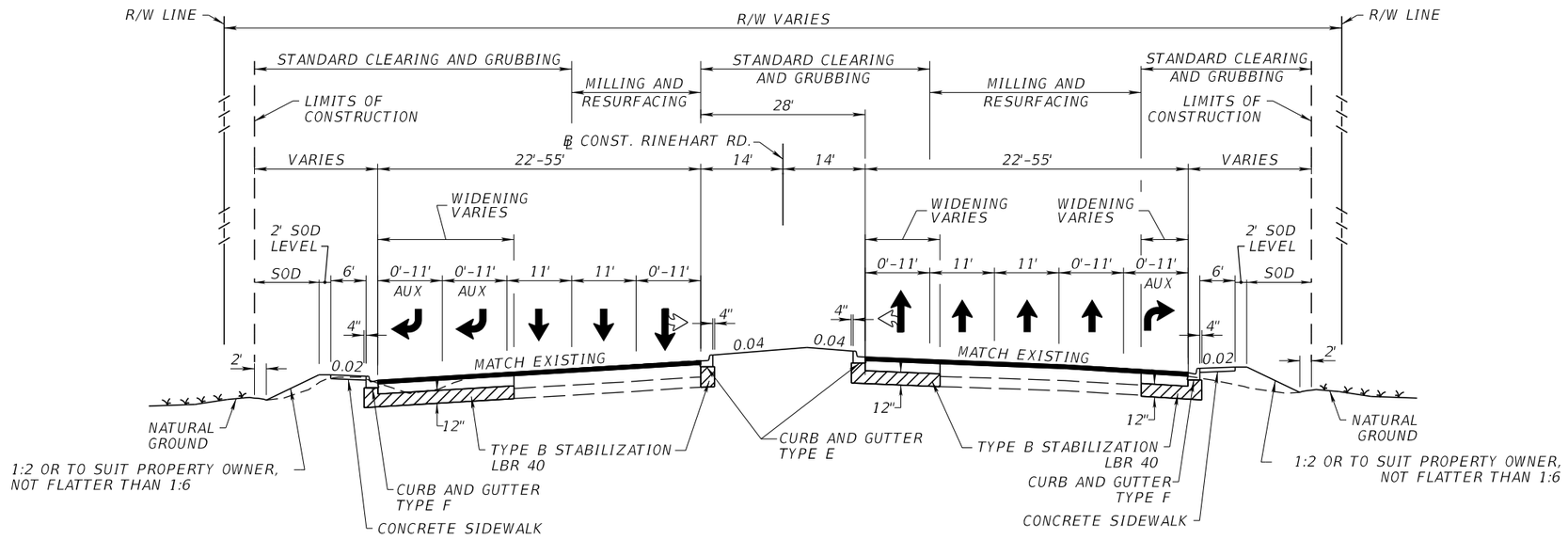

TYPICAL SECTION
RINEHART RD.

DESIGN SPEED 45 MPH

WIDENING AND MILLING & RESURFACING

STA 903+00.00 TO STA 934+00.00 (℄ CONST. RINEHART RD.) (SB)
STA 901+33.00 TO STA 929+16.00 (℄ CONST. RINEHART RD.) (NB)

TRAFFIC DATA

CURRENT YEAR	= 2020 AADT =
ESTIMATED OPENING YEAR	= 2030 AADT =
ESTIMATED DESIGN YEAR	= 2040 AADT =
K = % D = % T	= % (24 HOUR)
DESIGN HOUR T = NA	
DESIGN SPEED = 45 MPH	

REVISIONS			
DATE	DESCRIPTION	DATE	DESCRIPTION

MICHAEL J. QUARTETTI, P.E.
P.E. LICENSE NUMBER 45976
PARSONS BRINCKERHOFF, INC.
2202 N WEST SHORE BLVD., SUITE 300
TAMPA, FL 33607
CERTIFICATE OF AUTHORIZATION 00001462

STATE OF FLORIDA
DEPARTMENT OF TRANSPORTATION

ROAD NO.	COUNTY	FINANCIAL PROJECT ID
400	SEMINOLE	242592-4-52-01

TYPICAL SECTIONS (1)
RINEHART RD.

SHEET NO. 48

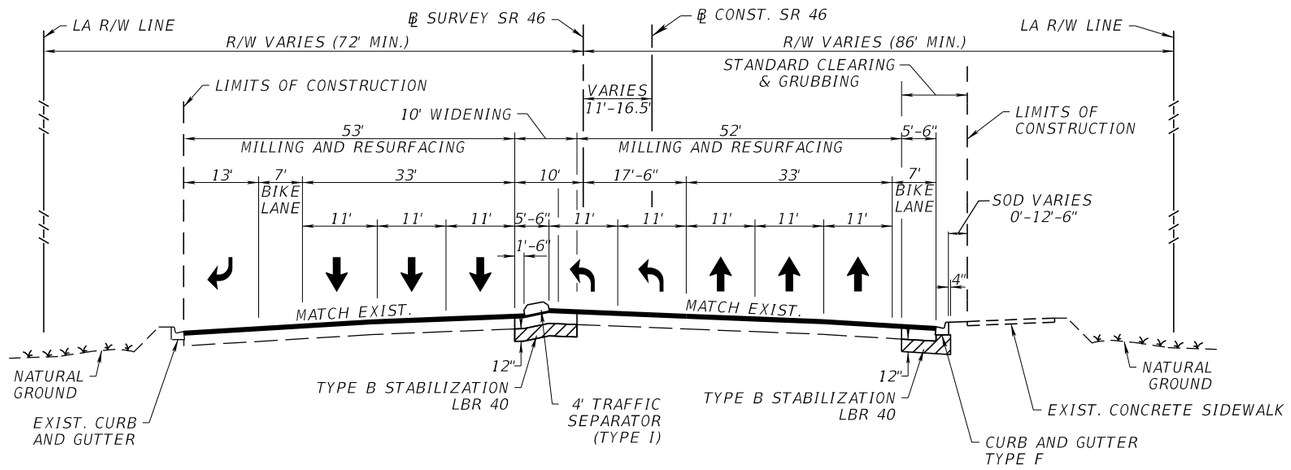

TYPICAL SECTION

SR 46

DESIGN SPEED 45 MPH

WIDENING AND MILLING & RESURFACING

STA 60+75.36 TO STA 89+09.91 (℄ CONST. SR 46)

TRAFFIC DATA
SR 46

CURRENT YEAR = 2020 AADT = 41,430
ESTIMATED OPENING YEAR = 2030 AADT = 47,010
ESTIMATED DESIGN YEAR = 2040 AADT = 55,230
K = 9.0% D = 53.1% T = 7.7% (24 HOUR)
DESIGN SPEED = 45 MPH

REVISIONS			
DATE	DESCRIPTION	DATE	DESCRIPTION

MICHAEL J. QUARTETTI, P.E.
P.E. LICENSE NUMBER 45976
PARSONS BRINCKERHOFF, INC.
2202 N WEST SHORE BLVD., SUITE 300
TAMPA, FL 33607
CERTIFICATE OF AUTHORIZATION 00001462

STATE OF FLORIDA
DEPARTMENT OF TRANSPORTATION

ROAD NO.	COUNTY	FINANCIAL PROJECT ID
400	SEMINOLE	242592-4-52-01

TYPICAL SECTIONS
SR 46

SHEET NO. 49

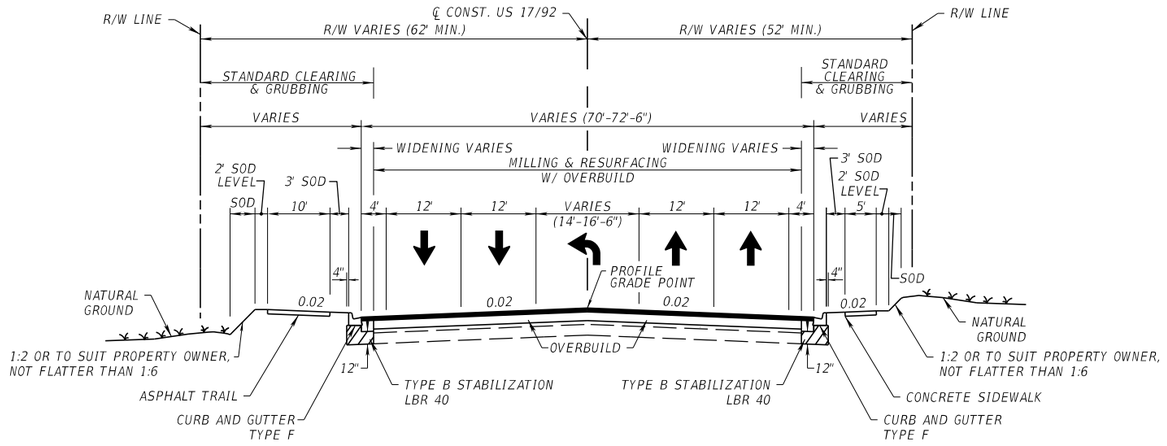

TYPICAL SECTION

US 17/US 92 (CR 15, MONROE RD.)

STA. 171+80.00 TO STA. 174+64.82

TRAFFIC DATA

CURRENT YEAR = 2020 AADT = 28,900
ESTIMATED OPENING YEAR = 2030 AADT = 35,390
ESTIMATED DESIGN YEAR = 2040 AADT = 40,820
K = % D = % T = 4.9% (24 HOUR)
DESIGN HOUR T = NA
DESIGN SPEED = 35 MPH

REVISIONS			
DATE	DESCRIPTION	DATE	DESCRIPTION

MICHAEL J. QUARTETTI, P.E.
P.E. LICENSE NUMBER 45976
PARSONS BRINCKERHOFF, INC.
2202 N WEST SHORE BLVD., SUITE 300
TAMPA, FL 33607
CERTIFICATE OF AUTHORIZATION 00001462

STATE OF FLORIDA
DEPARTMENT OF TRANSPORTATION

ROAD NO.	COUNTY	FINANCIAL PROJECT ID
400	SEMINOLE	242592-4-52-01

TYPICAL SECTIONS
US 17/92 (CR 15, MONROE RD.)

SHEET NO. 50

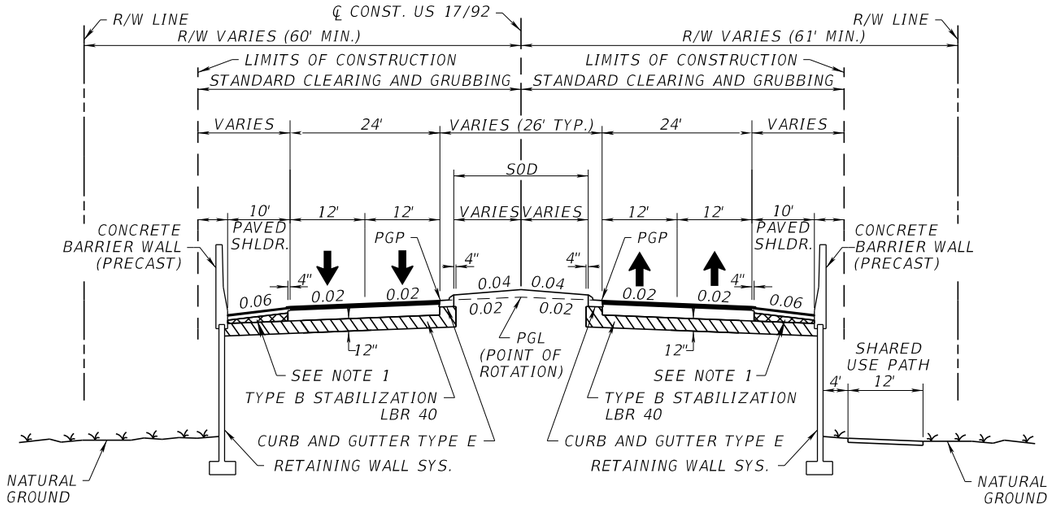

PGP IS PROJECTED FROM
THE PGL AT ℄ CONST.

TYPICAL SECTION

US 17 / US 92

STA. 174+64.82 TO STA. 180+24.41
STA. 199+50.00 TO STA. 209+50.00

TRAFFIC DATA

CURRENT YEAR = 2020 AADT = 28,900
ESTIMATED OPENING YEAR = 2030 AADT = 35,390
ESTIMATED DESIGN YEAR = 2040 AADT = 40,820
K = % D = % T = 4.9% (24 HOUR)
DESIGN HOUR T = NA
DESIGN SPEED = 45 MPH

REVISIONS			
DATE	DESCRIPTION	DATE	DESCRIPTION

MICHAEL J. QUARTETTI, P.E.
P.E. LICENSE NUMBER 45976
PARSONS BRINCKERHOFF, INC.
2202 N WEST SHORE BLVD., SUITE 300
TAMPA, FL 33607
CERTIFICATE OF AUTHORIZATION 00001462

STATE OF FLORIDA
DEPARTMENT OF TRANSPORTATION

ROAD NO.	COUNTY	FINANCIAL PROJECT ID
400	SEMINOLE	242592-4-52-01

TYPICAL SECTIONS
US 17 / US 92

SHEET NO. 51

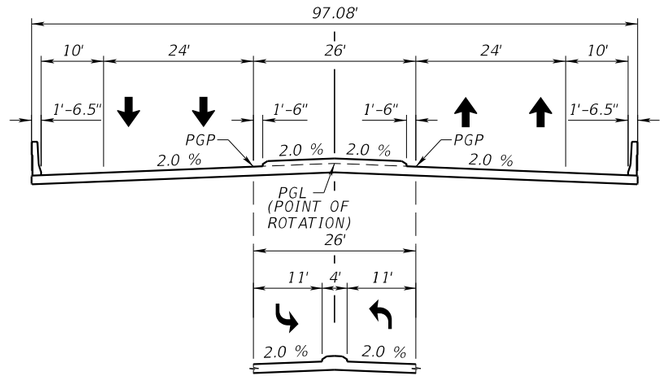

BRIDGE TYPICAL SECTION
US 17 / US 92
STA. 180+24.41 TO STA. 199+50.00

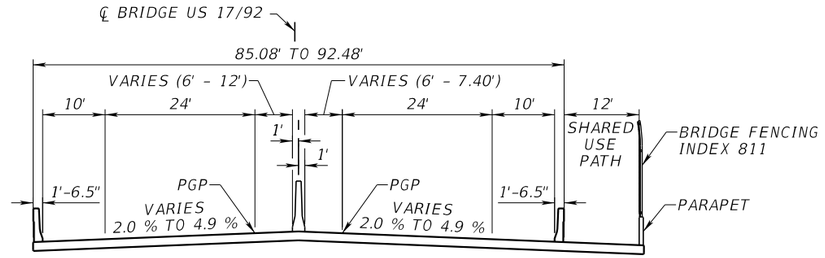

BRIDGE TYPICAL SECTION
US 17/US 92
TIE-TO EXISTING BRIDGE OVER ST. JOHN'S RIVER

STA. 209+50 TO STA. 215+83.86

TRAFFIC DATA

CURRENT YEAR = 2020 AADT = 28,900
ESTIMATED OPENING YEAR = 2030 AADT = 35,390
ESTIMATED DESIGN YEAR = 2040 AADT = 40,820
K = % D = % T = 4.9% (24 HOUR)
DESIGN HOUR T = NA
DESIGN SPEED = 45 MPH

REVISIONS			
DATE	DESCRIPTION	DATE	DESCRIPTION

MICHAEL J. QUARTETTI, P.E.
P.E. LICENSE NUMBER 45976
PARSONS BRINCKERHOFF, INC.
2202 N WEST SHORE BLVD., SUITE 300
TAMPA, FL 33607
CERTIFICATE OF AUTHORIZATION 00001462

STATE OF FLORIDA
DEPARTMENT OF TRANSPORTATION

ROAD NO.	COUNTY	FINANCIAL PROJECT ID
400	SEMINOLE	242592-4-52-01

TYPICAL SECTIONS
US 17 / US 92

SHEET NO. 52

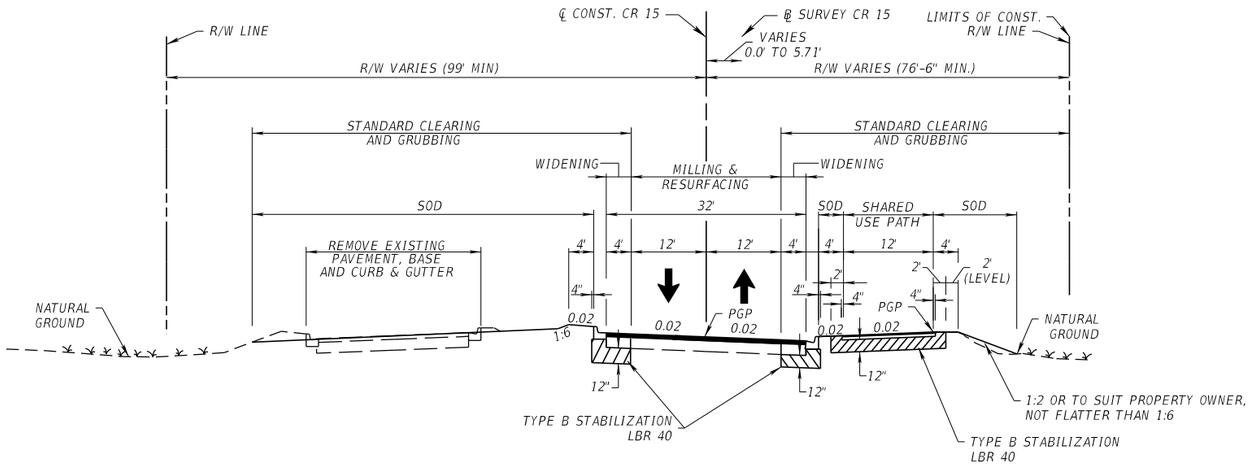

TYPICAL SECTION
CR 15 (MONROE RD.)

STA. 280+90.06 TO STA. 287+10.20 ℄ CR 15

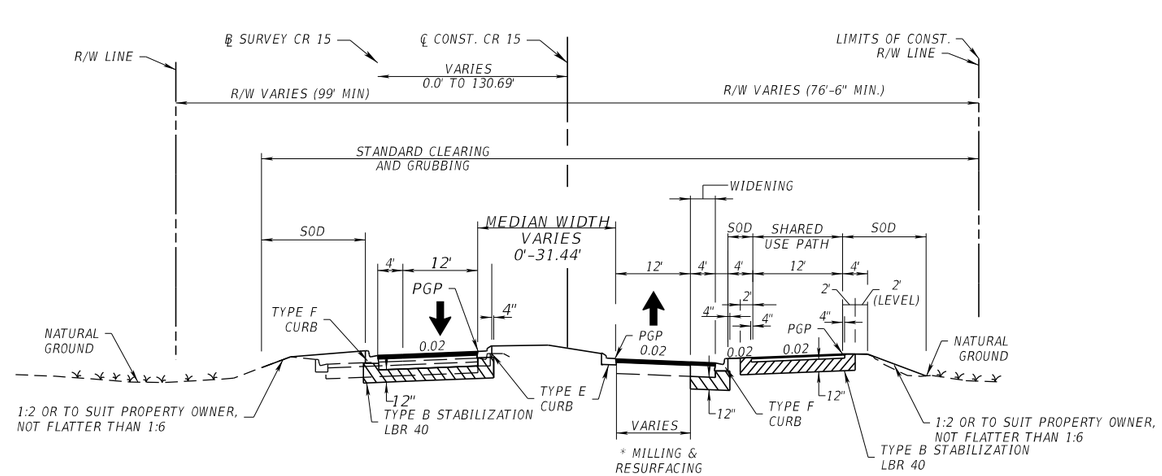

TYPICAL SECTION
CR 15 (MONROE RD.)

STA. 287+10.20 TO STA. 296+81.01 ℄ CR 15
*RECONSTRUCTION STA. 296+00.00 TO STA. 296+81.01 ℄ CR 15

TRAFFIC DATA

CURRENT YEAR = 2020 AADT =
ESTIMATED OPENING YEAR = 2030 AADT =
ESTIMATED DESIGN YEAR = 2040 AADT =
K = % D = % T = % (24 HOUR)
DESIGN HOUR T = NA
DESIGN SPEED = 35 MPH

REVISIONS			
DATE	DESCRIPTION	DATE	DESCRIPTION

MICHAEL J. OUARTETTI, P.E.
P.E. LICENSE NUMBER 45976
PARSONS BRINCKERHOFF, INC.
2202 N WEST SHORE BLVD., SUITE 300
TAMPA, FL 33607
CERTIFICATE OF AUTHORIZATION 00001462

STATE OF FLORIDA
DEPARTMENT OF TRANSPORTATION

ROAD NO.	COUNTY	FINANCIAL PROJECT ID
400	SEMINOLE	242592-4-52-01

TYPICAL SECTIONS
CR 15

SHEET NO. 53

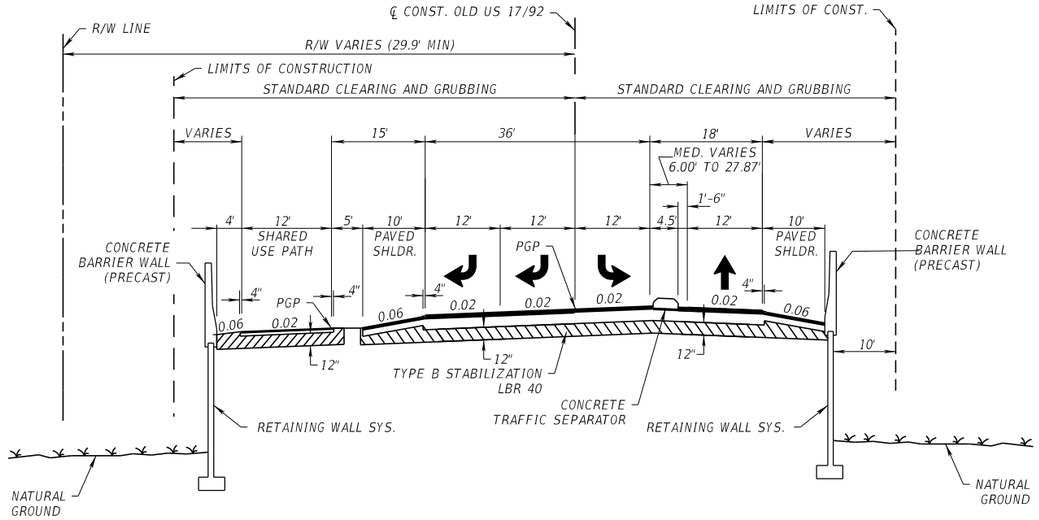

TYPICAL SECTION
OLD US 17 / US 92
(W. SEMINOLE BLVD.)

STA. 30+49.00 TO STA. 35+98.42 ℄ CONST. OLD US 17/92

TRAFFIC DATA

CURRENT YEAR = 2020 AADT =
ESTIMATED OPENING YEAR = 2030 AADT =
ESTIMATED DESIGN YEAR = 2040 AADT =
K = % D = % T = % (24 HOUR)
DESIGN HOUR T = NA
DESIGN SPEED = 35 MPH

REVISIONS			
DATE	DESCRIPTION	DATE	DESCRIPTION

MICHAEL J. QUARTETTI, P.E.
P.E. LICENSE NUMBER 45976
PARSONS BRINCKERHOFF, INC.
2202 N WEST SHORE BLVD., SUITE 300
TAMPA, FL 33607
CERTIFICATE OF AUTHORIZATION 00001462

STATE OF FLORIDA
DEPARTMENT OF TRANSPORTATION

ROAD NO.	COUNTY	FINANCIAL PROJECT ID
400	SEMINOLE	242592-4-52-01

TYPICAL SECTIONS (1)
OLD US 17 / US 92

SHEET NO. 54

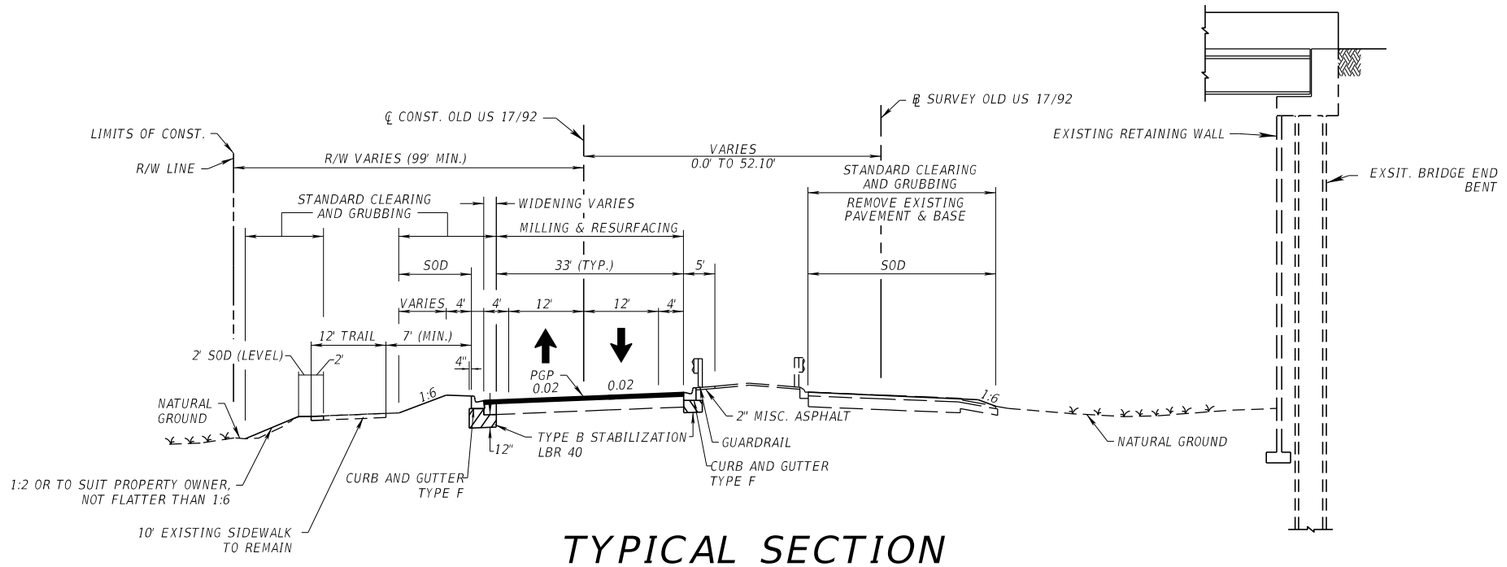

TYPICAL SECTION
OLD US 17 / US 92
(W. SEMINOLE BLVD.)

STA. 40+44.35 TO STA. 45+60.85 ℄ CONST. OLD US 17/92

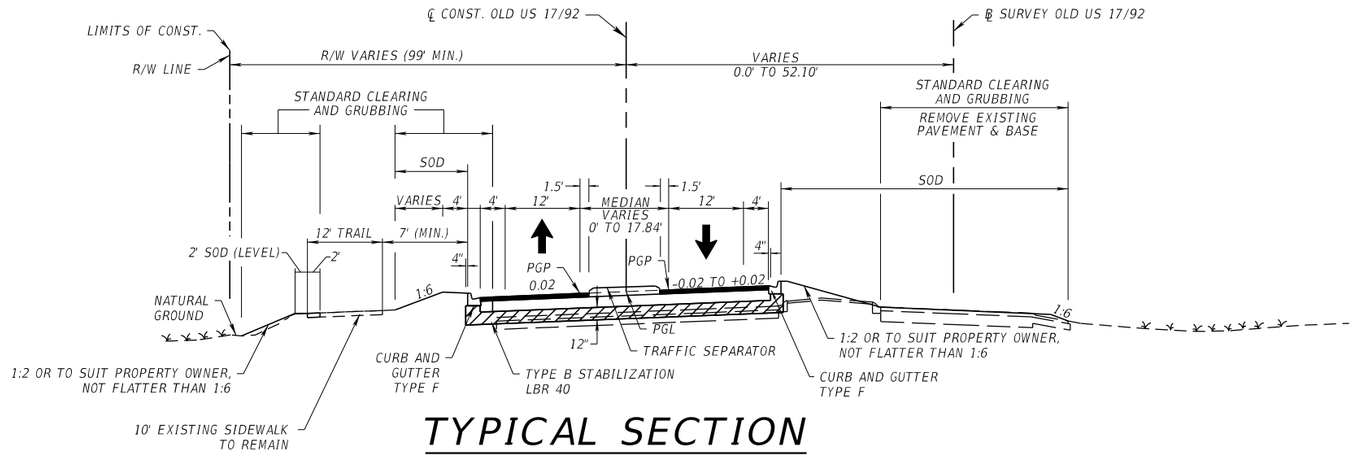

TYPICAL SECTION
OLD US 17 / US 92
(W. SEMINOLE BLVD.)

STA. 37+38.43 TO STA. 40+44.35 ℄ CONST. OLD US 17/92
STA. 45+60.85 TO STA. 48+53.82 ℄ CONST. OLD US 17/92
STA. 49+93.84 TO STA. 55+62.26 ℄ CONST. OLD US 17/92

WIDENING & RESURFACING
STA. 41+00.00 TO STA. 48+00.00 ℄ CONST. OLD US 17/92
STA. 50+50.00 TO STA. 55+62.26 ℄ CONST. OLD US 17/92

*SEE TYPICAL SECTION DETAILS SHEET FOR SHOULDER CONSTRUCTION DETAIL

TRAFFIC DATA

CURRENT YEAR = 2020 AADT =
ESTIMATED OPENING YEAR = 2030 AADT =
ESTIMATED DESIGN YEAR = 2040 AADT =
K = % D = % T = % (24 HOUR)
DESIGN HOUR T = NA
DESIGN SPEED = 30 MPH

REVISIONS			
DATE	DESCRIPTION	DATE	DESCRIPTION

MICHAEL J. QUARTETTI, P.E.
P.E. LICENSE NUMBER 45976
PARSONS BRINCKERHOFF, INC.
2202 N WEST SHORE BLVD., SUITE 300
TAMPA, FL 33607
CERTIFICATE OF AUTHORIZATION 00001462

STATE OF FLORIDA
DEPARTMENT OF TRANSPORTATION

ROAD NO.	COUNTY	FINANCIAL PROJECT ID
400	SEMINOLE	242592-4-52-01

TYPICAL SECTIONS (2)
OLD US 17 / US 92

SHEET NO. 55

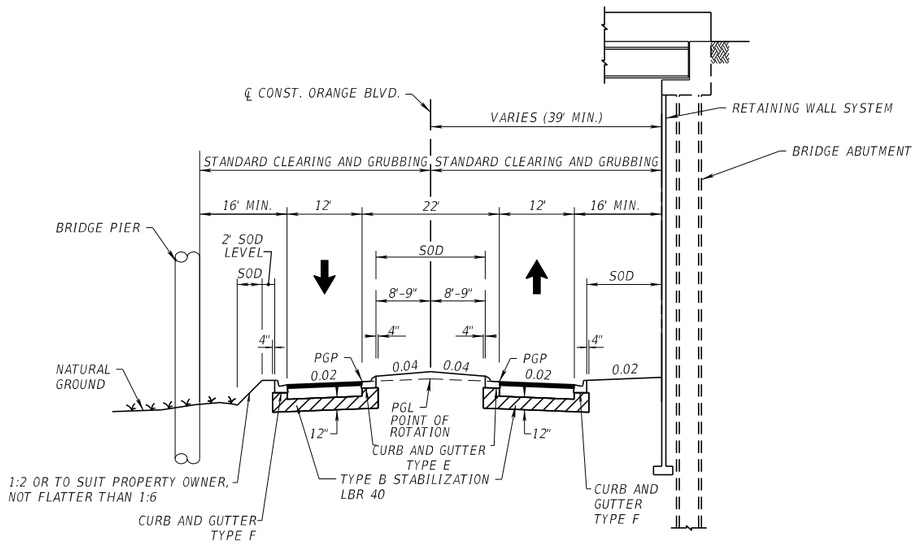

TYPICAL SECTION

CR 431 (ORANGE BLVD.)

STA. 149+00.00 TO STA. 160+48.71 ℄ CONST. ORANGE BLVD.

TRAFFIC DATA

CURRENT YEAR = 2020 AADT =
ESTIMATED OPENING YEAR = 2030 AADT =
ESTIMATED DESIGN YEAR = 2040 AADT =
K = % D = % T = % (24 HOUR)
DESIGN HOUR T = NA
DESIGN SPEED = 35 MPH

REVISIONS			
DATE	DESCRIPTION	DATE	DESCRIPTION

MICHAEL J. QUARTETTI, P.E.
P.E. LICENSE NUMBER 45976
PARSONS BRINCKERHOFF, INC.
2202 N WEST SHORE BLVD., SUITE 300
TAMPA, FL 33607
CERTIFICATE OF AUTHORIZATION 00001462

STATE OF FLORIDA
DEPARTMENT OF TRANSPORTATION

ROAD NO.	COUNTY	FINANCIAL PROJECT ID
400	SEMINOLE	242592-4-52-01

TYPICAL SECTIONS
CR 431 (ORANGE BLVD.)

SHEET NO. 56

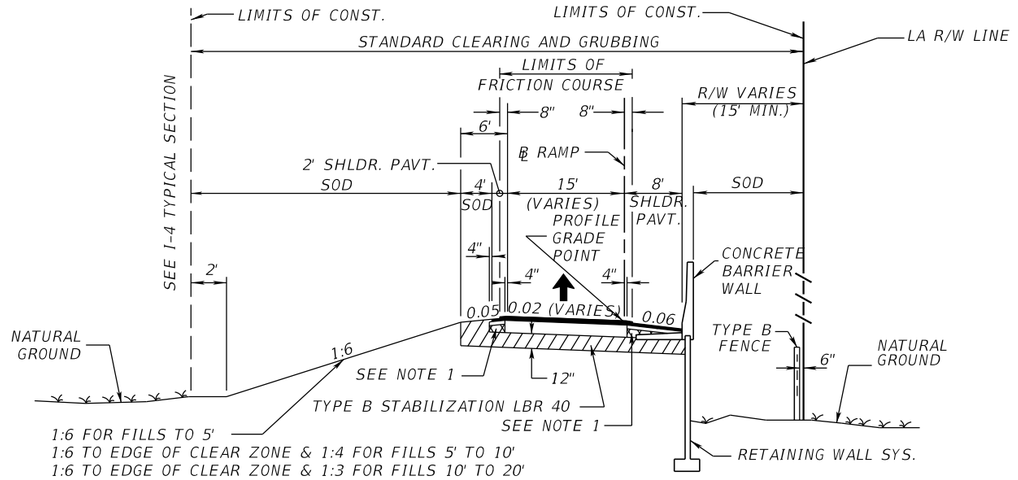

TYPICAL SECTION
1-LANE RAMP
N.T.S.

DESIGN SPEED 25 MPH RAMP TERMINALS
DESIGN SPEED 50 MPH RAMPS E & F

STA. 14+07.89 TO STA. 17+49.92 (℄ RESTA1)
STA. 06+69.34 TO STA. 08+35.00 (℄ RESTA2)
STA. 10+00.00 TO STA. 13+98.03 (℄ RESTB1)
STA. 05+00.00 TO STA. 06+36.59 (℄ RESTB2)

STA. 103+20.04 TO STA. 110+41.43 (℄ LMA1)
STA. 2203+10.07 TO STA. 2205+12.91 (℄ LMB3)
STA. 2206+48.52 TO STA. 2219+17.47 (℄ LMB3)
STA. 2222+27.20 TO STA. 2228+21.41 (℄ LMB3)
STA. 3209+34.27 TO STA. 3211+68.78 (℄ LMB4)
STA. 3212+47.11 TO STA. 3240+62.52 (℄ LMB4)
STA. 306+33.22 TO STA. 310+69.49 (℄ LMC1)
STA. 1302+63.55 TO STA. 1305+37.21 (℄ LMC2)

STA. 2157+17.56 TO STA. 2160+76.39 (℄ CR46A2)
STA. 477+59.36 TO STA. 479+93.47 (℄ CR46C1)

STA. 351+86.20 TO STA. 354+30.72 (℄ C146)
STA. 310+25.39 TO STA. 317+19.62 (℄ C46)

STA. 105+00.94 TO STA. 110+62.72 (℄ AUS17)
STA. 206+24.88 TO STA. 211+36.90 (℄ BUS17)
STA. 305+25.34 TO STA. 310+75.07 (℄ CUS17)
STA. 406+62.31 TO STA. 410+99.45 (℄ DUS17)

STA. 53+01.46 TO STA. 55+65.33 (℄ LL1)

STA. 17+37.44 TO STA. 25+78.93 (℄ EE2)
STA. 14+28.69 TO STA. 18+07.40 (℄ EE3)
STA. 14+17.11 TO STA. 20+49.95 (℄ EE4)
STA. 21+86.03 TO STA. 31+28.28 (℄ EE5)

REVISIONS			
DATE	DESCRIPTION	DATE	DESCRIPTION

MICHAEL J. QUARTETTI, P.E.
P.E. LICENSE NUMBER 45976
PARSONS BRINCKERHOFF, INC.
2202 N WEST SHORE BLVD., SUITE 300
TAMPA, FL 33607
CERTIFICATE OF AUTHORIZATION 00001462

STATE OF FLORIDA
DEPARTMENT OF TRANSPORTATION

ROAD NO.	COUNTY	FINANCIAL PROJECT ID
400	SEMINOLE	242592-4-52-01

TYPICAL SECTIONS
RAMPS

SHEET NO. 57

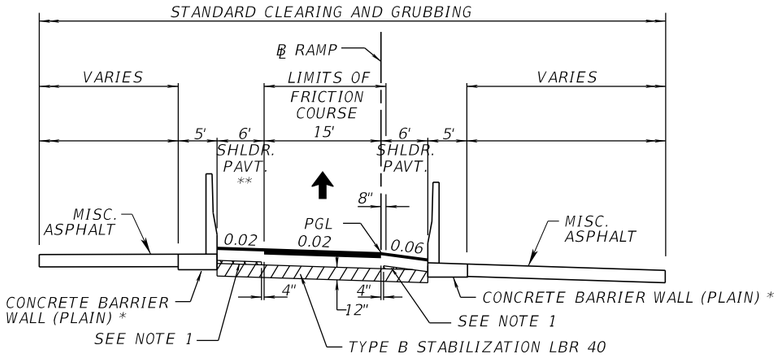

TYPICAL SECTION
SINGLE LANE SLIP RAMP
N.T.S.

DESIGN SPEED 50 MPH

* CONCRETE BARRIER WALL WILL BE CONSTRUCTED ON ONLY ONE OF THE TWO SHOULDERS, SEE PLAN FOR LOCATION.

** SEE TYPICAL SECTION (13) FOR FRICTION COURSE PAVING ON HIGH SIDE SHOULDERS.

STA. 13+61.79 TO STA. 19+83.08 (℄ SLIP1)
STA. 20+19.66 TO STA. 27+85.25 (℄ SLIP2)
STA. 30+19.44 TO STA. 36+87.17 (℄ SLIP3)
STA. 44+09.66 TO STA. 54+40.99 (℄ SLIP4)

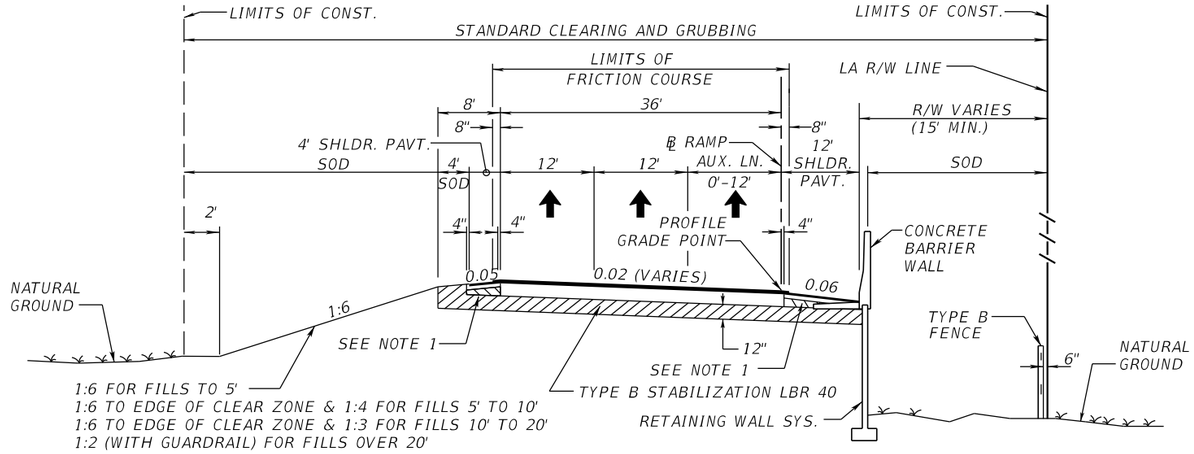

TYPICAL SECTION
2-LANE RAMP
N.T.S.

DESIGN SPEED 50 MPH
DESIGN SPEED 25 MPH RAMP TERMINALS

STA. 110+41.43 TO STA. 133+42.73 (℄ LMA1)
STA. 1102+79.93 TO STA. 1108+61.27 (℄ LMA2)
STA. 209+79.34 TO STA. 238+86.58 (℄ LMB1)
STA. 1205+38.14 TO STA. 1212+62.17 (℄ LMB2)
STA. 3201+19.16 TO STA. 3209+34.27 (℄ LMB4)
STA. 1305+37.21 TO STA. 1315+09.11 (℄ LMC2)
STA. 405+95.24 TO STA. 417+27.01 (℄ LMD1)

STA. 260+45.55 TO STA. 276+73.64 (℄ CR46A1)
STA. 2160+76.39 TO STA. 2167+11.00 (℄ CR46A2)
STA. 360+71.28 TO STA. 364+27.69 (℄ CR46B1)
STA. 480+85.17 TO STA. 488+30.11 (℄ CR46C1)
STA. 4072+49.83 TO STA. 4076+37.64 (℄ CR46C2)
STA. 574+91.00 TO STA. 581+45.96 (℄ CR46D1)

STA. 200+00.00 TO STA. 200+80.00 (℄ B46)
STA. 301+27.55 TO STA. 310+25.39 (℄ C46)
STA. 399+86.00 TO STA. 404+91.01 (℄ D46)

STA. 110+62.72 TO STA. 111+57.55 (℄ AUS17)
STA. 211+36.90 TO STA. 215+50.45 (℄ BUS17)

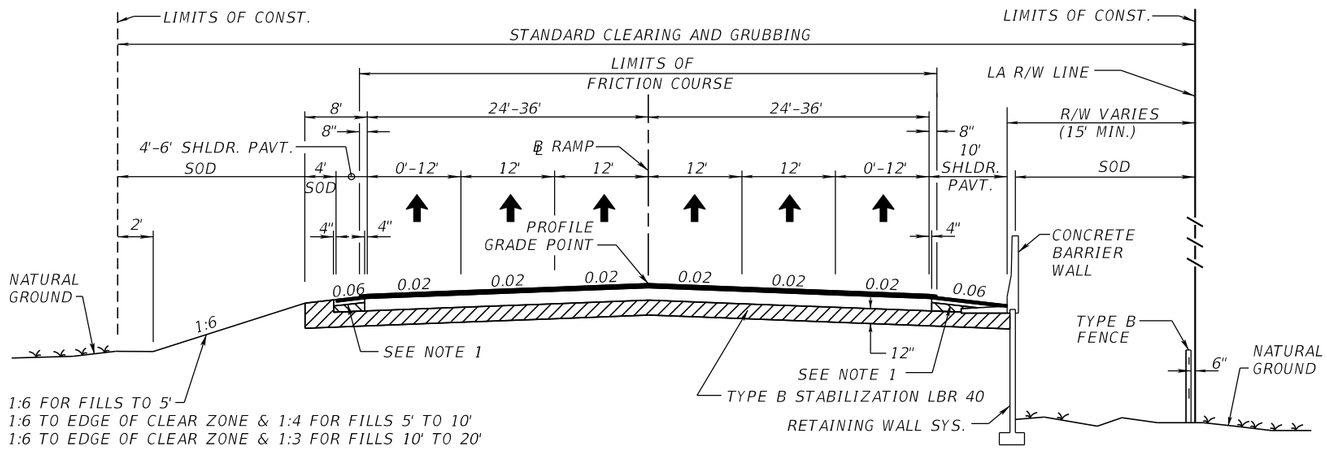

TYPICAL SECTION
4 - 6 LANE RAMP
N.T.S.

DESIGN SPEED 50 MPH
DESIGN SPEED 25 MPH RAMP TERMINALS

STA. 1212+62.17 TO STA. 1221+25.02 (℄ LMB2)
STA. 400+23.94 TO STA. 405+95.24 (℄ LMD1)
STA. 371+36.44 TO STA. 373+97.62 (℄ CR46B1)
STA. 564+87.03 TO STA. 574+91.00 (℄ CR46D1)

REVISIONS			
DATE	DESCRIPTION	DATE	DESCRIPTION

MICHAEL J. QUARTETTI, P.E.
P.E. LICENSE NUMBER 45976
PARSONS BRINCKERHOFF, INC.
2202 N WEST SHORE BLVD., SUITE 300
TAMPA, FL 33607
CERTIFICATE OF AUTHORIZATION 00001462

STATE OF FLORIDA
DEPARTMENT OF TRANSPORTATION

ROAD NO.	COUNTY	FINANCIAL PROJECT ID
400	SEMINOLE	242592-4-52-01

TYPICAL SECTIONS
RAMPS

SHEET NO. 58

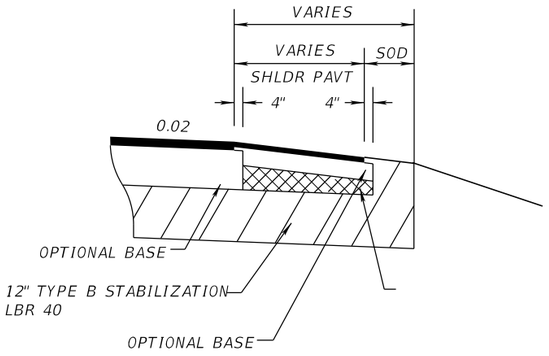

SHOULDER PAVEMENT DETAIL

N.T.S.

SEE PLAN FOR SPECIFIC WIDTHS

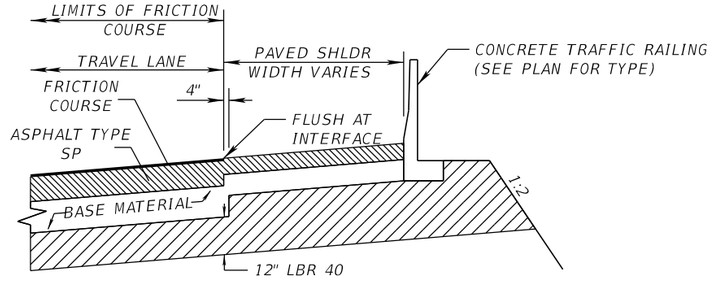

* PROVIDE A 25' LONG VERTICAL TRANSITION OF THE SHOULDER PAVEMENT STRUCTURAL SECTION FROM 0.75" BELOW THE TOP OF THE HIGH SIDE FRICTION COURSE, TO FLUSH WITH THE TOP OF THE FRICTION COURSE. END THE VERTICAL SHOULDER PAVEMENT TRANSITION WHEN THE HIGH SIDE SHOULDER PAVEMENT CROSS SLOPE EQUALS 0% AND KEEP IT FLUSH WITH THE FRICTION COURSE THROUGH THE FULL SUPER DISTANCE.

SHOULDER PAVING ON HIGH SIDE OF SUPER ELEVATED ROADWAYS

N.T.S.

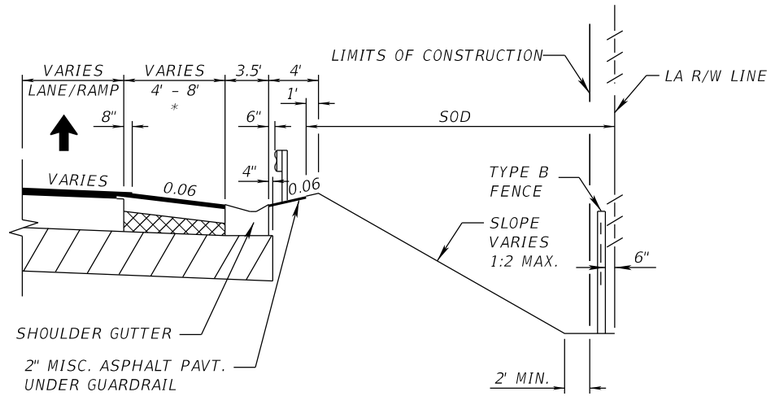

* SHOULDER PAVEMENT LESS THAN 6' IN WIDTH THAT ADJOINS SHOULDER GUTTER, SHALL BE THE SAME TYPE. DEPTH AND SLOPE AS THE RAMP PAVEMENT.

SHOULDER WITH SHOULDER GUTTER

MAINLINE AND RAMPS

N.T.S.

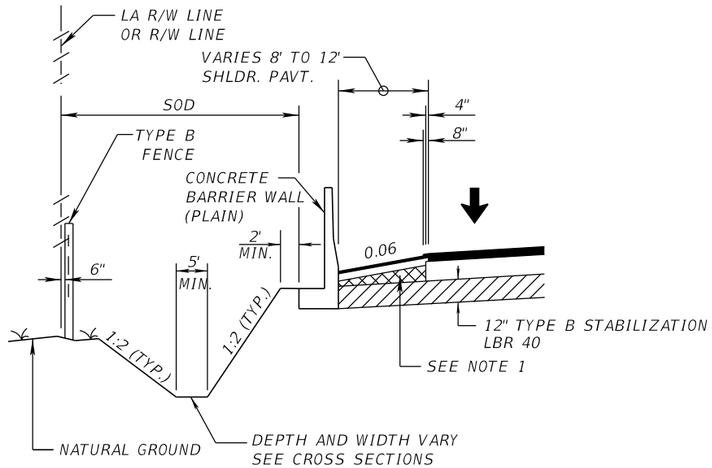

SHOULDER WITH BARRIER WALL (RIGID SHOULDER)

MAINLINE AND RAMPS

N.T.S.

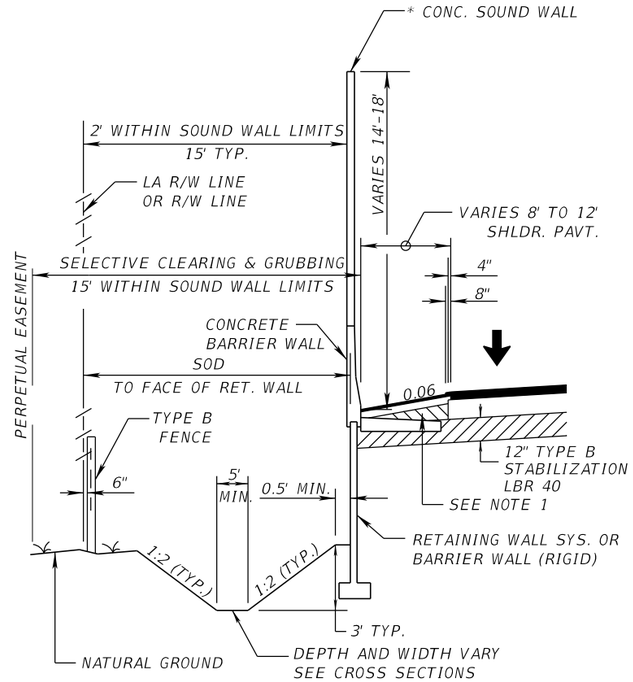

* SOUND WALL LIMITS

SHOULDER WITH RETAINING WALL SYSTEM

MAINLINE AND RAMPS

N.T.S.

REVISIONS			
DATE	DESCRIPTION	DATE	DESCRIPTION

MICHAEL J. QUARTETTI, P.E.
P.E. LICENSE NUMBER 45976
PARSONS BRINCKERHOFF, INC.
2202 N WEST SHORE BLVD., SUITE 300
TAMPA, FL 33607
CERTIFICATE OF AUTHORIZATION 00001462

STATE OF FLORIDA
DEPARTMENT OF TRANSPORTATION

ROAD NO.	COUNTY	FINANCIAL PROJECT ID
400	SEMINOLE	242592-4-52-01

TYPICAL SECTION DETAILS

SHEET NO. 59

(1) INLET
TOP GRATE EL. = 62.23
INV. EL. = 52.92
18" RCP
MES
INV. EL. = 50.10

(2) INLET
TOP GRATE EL. = 62.23
INV. EL. = 52.92
18" RCP
MES
INV. EL. = 50.10

(40) U-TYPE ENDWALL (W)
TOP EL. = 89.72
INV. EL. = 86.70
24" RCP
U-TYPE ENDWALL (E)
TOP EL. = 89.72
INV. EL. = 86.70

(41) MANHOLE
TOP EL. = 72.48
INV. EL. = 66.66
OF 18" GOING SOUTH
N. INV. EL. = 66.39
18" RCP

(42) INLET
TOP GRATE EL. = 68.44
S. INV. EL. = 64.65
N. INV. EL. = 63.43
24" RCP

(43) INLET
TOP GRATE EL. = 67.49
S. INV. EL. = 62.66
N. INV. EL. = 62.71
24" RCP

(44) INLET
TOP GRATE EL. = 68.42
S. INV. EL. = 60.58
N. INV. EL. = 60.55
24" RCP

(45) ENDWALL
TOP EL. = 66.04
INV. EL. = 63.25
OF 18" RCP (PLUGGED)
INLET REMOVED PER
GREINER PLANS STATE
PROJECT NO. 77160-3601

(46) INLET
TOP GRATE EL. = 69.27
S. INV. EL. = 58.16
E. INV. EL. = 58.12
N. INV. EL. = 58.12
36" RCP
MES
INV. EL. = 56.82

(47) INLET
TOP GRATE EL. = 70.04
S. INV. EL. = 61.39
18" RCP

(48) 2' ALUMINUM SKIMMER
TOP EL. = 64.55

(49) CATCH BASIN
TOP EL. = 64.70
THROAT EL. = 63.12
INV. EL. = 59.13
24" RCP

(50) ENDWALL
TOP EL. = 62.04
INV. EL. = 57.26
48" RCP

(51) MANHOLE
TOP EL. = 70.33
INV. EL. = UNKNOWN
48" RCP

(52) MANHOLE
TOP EL. = 64.16
W. INV. EL. = 56.68
E. INV. EL. = 56.86
S. INV. EL. = 58.14

(53) ENDWALL
TOP EL. = 62.50
INV. EL. = 57.42
48" RCP

(54) ENDWALL
TOP EL. = 58.13
INV. EL. = 52.44
54" RCP

(55) ENDWALL
TOP EL. = 57.47
INV. EL. = 51.70

(56) MANHOLE
TOP EL. = 57.31
S. INV. EL. = 53.60
N. INV. EL. = 53.57
18" RCP
MES
INV. EL = 53.68

(57) MES
INV. EL. = 54.31
18" RCP

(58) MANHOLE
TOP EL. = 61.95
S.E. INV. EL. 52.36=
N.W. INV. EL. = 55.57
36" RCP
MES
INV. EL. = 51.64

(59) MES
INV. EL. = 55.47
36" RCP

(60) INLET
TOP GRATE EL. = 62.30
INV. EL. = 57.30
18" RCP

(61) INLET
GRATE EL. = 61.64
S. INV. EL. = 56.86
E. INV. EL. = 56.95
24" RCP
MES
INV. EL. = 56.22

(62) 2.5' FIBERGLASS SKIMMER
TOP EL. = 55.97
OVERFLOW STRUCTURE
THROAT EL. = 53.96
INV. EL. = 51.49
24" RCP
MES
INV. EL. = 50.99

(63) INLET
TOP GRATE EL. = 55.18
INV. EL. = 51.19
36" RCP

(64) INLET
TOP GRATE EL. = 57.69
W. INV. EL. = 50.39
E. INV. EL. = 50.40
36" RCP

(65) INLET
TOP GRATE EL. = 55.00
W. INV. EL. = 49.77
E. INV. EL. = 49.98
36" RCP
MES
INV. EL. = 49.03

(66) MES (N)
INV. EL. = 55.03
18" RCP
MES (S)
INV. EL. = 54.52

(67) MES (N)
INV. EL. = 57.86
18"X30" RCP
MES (S)
INV. EL. = 57.44

(68) ENDWALL (E)
TOP EL. = 56.25
INV. EL. = 52.39
30" RCP
ENDWALL (W)
TOP EL. = 56.49
INV. EL. = 52.18

(69) ENDWALL (W)
TOP EL. = 56.68
INV. EL. = 52.44
36" RCP
ENDWALL (E)
TOP EL. = 56.36
INV. EL. = 52.44

(70) CONCRETE SPILLWAY
S.W. TOP EL. = 55.25
S.E. TOP EL. = 55.08
BOTTOM EL. = 54.83
N.W. TOP EL. = 59.58
N.E. TOP EL. = 59.58
BOTTOM EL. = 58.95

(71) MES (W)
INV. EL. = 59.98
24" RCP
MES (E)
INV. EL. = 60.18

(72) CONCRETE SPILLWAY
S.W. TOP EL. = 63.78
S.E. TOP EL. = 63.72
BOTTOM EL. = 63.18
N.W. TOP EL. = 59.58
N.E. TOP EL. = 59.68
BOTTOM EL. = 58.95

(73) FIBERGLASS SKIMMER 2.25' H.
OVERFLOW STRUCTURE
CATCH BASIN
TOP EL. = 60.91
WEIR EL. = 59.15
24" RCP
INV. EL. = 56.40

(74) MANHOLE
RIM EL. = 59.72
INV. EL. = 55.78

(75) 18"X30" RCP
MES (S)
INV. EL. = 65.25
MES (N)
INV. EL. = 64.30

(76) CATCH BASIN
TOP EL. = 64.54
W. INV. EL. = 60.65
E. INV. EL. = 60.43
24" RCP
MES
INV. EL. = 62.50

(77) CATCH BASIN
TOP EL. = 63.23
W. INV. EL. = 56.40
24" RCP
E. INV. EL. = 56.31
24" RCP
MES
INV. EL. = 54.76

(78) MES (W)
INV. EL. = 68.23
18" RCP
MES (E)
INV. EL. = 68.12

(79) CATCH BASIN
TOP EL. = 66.36
INV. EL. = 61.89
36" RCP

(80) CATCH BASIN
TOP EL. = 66.01
E. INV. EL. =60.33
N. INV. EL. = 60.38
36" RCP

(81) CATCH BASIN
TOP EL. = 65.09
S. INV. EL. =59.58
N. INV. EL. = 59.57
36" RCP

(82) CATCH BASIN
TOP EL. = 64.34
S. INV. EL. = 58.89
N.W. INV. EL. = 55.07
36" RCP
MES
INV.EL. = 54.86

(83) 1.0' FIBERGLASS SKIMMER
OVERFLOW STRUCTURE
CATCH BASIN
TOP EL. = 63.07
THROAT EL. = 62.53
INV. EL. = 56.57
18" RCP
ENDWALL
TOP EL. = 59.21
INV. EL. = 55.90

(84) CATCH BASIN
TOP EL. = 66.71
INV. EL. = 63.88
18" RCP

(85) MANHOLE
TOP EL. = 65.46
S.W. INV. EL. =55.55
S.E. INV. EL. = 58.69
30" RCP
MES
INV. EL. = 54.95

(86) DBL. 30" RCP
MES
N.W. INV. EL. = 40.05
N.W. INV. EL. = 40.38
S.E. INV. EL. = 41.10
S.E. INV. EL. = 41.17

(87) ENDWALL
TOP EL. = 45.17
INV. EL. = 41.62

(88) CATCH BASIN
TOP EL. = 47.43
S.E. INV. EL. = 41.35
N.W. INV. EL. = 41.25
30" RCP
MES
INV. EL. = 40.03

(89) MANHOLE
TOP EL. = 53.94
INV. EL. = 50.28
18" RCP

(90) MANHOLE
TOP EL. = 53.78
N. INV. EL. = 46.81
S. INV. EL. = 49.24
W. INV. EL. = 46.82
18" RCP

(91) MANHOLE
TOP EL. = 51.18
W. INV. EL. = 43.37
E. INV. EL. = 46.76

(92) CURB INLET
TOP EL. = 50.92
INV. EL. = 46.13
18" RCP

(93) MANHOLE
TOP EL. = 52.88
N. INV. EL. = 46.16
S.E. INV. EL. = 48.50

(94) JUNCTION BOX
36" CORRUGATED PLASTIC
INV. EL. = 46.25

(95) JUNCTION BOX
INV. EL. = 46.24

(96) MANHOLE
TOP EL. = 51.88
N. INV. EL. = 47.46
S. INV. EL. = 47.80
W. INV. EL. = 46.25

(97) MANHOLE
TOP EL. = 51.86
N. INV. EL. = 45.14
36" RCP
N.E. INV. EL. = 46.46
18" RCP
S. INV. EL. = 47.80
18" RCP
W. INV. EL. = 46.87
18" RCP

(98) CURB INLET
TOP EL. = 50.98
INV. EL. = 46.68

(99) MANHOLE
TOP EL. 51.90
N. INV. EL. = 46.46
S.W. INV. EL. = 46.39

(100) MANHOLE
TOP EL. 51.90
N. INV. EL. = 46.46
S.W. INV. EL. = 46.39
18" RCP

(101) MANHOLE
TOP EL. 53.15
N. INV. EL. = 43.21
S. INV. EL. = 42.93
JUNCTION BOX

(102) MANHOLE
TOP EL. 50.47
N. INV. EL. = 45.96
18" RCP
S. INV. EL. = 46.39
18" RCP
W. INV. EL. = 45.95
18" RCP

(103) CURB INLET
TOP EL. = 50.08
INV. EL. = 45.51

(104) CURB INLET
TOP EL. = 49.72
INV. EL. = 45.43
18" RCP

(105) MANHOLE
TOP EL. 49.90
W. INV. EL. = 45.43
S. INV. EL. = 45.37
E. INV. EL. = 45.32
18" RCP

(106) MANHOLE
TOP EL. 49.65
W. INV. EL. = 45.25
S. INV. EL. = 45.40
18" RCP

(107) MANHOLE
TOP EL. 49.63
N. INV. EL. = 45.30
E. INV. EL. = 45.68

(108) CATCH BASIN
TOP EL. = 50.08
N. INV. EL. = 45.70
30" RCP
E. INV. EL. = 45.72
W. INV. EL. = 45.97
18" RCP

(109) CATCH BASIN
TOP EL. = 45.68
BOTTOM OF STRUCT.
EL. = 45.94

(110) CATCH BASIN
TOP EL. = 50.35
N. INV. EL. = 46.14
30" RCP
S. INV. EL. = 46.11
30" RCP

(111) MANHOLE
TOP EL. = 52.58
N. INV. EL. = 46.19
S. INV. EL. = 46.09

(112) MANHOLE
TOP EL. = 52.80
INV. EL. = UNKNOWN

(113) U-TYPE ENDWALL
TOP EL. = 52.00
INV. EL. OF PIPE
PLUGGED W/CONC.

(114) CATCH BASIN
TOP EL. = 60.29
N.E. INV. EL. = 50.32
S.W. INV. EL. = 50.31
36" RCP
END TREATMENT
INV. EL. = 50.02

(115) DBL. 36" RCP
N.W. INV. EL. = 40.23
N.E. INV. EL. = 40.10
S.W. INV. EL. = 41.37
S.E. INV. EL. = 41.50

(116) CONCRETE SPILLWAY
N.W. TOP EL. = 53.39
BOTTOM EL. = 52.94
N.E. TOP EL. = 53.39
S.W. TOP EL. = 45.64
BOTTOM EL. = 45.36
S.E. TOP EL. = 45.60

(117) 24" RCP
N.E. INV. EL. = 41.14
S.W. INV. EL. = 40.27

(118) CATCH BASIN
TOP EL. = 47.27
E. INV. EL. = 41.47
48" RCP
W. INV. EL. = 41.50
48" RCP
MES
INV. EL. = 41.00

(119) MANHOLE
TOP EL. = 48.13
E. INV. EL. = 39.77
N. INV. EL. = 42.05
30" RCP
W. INV. EL. = 41.01
48" RCP
ENDWALL
TOP EL. = 45.52
INV. EL. = 40.28

(120) CATCH BASIN
TOP EL. = 44.71
INV. EL. = 41.21

(121) U-TYPE ENDWALL
TOP EL. = 42.75
15" RCP
INV. EL. = 40.75

(122) CATCH BASIN
TOP EL. = 45.40
INV. EL. = 42.33
18" RCP
INV. EL. = 41.77

(123) CATCH BASIN
TOP EL. = 50.74
N. INV. EL. = 41.63
E. INV. EL. = 41.04
48" RCP

(124) CURB INLET
TOP EL. = 56.41
18" RCP
INV. EL. 52.14

(125) CURB INLET
TOP EL. = 55.73
N. INV. EL. = 41.29
W INV. EL. = 50.72
S. INV. 18" RCP EL. = 50.56
S. INV. 48" RCP EL. = 41.27

(126) ENDWALL
TOP EL. = 46.33
INV. EL. = 41.77

(127) CATCH BASIN
TOP EL. = 41.87
N. INV. EL. = 37.60
S. INV. EL. = 37.54
DBL. 36" RCP
ENDWALL
TOP EL. = 41.28
N. INV. EL. = 37.00
S. INV. EL. = 37.25

(128) CURB INLET
TOP EL. = 59.29
INV. EL. = 54.46
18" RCP

(129) CURB INLET
TOP EL. = 57.85
N. INV. EL. = 52.63
W. INV. EL. = 52.84
18" RCP

(130) MANHOLE
TOP EL. = 58.80
N. INV. EL. = 52.53
18" RCP
S. INV. EL. = 52.51

(131) CURB INLET
TOP EL. = 57.71
S. INV. EL. = 52.23
E. INV. EL. = 52.20
18" RCP

(132) CURB INLET
TOP EL. = 60.91
INV. EL. = 55.57
18" RCP
U-TYPE ENDWALL
EL. = 51.45
INV. EL. = 49.29

(133) CURB INLET
TOP EL. = 67.51
INV. EL. = 61.17
18" RCP
INV. EL. = 49.26

(134) CONCRETE SPILLWAY
S.W. TOP EL. = 51.40
BOTTOM EL. = 51.30
N.W. TOP EL. = 51.65
S.E. TOP EL. = 64.33
BOTTOM EL. = 64.01
N.E. TOP EL. = 64.42

(135) CATCH BASIN
TOP EL. = 60.97
AT FL
INV. EL. = 56.30
15" CMP
U-YTPE ENDWALL
TOP EL. = 53.86
INV. EL. = 52.32

(136) MANHOLE
TOP EL. = 72.62
INV. EL. = 67.32
15" RCP

(137) MANHOLE
TOP EL. = 70.66
E. INV. EL. = 65.72
W. INV. EL. = 65.66
15" RCP

(138) MANHOLE
TOP EL. = 68.77
E. INV. EL. = 63.75
N. INV. EL. = 63.76
18" RCP

(139) CATCH BASIN
TOP EL. = 65.30
AT FL
S. INV. EL. = 61.33
N. INV. EL. = 60.88
15" CMP
U-TYPE ENDWALL
TOP EL. = 58.38
INV. EL. = 54.42

(140) CATCH BASIN
TOP EL. = 71.97
AT FL
INV. EL. = 68.05
15" CMP
U-TYPE ENDWALL
TOP EL. = 54.82
INV. EL. = 51.33

(141) MANHOLE
TOP EL. = 48.26
N. INV. EL. = 45.27
S. INV. EL. = 44.81
24" RCP
INV. EL. = 45.08

(142) MANHOLE
TOP EL. = 48.48
N. INV. EL. = 45.85
S. INV. EL. = 45.52
24" RCP
FES
24" RCP
INV. EL. = 45.95

(143) MANHOLE
TOP EL. = 48.89
S. INV. EL. = 43.97
N. INV. EL. = 43.93
30" RCP
INV. EL. = 44.15

(144) MANHOLE
TOP EL. = 50.02
E. INV. EL. = 45.99
N. INV. EL. = 46.44
18" RCP

(145) MANHOLE
TOP EL. = 49.28
S. INV. EL. = 44.63
W. INV. EL. = 45.53
N. INV. EL. = 44.69
30" RCP

(146) MANHOLE
TOP EL. = 50.28
S. INV. EL. = 45.52
N. INV. EL. = 45.55
30" RCP
FES
INV. EL. = 45.87

(147) MANHOLE
TOP EL. = 50.87
S. INV. EL. = 46.09
W. INV. EL. = 46.14
18" RCP

(148) CATCH BASIN
TOP EL. = 48.88
INV. EL. = 46.35
18" RCP

(149) CATCH BASIN
TOP EL. = 70.86
AT FL
INV. EL. = 66.73
15" CMP
U-TYPE ENDWALL
TOP EL. = 56.02
INV. EL. = 54.00

REVISIONS

DATE	DESCRIPTION	DATE	DESCRIPTION

MICHAEL J. QUARTETTI, P.E.
P.E. LICENSE NUMBER 45976
PARSONS BRINCKERHOFF, INC.
2202 N WEST SHORE BLVD., SUITE 300
TAMPA, FL 33607
CERTIFICATE OF AUTHORIZATION 00001462

STATE OF FLORIDA
DEPARTMENT OF TRANSPORTATION

ROAD NO.	COUNTY	FINANCIAL PROJECT ID
400	SEMINOLE	242592-4-52-01

EXISTING DRAINAGE STRUCTURES (1)

SHEET NO. 60

(150) CATCH BASIN
TOP EL. = 68.06
AT FL
INV. EL. = 63.69
15" CMP
U-TYPE ENDWALL
TOP EL. = 56.26
INV. EL. = 54.30

(151) CONCRETE SPILLWAY
S.W. TOP EL. = 67.13
BOTTOM EL. = 66.77
N.W. TOP EL. = 67.23
W. TOP EL. = 58.43
BOTTOM EL. = 58.12
E. TOP EL. = 58.38

(152) CURB INLET
TOP EL. = 61.40
INV. EL. 57.48
15" RCP

(153) MANHOLE
TOP EL. = 61.51
N. INV. EL. = 57.27
S. INV. EL. = 57.42
18" RCP

(154) MANHOLE
TOP EL. = 61.92
S. INV. EL. = 57.16
E. INV. EL. = 57.07
18" RCP

(155) CURB INLET
TOP EL. = 57.48
N. INV. EL. = 52.44
W. INV. EL. = 53.40
18" RCP

(156) CURB INLET
TOP EL. = 57.16
S. INV. EL. = 52.02
N. INV. EL. = 52.05
E. INV. EL. = 52.16
18" RCP

(157) CURB INLET
TOP EL. = 55.80
INV. EL. 51.62
18" RCP

(158) CURB INLET
TOP EL. = 55.85
W. INV. EL. = 51.41
E. INV. EL. = 51.39
S. INV. EL. = 51.45
18" RCP

(159) CURB INLET
TOP EL. = 55.35
W. INV. EL. = 50.97
S. INV. EL. = 51.91
24" RCP

(160) CURB INLET
TOP EL. = 55.21
INV. EL. = 50.48
24" RCP

(161) CURB INLET
TOP EL. = 53.29
INV. EL. = 50.00
18" RCP

(162) CURB INLET
TOP EL. = 53.30
N. INV. EL. = 49.21
E. INV. EL. = 49.10
24" RCP

(163) MANHOLE
TOP EL. = 67.78
INV. EL. = 64.78
15" RCP

(164) MANHOLE
TOP EL. = 69.23
E. INV. EL. = 62.52
N. INV. EL. = 62.45
18" RCP
FES
INV. EL. = 61.79

(165) CONCRETE SPILLWAY
S.W. TOP EL. = 61.83
BOTTOM EL. = 61.56
N.W. TOP EL. = 61.90
S.E. TOP EL. = 64.23
BOTTOM EL. = 63.72
N.E. TOP EL. = 64.13

(166) MANHOLE
TOP EL. = 72.22
INV. EL. = 67.18
18" RCP

(167) CATCH BASIN
TOP EL. = 65.71
AT FL
S. INV. EL. = 68.88
N. INV. EL. = 65.71
18" CMP
U-TYPE ENDWALL
TOP EL. = 58.60
INV. EL. = 56.25

(168) CATCH BASIN
TOP EL. = 71.21
AT FL
INV. EL. = 67.26
15" CMP
U-TYPE ENDWALL
TOP EL. = 55.32
INV. EL. = 52.08

(169) 36" RCP
E. INV. EL. = 53.18
W. INV. EL. = 52.52
END TREATMENT

(170) 24" RCP
E. INV. EL. = 45.13
W. INV. EL. = 45.51
END TREATMENT

(171) CATCH BASIN
TOP EL. = 56.92
INV. EL. = 47.35
18" RCP
INV. EL. = 45.44

(172) MANHOLE
TOP EL. = 51.63
E. INV. EL. = 44.93
N. INV. EL. = 44.89
24" RCP
ENDWALL
TOP EL. = 48.07
INV. EL. = 44.90

(173) MANHOLE
TOP EL. = 56.81
S. INV. EL. = 50.64
N. INV. EL. = 50.66
24" RCP

(174) MANHOLE
TOP EL. = 57.63
S. INV. EL. = 45.82
N.E. INV. EL. = 45.92
24" RCP

(175) CATCH BASIN
TOP EL. = 57.06
THROAT EL. = 52.96
(AT SKIMMER)
INV. EL. = 46.37
24" RCP

(176) CATCH BASIN
TOP EL. = 54.85
INV. EL. = 51.25
30" CMP

(177) CATCH BASIN
TOP EL. = 57.08
W. INV. EL. = 50.76
E. INV. EL. = 50.72
30" CMP

(178) CATCH BASIN
TOP EL. = 54.67
W. INV. EL. = 50.30
E. INV. EL. = 50.22
30" CMP
MES
INV. EL. = 48.86

(179) CATCH BASIN
TOP EL. = 56.42
INV. EL. = 53.67
24" CMP

(180) CATCH BASIN
TOP EL. = 56.36
S.E. INV. EL. = 53.46
N.E. INV. EL. = 53.53
30" CMP

(181) CATCH BASIN
TOP EL. = 58.57
S.E. INV. EL. = 53.32
N.W. INV. EL. = 53.36
30" CMP

(182) CATCH BASIN
TOP EL. = 56.42
INV. EL. = 52.78
24" CMP

(183) CATCH BASIN
TOP EL. = 56.33
S.E. INV. EL. = 51.93
N.E. INV. EL. = 52.43
N.W. INV. EL. = 52.54
36" RCP
MES
INV. EL. = 48.86

(184) CATCH BASIN
TOP EL. = 60.20
AT FL
S.W. INV. EL. = 57.20
N.E. INV. EL. = 57.18
24" RCP
U-TYPE ENDWALL
INV. EL. = 56.46

(185) CATCH BASIN
TOP EL. = 56.48
AT THROAT
BOTTOM OF WEIR = 52.93
INV. EL. = 51.46
ENDWALL
TOP EL. = 54.20
INV. EL. = 50.50

(186) CATCH BASIN
TOP EL. = 62.01
AT FL
OF GUTTER
S.W. INV. EL. = 58.77
N.E. INV. EL. = 58.84

(187) CATCH BASIN
TOP AT FL
OF GUTTER
EL. = 66.88
S.W. INV. EL. = 61.64
N.E. INV. EL. = 61.70
24" RCP
MES
INV. EL. = 64.10

(188) CATCH BASIN
TOP EL. = 78.20
INV. EL. = 75.65
18" RCP

(189) CATCH BASIN
TOP EL. = 81.30
N.E. INV. EL. = 75.31
N.W. INV. EL. = 75.58
18" RCP

(190) CATCH BASIN
TOP EL. = 81.14
S.W. INV. EL. = 75.16
N.E. INV. EL. = 74.86
18" RCP

(191) CATCH BASIN
TOP EL. = 80.98
S.W. INV. EL. = 74.47
N.E. INV. EL. = 74.36
24" RCP

(192) CATCH BASIN
TOP EL. = 79.65
AT FL OF GUTTER
INV. EL. = 74.06
30" RCP

(193) UNDERGROUND JUNCTION BOX
S.W. INV. EL. = 74.00
18" RCP
S.E. INV. EL. = 73.99
N.E. INV. EL. =73.78
24" RCP
U-TYPE ENDWALL
INV. EL. = 75.75

(194) CATCH BASIN
TOP EL. = 78.30
INV. EL. = 73.67
18" RCP

(195) CATCH BASIN
TOP EL. = 80.26
S.W. INV. EL. = 73.06
N.E. INV. EL. 72.86
N.W. INV. EL. = 73.38
24" RCP

(196) CATCH BASIN
TOP EL. = 79.01
S.E. INV. EL. = 76.42
N.W. INV. EL. = 76.64
24" RCP

(197) UNDERGROUND JUNCTION BOX
S.W. INV. EL. = 73.54
N.W. INV. EL. = 75.07
N.E. INV. EL. = 73.42
S.E. INV. EL. = 74.04
30" RCP

(198) CATCH BASIN
TOP EL. = 79.36
AT FL OF GUTTER
INV. EL. = 74.30
30" RCP

(199) UNDERGROUND JUNCTION BOX
S.W. INV. EL. = 72.77
N.E. INV. EL. = 72.68
S.E. INV. EL. = 72.90
30" RCP

(200) CATCH BASIN
TOP EL. = 79.11
AT FL
OF GUTTER
INV. EL. = 73.14

(201) CATCH BASIN
TOP EL. = 79.63
S.W. INV. EL. = 72.53
N.E. INV. EL. = 72.32
24" RCP

(202) UNDERGROUND JUNCTION BOX
S.W. INV. EL. = 72.48
S.E. INV. EL. = 72.52
N.E. INV. EL. = 72.20
24" RCP

(203) CATCH BASIN
TOP EL. = 78.66
AT FL OF GUTTER
INV. EL. = 72.80
30" RCP

(204) UNDERGROUND JUNCTION BOX
S.W. INV. EL. = 71.14
S.E. INV. EL. = 71.47
N.E. INV. EL. = 71.08
30" RCP

(205) CATCH BASIN
TOP EL. = 78.12
AT FL OF GUTTER
INV. EL. = 72.20
30" RCP

(206) CATCH BASIN
TOP EL. = 75.26
S.W. INV. EL. = 71.69
N.E. INV. EL. = 71.62
24" RCP

(207) CATCH BASIN
TOP EL. = 77.97
AT FL OF GUTTER
INV. EL. = 72.97
18" RCP

(208) UNDERGROUND JUNCTION BOX
S.W. INV. EL. = 70.96
N.W. INV. EL. = 72.51
N.E. INV. EL. = 70.32
S.E. INV. EL. = 71.12
24" RCP

(209) CATCH BASIN
TOP EL. = 77.10
INV. EL. = 73.19

(210) 24"X36" RCP
ENDWALL (W)
TOP EL. = 76.59
INV. EL. = 73.36
ENDWALL (E)
TOP EL. = 76.38
INV. EL. = 73.19

(211) CATCH BASIN
TOP EL. = 72.44
S.W. INV. EL. = 68.54
N.W. INV. EL = 68.52
24" RCP
MES
INV. EL. = 68.08

(212) DBL. 24" RCP
ENDWALL (S)
TOP EL. = 71.40
S.W. INV. EL. = 67.93
N.E. INV. EL. = 67.90
ENDWALL (N)
TOP EL. = 71.10
S.W. INV. EL. = 67.68
N.E. INV. EL. = 67.69

(213) 18" RCP
MES (N)
INV. EL. = 72.91
MES (S)
INV. EL. = 72.87

(214) CATCH BASIN
TOP EL. = 75.45
AT FL OF GUTTER
INV. EL. = 70.43
18" RCP

(215) CATCH BASIN
TOP EL. = 73.91
S.W. INV. EL. = 68.28
N.W. INV. EL. = 70.42
N.E. INV. EL. = 68.23
24" RCP
U-TYPE ENDWALL
INV. EL. = 60.73

(216) ENDWALL
TOP EL. = 69.39
INV. EL. = 66.08
24" RCP

(217) CATCH BASIN
TOP EL. = 70.40
S.E. INV. EL. = 65.01
N.W. INV. EL. = 65.27
N.E. INV. EL. = 65.20
24" RCP

(218) MANHOLE
TOP EL. = 71.07
S.E. INV. EL. = 62.56
N.W. INV. EL. = 64.56
30" RCP

(219) CATCH BASIN
TOP EL. = 66.12
S.E. INV. EL. = 59.77
N.W. INV. EL. = 59.77
30" RCP
ENDWALL
TOP EL. = 62.51
INV. EL. = 58.75

(220) 18" RCP
ENDWALL (W)
TOP EL. = 69.64
INV. EL. = 67.01
ENDWALL (E)
TOP EL. = 68.28
INV. EL. = 65.44

(221) CATCH BASIN
TOP EL. = 68.28
INV. EL. = 65.44
18" RCP

(222) CATCH BASIN
TOP EL. = 73.67
AT FLOW LINE
INV. EL. = 70.06
18" CMP
U-TYPE ENDWALL
INV. EL. = 65.91

(223) CATCH BASIN
TOP EL. = 78.64
AT FLOW LINE
INV. EL. = 74.99
18" CMP
U-TYPE ENDWALL
INV. EL. = 65.98

(224) 18" RCP
INV. EL. = 69.96

(225) MANHOLE
TOP EL. = 73.83
INV. EL. = 69.47
18" RCP

(226) MANHOLE
TOP EL. = 73.41
W. INV. EL. = 69.06
18" RCP
E. INV. EL. = 68.84

(227) MANHOLE
TOP EL. = 73.65
W. INV. EL. = 68.64
18" RCP
S. INV. EL. = 69.27
24" RCP
N. INV EL. = UNKNOWN

(228) CATCH BASIN
TOP EL. = 71.30
INV. EL. = 67.67
18" RCP

(229) MANHOLE
TOP EL. = 73.19
W. INV. EL. = 67.63
18" RCP
E. INV. EL. = 67.59

(230) MANHOLE
TOP EL. = 72.85
30" RCP
N. INV. EL. = 67.16
S. INV. EL. = 67.50
W. INV. EL. = 67.36

(231) MANHOLE
TOP EL. = 72.35
E. INV. EL. = 67.50
18" RCP

(232) CURB INLET
TOP EL. = 71.84
30" RCP
N. INV. EL. = 66.24
S. INV. EL. = 66.36
W. INV. EL. = 67.18

(233) MANHOLE
TOP EL. = 71.13
E. INV. EL. = 66.31
18" RCP

(234) MANHOLE
TOP EL. = 70.68
W. INV. EL. = 66.40
E. INV. EL. = 66.02
18" RCP

(235) CURB INLET
TOP EL. = 71.48
30" RCP
N. INV. EL. = 64.84
S. INV. EL. = 64.96
W. INV. EL. = 65.68

(236) MANHOLE
TOP EL. = 70.66
30" RCP
N. INV. EL. = 64.24
S. INV. EL. = 64.31

(237) MANHOLE
TOP EL. = 68.53
E. INV. EL. = 63.69
18" RCP

(238) MANHOLE
TOP EL. = 68.33
INV. EL. = 62.71
W. INV. EL. = 65.42
30" RCP
S. INV. EL. = 63.44

(239) MANHOLE
TOP EL. = 66.62
INV. EL. = 59.92
18" RCP

(240) MANHOLE
TOP EL. = 66.25
18" RCP
N. INV. EL. = 59.62
W. INV. EL. = 59.67

(241) CURB INLET
TOP EL. = 66.14
30" RCP
N. INV. EL. = 61.08
S. INV. EL. = 60.14

(242) CATCH BASIN
TOP EL. = 65.19
INV. EL. = 57.34
18" RCP

(243) MANHOLE
TOP EL. = 66.88
36" RCP
W. INV. EL. = 57.19
N. INV. EL. = 59.23
E. INV. EL. = 57.35
S. INV. EL. = 59.43

(244) MANHOLE
TOP EL. = 67.32
42" RCP
W. INV. EL. = 56.68
S. INV. EL. = 58.83
E. INV. EL. = 56.57

(245) CATCH BASIN
TOP EL. = 63.03
42" RCP
N.W. INV. EL. = 56.65
E. INV. EL. = 57.61

(246) MANHOLE
TOP EL. = 70.32
42" RCP
N. INV. EL. = 56.06
S.E. INV. EL. = 56.22

(247) MANHOLE
TOP EL. = 70.12
42" RCP
N. INV. EL. = 65.67
S. INV. EL. = 58.89
(STR. FULL OF WATER)

(248) MANHOLE
TOP EL. = 70.26
42" RCP
W. INV. EL. = 65.19
S. INV. EL. = 65.08
ENDWALL
TOP EL. = 58.08
INV. EL. = 53.04

(249) CATCH BASIN
TOP EL. = 69.79
INV. EL. = 62.45
18" RCP

(250) CURB INLET
TOP EL. = 68.99
18" RCP
W. INV. EL. = 61.16
N.E. INV. EL. = 61.36

(251) MANHOLE
TOP EL. = 68.17
18" RCP
S.W. INV. EL. = 59.68
N.E. INV. EL. = 59.66
E. INV. EL. = 59.85

(252) CATCH BASIN
TOP EL. = 66.92
INV. EL. = 63.10
18" RCP

(253) CURB INLET
TOP EL. = 67.49
18" RCP
W. INV. EL. = 63.33
S.W. INV. EL. = 62.48
E. INV. EL. = 60.38

(254) W. INV. EL. = 72.16
12" PVC
E. INV. EL. = 71.98

(255) CURB INLET
TOP EL. = 73.12
18" RCP
S.W. INV. EL. = 67.44
E. INV. EL. = 67.13
N. INV. EL. = 68.41

(256) CURB INLET
TOP EL. = 75.37
18" RCP
W. INV. EL. = 69.03
N.E. INV. EL. = 68.94

(257) MANHOLE
TOP EL. = 76.53
18" RCP
W. INV. EL. = 69.25
E. INV. EL. = 69.24

(258) MANHOLE
TOP EL. = 70.31
18" RCP
S.W. INV. EL. = 63.45
E. INV. EL. = 63.28

(259) MANHOLE
TOP EL. = 68.42
18" RCP
S.W. INV. EL. = 62.70
N.E. INV. EL. = 62.76

(260) MANHOLE
TOP EL. = 91.58
INV. EL. = 86.62
18" RCP

(261) MANHOLE
TOP EL. = 90.73
S.W. INV. EL. = 85.75
N.E. INV. EL. = 85.96
18" RCP

(262) MANHOLE
TOP EL. = 88.65
INV. EL. = 83.86
18" RCP

(263) MANHOLE
TOP EL. = 85.43
N.W. INV. EL. = 80.62
18" RCP
E. INV. EL. = 80.25
W. INV. EL. = 80.42

(264) MANHOLE
TOP EL. = 78.88
18" RCP
INV. EL. = 73.85

(265) MANHOLE
TOP EL. = 78.77
W. INV. EL. = 73.43
18" RCP
E. INV. EL. = 73.28
S. INV. EL. = 73.48

(266) MANHOLE
RIM EL. = 83.13
N.W. INV. EL. = 77.62
15" RCP
E. INV. EL. = 77.53

(267) MANHOLE
RIM EL. = 82.38
W. INV. EL. = 75.95
15" RCP
N.E. INV. EL. = 75.94

(268) MANHOLE
RIM EL. = UNKNOWN
S.W. INV. EL. = 75.43

(269) DBL. 12" PVC
INV. EL. = 75.82

(270) CATCH BASIN
TOP EL. = 77.03
N.W. INV. EL. = 74.79
S.W. INV. EL. = 74.77
18" RCP
E. INV. EL. = 73.84

(271) MANHOLE
TOP EL. = 78.39
24" RCP
N. INV. EL. = 71.52
W. INV. EL. = 73.44
E. INV. EL. = 72.11

(272) MANHOLE
TOP EL. = 77.75
18" RCP
INV. EL. = 72.51

(273) MANHOLE
TOP EL. = 79.39
18" RCP
S. INV. EL. = 73.71
N. INV. EL. = 73.96
OF 18" RCP

(274) MANHOLE
TOP EL. = 79.26
N. INV. EL. = 73.38
18" RCP
E. INV. EL. = 73.27

(275) MANHOLE
TOP EL. = 76.68
INV. EL. = 71.88
18" RCP

(276) MANHOLE
TOP EL. = 76.56
W. INV. EL. = 71.33
E. INV. EL. = 71.02
S. INV. EL. = 70.94
OF 48" GOING S.

(277) MANHOLE
TOP EL. = 76.23
INV. EL. = 72.37
36" RCP AT MANHOLE
18" RCP AT CURB INLET

(278) MANHOLE
TOP EL. = 77.49
INV. EL. = 72.45
18" RCP

(279) MANHOLE
TOP EL. = 78.11
N. INV. EL. = 72.40
W. INV. EL. = 72.45
E. INV. EL. = 72.35
24" RCP

(280) MANHOLE
TOP EL. = 78.41
W. INV. EL. = 72.09
E. INV. EL. = 71.66
30" RCP

(281) MANHOLE
TOP EL. = 77.74
INV. EL. = 70.75
18" RCP

(282) MANHOLE
TOP EL. = 77.74
N. INV. EL. = 70.65
W. INV. EL. = 70.67
E. INV. EL. = 70.60
30" RCP

(283) MANHOLE
TOP EL. = 76.78
INV. EL. = 71.15
18" RCP

(284) MANHOLE
TOP EL. = 77.74
N. INV. EL. = 70.65
W. INV. EL. = 70.67
E. INV. EL. = 70.60
30" RCP

(285) MANHOLE
TOP EL. = 75.65
W. INV. EL. = 69.87
E. INV. EL. = 69.82
30" RCP

(286) CURB INLET
TOP EL. = 75.18
18" RCP
S. INV. EL. = 69.44
N. INV. EL. = 69.52
OF 18" RCP GOING N.W.

(287) MANHOLE
TOP EL. = 75.32
W. INV. EL. = 69.40
N. INV. EL. = 69.27
S.E. INV. EL. = 68.29
30" RCP

(288) CONCRETE SPILLWAY
N.W.TOP EL. = 73.33
BOTTOM EL. = 73.12
N.E. TOP EL. = 73.15
S.W. TOP EL. = 70.03
BOTTOM EL. = 69.80
S.E. TOP EL. = 70.03

(289) MANHOLE
TOP EL. = 73.79
N.W. INV. EL. = 68.13
36" RCP
S.E. INV. EL. = 67.73
30" RCP
S.W. INV. EL. = 67.79
ENDWALL
TOP EL. = 71.64
INV. EL. = 67.81

(290) MANHOLE
TOP EL. = 73.14
N.W. INV. EL. = 67.60
S.E. INV. EL. = 63.41
42" RCP
ENDWALL
TOP EL. = 68.28
INV. EL. = 63.95

(291) MANHOLE
TOP EL. = 73.52
INV. EL. = 68.45
15" RCP

(292) MANHOLE
TOP EL. = 73.37
W. INV. EL. = 68.39
S.E. INV. EL. = 68.18
15" RCP

REVISIONS

DATE	DESCRIPTION	DATE	DESCRIPTION

MICHAEL J. QUARTETTI, P.E.
P.E. LICENSE NUMBER 45976
PARSONS BRINCKERHOFF, INC.
2202 N WEST SHORE BLVD., SUITE 300
TAMPA, FL 33607
CERTIFICATE OF AUTHORIZATION 00001462

STATE OF FLORIDA
DEPARTMENT OF TRANSPORTATION

ROAD NO.	COUNTY	FINANCIAL PROJECT ID
400	SEMINOLE	242592-4-52-01

EXISTING DRAINAGE STRUCTURES (2)

SHEET NO. 61

Swain 11/2/2016 9:14:42 AM T:\Sys\Projects\24259245201\drainage\DRMPRD26.dgn

(293) MANHOLE
TOP EL. = 76.43
INV. EL. = 68.07
N.W. INV. EL. = 67.78
15" RCP

(294) CATCH BASIN
TOP EL. = 77.32
W. INV. EL. = 67.68
E. INV. EL. = 67.62
18" RCP

(295) MANHOLE
TOP EL. = 77.37
W. INV. EL. = 67.47
E. INV. EL. = 66.86
24" RCP

(296) U-TYPE ENDWALL
TOP EL. = 66.17
INV. EL. = 63.12
BOTTOM OF STR.
EL. = 62.83

(297) CURB INLET
TOP EL. = 74.13
INV. EL. = 68.57
18" RCP

(298) MANHOLE
TOP EL. = 74.63
W. INV. EL. = 68.63
S. INV. EL. = 68.54
18" RCP

(299) MANHOLE
TOP EL. = 74.63
N. INV. EL. = 66.45
18" RCP
E. INV. FL. = 68.35
24" RCP
S. INV. EL. = 64.78
ENDWALL
TOP EL. = 67.54
INV. EL. = 64.41

(300) MANHOLE
TOP EL. = 78.11
INV. EL. = 73.12
18" RCP

(301) MANHOLE
TOP EL. = 77.95
18" RCP
W. INV. EL. = 72.96
N. INV. EL. = 72.99
E. INV. EL. = 73.03

(302) MANHOLE
TOP EL. = 86.69
INV. EL. = 81.64
18" RCP

(303) MANHOLE
TOP EL. = 86.72
18" RCP
W. INV. EL. = 81.55
N. INV. EL. = 81.60
E. INV. EL. = 81.59

(304) MANHOLE
TOP EL. = 91.91
INV. EL. = 87.52
18" RCP

(305) MANHOLE
TOP EL. = 92.56
N. INV. EL. = 88.52
S. INV. EL. = 88.38
18" RCP

(306) MANHOLE
TOP EL. = 92.22
18" RCP
W. INV. EL. = 86.96
N. INV. EL. = 86.89

(307) CATCH BASIN
TOP EL. = 89.22
AT FLOW LINE
INV. EL. = 84.03
18" RCP

(308) CATCH BASIN
TOP EL. = 92.20
AT FLOW LINE
INV. EL. = 88.48
18" PVC

(309) CATCH BASIN
TOP EL. = 91.83
AT FLOW LINE
N.W. INV. EL. = 87.56
S.E. INV. EL. = 87.57
18" CMP
MES
INV. EL. 55.40

(310) CATCH BASIN
TOP EL. = 63.89
INV. EL. = 57.56

(311) ENDWALL
TOP EL. = 63.41
INV. EL. = 59.18
36" RCP

(312) MANHOLE
TOP EL. = 65.19
36" RCP
W. INV. EL. = 57.36
N. INV. EL. = 57.46
E. INV. EL. = 57.45
24" RCP

(313) CATCH BASIN
TOP EL. = 61.66
36" RCP
W. INV. EL. = 55.58
E. INV. EL. = 55.85
ENDWALL
TOP EL. = 58.97
INV. EL. = 54.54

(314) 18" RCP
MES (W)
INV. EL. = 66.16
MES (E)
INV. EL. = 65.88

(315) CATCH BASIN
TOP EL. = 64.39
INV. EL. = 59.59
18" CMP

(316) CATCH BASIN
TOP EL. = 64.16
24" STEEL
S.E. INV. EL. = 59.09
N.E. INV. EL. = 59.28

(317) CATCH BASIN
TOP EL. = 61.93
24" STEEL
S.E. INV. EL. = 58.34
N.W. INV. EL. = 58.43

(318) MANHOLE
TOP EL. = 62.54
30" RCP
S.E. INV. EL. = 49.14
N.W. INV. EL. = 56.85
INV. EL. = 48.37 AT
THE END OF PIPE

(319) CATCH BASIN
TOP EL. = 80.69
AT FLOW LINE
S.E. INV. EL. = 76.95
(18" PIPE)

(320) MANHOLE
TOP EL. = 80.89

(321) CATCH BASIN
TOP EL. = 84.03
AT FLOW LINE
INV. EL. = 80.38
18" RCP

(322) CATCH BASIN
TOP EL. = 79.21
AT FLOW LINE
N.W. INV. EL. = 74.91
(18" PVC)
N.E. INV. EL. = 74.87
18" RCP
S.E. INV. EL. = 74.55

(323) U-TYPE ENDWALL
TOP EL. = 66.14
INV. EL. = 63.86

(324) CATCH BASIN
TOP EL. = 65.40
AT FLOW LINE
INV. EL. = 60.89
30" PVC

(325) CATCH BASIN
TOP EL. = 65.56
AT FLOW LINE
S.W. INV. EL. = 60.33
N.E. INV. EL. = 59.74

(326) CATCH BASIN
TOP EL. = 68.46
AT FLOW LINE
24" PVC
S.W. INV. EL. = 63.30
N.W. INV. EL. = 63.30

(327) CATCH BASIN
TOP EL. = 68.46
AT FLOW LINE
24" PVC
S.W. INV. EL. = 63.30
N.W. INV. EL. = 63.30
MES
24" PVC
INV. EL. = 63.69

(328) CATCH BASIN
TOP EL. = 82.59
AT FLOW LINE
18" RCP
INV. EL. = 78.56

(329) CATCH BASIN
TOP EL. = 83.37
AT FLOW LINE
18" CMP
N.W. INV. EL. = 77.83
N.E. INV. EL. = 78.14

(330) U-TYPE ENDWALL
TOP EL. = 68.40
INV. EL. = 64.85

(331) MANHOLE
TOP EL. = 67.62
24" RCP
S. INV. EL. = 61.06
N. INV. EL. = 61.10
MES
INV. EL. = 60.94

(332) MANHOLE
EL. = 68.64
14"X23" RCP
INV. EL. = 62.15

(333) MANHOLE
EL. = 67.89
24" RCP
S.W. INV. EL. = 61.07
S.E. INV. EL. = 61.67
N.E. INV. EL. = 60.98

(334) CATCH BASIN
TOP EL. = 64.51
24" RCP
S.W. INV. EL. = 61.03
24" RCP
N.E. INV. EL. = 61.04

(335) CATCH BASIN
TOP EL. = 64.07
S.W. INV. EL. = 60.95
24" RCP
N.E. INV. EL. = 60.99

(336) U-TYPE ENDWALL
TOP EL. = 63.63
BOTTOM ENDWALL
EL. = 61.40
INV. EL. = 60.72

(337) CATCH BASIN
TOP EL. = 64.44
18" RCP
INV. EL. = 61.59
MES
INV. EL. = 60.16

(338) CATCH BASIN
TOP EL. = 67.10
INV. EL. = 58.85
36" RCP

(339) MANHOLE
TOP EL. = 68.77
S.E. INV. EL. = 55.71
36" RCP
N.W. INV. EL. = 56.10

(340) ENDWALL
TOP EL. = 61.03
INV. EL. = 56.56
42" RCP

(341) CATCH BASIN
TOP EL. = 73.94
AT FLOW LINE
INV. EL. = 69.10
18" RCP

(342) CATCH BASIN
TOP EL. = 74.53
AT FLOW LINE
N.W. INV. EL. = 68.75
S.E. INV. EL. = 68.56
18" PVC

(343) U-TYPE ENDWALL
TOP EL. = 67.62
INV. EL. = 65.24

(344) CATCH BASIN
TOP EL. = 90.05
AT FLOW LINE
INV. EL. = 85.55
18" RCP

(345) CATCH BASIN
TOP EL. = 82.49
AT FLOW LINE
S.W. INV. EL. = 79.73
N.E. INV. EL. = 73.94
18" PVC
N.W. INV. EL. = 73.89
INV. EL. = 59.84

(346) CATCH BASIN
TOP EL. = 77.06
AT FLOW LINE
18" RCP
INV. EL. = 74.41

(347) CATCH BASIN
TOP EL. = 65.49
INV. EL. = 61.16
24" CMP
INV. EL. = 59.75

(348) CATCH BASIN
TOP EL. = 68.86
INV. EL. = 65.86
18" RCP

(349) CATCH BASIN
TOP EL. = 69.41
18" PVC
N.W. INV. EL. = 65.46
S.E. INV. EL. = 65.56

(350) CATCH BASIN
TOP EL. = 77.05
AT FLOW LINE
INV. EL. = 65.35
INV. EL. =65.25 OF
18" PVC GOING N.W.

(351) CATCH BASIN
TOP EL. = 77.24
AT FLOW LINE
INV. EL. = 70.03

(352) CATCH BASIN
TOP EL. = 78.89
AT FLOW LINE
18" RCP
N.W INV. EL. = 73.41
N.E. INV. EL. = 74.71
12" RCP
S.W. INV. EL. = 73.47

(353) CATCH BASIN
TOP EL. = 88.63
AT FLOW LINE
18" CMP
INV. EL. = 79.55

(354) CATCH BASIN
TOP EL. = 96.98
AT FLOW LINE
INV. EL. = 92.17
18" CMP
U-TYPE ENDWALL
TOP EL. = 91.07
INV. EL. = 87.51

(355) CATCH BASIN
TOP EL. = 70.40
AT FLOW LINE
36" PVC
W. INV. EL. = 59.55
36" PVC
E. INV. EL. = 59.61

(356) CATCH BASIN
TOP EL. = 70.11
INV. EL. = 66.01
18" RCP

(357) CATCH BASIN
TOP EL. = 62.89
S.E. INV. EL. = 50.78
N.W. INV. EL. = 50.71
OF 48" CMP GOING N.W.

(358) CATCH BASIN
TOP EL. = 36.27
INV. EL. = 32.62
18" CMP

(359) CATCH BASIN
TOP EL. = 37.48
36" CMP
N.W. INV. EL. = 32.64
S.E. INV. EL. = 32.70
18" CMP
S.W. INV. EL. = 32.69

(360) CATCH BASIN
TOP EL. = 40.36
24" RCP
S.W. INV. EL. = 35.51
N.W. INV. EL. = 35.63
N.E. INV. EL. = 35.38

(361) CATCH BASIN
TOP EL. = 44.40
18" RCP
S.W. INV. EL. = 40.49
N.W. INV. EL. = 40.58
N.E. INV. EL. = 40.55

(362) CATCH BASIN
TOP EL. = 49.68
18" RCP
INV. EL. = 46.37

(363) CATCH BASIN
TOP EL. = 42.95
18" RCP
INV. EL. = 36.47

(364) CATCH BASIN
TOP EL. = 53.30
N.W. INV. EL. = 34.74
24" RCP
N.E. INV. EL. = 29.91

(365) MANHOLE
TOP EL. = 38.14
S.W. INV. EL. = 27.08
30" RCP
N.E. INV. EL. = 26.98

(366) CATCH BASIN
TOP EL. = 28.78
S.W. INV. EL. = 24.34
30" RCP
N.E. INV. EL. = 24.12

(367) MANHOLE
TOP EL. = 31.99
S.W. INV. EL. = 23.61
30" RCP
N.E. INV. EL. = 23.54

(368) CURB INLET
TOP EL. = 31.17
BOTTOM OF BOX
EL. = 19.20
24" RCP

(369) MANHOLE
TOP EL. = 32.28
48" CMP
S.W. INV. EL. = 21.25
24" RCP
W. INV. EL. = 22.02
N.E. INV. EL. = 20.66

(370) CATCH BASIN
TOP EL. = 27.72
48" CMP
S.W. INV. EL. = 20.69
N.E. INV. EL. = 20.43

(371) CATCH BASIN
TOP EL. = 28.00
54" CMP
S.W. INV. EL. = 21.76
N.E. INV. EL. = 21.10

(372) MANHOLE
TOP EL. = 31.94
36" RCP
INV. EL. = 17.28

(373) MANHOLE
TOP EL. = 32.16
36" RCP
W. INV. EL. = 18.83
30" RCP
E. INV. EL. = 22.82

(374) CURB INLET
TOP EL. = 32.37
30" RCP
W. INV. EL. = 23.53
E. INV. EL. = 23.72

(375) CURB INLET
TOP EL. = 31.23
24" RCP
W. INV. EL. = 23.93
N. INV. EL. = 23.85

(376) CURB INLET
TOP EL. = 31.04
18" RCP
S. INV. EL. = 24.04
E. INV. EL. = 24.20

(377) CURB INLET
TOP EL. = 30.10
18" RCP
W. INV. EL. = 24.43
E. INV. EL. = 24.50

(378) CURB INLET
TOP EL. = 29.70
18" RCP
W. INV. EL. = 23.07
E. INV. EL. = 23.17

(379) CURB INLET
TOP EL. = 29.84
18" RCP
W. INV. EL. = 25.29

(380) CURB INLET
TOP EL. = 30.58
18" RCP
E. INV. EL. = 25.07

(381) CURB INLET
TOP EL. = 31.04
18" RCP
S.E. INV. EL. = 25.57

(382) MANHOLE
TOP EL. = 31.23
W. INV. EL. = 23.24
42" RCP
E. INV. EL. = 23.23
24" RCP
S. INV. EL. = 26.39

(383) CURB INLET
TOP EL. = 30.92
42" RCP
W. INV. EL. = 23.44
E. INV. EL. = 23.31

(384) CURB INLET
TOP EL. = 30.63
42" RCP
W. INV. EL. = 23.62
E. INV. EL. = 23.49
36" RCP
S.W. INV. EL. = 24.51

(385) MANHOLE
TOP EL. = 31.09
E. INV. EL. = 24.56
42" RCP
S.W. INV. EL. = 24.63
MES
INV. EL. = 27.79

(386) MANHOLE
TOP EL. = 32.29
36" RCP
S.W. INV. EL. = 25.77
N.E. INV. EL. = 25.73

(387) MANHOLE
TOP EL. = 32.53
36" CMP
S.W. INV. EL. = 25.69
N.E. INV. EL. = 25.64

(388) CATCH BASIN
TOP EL. = 29.83
36" CMP
W. INV. EL. = 26.30
E. INV. EL. = 26.15

(389) CATCH BASIN
TOP EL. = 29.89
36" CMP
W. INV. EL. = 26.18
E. INV. EL. = 25.96
N. INV. EL. = 26.49
OF 18" RCP
ENDWALL
TOP EL. = 30.15
INV. EL. = 26.08

(390) U-TYPE ENDWALL
TOP EL. = 30.38
INV. EL. = 27.11
OF 30" RCP GOING N.

(391) CATCH BASIN
TOP EL. = 57.30
INV. EL. = 52.95
PLASTIC PIPE
U-TYPE ENDWALL
INV. EL. = 27.79

(392) MANHOLE
TOP EL. = 31.95
18" RCP
S. INV. EL. = 27.12
E. INV. EL. = 28.33

(393) CURB INLET
TOP EL. = 31.45
N. INV. EL. = 24.36
18" RCP
W. INV. EL. = 26.16

(394) CURB INLET
TOP EL. = 31.92
18" RCP
W. INV. EL. = 26.86
E. INV. EL. = 26.85

(395) CURB INLET
TOP EL. = 32.56
18" RCP
W. INV. EL. = 27.62
E. INV. EL. = 27.57

(396) MANHOLE
TOP EL. = 33.36
18" RCP
W. INV. EL. = 28.02
E. INV. EL. = 27.98

(397) MANHOLE
TOP EL. = 32.86
18" RCP
INV. EL. = 28.10

(398) MANHOLE
TOP EL. = 32.77
18" RCP
W. INV. EL. = 28.14
18" RCP
E. INV. EL. = 28.15

(399) MANHOLE
TOP EL. = 32.87
6" STEEL
INV. EL. = 28.78

(400) CATCH BASIN
TOP EL. = 29.98
24" RCP
E. INV. EL. = 26.86
N. INV. EL. = 27.11
S. INV. EL. = 27.10 OF
6" STEEL PIPE GOING S.
W. INV. EL. = 26.65

(401) MANHOLE
TOP EL. = 31.64
6" STEEL
INV. EL. = 28.31

(402) MANHOLE
TOP EL. = 31.23
24" RCP
S.E. INV. EL. = 26.44
N. INV. EL. = 27.03
W. INV. EL. = 26.51
S. INV. EL. = 27.05 OF
6" STEEL PIPE GOING S.

(403) CATCH BASIN
TOP EL. = 30.80
24" RCP
N.E. INV. EL. = 25.83
N.W. INV. EL. = 26.33

(404) CATCH BASIN
TOP EL. = 30.53
AT FLOW LINE
N.W. INV. EL. = 26.20
30" RCP
S.E. INV. EL. = 22.08
S.W. INV. EL. = 25.44

(405) CATCH BASIN
TOP EL. = 29.25
24" RCP
INV. EL. = 25.84

(406) CATCH BASIN
TOP EL. = 29.79
AT FLOW LINE
N. INV. EL. = 25.90
24" RCP
W. INV. EL. = 25.72

(407) CATCH BASIN
TOP EL. = 29.98
AT FLOW LINE
30" RCP
N.W. INV. EL. = 18.91
N.E. INV. EL. = 18.46
E. INV. EL. = 21.37

(408) CATCH BASIN
TOP EL. = 31.74
18" RCP
INV. EL. = 28.84

(409) CATCH BASIN
TOP EL. = 32.51
AT FLOW LINE
N.W. INV. EL. = 28.25
18" RCP
S.W. INV. EL. = 27.17

(410) CATCH BASIN
TOP EL. = 31.33
AT FLOW LINE
N.E. INV. EL. = 26.80
18" RCP
S.E. INV. EL. = 26.68

(411) CATCH BASIN
TOP EL. = 56.95
AT FLOW LINE
18" RCP
N.W. INV. EL. = 52.99 OF
18" PVC GOING TO POND
INV. EL. = 23.52

(412) MANHOLE
TOP EL. = 32.59
18" RCP
INV. EL. = 29.25
MES
INV. EL. = 28.36

(413) MANHOLE
TOP EL. = 32.14
18" RCP
INV. EL. = 27.04
U-TYPE ENDWALL
TOP EL. = 29.45
INV. EL. = 26.77

(414) DBL. 42" RCP
ENDWALL (S)
TOP EL. = 30.16
W. INV. EL. = 25.31
E. INV. EL. = 25.27
ENDWALL (N)
TOP EL. = 29.36
W. INV. EL. = 24.50
E. INV. EL. = 24.46

(415) CATCH BASIN
TOP EL. = 35.42
AT FLOW LINE
18" RCP
INV. EL. = 32.70

(416) CATCH BASIN
TOP EL. = 35.97
AT FLOW LINE
INV. EL. = 32.54
24" RCP
INV. EL. = 21.03

(417) CATCH BASIN
TOP EL. = 47.87
AT FLOW LINE
N.E. INV. EL. = 26.55
24" RCP
INV. EL. = 20.89

(418) 24" RCP
W. INV. EL. = 24.90
E. INV. EL. = 21.50

(419) CATCH BASIN
TOP EL. = 29.88
INV. EL. = 24.73
18" RCP
MES
INV. EL. = 24.53
2.53' FIBERGLASS SKIMMER
TOP VERT. 6" PVC
EL. 27.35
TOP VERT. 8" PVC
EL. 28.56
THROAT EL. =28.06
AT WEIR

(420) CATCH BASIN
TOP EL. = 35.58
AT FLOW LINE
18" RCP
N.E. INV. EL. = 32.45

(421) CATCH BASIN
TOP EL. = 34.15
AT FLOW LINE
S.W. INV. EL. = 31.30
24" RCP
N.E. INV. EL. = 31.24

(422) CATCH BASIN
TOP EL. = 32.08
AT FLOW LINE
S.W. INV. EL. = 29.14
24" RCP
N.E. INV. EL. = 28.65
S.E. INV. EL. = 28.67

(423) CATCH BASIN
TOP EL. = 31.00
AT FLOW LINE
S.W. INV. EL. = 27.51
24" RCP
N.E. INV. EL. = 27.59

(424) CATCH BASIN
TOP EL. = 29.32
AT FLOW LINE
S.W. INV. EL. = 25.93
24" RCP
N.E. INV. EL. = 25.91

(425) CATCH BASIN
TOP EL. = 27.18
INV. EL. = 25.05
18" RCP

(426) CATCH BASIN
TOP EL. = 28.49
AT FLOW LINE
24" RCP
N.E. INV. EL. = 25.17
S.E. INV. EL. = 24.94
S.W. INV. EL. = 25.20

(427) CATCH BASIN
TOP EL. = 28.22
AT FLOW LINE
24" CMP
N.W. INV. EL. = 25.04
S.W. INV. EL. = 25.16

(428) U-TYPE ENDWALL
TOP EL. = 27.91
INV. EL. = 24.93

(429) CATCH BASIN
TOP EL. = 57.30
AT FLOW LINE
18" RCP
N.E. INV. EL. = 54.04

(430) CATCH BASIN
TOP EL. = 54.45
AT FLOW LINE
S.W. INV. EL. = 51.31
18" RCP
N.E. INV. EL. = 54.04

(431) CATCH BASIN
TOP EL. = 50.46
AT FLOW LINE
S.W. INV. EL. = 47.30
18" RCP
N.E. INV. EL. = 47.17

(432) CATCH BASIN
TOP EL. = 45.45
AT FLOW LINE
S.W. INV. EL. = 42.77
18" RCP
N.E. INV. EL. = 42.79

(433) CATCH BASIN
TOP EL. = 41.23
AT FLOW LINE
S.W. INV. EL. = 38.25
18" RCP
N.E. INV. EL. = 38.17

(434) CATCH BASIN
TOP EL. = 37.31
AT FLOW LINE
S.W. INV. EL. = 34.28
18" RCP
N.E. INV. EL. = 34.27

(435) CATCH BASIN
TOP EL. = 37.31
AT FLOW LINE
S.W. INV. EL. = 34.28
24" RCP
N.E. INV. EL. = 34.27

REVISIONS

DATE	DESCRIPTION	DATE	DESCRIPTION

MICHAEL J. QUARTETTI, P.E.
P.E. LICENSE NUMBER 45976
PARSONS BRINCKERHOFF, INC.
2202 N WEST SHORE BLVD., SUITE 300
TAMPA, FL 33607
CERTIFICATE OF AUTHORIZATION 00001462

STATE OF FLORIDA
DEPARTMENT OF TRANSPORTATION

ROAD NO.	COUNTY	FINANCIAL PROJECT ID
400	SEMINOLE	242592-4-52-01

EXISTING DRAINAGE STRUCTURES (3)

SHEET NO. 62

436 CATCH BASIN
TOP EL. = 26.81
S.W. INV. EL. = 20.59
42" CMP
N.E. INV. EL. = 19.58

437 CATCH BASIN
TOP EL. = 51.78
INV. EL. = 47.76
18" CMP

438 CATCH BASIN
TOP EL. = 31.69
N.W. INV. EL. = 22.13
24" CMP
S.E. INV. EL. = 22.12

439 CATCH BASIN
TOP EL. = 26.59
S.W. INV. EL. = 19.69
42" CMP
N.W. INV. EL. = 20.08
N.E. INV. EL. = 20.03

440 CATCH BASIN
TOP EL. = 24.82
S.W. INV. EL. = 18.22
42" CMP
N.E. INV. EL. = 18.03

441 CATCH BASIN
TOP EL. = 36.24
18" PVC
INV. EL. = 32.11

442 CATCH BASIN
TOP EL. = 24.63
THROAT EL. = 23.87
S.W. INV. EL. = 16.11
42" CMP
N.W. INV. EL. = 16.64
N.E. INV. EL. = 15.67

443 MANHOLE
RIM EL. = 30.10 (NO LID)
BOTTOM OF BOX
EL. = 15.01
PIPE INFO. = UNAVAILABLE

444 CATCH BASIN
TOP EL. = 32.20
N.E. INV. EL. = 26.78
18" PVC
INV. EL. = 19.67

445 CATCH BASIN
TOP EL. = 27.47
INV. EL. = 23.22
18" CMP
INV. EL. = 18.62

446 CATCH BASIN
TOP EL. = 23.01
INV. EL. = 20.80
18" CMP
INV. EL. = 15.56

447 CATCH BASIN
TOP EL. = 25.08
INV. EL. = 16.77
36" CMP
MES
INV. EL. = 16.35
3.80' FIBERGLASS SKIMMER
TOP VERT. 6" PVC
EL. 21.67
TOP VERT. 8" PVC
EL. 23.17
THROAT EL. = 22.50
OF SKIMMER

448 CATCH BASIN
TOP EL. = 25.68
INV. EL. = 23.04
18" CMP
MES
INV. EL. = 22.43

449 11.5'W X 8.5'H CBC
ENDWALL (N)
TOP EL. = 25.08
W.INV. EL. = 16.53
E. INV. EL. = 115.13
ENDWALL (S)
TOP EL. = 26.03
W. INV. EL. = 16.00
E. INV. EL. = 16.02

450 DBL. 36" CMP
ENDWALL
N.W. INV. EL. = 16.06
S.E. INV. EL. = 15.72
MES
INV. EL. 16.03
INV. EL. 16.28

451 CATCH BASIN
TOP EL. = 22.50
INV. EL. = 17.83
S.W. INV. EL. = 20.53
N.E. INV. EL. = 19.69
N.W. INV. EL. = 20.55
S.E. INV. EL. = 20.09
48" CMP
MES
INV. EL. 17.83

452 CATCH BASIN
TOP EL. = 16.30
INV. EL. = 11.66
30" RCP

453 CATCH BASIN
TOP EL. = 16.13
S.E. INV. EL. = 8.44
36" CMP
N.W. INV. EL. = 8.15

454 MANHOLE
TOP EL. = 19.27
N.W. INV. EL. = 8.00
36" CMP
N.E. INV. EL. = 8.33

455 CATCH BASIN
TOP EL. = 16.59
N.E. INV. EL. = 9.45
INV. EL. = 9.35 OF
18" RCP GOING S.W.
INV. EL. = 9.39 OF
18" RCP GOING S.W.

456 CATCH BASIN
TOP EL. = 24.25
24" CMP
S.E. INV. EL. = 9.80
N.E. INV. EL. = 10.26

457 CATCH BASIN
TOP EL. = 13.66
S.W. INV. EL. = 10.14
24" CMP
N.W. INV. EL. = 10.43

458 CATCH BASIN
TOP EL. = 13.40
24" RCP
INV. EL. = 10.66

459 MANHOLE
TOP EL. = 17.15
N.E. INV. EL. = 7.27
24" RCP
S.E. INV. EL. = 7.62

460 CATCH BASIN
TOP EL. = 16.19
36" CMP
S.W. INV. EL. = 7.78
N.E. INV. EL. = 7.42

461 CATCH BASIN
TOP EL. = 15.72
24"X36" RCP
S.W. INV. EL. = 6.29
N.E. INV. EL. = 6.03

462 CATCH BASIN
TOP EL. = 14.15
24"X36" RCP
S.W. INV. EL. = 7.48
N.E. INV. EL. = 7.56

463 CATCH BASIN
TOP EL. = 14.92
24"X36" RCP
S.W. INV. EL. = 5.41
N.E. INV. EL. = 5.62

464 CATCH BASIN
TOP EL. = 13.93
24"X36" RCP
S.W. INV. EL. = 5.38
N.E. INV. EL. = 5.27

465 CATCH BASIN
TOP EL. = 13.06
AT FLOW LINE
S.W. INV. EL. = 5.55
N.W. INV. EL. = 6.03
48" RCP
N.E. INV. EL. = 5.35

466 MANHOLE
TOP EL. = 13.06
S.W. INV. EL. = 5.49
N.W. INV. EL. = 6.13
N.E. INV. EL. = 4.98
S.E. INV. EL. = 6.21

467 MANHOLE
TOP EL. = 12.31
N. INV. EL. = 6.55
S.E. INV. EL. = 7.00
36" CMP
INV. EL. 6.29

468 CATCH BASIN
TOP EL. = 12.07
AT FLOW LINE
INV. EL. = 7.65
15" RCP

469 CATCH BASIN
TOP EL. = 16.62
18" CMP
S.E. INV. EL. = 6.38
N.E. INV. EL. = 12.14
N.W. INV. EL. = 9.26 OF
18" CMP GOING N.W.

470 CATCH BASIN
TOP EL. = 18.70
18" CMP
S.W. INV. EL. = 14.51
N.E. INV. EL. = 14.47

471 CATCH BASIN
TOP EL. = 24.54
18" CMP
S.W. INV. EL. = 19.78
N.E. INV. EL. = 19.79

472 CATCH BASIN
TOP EL. = 32.74
18" CMP
S.W. INV. EL. = 27.32
N.E. INV. EL. = 27.41

473 CATCH BASIN
TOP EL. = 36.80
AT FLOW LINE
18" CMP
INV. EL. = 32.45

474 MANHOLE
TOP EL. = 12.28
50"X66" RCP
S.W. INV. EL. = 4.67
N.E. INV. EL. = 5.03
S.E. INV. EL. = 4.67

475 CATCH BASIN
TOP EL. = 12.39
50"X66" RCP
S.W. INV. EL. = 4.94
N.E. INV. EL. = 4.84
INV. EL. = 10.10 OF
18" CMP FOR TRENCH
DRAIN

476 TRENCH DRAIN
TOP S. END EL. = 11.72
TOP N. END EL. = 12.03

477 MANHOLE
TOP EL. = 13.32
42"X60" RCP
N.W. INV. EL. = 6.83
50"X66" RCP
S.W. INV. EL. = 5.03
N.E. INV. EL. = 5.03

478 CATCH BASIN
TOP EL. = 11.86
18" PVC
INV. EL. = 7.00

479 MANHOLE
TOP EL. = 12.06
S.W. INV. EL. = 6.26
42"X60" RCP
N.E. INV. EL. = 6.22
MES
INV. EL. = 5.79

480 CATCH BASIN
TOP EL. = 11.84
INV. EL. = 8.30
18" RCP

481 CATCH BASIN
TOP EL. = 12.73
S.W. INV. EL. = 8.12

482 CATCH BASIN
TOP EL. = 11.36
36" RCP
S.E. INV. EL. = 7.42
N.E. INV. EL. = 8.23

483 CATCH BASIN
TOP EL. = 15.87
AT FLOW LINE
24" CMP
S.W. INV. EL. = 9.71
N.E. INV. EL. = 9.60

484 CATCH BASIN
TOP EL. = 21.66
AT FLOW LINE
24" CMP
S.W. INV. EL. = 15.91
N.E. INV. EL. = 16.37

485 CATCH BASIN
TOP EL. = 29.78
AT FLOW LINE
24" CMP
S.W. INV. EL. = 24.56
N.E. INV. EL. = 24.43

486 CATCH BASIN
TOP EL. = 33.78
AT FLOW LINE
18" CMP
S.W. INV. EL. = 30.23
N.E. INV. EL. = 30.70

487 CATCH BASIN
TOP EL. = 37.78
AT FLOW LINE
18" RCP
S.W. INV. EL. = 32.67
N.E. INV. EL. = 32.67

488 CATCH BASIN
TOP EL. = 38.01
18" RCP
S.W. INV. EL. = 32.90

489 DBL. 36" RCP
MES (W)
INV. EL. = 4.75
INV. EL. = 4.91
MES (E)
INV. EL. = 4.57
INV. EL. = 4.99

490 MANHOLE
TOP EL. = 11.64
INV. EL. = 6.60
18" RCP
ENDWALL
TOP EL. = 7.53
INV. EL. = 5.08

491 CATCH BASIN
TOP EL. = 11.65
INV. EL. = 7.81
18" RCP
ENDWALL
TOP EL. = 9.80
INV. EL. = 7.37

XXX U-TYPE ENDWALL
TOP EL. = 30.38
INV. EL. = 27.11
OF 30" RCP GOING N.

REVISIONS			
DATE	DESCRIPTION	DATE	DESCRIPTION

MICHAEL J. QUARTETTI, P.E.
P.E. LICENSE NUMBER 45976
PARSONS BRINCKERHOFF, INC.
2202 N WEST SHORE BLVD., SUITE 300
TAMPA, FL 33607
CERTIFICATE OF AUTHORIZATION 00001462

STATE OF FLORIDA
DEPARTMENT OF TRANSPORTATION

ROAD NO.	COUNTY	FINANCIAL PROJECT ID
400	SEMINOLE	242592-4-52-01

EXISTING DRAINAGE STRUCTURES (4)

SHEET NO. 63

Swain 11/2/2016 9:14:50 AM T:\Sys\Projects\242592452O1\drainage\DRMPRD28.dgn

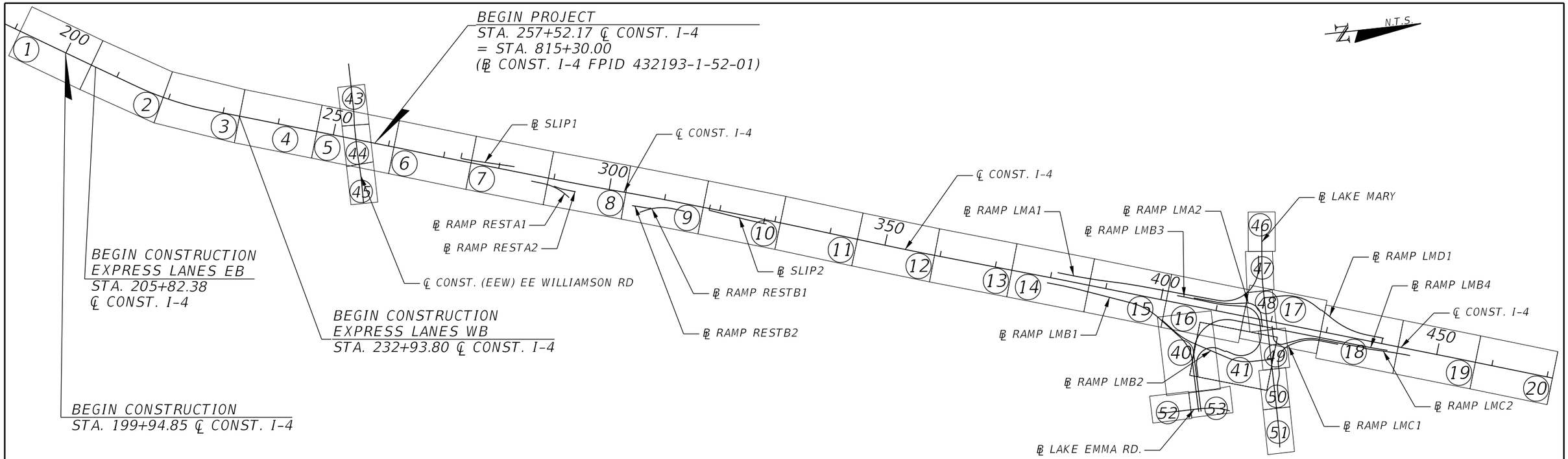

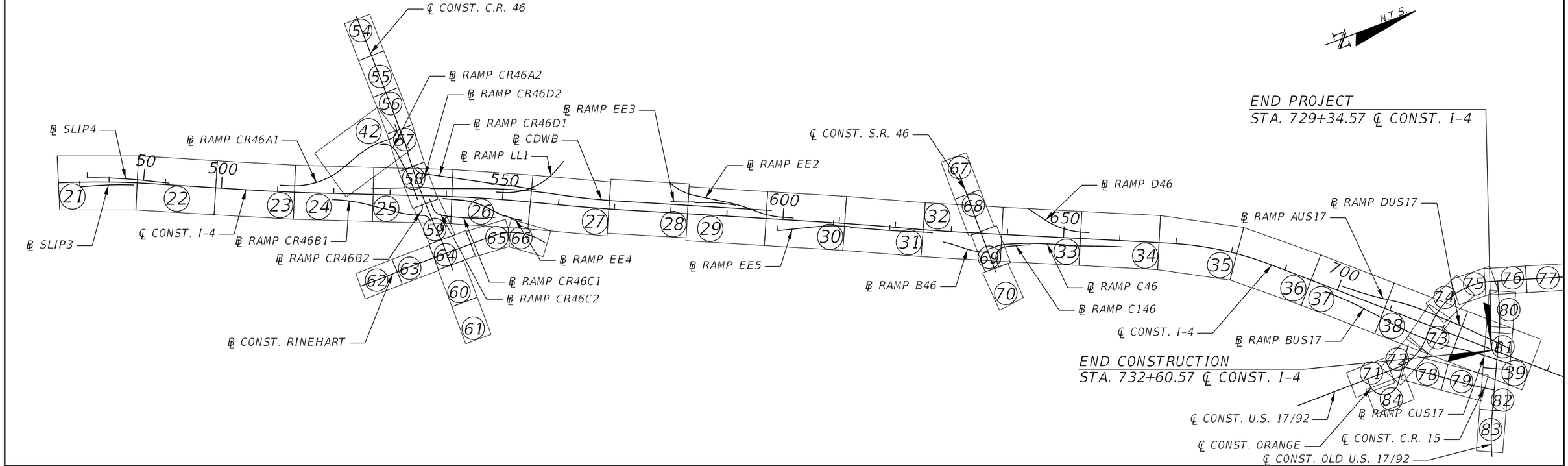

REVISIONS			
DATE	DESCRIPTION	DATE	DESCRIPTION

MICHAEL J. QUARTETTI, P.E.
P.E. LICENSE NUMBER 45976
PARSONS BRINCKERHOFF, INC.
2202 N WEST SHORE BLVD., SUITE 300
TAMPA, FL 33607
CERTIFICATE OF AUTHORIZATION 00001462

STATE OF FLORIDA
DEPARTMENT OF TRANSPORTATION

ROAD NO.	COUNTY	FINANCIAL PROJECT ID
400	SEMINOLE	242592-4-52-01

PROJECT LAYOUT

SHEET NO. 64

℄ SURVEY I-4			
BENCHMARK NO.	STATION	OFFSET	ELEVATION (FT.)
755288	709+43.74	140.181	63.865
755289	718+52.70	153.351	78.309
770002	766+80.29	-647.397	50.830
770003	772+88.25	-419.630	65.127
770004	304+66.71	154.519	57.444
770005	313+41.09	786.290	62.740
772015	362+78.35	142.538	86.565
772016	2609+06.20	-141.592	68.040
772017	2660+49.70	203.025	75.372
772018	2699+98.51	-140.299	62.677
772022	2668+74.43	2955.183	49.358
772270	760+90.00	-296.211	56.443
772271	769+83.74	137.927	62.763
772272	780+93.72	-153.635	71.989
772274	790+71.29	129.506	83.578
772278	279+94.98	-137.282	73.573
772280	299+99.27	-156.600	57.154
772281	310+24.03	279.016	60.911
772283	330+49.01	122.555	75.580
772286	360+08.74	-157.894	100.981
772289	2613+43.38	132.983	76.494
772290	2625+09.24	-165.754	64.917
772291	2634+56.53	-181.782	44.662
772292	2644+66.97	-198.891	46.080
772293	2653+80.73	-288.398	43.465
772294	2664+12.39	-237.567	55.066
772315	2915+54.70	141.301	22.919
70501008	731+72.50	139.465	66.567
70501013	742+73.63	-131.581	67.741
70501014	759+19.30	-167.186	58.545

℄ SURVEY I-4			
BENCHMARK NO.	STATION	OFFSET	ELEVATION (FT.)
70501015	780+72.38	-113.015	78.368
70501016	802+90.67	-75.806	83.495
70501017	288+44.74	-72.302	68.853
70501018	308+30.14	-70.031	61.976
70501019	334+69.79	-85.456	81.664
70501020	358+30.79	-84.885	80.769
70502008	718+36.98	-799.686	59.693
70502011	738+12.26	163.545	63.011
70502012	751+24.52	138.601	72.097
71501001	722+69.35	-387.966	63.709
71501002	727+70.54	424.836	70.160
71501003	730+66.40	-78.486	78.850
71501004	2714+05.00	-124.278	62.305
71501005	2769+13.49	-1740.005	78.892
71501006	2781+38.82	-115.538	66.173
71501007	2829+26.98	-108.719	67.713
71501008	2876+86.29	-115.042	58.756
71501009	2891+05.28	-106.145	37.671
71501010	2873+75.40	-591.730	33.527
71501011	2879+93.10	777.946	31.681
71501012	2926+62.07	-157.346	20.425
71501013	2942+86.41	-0.170	12.678
71501014	2954+69.19	-0.048	37.808
71501015	2957+89.27	12.675	41.060
71501016	2969+81.63	-10.005	38.264
71502001	800+26.56	139.144	85.490
71502002	810+49.32	127.701	82.688
71502003	274+77.13	779.892	86.075
71502004	810+00.45	-808.481	87.442
71502005	294+23.90	-135.569	81.455

NOTE: ALL BENCHMARKS ARE STANDARD BRASS D.O.T. DISKS IN A 4"X4" CONCRETE MONUMENT WITH BENCHMARK DESIGNATION.

REVISIONS			
DATE	DESCRIPTION	DATE	DESCRIPTION

MICHAEL J. QUARTETTI, P.E.
P.E. LICENSE NUMBER 45976
PARSONS BRINCKERHOFF, INC.
2202 N WEST SHORE BLVD., SUITE 300
TAMPA, FL 33607
CERTIFICATE OF AUTHORIZATION 00001462

STATE OF FLORIDA
DEPARTMENT OF TRANSPORTATION

ROAD NO.	COUNTY	FINANCIAL PROJECT ID
400	SEMINOLE	242592-4-52-01

BENCH MARKS

SHEET NO. 65

℄ SURVEY I-4			
BENCHMARK NO.	STATION	OFFSET	ELEVATION (FT.)
71502006	320+01.68	123.065	55.187
71502007	340+04.27	132.121	77.134
71502008	350+34.27	211.603	59.220
71502009	372+99.81	147.793	77.432
71502010	2619+29.35	145.854	77.808
71502011	2656+63.98	-1719.519	58.436
71502012	2658+04.62	-896.290	55.700
71502013	2662+81.77	1173.883	58.510
71502014	2665+90.26	2093.894	53.361
71502015	2723+81.96	-144.077	69.337
71502016	2731+92.32	-151.725	78.621
71502017	2765+09.01	-2564.773	80.520
71502018	2774+08.10	-1133.473	73.372
71502019	2783+05.94	1242.350	72.351
71502020	2788+55.79	2059.523	55.070
71502021	2785+26.65	842.878	63.420
71502022	2803+42.91	-243.990	65.060
71502023	2823+18.65	-272.708	68.819
71502024	2837+32.20	-373.526	59.717
71502025	2856+31.16	-251.476	43.102
71502026	2866+37.92	-123.319	43.502
71502027	2874+79.76	330.815	30.551
71502028	2871+67.85	-1321.207	31.492
71502029	2882+50.63	-672.194	29.389
71502030	2898+53.72	-195.312	24.944
71502031	2905+85.70	-188.761	23.468
71502032	2934+45.93	-146.275	17.012
71502033	2948+64.81	-827.713	8.403
71502034	2964+63.69	-648.075	14.449

NOTE: ALL BENCHMARKS ARE STANDARD BRASS D.O.T. DISKS IN A 4"X4" CONCRETE MONUMENT WITH BENCHMARK DESIGNATION.

REVISIONS			
DATE	DESCRIPTION	DATE	DESCRIPTION

MICHAEL J. QUARTETTI, P.E.
P.E. LICENSE NUMBER 45976
PARSONS BRINCKERHOFF, INC.
2202 N WEST SHORE BLVD., SUITE 300
TAMPA, FL 33607
CERTIFICATE OF AUTHORIZATION 00001462

STATE OF FLORIDA
DEPARTMENT OF TRANSPORTATION

ROAD NO.	COUNTY	FINANCIAL PROJECT ID
400	SEMINOLE	242592-4-52-01

BENCH MARKS

SHEET NO. 66

GENERAL NOTES

1. THE VERTICAL DATUM USED IN THESE PLANS IS NAVD 1988.

2. BUILDINGS TO BE REMOVED BY OTHERS, UNLESS OTHERWISE NOTED.

3. EXISTING DRAINAGE STRUCTURES, INCLUDING BOX CULVERTS, WITHIN CONSTRUCTION LIMITS TO BE REMOVED, UNLESS OTHERWISE NOTED.

4. THE LOCATION(S) OF THE UTILITIES SHOWN IN THE PLANS ARE BASED ON LIMITED INVESTIGATION TECHNIQUES AND SHOULD BE CONSIDERED APPROXIMATE ONLY. THE VERIFIED LOCATIONS / ELEVATIONS APPLY ONLY AT THE POINT SHOWN. INTERPOLATIONS BETWEEN THESE POINTS HAVE NOT BEEN VERIFIED. UTILITIES SHALL REMAIN UNLESS OTHERWISE NOTED.

5. THE CONTRACTOR IS TO NOTIFY UTILITY OWNERS THROUGH SUNSHINE STATE ONE CALL OF FLORIDA (1-800-432-4770) AND THE UTILITY OWNERS LISTED BELOW AT LEAST TWO BUSINESS DAYS IN ADVANCE OF BEGINNING CONSTRUCTION ON THE JOB SITE.

   UTILITY OWNERS:

COMPANY	PHONE
AT&T of Florida	(407) 351-8160
AT&T	(407) 578-8000
Bright House Networks	(407) 532-8519
Bright House Networks	(386) 775-4444 Ext. 7123
Central FL Gas	(863) 292-2920
CenturyLink	(407) 830-3458
Comcast	(407) 849-3611
Duke Distribution	(407) 905-3327
Duke Transmission/UC Synergetic	(813) 909-1210
Embarq	(407) 920-8981
Florida Gas Transmission	(407) 838-7171
FPL Distribution	(386) 586-6432
FPL Fibernet	(305) 552-2931
MCI/Verizon Business	(941) 906-6703
Level 3 - Relocations	(720) 888-0916
City of Sanford Utilities	(407) 688-5101
City of Sanford PW	(407) 688-5000 Ext. 5423
Sanlando Utilities Corp	(800) 272-1919 Ext. 1360
Seminole County Environmental Services	(407) 665-2021
Seminole County Traffic Engineering	(407) 665-5686

6. ANY PUBLIC LAND CORNER OR BENCH MARK WITHIN THE LIMITS OF CONSTRUCTION IS TO BE PROTECTED. IF A CORNER MONUMENT IS IN DANGER OF BEING DESTROYED AND HAS NOT BEEN PROPERLY REFERENCED, THE ENGINEER SHOULD NOTIFY THE DISTRICT LOCATION SURVEYOR BY TELEPHONE WITHOUT DELAY.

7. EXISTING DRIVEWAYS WITHIN THE LIMITS OF THIS PROJECT ARE TO BE REPLACED AT THE SAME LOCATION AND WIDTH, UNLESS OTHERWISE SHOWN IN THE PLANS.

8. ALL LANES ON I-4 MUST BE OPEN FOR TRAFFIC DURING AN EVACUATION NOTICE OF A HURRICANE OR OTHER CATASTROPHIC EVENTS AND SHALL REMAIN OPEN FOR THE DURATION OF THE EVACUATION OR EVENT, AS DIRECTED BY THE PROJECT ENGINEER.

9. CRASH CUSHIONS ARE SHOWN AT VARIOUS LOCATIONS IN THE PLANS, ALL CRASH CUSHIONS SHALL BE THE REDIRECTIVE TYPE. CRASH CUSHIONS SHALL BE DESIGNED FOR 70 MPH ON GENERAL USE AND EXPRESS LANES, AND 50 MPH ON RAMPS.

10. ALL EXISTING GUARDRAIL, CONCRETE SHOULDER GUTTER, AND DITCH PAVEMENT WITHIN THE PROJECT LIMITS SHALL BE REMOVED, UNLESS OTHERWISE NOTED.

NOTES TO REVIEWERS

1. THE PHASE A SCOPE FOR THIS PROJECT SPECIFIES THE DELIVERY OF PLANS AT A 50% LEVEL OF COMPLETION.

2. DESIGN CRITERIA FOR THIS PROJECT HAVE BEEN SELECTED TO PROVIDE THE HIGHEST VALUE WHERE RAMP TERMINALS AND DIVERGING DIAMOND INTERCHANGE (DDI) GEOMETRY CANNOT MEET DESIRABLE PPM CRITERIA. CRITERIA FOR THESE ELEMENTS INCLUDE THE USE OF THE FHWA, DIVERGING DIAMOND INTERCHANGE INFORMATIONAL GUIDE, AASHTO SUPER-ELEVATION TABLE FOR E-MAX 6% AND AASHTO EXHIBIT 3-16, MINIMUM RADII AND SUPER-ELEVATION FOR LOW-SPEED URBAN STREETS. SEE NOTATIONS ON THE CURVE AND COORDINATE DATA TABLES. MEETING MINUTES ARE INCLUDED THAT DOCUMENT TO USE OF MINIMUM LENGTH VERTICAL CURVES ON INTERSTATE PROFILES WHERE ALGEBRAIC BREAKS ARE SMALL.

3. THE I-4 TYPICAL SECTIONS REFLECT CROSS SLOPES THAT ARE DESIGNED TO ADDRESS HYDROPLANING ON MULTI-LANE SECTIONS AT 70 MPH.

4. THIS PROJECT HAS BEEN COORDINATED WITH TWO PROJECTS, THE I-4 ULTIMATE PPP DESIGN BUILD PROJECT (FPID: 432193-1-52) AT THE BEGIN PROJECT, AND THE WEKIVA PARKWAY INTERCHANGE WITH I-4(FPID: 240200-4).

5. OFF SYSTEM ROADWAY IMPROVEMENTS, SIDEWALK AND BIKE LANE WIDTHS AND PLACEMENT ON COUNTY ROADS SHOWN IN THESE PLANS HAVE BEEN COORDINATED WITH COUNTY OFFICIALS AND OTHER STAKE HOLDERS BY THE PD&E TEAM.

6. THERE ARE ELEVEN (11) ENFORCEMENT ZONE/INCIDENT MANAGEMENT AREAS WITHIN THE PROJECT CORRIDOR.THEY ARE DEPICTED IN THE CONCEPT OF OPERATIONS DOCUMENT, AND SHOWN IN THE PLANS WITH A HATCHED SYMBOLOGY.

SUMMARY OF CONCRETE BARRIER WALLS AND PLAN ABBREVIATION

PAY ITEM NO.	521-1	521-1	521-1	521-1	521-8-1	521-8-1	521-72-3
BARRIER WALL TYPE & DESCRIPTION	VAR. HT. BAR. WALL Y IS GREATER THAN 6" 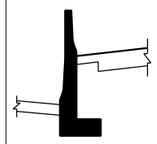	MEDIAN BARRIER Y IS 0 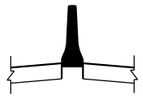	MEDIAN BARRIER Y IS LESS OR EQUAL TO 6" 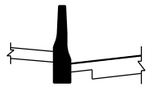	BAR. WALL (HALF) 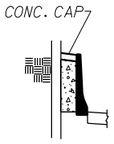 RETAINING WALL PANEL	TRAFF. RAIL.  RETAINING WALL MOUNTED	TRAFF. RAIL.  GRAVITY WALL MOUNTED	BAR. WALL (RIGID) 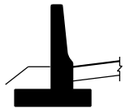
STANDARD INDEX NO.	INDEX 410 SHEET 4 OF 25	INDEX 410 SHEET 4 OF 25	INDEX 410 SHEET 4 OF 25	INDEX 410 SHEET 1 OF 25	INDEX 6110	INDEX 6011, 6110	INDEX 410 SHEET 3 OF 25

REVISIONS			
DATE	DESCRIPTION	DATE	DESCRIPTION

MICHAEL J. QUARTETTI, P.E.
P.E. LICENSE NUMBER 45976
PARSONS BRINCKERHOFF, INC.
2202 N WEST SHORE BLVD., SUITE 300
TAMPA, FL 33607
CERTIFICATE OF AUTHORIZATION 00001462

STATE OF FLORIDA
DEPARTMENT OF TRANSPORTATION

ROAD NO.	COUNTY	FINANCIAL PROJECT ID
400	SEMINOLE	242592-4-52-01

GENERAL NOTES

SHEET NO. 67

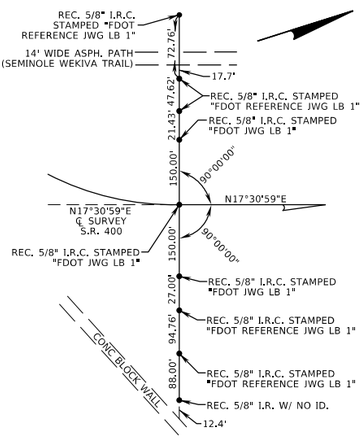

P.T. STA. 786+09.95

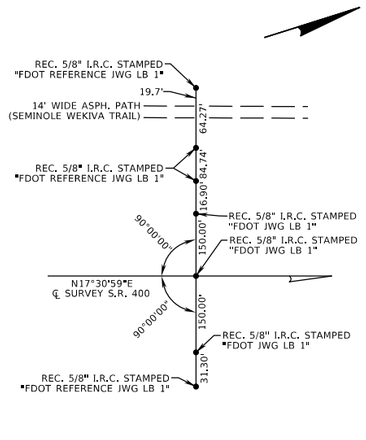

P.O.T. STA. 793+60.37

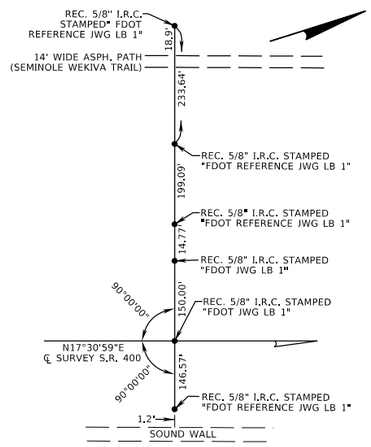

P.O.T. STA. 802+87.32

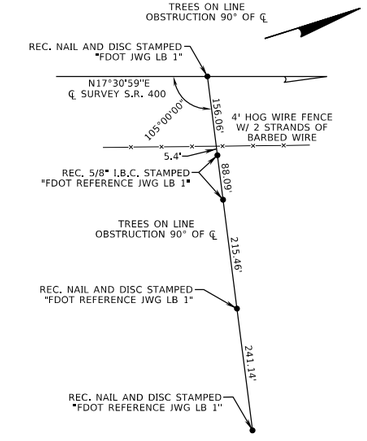

P.O.T. STA. 812+22.95

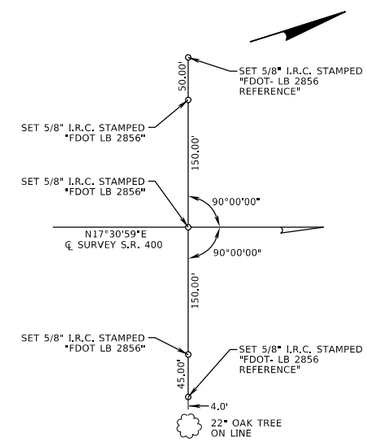

P.O.T. STA. 820+00.00

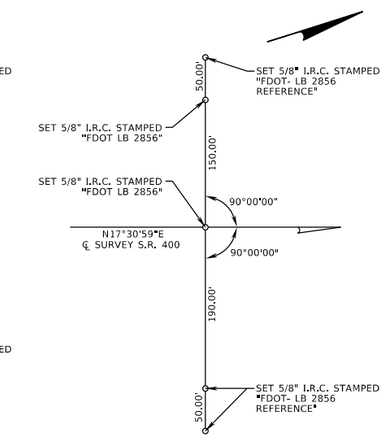

P.O.T. STA. 830+00.00

P.O.T. STA. 840+00.00

P.O.T. STA. 850+00.00

P.O.T. STA. 860+00.00

P.O.T. STA. 870+00.00

P.O.T. STA. 880+00.00

P.O.T. STA. 890+00.00

P.T. STA. 744+40.94

P.O.T. STA. 751+05.94

P.O.T. STA. 761+44.45

P.C. STA. 771+93.81

P.O.C. STA. 779+01.75

REVISIONS			
DATE	DESCRIPTION	DATE	DESCRIPTION

MICHAEL J. QUARTETTI, P.E.
P.E. LICENSE NUMBER 45976
PARSONS BRINCKERHOFF, INC.
2202 N WEST SHORE BLVD., SUITE 300
TAMPA, FL 33607
CERTIFICATE OF AUTHORIZATION 00001462

STATE OF FLORIDA
DEPARTMENT OF TRANSPORTATION

ROAD NO.	COUNTY	FINANCIAL PROJECT ID
400	SEMINOLE	242592-4-52-01

REFERENCE POINTS (1)

SHEET NO. 68

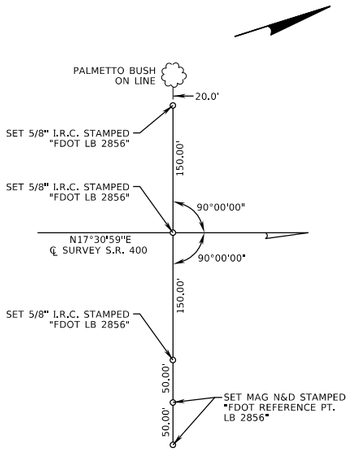

P.O.T. STA. 900+00.00

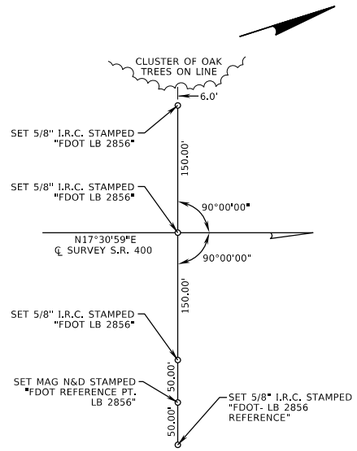

P.O.T. STA. 910+00.00

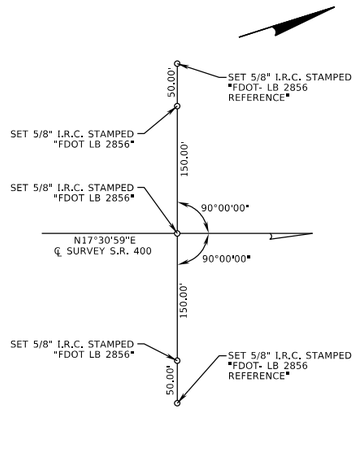

P.O.T. STA. 920+00.00

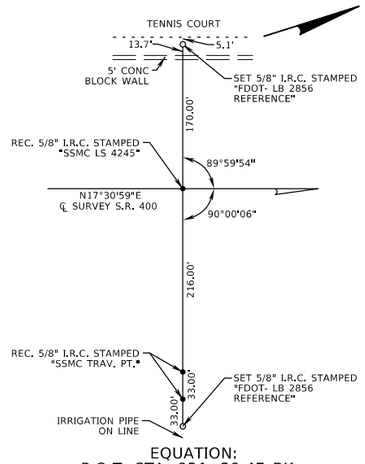

EQUATION:
P.O.T. STA. 921+29.47 BK=
P.O.T. STA. 2603+70.37 AH

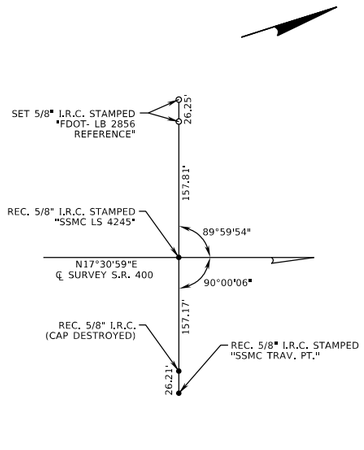

P.O.T. STA. 2616+82.70

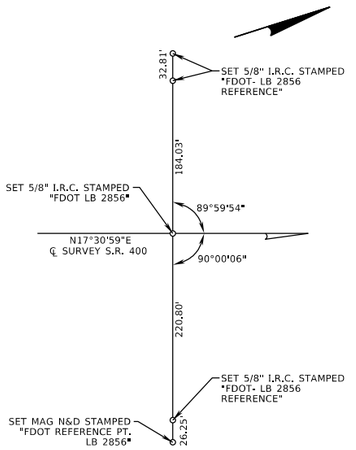

P.O.T. STA. 2629+95.04

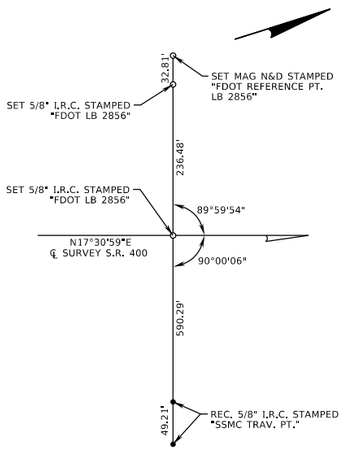

P.O.T. STA. 2643+07.37

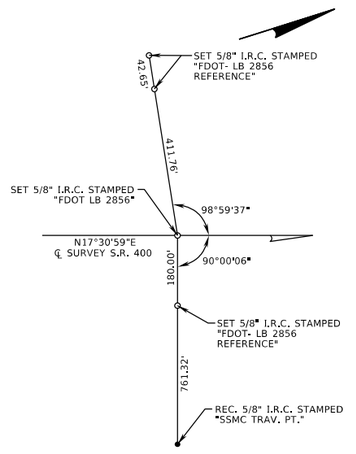

P.O.T. STA. 2656+19.70

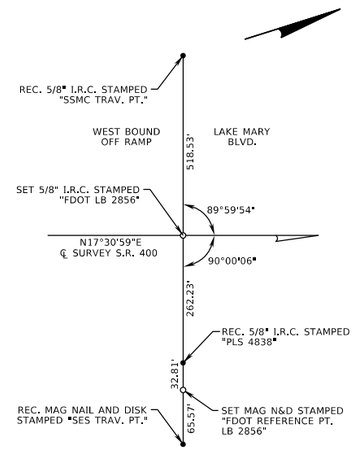

P.O.T. STA. 2669+32.04

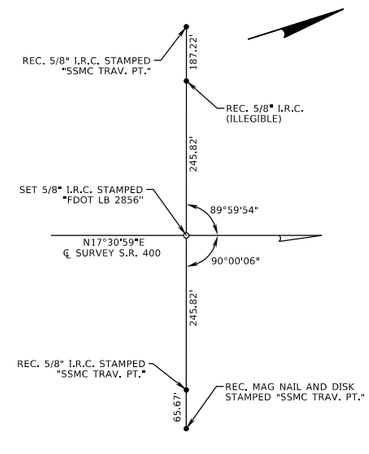

P.O.T. STA. 2682+44.37

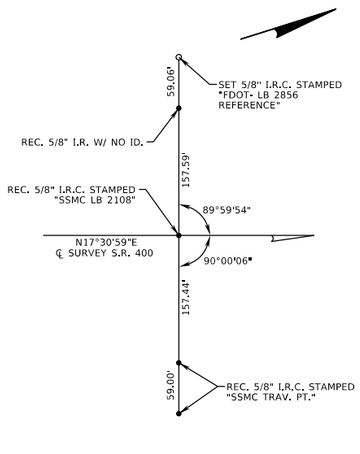

P.O.T. STA. 2695+56.64

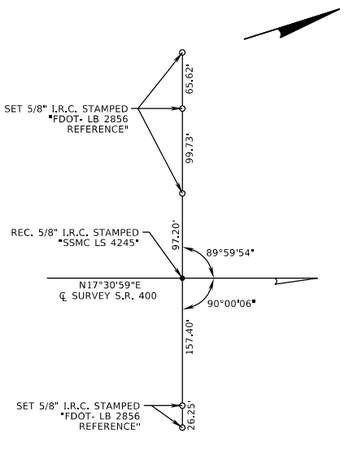

P.O.T. STA. 2708+68.77

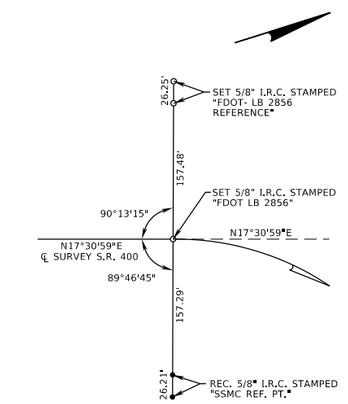

P.C. STA. 2712+92.33

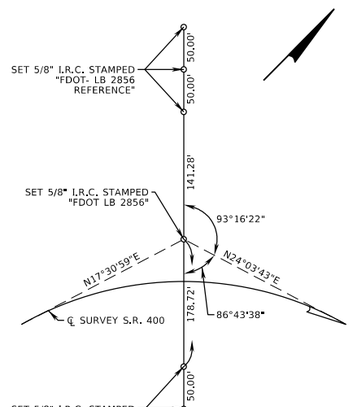

P.I. STA. 2719+47.61

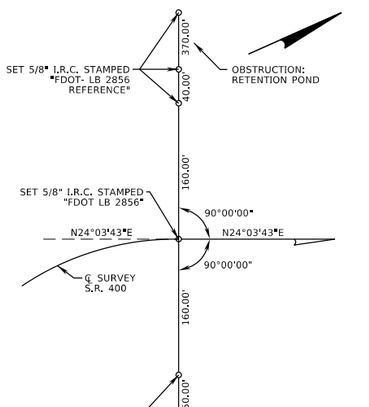

P.T. STA. 2726+01.47

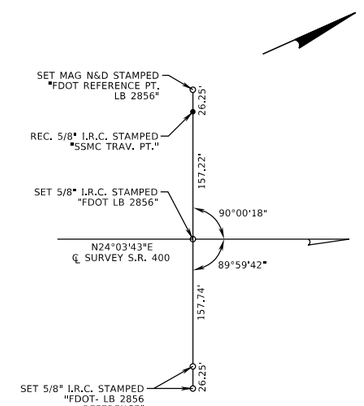

P.O.T. STA. 2734+93.72

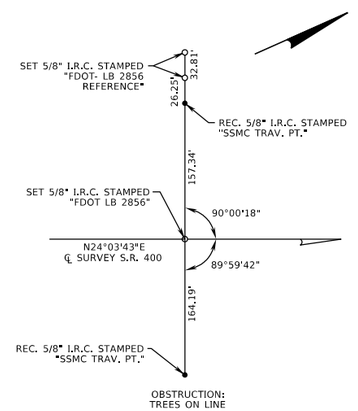

P.O.T. STA. 2748+06.05

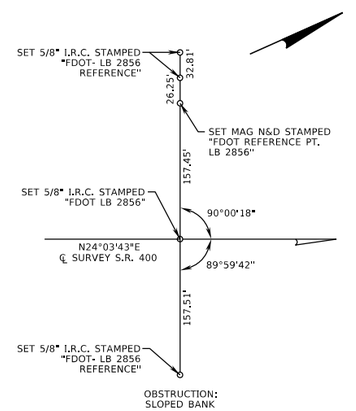

P.O.T. STA. 2761+18.39

REVISIONS			
DATE	DESCRIPTION	DATE	DESCRIPTION

MICHAEL J. QUARTETTI, P.E.
P.E. LICENSE NUMBER 45976
PARSONS BRINCKERHOFF, INC.
2202 N WEST SHORE BLVD., SUITE 300
TAMPA, FL 33607
CERTIFICATE OF AUTHORIZATION 00001462

STATE OF FLORIDA
DEPARTMENT OF TRANSPORTATION

ROAD NO.	COUNTY	FINANCIAL PROJECT ID
400	SEMINOLE	242592-4-52-01

REFERENCE POINTS (2)

SHEET NO. 69

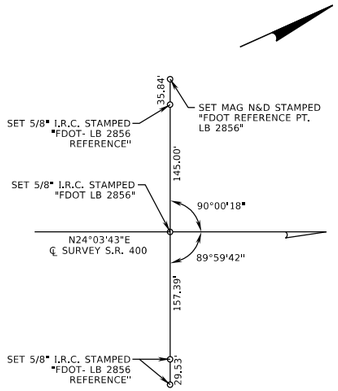

P.O.T. STA. 2774+30.72

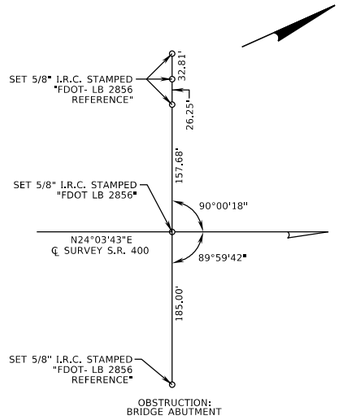

P.O.T. STA. 2787+43.05

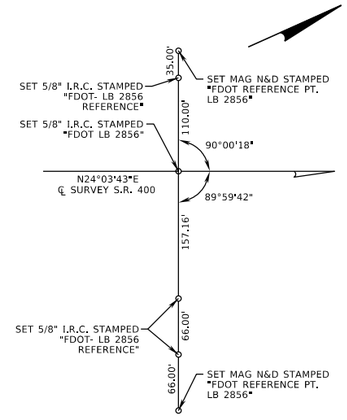

P.O.T. STA. 2800+55.39

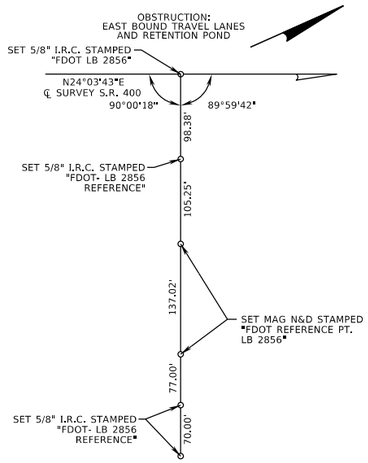

P.O.T. STA. 2813+67.72

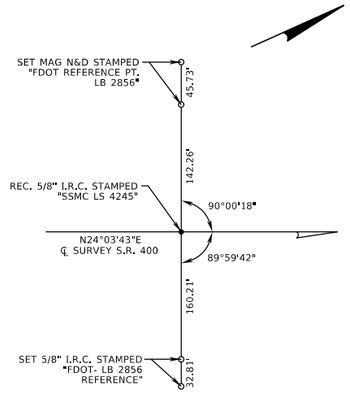

P.O.T. STA. 2826+80.05

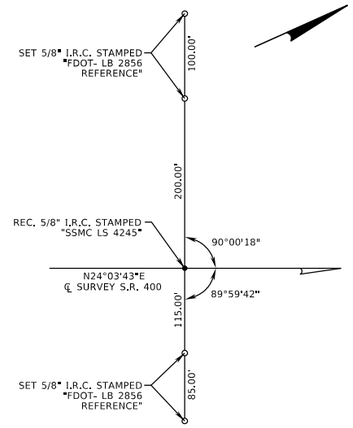

P.O.T. STA. 2839+92.46

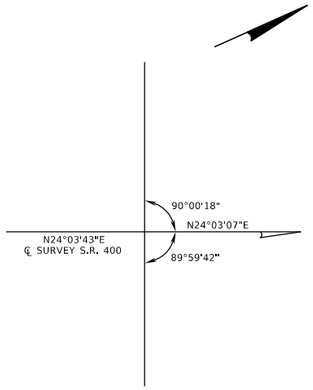

P.I. STA. 2850+62.34
Δ = 00°00'36" LT.
(NO CURVE)

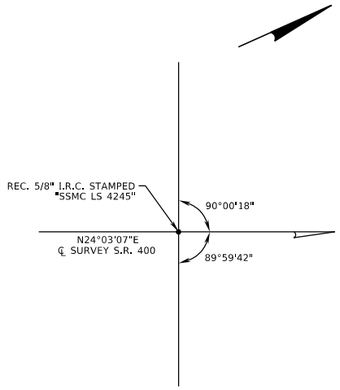

P.O.T. STA. 2853+04.81

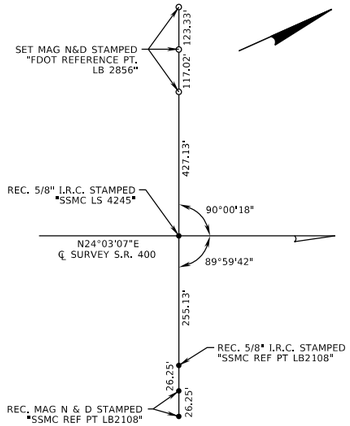

P.O.T. STA. 2866+17.13

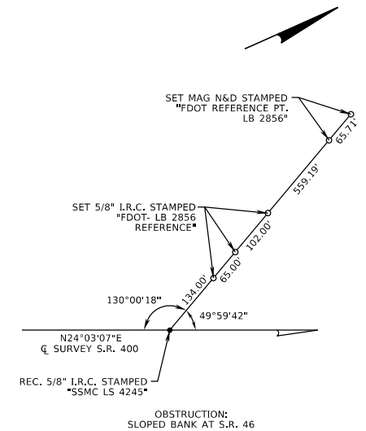

P.O.T. STA. 2879+28.92

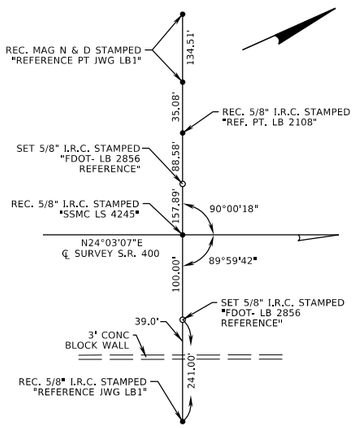

P.O.T. STA. 2892+41.72

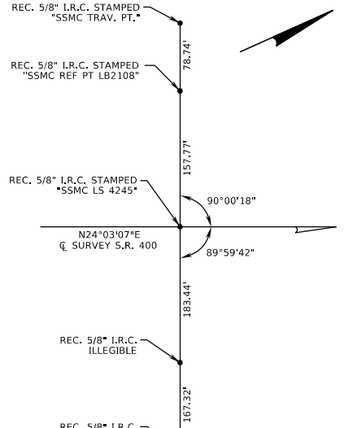

P.O.T. STA 2905+54.05

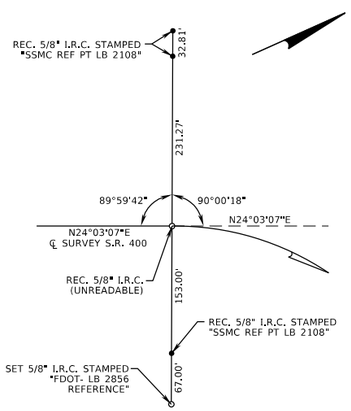

P.C. STA. 2911+51.73

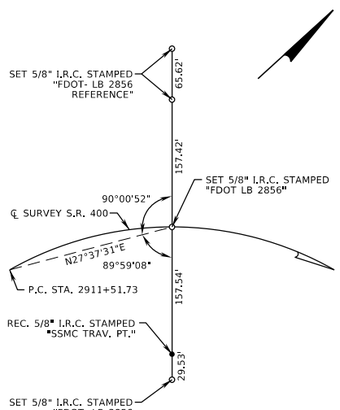

P.O.C. STA. 2918+66.37

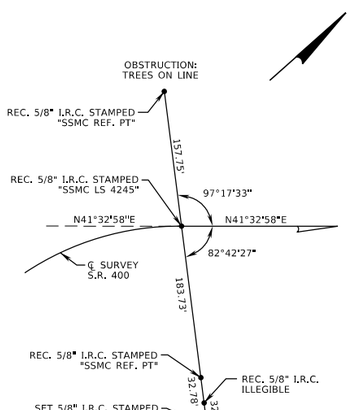

P.T. STA. 2929+01.49

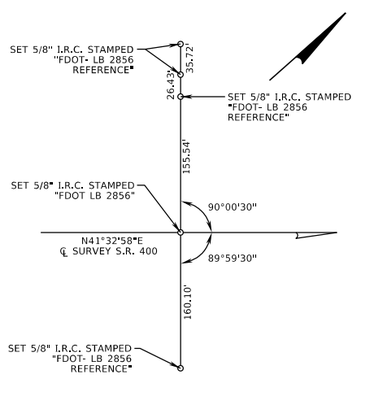

P.O.T. STA. 2931+78.76

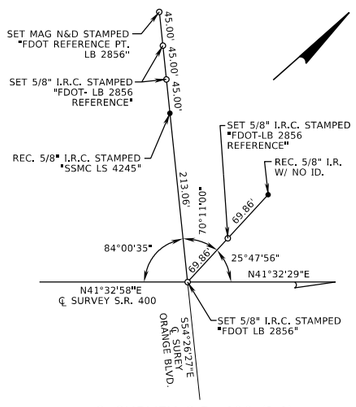

℄ SURVEY S.R. 400 (I-4)
P.I. STA. 2955+60.55
Δ = 00°00'29" LT. =
℄ SURVEY ORANGE BLVD.
P.O.T. STA. 30+00.00

REVISIONS			
DATE	DESCRIPTION	DATE	DESCRIPTION

MICHAEL J. QUARTETTI, P.E.
P.E. LICENSE NUMBER 45976
PARSONS BRINCKERHOFF, INC.
2202 N WEST SHORE BLVD., SUITE 300
TAMPA, FL 33607
CERTIFICATE OF AUTHORIZATION 00001462

STATE OF FLORIDA
DEPARTMENT OF TRANSPORTATION

ROAD NO.	COUNTY	FINANCIAL PROJECT ID
400	SEMINOLE	242592-4-52-01

REFERENCE POINTS (3)

SHEET NO. 70

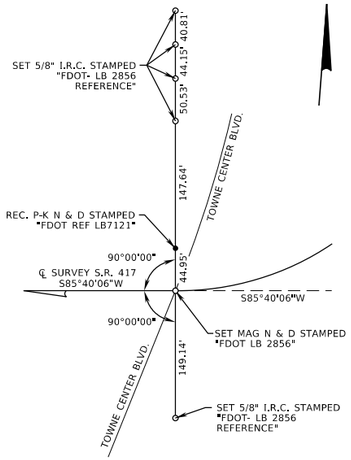

BEGIN ℄ SURVEY S.R. 417
P.T. STA. 2186+29.06

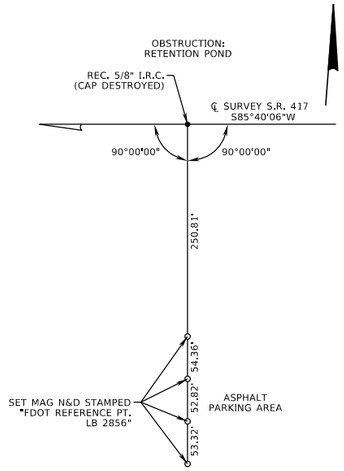

P.OT. STA. 2200+00.00

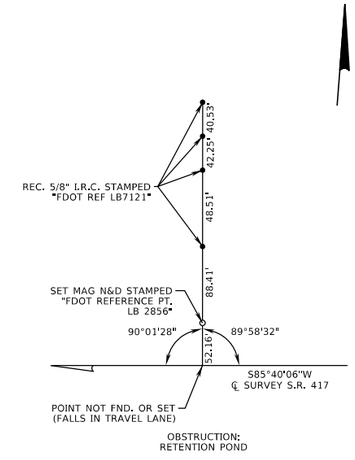

P.OT. STA. 2213+00.00

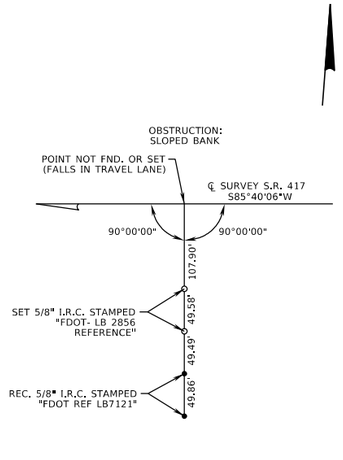

END ℄ SURVEY S.R. 417
P.OT. STA. 2224+12.31

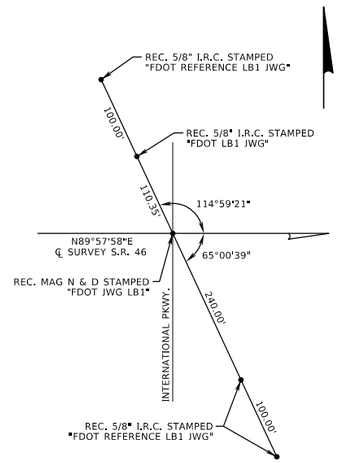

BEGIN ℄ SURVEY S.R. 46
P.O.T. STA. 239+32.25

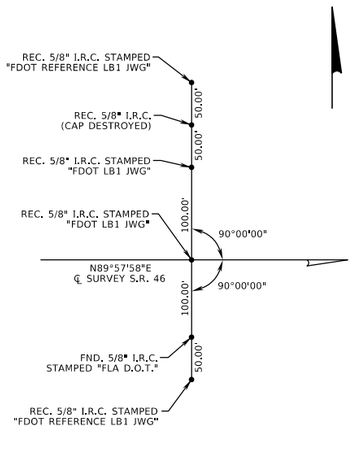

P.O.T. STA. 250+01.84

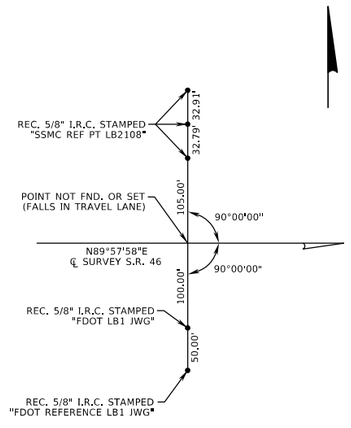

P.O.T. STA. 259+20.05

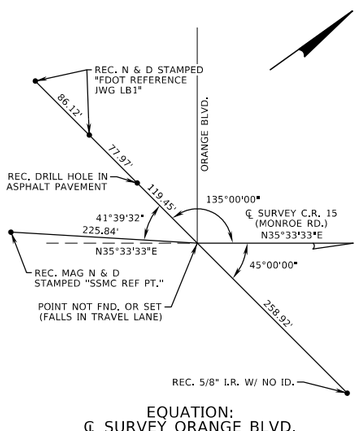

EQUATION:
℄ SURVEY ORANGE BLVD.
P.O.T. STA. 38+58.34 =
BEGIN ℄ SURVEY C.R. 15 (MONROE RD.)
P.O.T. STA. 38+59.18

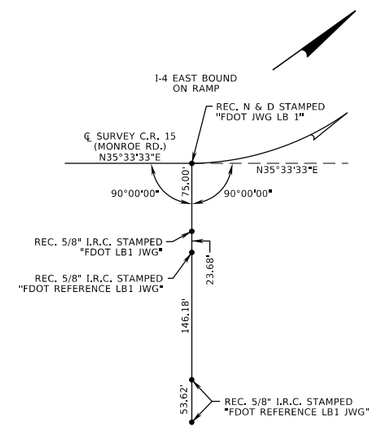

P.C. STA. 43+83.12

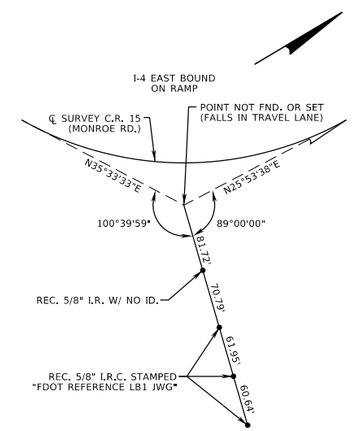

P.I. STA. 45+44.59

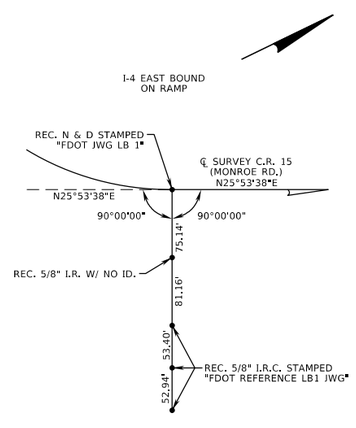

P.T. STA. 47+05.29

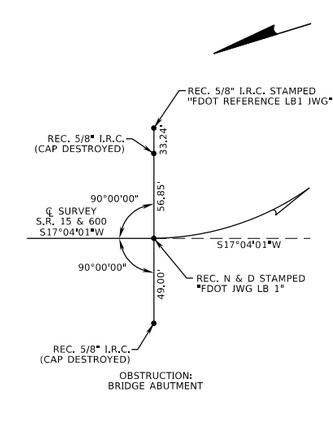

BEGIN ℄ SURVEY S.R. 15 & 600
P.C. STA. 12+34.32

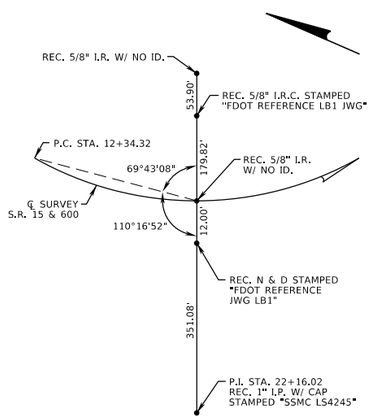

P.O.C. STA. 20+46.05

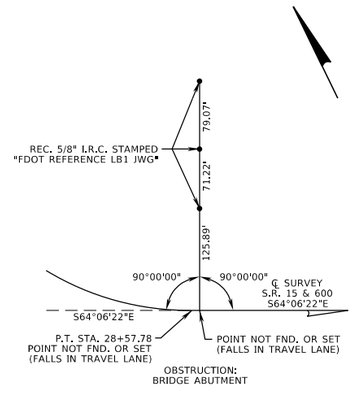

P.O.T. STA. 28+68.79

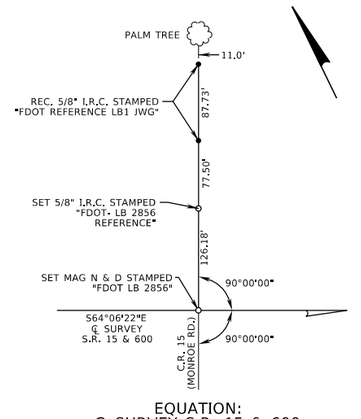

EQUATION:
℄ SURVEY S.R. 15 & 600
P.O.T. STA. 35+50.00 =
END ℄ SURVEY C.R. 15 (MONROE ROAD)
P.O.T. STA. 54+80.41

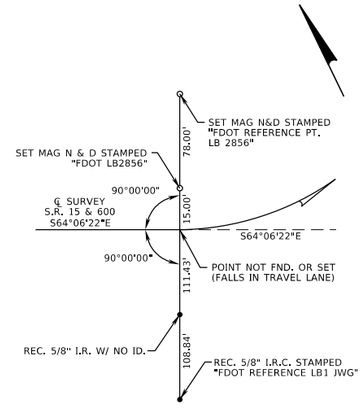

P.C. STA. 38+10.16

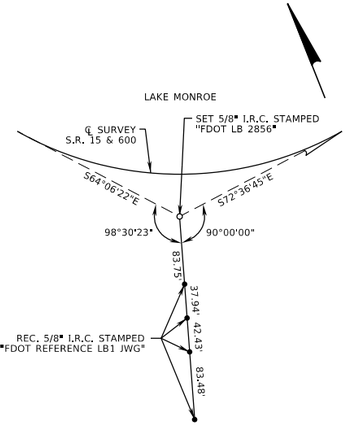

P.I. STA. 42+42.37

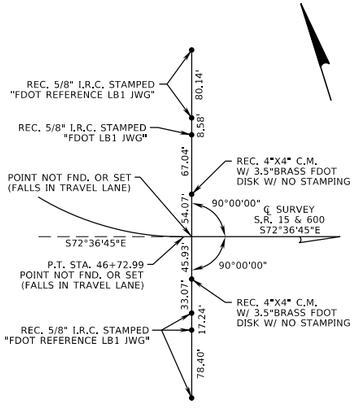

END ℄ SURVEY S.R. 15 & 600
P.O.T. STA. 47+37.77

REVISIONS			
DATE	DESCRIPTION	DATE	DESCRIPTION

MICHAEL J. QUARTETTI, P.E.
P.E. LICENSE NUMBER 45976
PARSONS BRINCKERHOFF, INC.
2202 N WEST SHORE BLVD., SUITE 300
TAMPA, FL 33607
CERTIFICATE OF AUTHORIZATION 00001462

STATE OF FLORIDA
DEPARTMENT OF TRANSPORTATION

ROAD NO.	COUNTY	FINANCIAL PROJECT ID
400	SEMINOLE	242592-4-52-01

REFERENCE POINTS (4)

SHEET NO. 71

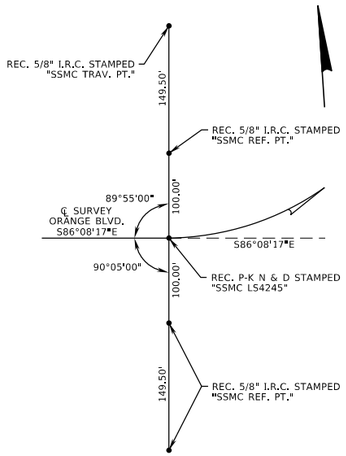

℄ SURVEY ORANGE BOULEVARD
P.C. STA. 23+42.93

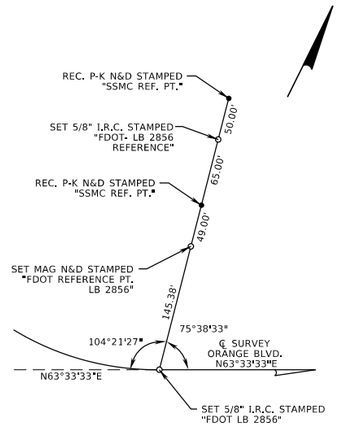

P.T. STA. 25+22.75

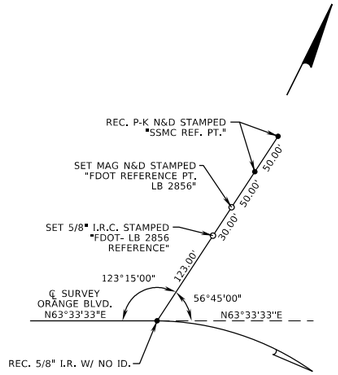

P.C. STA. 26+64.06

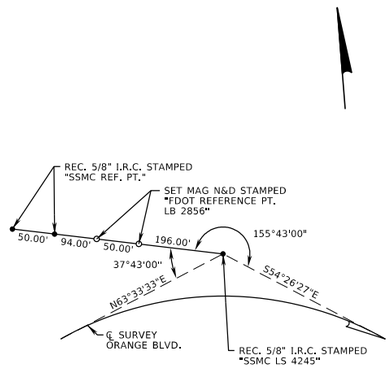

P.I. STA. 28+17.28

REVISIONS			
DATE	DESCRIPTION	DATE	DESCRIPTION

MICHAEL J. QUARTETTI, P.E.
P.E. LICENSE NUMBER 45976
PARSONS BRINCKERHOFF, INC.
2202 N WEST SHORE BLVD., SUITE 300
TAMPA, FL 33607
CERTIFICATE OF AUTHORIZATION 00001462

STATE OF FLORIDA
DEPARTMENT OF TRANSPORTATION

ROAD NO.	COUNTY	FINANCIAL PROJECT ID
400	SEMINOLE	242592-4-52-01

REFERENCE POINTS (5)

SHEET NO. 72

CURVE AND COORDINATE DATA

ALIGNMENT NAME	CURVE/ PI NAME	PC			PI			PT			CC		DELTA	D	T	L	R	BEARING		eMAX	e	DESIGN SPEED (MPH)
		STATION	NORTHING	EASTING	STATION	NORTHING	EASTING	STATION	NORTHING	EASTING	NORTHING	EASTING						BACK	AHEAD			
CL400-1 (℄ SURVEY I-4)	4100				546+60.14	1,578,828.514	531,541.082												N 0° 04' 57" W	N/A		
CL400-1 (℄ SURVEY I-4)	CL1	602+72.92	1,584,441.293	531,533.011	610+87.94	1,585,256.309	531,531.839	618+61.00	1,585,949.902	531,959.837	1,584,445.413	534,397.938	31° 45' 36" RT	2° 00' 00"	815.02'	1,588.08'	2,864.93'	N 0° 04' 57" W	N 31° 40' 40" E	N/A		
CL400-1 (℄ SURVEY I-4)	CL2	646+13.87	1,588,292.638	533,405.479	653+25.57	1,588,898.307	533,779.222	660+30.02	1,589,577.008	533,993.428	1,591,301.506	528,529.456	14° 09' 41" LT	1° 00' 00"	711.70'	1,416.15'	5,729.65'	N 31° 40' 40" E	N 17° 30' 59" E	N/A		
CL400-1 (℄ SURVEY I-4)	4116				795+49.53	1,602,469.635	538,062.502											N 17° 30' 59" E		N/A		
CL400-2 (℄ SURVEY I-4)	4116				795+49.53	1,602,469.635	538,062.502												N 17° 30' 59" E	N/A		
CL400-2 (℄ SURVEY I-4)	CL3	2712+92.33	1,612,885.160	541,349.771	2719+47.61	1,613,510.055	541,546.996	2726+01.47	1,614,108.394	541,814.170	1,609,436.194	552,277.621	6° 32' 44" RT	0° 30' 00"	655.28'	1,309.13'	11,459.20'	N 17° 30' 59" E	N 24° 03' 43" E	N/A		
CL400-2 (℄ SURVEY I-4)	4118				2850+62.34	1,625,486.473	546,894.774											N 24° 03' 43" E	N 24° 03' 07" E	N/A		
CL400-2 (℄ SURVEY I-4)	CL4	2911+51.73	1,631,047.156	549,376.604	2920+33.47	1,631,852.344	549,735.973	2929+01.49	1,632,512.227	550,320.804	1,628,711.945	554,608.781	17° 29' 51" RT	1° 00' 00"	881.74'	1,749.76'	5,729.65'	N 24° 03' 07" E	N 41° 32' 58" E	N/A		
CL400-2 (℄ SURVEY I-4)	4120				2955+60.55	1,634,502.228	552,084.472											N 41° 32' 58" E	N 41° 32' 29" E	N/A		
CL400-2 (℄ SURVEY I-4)	MCKM19				0+00.00	1,636,656.678	553,993.351											N 41° 32' 29" E		N/A		
EEWILL1	4156				0+00.00	1,592,120.810	534,796.284												N 89° 58' 07" W	N/A		
EEWILL1	4157				8+00.00	1,592,121.248	533,996.284											N 89° 58' 07" W		N/A		
EEWILL2	4156				0+00.00	1,592,120.810	534,796.284												S 89° 58' 07" E	N/A		
EEWILL2	4158				7+87.21	1,592,120.379	535,583.494											S 89° 58' 07" E		N/A		
CLLKMY1 (℄ SUR. LK MARY)	4133				111+00.00	1,607,969.274	537,855.896												S 83° 54' 47" E	N/A		
CLLKMY1 (℄ SUR. LK MARY)	CLLKMY1	114+08.73	1,607,936.537	538,162.884	116+01.02	1,607,916.147	538,354.090	117+93.08	1,607,879.855	538,542.924	1,603,367.085	537,675.604	4° 47' 32" RT	1° 14' 49"	192.29'	384.36'	4,595.36'	S 83° 54' 47" E	S 79° 07' 15" E	N/A		
CLLKMY1 (℄ SUR. LK MARY)	CLLKMY2	121+09.04	1,607,820.221	538,853.203	123+01.28	1,607,783.938	539,041.988	124+92.23	1,607,785.959	539,234.217	1,609,698.103	539,214.118	11° 28' 53" LT	2° 59' 46"	192.24'	383.19'	1,912.25'	S 79° 07' 15" E	S 89° 23' 52" E	N/A		
CLLKMY1 (℄ SUR. LK MARY)	4129				132+25.65	1,607,793.668	539,967.587											N 89° 23' 52" E	N 89° 53' 20" E	N/A		
CLLKMY1 (℄ SUR. LK MARY)	4130				157+53.68	1,607,798.570	542,495.619											N 89° 53' 20" E		N/A		
CL46A1	4136				208+48.92	1,618,780.800	539,926.939												S 89° 49' 12" E	N/A		
CL46A1	4134				248+16.96	1,618,768.343	543,894.957											S 89° 49' 12" E	S 89° 49' 12" E	N/A		
CL46A1	4135				259+45.79	1,618,764.798	545,023.783											S 89° 49' 12" E		N/A		
CL46	4154				239+33.25	1,627,837.828	544,732.669												N 89° 57' 58" E	N/A		
CL46	4140				77+74.59	1,627,839.722	547,945.070											N 89° 57' 58" E	N 89° 56' 23" E	N/A		
CL46	CL46-1	86+54.63	1,627,840.647	548,825.114	87+85.53	1,627,840.785	548,956.009	89+16.02	1,627,858.778	549,085.662	1,629,750.726	548,823.105	7° 50' 26" LT	2° 59' 59"	130.90'	261.38'	1,910.08'	N 89° 56' 23" E	N 82° 05' 57" E	N/A		
CL46	CL46-2	93+91.35	1,627,924.116	549,556.481	95+21.22	1,627,941.968	549,685.120	96+50.69	1,627,942.244	549,814.991	1,626,032.168	549,819.038	7° 46' 46" RT	2° 59' 59"	129.87'	259.34'	1,910.08'	N 82° 05' 57" E	N 89° 52' 43" E	N/A		
CL46	4144				100+04.09	1,627,942.992	550,168.384											N 89° 52' 43" E		N/A		
CL15-600	CL600-1	12+34.32	1,637,072.696	552,372.600	22+16.02	1,636,134.223	552,084.481	28+57.79	1,635,705.507	552,967.627	1,636,736.381	553,468.057	81° 10' 23" LT	5° 00' 00"	981.70'	1,623.47'	1,145.92'	S 17° 04' 01" W	S 64° 06' 22" E	N/A		
CL15-600	CL600-2	38+10.17	1,635,289.597	553,824.392	42+42.38	1,635,100.848	554,213.210	46+73.00	1,634,971.690	554,625.670	1,640,517.831	556,362.397	8° 30' 23" LT	0° 59' 09"	432.21'	862.83'	5,811.70'	S 64° 06' 22" E	S 72° 36' 45" E	N/A		
CL15-600	4145				0+00.00	1,634,952.334	554,687.483											S 72° 36' 45" E		N/A		
CLMONROE	4148				38+59.18	1,634,003.066	552,782.745												N 35° 33' 33" E	N/A		
CLMONROE	CLMONROE-1	43+83.12	1,634,429.299	553,087.438	45+44.59	1,634,560.658	553,181.341	47+05.29	1,634,705.918	553,251.856	1,635,539.965	551,533.738	9° 39' 55" LT	3° 00' 00"	161.47'	322.18'	1,909.86'	N 35° 33' 33" E	N 25° 53' 38" E	N/A		
CLMONROE	4150				0+00.00	1,635,403.212	553,590.348											N 25° 53' 37" E		N/A		
SURORANGE	4147				30+00.00	1,634,502.228	552,084.472												S 54° 26' 27" E	N/A		
SURORANGE	4148				38+59.18	1,634,003.066	552,782.745											S 54° 26' 27" E		N/A		
CLI4 (℄ CONST. I-4)	145				185+98.74	1,585,952.724	531,964.516												N 31° 40' 40" E			60
CLI4 (℄ CONST. I-4)	146				205+82.38	1,587,640.828	533,006.202											N 31° 40' 40" E	N 31° 30' 31" E			60
CLI4 (℄ CONST. I-4)	CLI4-1	213+53.69	1,588,298.416	533,409.309	220+56.47	1,588,897.583	533,776.604	227+52.27	1,589,567.773	533,988.151	1,591,291.897	528,526.053	13° 59' 25" LT	1° 00' 01"	702.79'	1,398.58'	5,727.75'	N 31° 30' 31" E	N 17° 31' 06" E	10%	3.0%	60
CLI4 (℄ CONST. I-4)	147				235+95.44	1,590,371.842	534,241.957											N 17° 31' 06" E	N 17° 35' 19" E			70
CLI4 (℄ CONST. I-4)	CLI4-2	259+85.16	1,592,649.843	534,964.078	262+42.37	1,592,895.033	535,041.803	264+99.58	1,593,139.423	535,122.008	1,577,309.748	583,355.883	0° 34' 50" RT	0° 06' 46"	257.21'	514.42'	50,765.00'	N 17° 35' 19" E	N 18° 10' 09" E	10%	NC	70
CLI4 (℄ CONST. I-4)	148				268+47.09	1,593,469.604	535,230.369											N 18° 10' 09" E	N 17° 30' 59" E			70
CLI4 (℄ CONST. I-4)	CLI4-3	289+34.14	1,595,459.884	535,858.526	293+84.46	1,595,889.324	535,994.063	298+34.75	1,596,321.456	536,120.752	1,608,659.268	494,037.033	1° 10' 36" LT	0° 07' 50"	450.32'	900.61'	43,855.00'	N 17° 30' 59" E	N 16° 20' 23" E	10%	NC	70

REVISIONS			
DATE	DESCRIPTION	DATE	DESCRIPTION

MICHAEL J. QUARTETTI, P.E.
P.E. LICENSE NUMBER 45976
PARSONS BRINCKERHOFF, INC.
2202 N WEST SHORE BLVD., SUITE 300
TAMPA, FL 33607
CERTIFICATE OF AUTHORIZATION 00001462

STATE OF FLORIDA
DEPARTMENT OF TRANSPORTATION

ROAD NO.	COUNTY	FINANCIAL PROJECT ID
400	SEMINOLE	242592-4-52-01

CURVE AND COORDINATE DATA

SHEET NO. 73

CURVE AND COORDINATE DATA

ALIGNMENT NAME	CURVE/ PI NAME	PC			PI			PT			CC		DELTA	D	T	L	R	BEARING		eMAX	e	DESIGN SPEED (MPH)
		STATION	NORTHING	EASTING	STATION	NORTHING	EASTING	STATION	NORTHING	EASTING	NORTHING	EASTING						BACK	AHEAD			
CLI4 (℄ CONST. I-4)	CLI4-4	302+95.57	1,596,763.660	536,250.395	307+45.65	1,597,195.562	536,377.016	311+95.70	1,597,624.773	536,512.477	1,584,427.255	578,329.316	1° 10' 34" RT	0° 07' 50"	450.08'	900.13'	43,850.00'	N 16° 20' 23" E	N 17° 30' 57" E	10%	NC	70
CLI4 (℄ CONST. I-4)	CLI4-5	325+44.46	1,598,910.996	536,918.413	329+95.18	1,599,340.819	537,054.066	334+45.88	1,599,768.475	537,196.406	1,581,514.953	592,038.442	0° 53' 37" RT	0° 05' 57"	450.72'	901.42'	57,800.00'	N 17° 30' 57" E	N 18° 24' 34" E	10%	NC	70
CLI4 (℄ CONST. I-4)	CLI4-6	349+93.71	1,601,237.086	537,685.216	354+44.33	1,601,664.648	537,827.525	358+94.91	1,602,095.263	537,960.309	1,614,058.764	499,162.955	1° 16' 19" LT	0° 08' 28"	450.62'	901.21'	40,600.00'	N 18° 24' 34" E	N 17° 08' 15" E	10%	NC	70
CLI4 (℄ CONST. I-4)	149				381+07.16	1,604,209.286	538,612.186											N 17° 08' 15" E	N 17° 34' 47" E			70
CLI4 (℄ CONST. I-4)	150				406+17.04	1,606,601.947	539,370.249											N 17° 34' 47" E	N 17° 30' 02" E			70
CLI4 (℄ CONST. I-4)	151				453+55.15	1,611,120.745	540,795.078											N 17° 30' 02" E	N 17° 50' 27" E			70
CLI4 (℄ CONST. I-4)	CLI4-7	470+94.90	1,612,776.836	541,328.089	479+14.66	1,613,557.178	541,579.241	487+32.74	1,614,304.891	541,915.300	1,608,256.936	555,371.646	6° 21' 39" RT	0° 23' 18"	819.76'	1,637.84'	14,753.00'	N 17° 50' 27" E	N 24° 12' 06" E	10%	NC	70
CLI4 (℄ CONST. I-4)	CLI4-8	505+17.95	1,615,933.197	542,647.143	511+26.86	1,616,488.587	542,896.763	517+35.62	1,617,052.940	543,125.399	1,629,253.622	513,009.981	2° 08' 50" LT	0° 10' 35"	608.91'	1,217.67'	32,493.00'	N 24° 12' 06" E	N 22° 03' 16" E	10%	NC	70
CLI4 (℄ CONST. I-4)	CLI4-9	537+76.57	1,618,944.546	543,891.747	545+70.19	1,619,680.093	544,189.740	553+63.17	1,620,393.318	544,537.790	1,610,319.997	565,180.057	3° 57' 28" RT	0° 14' 58"	793.62'	1,586.60'	22,969.00'	N 22° 03' 16" E	N 26° 00' 44" E	10%	NC	70
CLI4 (℄ CONST. I-4)	CLI4-10	561+08.54	1,621,063.182	544,864.680	566+33.62	1,621,535.072	545,094.960	571+58.59	1,622,014.802	545,308.427	1,634,097.232	518,155.282	2° 01' 28" LT	0° 11' 34"	525.08'	1,050.05'	29,720.00'	N 26° 00' 44" E	N 23° 59' 16" E	10%	NC	70
CLI4 (℄ CONST. I-4)	152				584+77.07	1,623,219.404	545,844.443											N 23° 59' 16" E	N 24° 06' 10" E			70
CLI4 (℄ CONST. I-4)	CLI4-11	608+86.42	1,625,418.690	546,828.363	614+11.47	1,625,897.963	547,042.781	619+36.47	1,626,371.873	547,268.807	1,607,811.558	586,184.330	1° 23' 44" RT	0° 07' 58"	525.05'	1,050.05'	43,115.00'	N 24° 06' 10" E	N 25° 29' 54" E	10%	NC	70
CLI4 (℄ CONST. I-4)	CLI4-12	622+19.97	1,626,627.763	547,390.851	627+45.09	1,627,101.733	547,616.905	632+70.11	1,627,582.970	547,827.046	1,640,196.616	518,940.954	1° 54' 32" LT	0° 10' 54"	525.12'	1,050.14'	31,520.00'	N 25° 29' 54" E	N 23° 35' 22" E	10%	NC	70
CLI4 (℄ CONST. I-4)	CLI4-13	668+72.30	1,630,884.155	549,268.570	678+20.47	1,631,753.087	549,648.005	687+53.08	1,632,462.677	550,276.890	1,628,483.080	554,767.192	17° 57' 36" RT	0° 57' 18"	948.16'	1,880.77'	6,000.00'	N 23° 35' 22" E	N 41° 32' 58" E	10%	3.6%	70
CLI4 (℄ CONST. I-4)	153				714+78.35	1,634,502.228	552,084.472											N 41° 32' 58" E	N 41° 32' 29" E			70
CLI4 (℄ CONST. I-4)	154				743+56.80	1,636,656.678	553,993.351											N 41° 32' 29" E				70
BLEBI4 (℄ EB I-4)	160				685+95.04	1,585,924.239	532,011.861												N 31° 40' 40" E			60
BLEBI4 (℄ EB I-4)	161				709+80.17	1,587,954.022	533,264.388											N 31° 40' 40" E	N 31° 02' 38" E			60
BLEBI4 (℄ EB I-4)	BLEBI4-1	713+96.43	1,588,310.658	533,479.049	720+96.40	1,588,910.380	533,840.025	727+89.60	1,589,578.923	534,047.437	1,591,291.897	528,526.053	13° 48' 28" LT	0° 59' 28"	699.98'	1,393.18'	5,781.00'	N 31° 02' 38" E	N 17° 14' 10" E	10%	3.0%	60
BLEBI4 (℄ EB I-4)	162				732+32.10	1,590,001.553	534,178.555											N 17° 14' 10" E	N 17° 31' 06" E			70
BLEBI4 (℄ EB I-4)	163				736+04.27	1,590,356.461	534,290.582											N 17° 31' 06" E	N 17° 35' 19" E			70
BLEBI4 (℄ EB I-4)	164				748+35.49	1,591,530.119	534,662.629											N 17° 35' 19" E	N 17° 55' 57" E			70
BLEBI4 (℄ EB I-4)	165				771+82.16	1,593,762.792	535,385.160											N 17° 55' 57" E	N 17° 10' 57" E			70
BLEBI4 (℄ EB I-4)	166				786+18.47	1,595,134.992	535,809.466											N 17° 10' 57" E	N 17° 30' 59" E			70
BLEBI4 (℄ EB I-4)	167				793+93.06	1,595,873.668	536,042.602											N 17° 30' 59" E	N 16° 55' 33" E			70
BLEBI4 (℄ EB I-4)	168				802+98.08	1,596,739.489	536,306.084											N 16° 55' 33" E	N 17° 30' 57" E			70
BLEBI4 (℄ EB I-4)	169				811+07.51	1,597,511.384	536,549.697											N 17° 30' 57" E	N 18° 15' 57" E			70
BLEBI4 (℄ EB I-4)	170				822+06.03	1,598,554.551	536,894.002											N 18° 15' 57" E	N 17° 30' 57" E			70
BLEBI4 (℄ EB I-4)	171				839+86.75	1,600,252.710	537,429.946											N 17° 30' 57" E	N 17° 58' 46" E			70
BLEBI4 (℄ EB I-4)	BLEBI4-2	850+71.08	1,601,284.092	537,764.651	855+22.56	1,601,713.524	537,904.010	859+74.02	1,602,145.192	538,036.284	1,618,217.938	485,583.577	0° 56' 35" LT	0° 06' 16"	451.48'	902.94'	54,860.00'	N 17° 58' 46" E	N 17° 02' 11" E	10%	NC	70
BLEBI4 (℄ EB I-4)	172				884+43.04	1,604,505.867	538,759.650											N 17° 02' 11" E	N 17° 34' 47" E			70
BLEBI4 (℄ EB I-4)	173				906+25.68	1,606,586.577	539,418.878											N 17° 34' 47" E	N 17° 30' 02" E			70
BLEBI4 (℄ EB I-4)	174				912+56.59	1,607,188.282	539,608.603											N 17° 30' 02" E	N 17° 45' 02" E			70
BLEBI4 (℄ EB I-4)	175				917+72.60	1,607,679.722	539,765.918											N 17° 45' 02" E	N 17° 30' 02" E			70
BLEBI4 (℄ EB I-4)	176				920+37.60	1,607,932.456	539,845.608											N 17° 30' 02" E	N 17° 15' 03" E			70
BLEBI4 (℄ EB I-4)	177				925+53.60	1,608,425.249	539,998.632											N 17° 15' 03" E	N 17° 30' 02" E			70
BLEBI4 (℄ EB I-4)	BLEBI4-3	952+91.40	1,611,036.326	540,821.935	957+53.45	1,611,476.988	540,960.881	962+15.37	1,611,911.691	541,117.474	1,604,144.499	562,679.141	2° 18' 36" RT	0° 15' 00"	462.05'	923.97'	22,918.00'	N 17° 30' 02" E	N 19° 48' 38" E	10%	NC	70
BLEBI4 (℄ EB I-4)	BLEBI4-4	962+15.37	1,611,911.691	541,117.474	966+92.35	1,612,360.439	541,279.128	971+69.26	1,612,813.807	541,427.335	1,622,756.884	511,011.299	1° 42' 29" LT	0° 10' 45"	476.98'	953.88'	32,000.00'	N 19° 48' 38" E	N 18° 06' 10" E	10%	RC	70
BLEBI4 (℄ EB I-4)	BLEBI4-5	971+69.26	1,612,813.807	541,427.335	976+65.16	1,613,285.160	541,581.421	981+60.68	1,613,745.069	541,766.894	1,608,241.855	555,413.008	3° 51' 38" RT	0° 23' 22"	495.90'	991.42'	14,714.00'	N 18° 06' 10" E	N 21° 57' 48" E	10%	RC	70
BLEBI4 (℄ EB I-4)	BLEBI4-6	981+60.68	1,613,745.069	541,766.894	987+99.99	1,614,337.980	542,006.003	994+39.21	1,614,923.610	542,262.427	1,597,469.932	582,123.744	1° 41' 00" RT	0° 07' 54"	639.31'	1,278.53'	43,515.00'	N 21° 57' 48" E	N 23° 38' 48" E	10%	RC	70
BLEBI4 (℄ EB I-4)	BLEBI4-7	1008+33.26	1,616,200.613	542,821.575	1012+85.09	1,616,614.503	543,002.801	1017+36.85	1,617,033.269	543,172.456	1,629,241.836	513,037.575	1° 35' 32" LT	0° 10' 34"	451.83'	903.60'	32,514.00'	N 23° 38' 48" E	N 22° 03' 16" E	10%	NC	70
BLEBI4 (℄ EB I-4)	BLEBI4-8	1022+04.77	1,617,466.947	543,348.153	1027+29.89	1,617,953.642	543,545.328	1032+54.90	1,618,433.143	543,759.404	1,606,194.843	571,171.526	2° 00' 15" RT	0° 11' 27"	525.12'	1,050.13'	30,020.00'	N 22° 03' 16" E	N 24° 03' 31" E	10%	NC	70
BLEBI4 (℄ EB I-4)	178				1051+55.08	1,620,168.247	544,534.051											N 24° 03' 31" E	N 24° 00' 38" E			70
BLEBI4 (℄ EB I-4)	BLEBI4-9	1061+42.28	1,621,070.024	544,935.746	1063+93.40	1,621,299.423	545,037.932	1066+44.51	1,621,526.532	545,145.112	1,611,729.942	565,903.555	1° 15' 13" RT	0° 14' 59"	251.13'	502.24'	22,954.00'	N 24° 00' 38" E	N 25° 15' 51" E	10%	NC	70
BLEBI4 (℄ EB I-4)	BLEBI4-10	1066+44.51	1,621,526.532	545,145.112	1069+00.75	1,621,758.262	545,254.473	1071+56.97	1,621,992.369	545,358.645	1,631,344.463	524,341.452	1° 16' 35" LT	0° 14' 57"	256.24'	512.46'	23,004.00'	N 25° 15' 51" E	N 23° 59' 16" E	10%	NC	70
BLEBI4 (℄ EB I-4)	179				1084+75.52	1,623,197.039	545,894.691											N 23° 59' 16" E	N 24° 06' 10" E			70
BLEBI4 (℄ EB I-4)	BLEBI4-11	1093+93.79	1,624,035.248	546,269.690	1098+16.33	1,624,420.950	546,442.246	1102+38.79	1,624,800.601	546,627.738	1,613,825.846	569,090.034	1° 56' 12" RT	0° 13' 45"	422.54'	845.00'	25,000.00'	N 24° 06' 10" E	N 26° 02' 22" E	10%	NC	70
BLEBI4 (℄ EB I-4)	BLEBI4-12	1102+38.79	1,624,800.601	546,627.738	1108+89.43	1,625,385.195	546,913.362	1115+40.00	1,625,977.025	547,183.679	1,646,750.110	501,703.146	1° 29' 28" LT	0° 06' 53"	650.64'	1,301.21'	50,000.00'	N 26° 02' 22" E	N 24° 32' 54" E	10%	NC	70
BLEBI4 (℄ EB I-4)	BLEBI4-13	1124+16.37	1,626,774.177	547,547.775	1128+59.24	1,627,177.019	547,731.772	1133+02.05	1,627,584.962	547,904.165	1,639,630.639	519,399.873	1° 38' 24" LT	0° 11' 07"	442.87'	885.69'	30,945.00'	N 24° 32' 54" E	N 22° 54' 31" E	10%	NC	70
BLEBI4 (℄ EB I-4)	180				1148+90.67	1,629,048.284	548,522.553											N 22° 54' 31" E	N 23° 35' 22" E			70
BLEBI4 (℄ EB I-4)	BLEBI4-14	1168+71.67	1,630,863.746	549,315.308	1178+11.78	1,631,725.292	549,691.518	1187+36.46	1,632,428.851	550,315.057	1,628,483.080	554,767.192	17° 57' 36" RT	0° 57' 47"	940.10'	1,864.79'	5,949.00'	N 23° 35' 22" E	N 41° 32' 58" E	10%	3.6%	70

REVISIONS			
DATE	DESCRIPTION	DATE	DESCRIPTION

MICHAEL J. QUARTETTI, P.E.
P.E. LICENSE NUMBER 45976
PARSONS BRINCKERHOFF, INC.
2202 N WEST SHORE BLVD., SUITE 300
TAMPA, FL 33607
CERTIFICATE OF AUTHORIZATION 00001462

STATE OF FLORIDA
DEPARTMENT OF TRANSPORTATION

ROAD NO.	COUNTY	FINANCIAL PROJECT ID
400	SEMINOLE	242592-4-52-01

CURVE AND COORDINATE DATA

SHEET NO. 74

CURVE AND COORDINATE DATA

ALIGNMENT NAME	CURVE/ PI NAME	PC			PI			PT			CC		DELTA	D	T	L	R	BEARING		eMAX	e	DESIGN SPEED (MPH)
		STATION	NORTHING	EASTING	STATION	NORTHING	EASTING	STATION	NORTHING	EASTING	NORTHING	EASTING						BACK	AHEAD			
BLEBI4 (℄ EB I-4)	BLEBI4-15	1198+65.89	1,633,274.099	551,064.171	1203+15.95	1,633,610.914	551,362.679	1207+65.97	1,633,941.180	551,668.417	1,605,735.289	582,137.059	1° 14' 31" RT	0° 08' 17"	450.06'	900.08'	41,520.00'	N 41° 32' 58" E	N 42° 47' 29" E	10%	NC	70
BLEBI4 (℄ EB I-4)	BLEBI4-16	1214+02.53	1,634,408.305	552,100.852	1216+52.55	1,634,591.776	552,270.697	1219+02.54	1,634,778.907	552,436.499	1,649,977.462	535,282.696	1° 15' 00" LT	0° 15' 00"	250.02'	500.01'	22,918.31'	N 42° 47' 29" E	N 41° 32' 29" E	10%	NC	70
BLEBI4 (℄ EB I-4)	181				1243+40.46	1,636,603.626	554,053.229											N 41° 32' 29" E				70
BLWBI4 (℄ WB I-4)	190				1690+60.67	1,586,372.367	532,158.545												N 31° 40' 40" E			
BLWBI4 (℄ WB I-4)	BLWBI4-1	1713+39.70	1,588,311.859	533,355.355	1720+44.48	1,588,911.636	533,725.462	1727+42.08	1,589,583.727	533,937.609	1,591,291.897	528,526.053	14° 09' 33" LT	1° 00' 35"	704.78'	1,402.38'	5,674.75'	N 31° 40' 40" E	N 17° 31' 06" E	10%	3.0%	60
BLWBI4 (℄ WB I-4)	191				1735+85.25	1,590,387.796	534,191.415											N 17° 31' 06" E	N 17° 50' 19" E			70
BLWBI4 (℄ WB I-4)	192				1740+43.26	1,590,823.781	534,331.720											N 17° 50' 19" E	N 17° 35' 19" E			70
BLWBI4 (℄ WB I-4)	BLWBI4-2	1747+00.00	1,591,449.824	534,530.174	1752+25.28	1,591,950.551	534,688.903	1757+50.52	1,592,454.937	534,835.592	1,604,700.354	492,730.103	1° 22' 21" LT	0° 07' 50"	525.28'	1,050.52'	43,850.00'	N 17° 35' 19" E	N 16° 12' 57" E	10%	NC	70
BLWBI4 (℄ WB I-4)	BLWBI4-3	1757+50.52	1,592,454.937	534,835.592	1762+75.76	1,592,959.287	534,982.271	1768+00.97	1,593,460.179	535,140.359	1,579,530.926	579,274.403	1° 18' 02" RT	0° 07' 26"	525.25'	1,050.45'	46,280.00'	N 16° 12' 57" E	N 17° 30' 59" E	10%	NC	70
BLWBI4 (℄ WB I-4)	193				1801+25.32	1,596,630.387	536,140.916											N 17° 30' 59" E	N 17° 44' 06" E			70
BLWBI4 (℄ WB I-4)	194				1811+85.44	1,597,640.122	536,463.841											N 17° 44' 06" E	N 17° 30' 57" E			70
BLWBI4 (℄ WB I-4)	195				1830+60.88	1,599,428.609	537,028.293											N 17° 30' 57" E	N 18° 15' 57" E			70
BLWBI4 (℄ WB I-4)	BLWBI4-4	1847+94.20	1,601,074.594	537,571.562	1852+44.98	1,601,502.660	537,712.849	1856+95.74	1,601,932.916	537,847.317	1,618,861.548	483,681.055	0° 54' 37" LT	0° 06' 03"	450.78'	901.54'	56,750.00'	N 18° 15' 57" E	N 17° 21' 20" E	10%	NC	70
BLWBI4 (℄ WB I-4)	196				1880+96.64	1,604,224.502	538,563.509											N 17° 21' 20" E	N 17° 34' 47" E			70
BLWBI4 (℄ WB I-4)	197				1906+06.68	1,606,617.317	539,321.620											N 17° 34' 47" E	N 17° 30' 02" E			70
BLWBI4 (℄ WB I-4)	198				1912+37.52	1,607,218.955	539,511.324											N 17° 30' 02" E	N 17° 15' 03" E			70
BLWBI4 (℄ WB I-4)	199				1917+53.52	1,607,711.748	539,664.348											N 17° 15' 03" E	N 17° 30' 02" E			70
BLWBI4 (℄ WB I-4)	200				1920+18.52	1,607,964.482	539,744.038											N 17° 30' 02" E	N 17° 45' 02" E			70
BLWBI4 (℄ WB I-4)	201				1925+34.53	1,608,455.922	539,901.353											N 17° 45' 02" E	N 17° 30' 02" E			70
BLWBI4 (℄ WB I-4)	202				1949+41.57	1,610,751.549	540,625.191											N 17° 30' 02" E	N 16° 45' 02" E			70
BLWBI4 (℄ WB I-4)	BLWBI4-5	1968+02.84	1,612,533.846	541,161.624	1978+91.49	1,613,576.303	541,475.381	1989+76.25	1,614,561.812	541,937.912	1,608,256.936	555,371.646	8° 23' 29" RT	0° 23' 10"	1,088.65'	2,173.41'	14,839.70'	N 16° 45' 02" E	N 25° 08' 32" E	10%	RC	70
BLWBI4 (℄ WB I-4)	BLWBI4-6	2005+15.26	1,615,955.012	542,591.784	2010+89.11	1,616,474.489	542,835.591	2016+62.60	1,617,007.707	543,047.671	1,624,044.451	525,355.701	3° 27' 09" LT	0° 18' 03"	573.85'	1,147.34'	19,040.00'	N 25° 08' 32" E	N 21° 41' 22" E	10%	NC	70
BLWBI4 (℄ WB I-4)	203				2028+76.04	1,618,135.229	543,496.128											N 21° 41' 22" E	N 22° 12' 26" E			70
BLWBI4 (℄ WB I-4)	BLWBI4-7	2044+21.78	1,619,566.310	544,080.349	2047+19.66	1,619,842.097	544,192.935	2050+17.47	1,620,113.367	544,316.004	1,613,690.991	558,472.279	2° 11' 44" RT	0° 22' 07"	297.88'	595.69'	15,545.00'	N 22° 12' 26" E	N 24° 24' 10" E	10%	NC	70
BLWBI4 (℄ WB I-4)	BLWBI4-8	2050+17.47	1,620,113.367	544,316.004	2055+85.90	1,620,631.016	544,550.850	2061+54.20	1,621,139.733	544,804.463	1,607,270.590	572,624.200	2° 05' 43" RT	0° 11' 04"	568.43'	1,136.73'	31,085.22'	N 24° 24' 10" E	N 26° 29' 52" E	10%	NC	70
BLWBI4 (℄ WB I-4)	BLWBI4-9	2061+54.20	1,621,139.733	544,804.463	2066+33.28	1,621,568.481	545,018.210	2071+12.21	1,622,005.786	545,213.852	1,631,364.949	524,293.983	2° 23' 42" LT	0° 15' 00"	479.07'	958.01'	22,918.00'	N 26° 29' 52" E	N 24° 06' 10" E	10%	NC	70
BLWBI4 (℄ WB I-4)	BLWBI4-10	2097+94.76	1,624,454.457	546,309.342	2100+10.73	1,624,651.595	546,397.538	2102+26.68	1,624,847.036	546,489.433	1,615,095.296	567,229.209	1° 04' 47" RT	0° 15' 00"	215.97'	431.92'	22,918.00'	N 24° 06' 10" E	N 25° 10' 58" E	10%	NC	70
BLWBI4 (℄ WB I-4)	BLWBI4-11	2123+74.40	1,626,790.625	547,403.299	2130+54.28	1,627,405.889	547,692.593	2137+34.09	1,628,028.632	547,965.416	1,648,533.967	501,160.061	1° 31' 28" LT	0° 06' 44"	679.88'	1,359.69'	51,100.00'	N 25° 10' 58" E	N 23° 39' 29" E	10%	NC	70
BLWBI4 (℄ WB I-4)	205				2141+82.23	1,628,439.109	548,145.245											N 23° 39' 29" E	N 23° 35' 22" E			70
BLWBI4 (℄ WB I-4)	206				2159+72.49	1,630,079.771	548,861.670											N 23° 35' 22" E	N 23° 19' 51" E			70
BLWBI4 (℄ WB I-4)	BLWBI4-12	2168+45.17	1,630,881.098	549,207.287	2178+30.06	1,631,785.451	549,597.340	2187+97.84	1,632,519.566	550,253.899	1,628,483.080	554,767.192	18° 28' 38" RT	0° 56' 47"	984.88'	1,952.67'	6,055.00'	N 23° 19' 51" E	N 41° 48' 29" E	10%	3.6%	70
BLWBI4 (℄ WB I-4)	207				2196+70.52	1,633,170.049	550,835.662											N 41° 48' 29" E	N 41° 32' 58" E			70
BLWBI4 (℄ WB I-4)	BLWBI4-13	2202+44.19	1,633,599.371	551,216.155	2206+94.88	1,633,936.661	551,515.083	2211+45.48	1,634,284.033	551,802.234	1,650,976.943	531,608.504	1° 58' 16" LT	0° 13' 07"	450.69'	901.29'	26,200.00'	N 41° 32' 58" E	N 39° 34' 42" E	10%	3.6%	70
BLWBI4 (℄ WB I-4)	BLWBI4-14	2211+45.48	1,634,284.033	551,802.234	2215+38.14	1,634,586.672	552,052.407	2219+30.71	1,634,880.564	552,312.800	1,619,681.738	569,466.909	1° 57' 47" RT	0° 15' 00"	392.65'	785.23'	22,918.72'	N 39° 34' 42" E	N 41° 32' 29" E	10%	NC	70
BLWBI4 (℄ WB I-4)	208				2243+74.57	1,636,709.731	553,933.473											N 41° 32' 29" E				70
℄ SLIP1	SLIP1-1	10+00.00	1,593,881.936	535,317.513	12+00.32	1,594,072.969	535,377.805	14+00.55	1,594,266.897	535,428.017	1,596,184.416	528,022.234	3° 00' 00" LT	0° 44' 56"	200.32'	400.55'	7,650.00'	N 17° 30' 59" E	N 14° 30' 59" E	10%	NC	50
℄ SLIP1	141				20+02.74	1,594,849.858	535,578.959											N 14° 30' 59" E				
℄ SLIP2	142				20+00.00	1,598,203.559	536,725.554												N 20° 30' 57" E			
℄ SLIP2	SLIP2-1	25+94.16	1,598,760.039	536,933.788	28+21.61	1,598,973.063	537,013.502	30+48.96	1,599,189.968	537,081.958	1,601,804.190	528,798.695	3° 00' 00" LT	0° 39' 35"	227.45'	454.80'	8,686.00'	N 20° 30' 57" E	N 17° 30' 57" E	10%	RC	50
℄ SLIP3	143				30+00.00	1,613,114.229	541,529.141												N 16° 20' 15" E			
℄ SLIP3	SLIP3-1	32+87.06	1,613,389.701	541,609.890	36+24.56	1,613,713.568	541,704.825	39+61.27	1,614,024.052	541,837.123	1,611,777.887	547,108.522	6° 44' 30" RT	1° 00' 00"	337.50'	674.21'	5,730.00'	N 16° 20' 15" E	N 23° 04' 45" E	10%	NC	50
℄ SLIP4	SLIP4-1	40+00.00	1,613,294.037	541,425.740	45+32.35	1,613,794.725	541,606.583	50+63.36	1,614,269.583	541,847.215	1,610,343.326	549,595.189	7° 00' 51" RT	0° 39' 35"	532.35'	1,063.36'	8,686.00'	N 19° 51' 33" E	N 26° 52' 24" E	10%	RC	50
℄ SLIP4	144				54+62.93	1,614,626.000	542,027.828											N 26° 52' 24" E				
℄ RAMP RESTA1	108				10+00.00	1,595,117.267	535,866.789												N 17° 30' 59" E			
℄ RAMP RESTA1	RESTA1-1	12+10.13	1,595,317.654	535,930.034	14+88.42	1,595,583.040	536,013.793	17+49.92	1,595,754.828	536,232.731	1,595,046.774	536,788.302	34° 21' 52" RT	6° 21' 58"	278.29'	539.79'	900.00'	N 17° 30' 59" E	N 51° 52' 50" E	10%	6.1%	35

REVISIONS

DATE	DESCRIPTION	DATE	DESCRIPTION

MICHAEL J. QUARTETTI, P.E.
P.E. LICENSE NUMBER 45976
PARSONS BRINCKERHOFF, INC.
2202 N WEST SHORE BLVD., SUITE 300
TAMPA, FL 33607
CERTIFICATE OF AUTHORIZATION 00001462

STATE OF FLORIDA
DEPARTMENT OF TRANSPORTATION

ROAD NO.	COUNTY	FINANCIAL PROJECT ID
400	SEMINOLE	242592-4-52-01

CURVE AND COORDINATE DATA

SHEET NO. 75

CURVE AND COORDINATE DATA

* AASHTO eMAX 6% APPLIED
** CROSS SLOPE DICTATED BY DDI NCHRP REPORT 672

ALIGNMENT NAME	CURVE/ PI NAME	PC			PI			PT			CC		DELTA	D	T	L	R	BEARING		eMAX	e	DESIGN SPEED (MPH)
		STATION	NORTHING	EASTING	STATION	NORTHING	EASTING	STATION	NORTHING	EASTING	NORTHING	EASTING						BACK	AHEAD			
℄ RAMP RESTA2	RESTA2-1	5+00.00	1,595,511.369	536,000.027	6+02.29	1,595,599.489	536,051.964	7+03.70	1,595,697.018	536,082.801	1,595,968.347	535,224.675	12° 58' 05" LT	6° 21' 58"	102.29'	203.70'	900.00'	N 30° 30' 52" E	N 17° 32' 47" E	5%	RC	20
℄ RAMP RESTA2	109				9+00.00	1,595,884.184	536,141.981											N 17° 32' 47" E				
℄ RAMP RESTB1	110				10+00.00	1,596,974.083	536,629.773												N 13° 06' 40" W			
℄ RAMP RESTB1	RESTB1-1	11+01.47	1,597,072.906	536,606.756	13+54.25	1,597,319.099	536,549.415	15+94.33	1,597,559.144	536,628.644	1,597,277.060	537,483.295	31° 22' 37" RT	6° 21' 58"	252.78'	492.87'	900.00'	N 13° 06' 40" W	N 18° 15' 57" E	10%	6.1%	35
	111				18+16.73	1,597,770.333	536,698.349											N 18° 15' 57" E				
℄ RAMP RESTB2	112				4+00.00	1,596,852.938	536,493.833												N 15° 48' 45" E			
℄ RAMP RESTB2	RESTB2-1	6+66.60	1,597,109.449	536,566.479	7+04.81	1,597,146.218	536,576.892	7+42.12	1,597,184.237	536,573.016	1,597,163.948	536,374.047	21° 38' 06" LT	28° 38' 52"	38.22'	75.52'	200.00'	N 15° 48' 45" E	N 5° 49' 21" W	5%	RC	20
CLEEW	CLEEW1				10+00.00	1,592,116.997	533,435.972												N 89° 51' 59" E			
CLEEW	CLEEW1	17+76.35	1,592,118.807	534,212.322	18+77.29	1,592,119.042	534,313.258	19+78.08	1,592,109.864	534,413.776	1,589,958.813	534,217.359	5° 21' 03" RT	2° 39' 09"	100.94'	201.73'	2,160.00'	N 89° 51' 59" E	S 84° 46' 58" E	5%	NC	40
CLEEW	CLEEW2	19+78.08	1,592,109.864	534,413.776	20+80.88	1,592,100.516	534,516.155	21+83.54	1,592,100.755	534,618.960	1,594,300.749	534,613.830	5° 21' 03" LT	2° 36' 16"	102.81'	205.46'	2,200.00'	S 84° 46' 58" E	N 89° 51' 59" E	5%	NC	40
CLEEW	CLEEW3	25+51.24	1,592,101.613	534,986.657	26+78.63	1,592,101.910	535,114.054	28+05.95	1,592,110.313	535,241.174	1,596,101.602	534,977.329	3° 38' 54" LT	1° 25' 57"	127.40'	254.71'	4,000.00'	N 89° 51' 59" E	N 86° 13' 05" E	5%	NC	40
CLEEW	CLEEW4	28+05.95	1,592,110.313	535,241.174	29+43.01	1,592,119.354	535,377.941	30+79.94	1,592,117.672	535,514.996	1,588,617.936	535,472.039	4° 29' 07" RT	1° 38' 13"	137.07'	273.99'	3,500.00'	N 86° 13' 05" E	S 89° 17' 48" E	5%	NC	40
CLEEW	CLEEW2				34+91.37	1,592,112.622	535,926.397											S 89° 17' 48" E				
BLEBLM	BLEBLM1				100+00.00	1,607,926.485	538,130.001												S 84° 02' 06" E			
BLEBLM	EBLM1	107+70.37	1,607,846.428	538,896.197	108+25.76	1,607,840.671	538,951.292	108+80.45	1,607,820.123	539,002.736	1,607,449.588	538,854.732	15° 48' 30" RT	14° 21' 35"	55.40'	110.09'	399.00'	S 84° 02' 06" E	S 68° 13' 36" E	**	NC	35
BLEBLM	EBLM2	108+80.45	1,607,820.123	539,002.736	110+31.08	1,607,764.251	539,142.612	111+66.54	1,607,821.959	539,281.740	1,608,163.726	539,139.983	44° 18' 04" LT	15° 29' 07"	150.62'	286.08'	370.00'	S 68° 13' 36" E	N 67° 28' 21" E	**	NC	35
BLEBLM	EBLM3	113+26.43	1,607,883.216	539,429.428	114+04.46	1,607,913.111	539,501.503	114+80.49	1,607,913.279	539,579.532	1,607,519.280	539,580.380	22° 24' 15" RT	14° 32' 31"	78.03'	154.07'	394.00'	N 67° 28' 21" E	N 89° 52' 36" E	**	NC	35
BLEBLM	EBLM4	121+30.45	1,607,914.678	540,229.487	121+90.05	1,607,914.806	540,289.095	122+48.77	1,607,897.296	540,346.073	1,607,520.679	540,230.334	17° 12' 22" RT	14° 32' 31"	59.61'	118.32'	394.00'	N 89° 52' 36" E	S 72° 55' 02" E	**	NC	35
BLEBLM	EBLM5	124+76.18	1,607,830.493	540,563.452	125+30.08	1,607,814.660	540,614.972	125+83.17	1,607,814.699	540,668.871	1,608,172.698	540,668.616	17° 07' 25" LT	16° 00' 16"	53.90'	106.99'	358.00'	S 72° 55' 02" E	N 89° 57' 33" E	**	NC	35
BLEBLM	BLEBLM7				134+20.55	1,607,815.295	541,506.254											N 89° 57' 33" E				
BLWBLM	BLWBLM1				200+00.00	1,607,953.842	538,132.802												S 84° 02' 06" E			
BLWBLM	WBLM1	209+10.80	1,607,859.191	539,038.670	209+57.21	1,607,854.368	539,084.827	210+03.20	1,607,860.268	539,130.858	1,608,256.030	539,080.135	13° 16' 07" LT	14° 21' 35"	46.41'	92.40'	399.00'	S 84° 02' 06" E	N 82° 41' 47" E	**	NC	35
BLWBLM	WBLM2	210+03.20	1,607,860.268	539,130.858	210+81.83	1,607,870.264	539,208.853	211+58.01	1,607,846.655	539,283.858	1,607,505.172	539,176.370	24° 46' 34" RT	16° 00' 16"	78.63'	154.81'	358.00'	N 82° 41' 47" E	S 72° 31' 39" E	**	NC	35
BLWBLM	WBLM3	213+28.09	1,607,795.587	539,446.097	213+89.07	1,607,777.278	539,504.263	214+49.09	1,607,777.409	539,565.242	1,608,171.408	539,564.394	17° 35' 45" LT	14° 32' 31"	60.98'	121.00'	394.00'	S 72° 31' 39" E	N 89° 52' 36" E	**	NC	35
BLWBLM	WBLM4	220+89.73	1,607,778.788	540,205.877	221+69.15	1,607,778.959	540,285.300	222+46.47	1,607,809.886	540,358.454	1,608,172.787	540,205.030	22° 47' 38" LT	14° 32' 31"	79.42'	156.74'	394.00'	N 89° 52' 36" E	N 67° 04' 58" E	**	NC	35
BLWBLM	WBLM5	224+22.74	1,607,878.524	540,520.807	225+82.84	1,607,940.867	540,668.268	227+25.95	1,607,879.444	540,816.115	1,607,526.676	540,669.558	45° 28' 39" RT	14° 59' 56"	160.10'	303.21'	382.00'	N 67° 04' 58" E	S 67° 26' 23" E	**	NC	35
BLWBLM	WBLM6	227+25.95	1,607,879.444	540,816.115	228+08.28	1,607,847.858	540,892.145	228+88.47	1,607,847.916	540,974.475	1,608,259.916	540,974.181	22° 36' 04" LT	13° 54' 24"	82.33'	162.52'	412.00'	S 67° 26' 23" E	N 89° 57' 33" E	**	NC	35
BLWBLM	BLWBLM8				234+20.09	1,607,848.295	541,506.097											N 89° 57' 33" E				
℄ RAMP LMA1	LMA11				100+00.00	1,607,824.135	538,599.549												S 84° 02' 06" E			
℄ RAMP LMA1	LMA11	102+00.00	1,607,803.351	538,798.466	109+21.51	1,607,728.370	539,516.071	112+52.51	1,607,036.470	539,311.488	1,607,206.599	538,736.113	100° 30' 25" RT	9° 32' 57"	721.51'	1,052.51'	600.00'	S 84° 02' 06" E	S 16° 28' 20" W	10%	8.0%	35
℄ RAMP LMA1	LMA13				116+98.95	1,606,608.348	539,184.899											S 16° 28' 20" W	S 16° 38' 04" W			
℄ RAMP LMA1	LMA12	126+42.33	1,605,704.452	538,914.842	128+42.41	1,605,512.748	538,857.567	130+42.41	1,605,318.558	538,809.385	1,603,274.052	547,049.537	2° 42' 00" LT	0° 40' 30"	200.08'	400.08'	8,490.00'	S 16° 38' 04" W	S 13° 56' 04" W	10%	RC	50
℄ RAMP LMA1	LMA13	133+34.13	1,605,035.420	538,739.134	136+09.38	1,604,768.273	538,672.851	138+84.44	1,604,505.880	538,589.718	1,607,118.455	530,343.691	3° 38' 42" RT	0° 39' 45"	275.25'	550.31'	8,650.00'	S 13° 56' 04" W	S 17° 34' 47" W	10%	3.0%	50
℄ RAMP LMA1	LMA16				141+60.71	1,604,242.512	538,506.275											S 17° 34' 47" W				
℄ RAMP LMA2	LMA21				1100+00.00	1,607,754.059	539,867.452												S 89° 52' 36" W			
℄ RAMP LMA2	LMA21	1102+00.00	1,607,753.629	539,667.453	1104+47.03	1,607,753.098	539,420.425	1105+95.11	1,607,506.366	539,408.324	1,607,493.630	539,668.012	87° 04' 08" LT	22° 02' 13"	247.03'	395.11'	260.00'	S 89° 52' 36" W	S 2° 48' 28" W	6% *	6.0%	30
℄ RAMP LMA2	LMA22	1107+40.14	1,607,361.503	539,401.219	1109+25.66	1,607,176.213	539,392.132	1111+09.37	1,606,998.464	539,339.026	1,607,436.451	537,873.056	13° 49' 36" RT	3° 44' 41"	185.51'	369.22'	1,530.00'	S 2° 48' 28" W	S 16° 38' 04" W	10%	3.5%	30
℄ RAMP LMA2	LMA24				1115+27.28	1,606,598.043	539,219.392											S 16° 38' 04" W				
℄ RAMP LMB1	LMB11				200+00.00	1,604,035.832	538,665.823												N 17° 02' 11" E			
℄ RAMP LMB1	LMB11	202+00.00	1,604,227.055	538,724.419	204+00.87	1,604,419.109	538,783.268	206+01.61	1,604,607.162	538,853.864	1,602,322.702	544,939.194	3° 32' 24" RT	0° 52' 53"	200.87'	401.61'	6,500.00'	N 17° 02' 11" E	N 20° 34' 35" E	10%	3.0%	50
℄ RAMP LMB1	LMB12	215+27.61	1,605,474.094	539,179.314	218+06.92	1,605,735.577	539,277.476	220+75.53	1,605,922.573	539,484.940	1,605,071.326	540,252.205	27° 23' 38" RT	4° 59' 59"	279.30'	547.92'	1,146.00'	N 20° 34' 35" E	N 47° 58' 13" E	10%	6.1%	40
℄ RAMP LMB1	LMB13	225+99.10	1,606,273.106	539,873.841	228+56.61	1,606,445.512	540,065.118	230+91.84	1,606,449.712	540,322.593	1,605,762.804	540,333.798	41° 05' 43" RT	8° 20' 24"	257.51'	492.75'	687.00'	N 47° 58' 13" E	N 89° 03' 56" E	10%	7.4%	35
℄ RAMP LMB1	LMB15				240+05.93	1,606,464.621	541,236.561											N 89° 03' 56" E				
													*SEE NOTES ON LAST COORDINATE DATA SHEET.					**SEE NOTES ON LAST COORDINATE DATA SHEET.				

REVISIONS			
DATE	DESCRIPTION	DATE	DESCRIPTION

MICHAEL J. QUARTETTI, P.E.
P.E. LICENSE NUMBER 45976
PARSONS BRINCKERHOFF, INC.
2202 N WEST SHORE BLVD., SUITE 300
TAMPA, FL 33607
CERTIFICATE OF AUTHORIZATION 00001462

STATE OF FLORIDA
DEPARTMENT OF TRANSPORTATION

ROAD NO.	COUNTY	FINANCIAL PROJECT ID
400	SEMINOLE	242592-4-52-01

CURVE AND COORDINATE DATA

SHEET NO. 76

CURVE AND COORDINATE DATA

* AASHTO eMAX 6% APPLIED

ALIGNMENT NAME	CURVE/ PI NAME	PC			PI			PT			CC		DELTA	D	T	L	R	BEARING		eMAX	e	DESIGN SPEED (MPH)
		STATION	NORTHING	EASTING	STATION	NORTHING	EASTING	STATION	NORTHING	EASTING	NORTHING	EASTING						BACK	AHEAD			
℄ RAMP LMB2	LMB21				1200+00.00	1,605,990.070	539,541.902												N 47° 58' 13" E			
℄ RAMP LMB2	LMB21	1203+00.00	1,606,190.925	539,764.741	1205+02.61	1,606,326.576	539,915.240	1207+01.65	1,606,503.204	540,014.508	1,607,108.280	538,937.889	18° 38' 01" LT	4° 38' 22"	202.61'	401.65'	1,235.00'	N 47° 58' 13" E	N 29° 20' 12" E	10%	4.8%	35
℄ RAMP LMB2	LMB22	1213+81.29	1,607,095.687	540,347.492	1215+91.14	1,607,278.624	540,450.305	1217+91.96	1,607,488.470	540,451.359	1,607,492.538	539,641.369	29° 02' 56" LT	7° 04' 25"	209.85'	410.67'	810.00'	N 29° 20' 12" E	N 0° 17' 16" E	10%	5.5%	30
℄ RAMP LMB2	LMB24				1221+49.43	1,607,845.936	540,453.155											N 0° 17' 16" E				
℄ RAMP LMB3	LMB31				2200+00.00	1,606,520.578	540,620.021												S 89° 03' 58" W			
℄ RAMP LMB3	LMB31	2202+00.00	1,606,517.318	540,420.048	2206+98.08	1,606,509.199	539,922.035	2208+00.35	1,606,943.402	540,166.064	1,606,803.280	540,415.386	120° 16' 14" RT	20° 02' 01"	498.08'	600.35'	286.00'	S 89° 03' 58" W	N 29° 20' 12" E	10%	9.7%	30
℄ RAMP LMB3	LMB38				2209+28.00	1,607,054.684	540,228.605											N 29° 20' 12" E				
℄ RAMP LMB3	LMB39				2209+28.00	1,607,062.033	540,215.529												N 29° 20' 12" E			
℄ RAMP LMB3	LMB32	2210+68.88	1,607,184.850	540,284.554	2216+82.26	1,607,719.567	540,585.073	2218+15.30	1,607,718.247	539,971.695	1,607,360.248	539,972.465	119° 27' 36" LT	16° 00' 16"	613.38'	746.42'	358.00'	N 29° 20' 12" E	S 89° 52' 36" W	10%	9.9%	35
℄ RAMP LMB3	LMB33	2220+10.98	1,607,717.826	539,776.023	2222+78.76	1,607,717.250	539,508.237	2224+56.93	1,607,453.556	539,461.601	1,607,397.827	539,776.711	79° 50' 50" LT	17° 54' 18"	267.79'	445.95'	320.00'	S 89° 52' 36" W	S 10° 01' 46" W	10%	10%	35
℄ RAMP LMB3	LMB34	2226+46.91	1,607,266.476	539,428.515	2228+47.32	1,607,069.127	539,393.612	2230+46.93	1,606,879.555	539,328.596	1,607,714.924	536,892.865	8° 54' 03" RT	2° 13' 30"	200.41'	400.02'	2,575.00'	S 10° 01' 46" W	S 18° 55' 49" W	10%	2.5%	35
℄ RAMP LMB3	LMB35	2230+46.93	1,606,879.555	539,328.596	2233+47.66	1,606,595.086	539,231.033	2236+48.31	1,606,306.937	539,144.943	1,602,010.082	553,526.776	2° 17' 44" LT	0° 22' 54"	300.73'	601.39'	15,010.00'	S 18° 55' 49" W	S 16° 38' 04" W	10%	NC	45
℄ RAMP LMB4	LMB41				3200+00.00	1,606,506.615	541,235.876												S 89° 03' 56" W			
℄ RAMP LMB4	LMB41	3209+76.73	1,606,490.685	540,259.276	3217+96.30	1,606,477.318	539,439.814	3220+92.11	1,607,257.872	539,689.678	1,607,078.607	540,249.685	108° 41' 06" RT	9° 44' 39"	819.57'	1,115.38'	588.00'	S 89° 03' 56" W	N 17° 45' 02" E	10%	8.2%	35
℄ RAMP LMB4	LMB43				3228+79.21	1,608,007.495	539,929.642											N 17° 45' 02" E	N 17° 15' 03" E			
℄ RAMP LMB4	LMB44				3232+98.45	1,608,407.882	540,053.971											N 17° 15' 03" E	N 17° 30' 02" E			
℄ RAMP LMB4	LMB42	3244+71.71	1,609,526.826	540,406.787	3246+76.73	1,609,722.358	540,468.440	3248+81.65	1,609,920.915	540,519.517	1,611,824.002	533,121.370	3° 04' 29" LT	0° 45' 00"	205.02'	409.94'	7,639.00'	N 17° 30' 02" E	N 14° 25' 33" E	10%	RC	55
℄ RAMP LMC1	LMC12				300+00.00	1,607,897.078	541,202.492												N 88° 10' 34" W			
℄ RAMP LMC1	LMC11	302+41.01	1,607,904.750	540,961.608	303+06.02	1,607,906.819	540,896.631	303+69.63	1,607,931.602	540,836.529	1,608,262.568	540,973.003	20° 35' 05" RT	16° 00' 16"	65.01'	128.62'	358.00'	N 88° 10' 34" W	N 67° 35' 28" W	5%	RC	30
℄ RAMP LMC1	LMC12	303+69.63	1,607,931.602	540,836.529	304+56.55	1,607,964.738	540,756.170	305+41.24	1,607,964.676	540,669.246	1,607,526.676	540,669.558	22° 26' 59" LT	13° 04' 52"	86.92'	171.62'	438.00'	N 67° 35' 28" W	S 89° 57' 33" W	5%	3.0%	30
℄ RAMP LMC1	LMC13	306+51.87	1,607,964.597	540,558.623	309+08.06	1,607,964.415	540,302.432	310+89.63	1,608,211.418	540,234.435	1,608,300.597	540,558.384	74° 38' 57" RT	17° 03' 08"	256.19'	437.77'	336.00'	S 89° 57' 33" W	N 15° 23' 30" W	10%	10.0%	35
℄ RAMP LMC1	LMC14	311+77.92	1,608,296.538	540,211.002	314+14.07	1,608,524.221	540,148.324	316+37.18	1,608,749.443	540,219.339	1,608,508.870	540,982.310	32° 53' 32" RT	7° 09' 43"	236.15'	459.26'	800.00'	N 15° 23' 30" W	N 17° 30' 02" E	10%	6.61%	35
℄ RAMP LMC1	LMC17				319+63.29	1,609,060.455	540,317.404											N 17° 30' 02" E				
℄ RAMP LMC2	LMC21				1300+00.00	1,607,925.893	539,864.550												N 89° 52' 36" E			
℄ RAMP LMC2	LMC21	1302+00.00	1,607,926.323	540,064.550	1303+68.41	1,607,926.685	540,232.964	1304+48.66	1,608,092.999	540,206.443	1,608,070.323	540,064.240	98° 56' 13" LT	39° 47' 19"	168.41'	248.66'	144.00'	N 89° 52' 36" E	N 9° 03' 37" W	6% *	6%	25
℄ RAMP LMC2	LMC22	1307+09.77	1,608,350.856	540,165.325	1309+16.30	1,608,554.806	540,132.802	1311+15.40	1,608,751.772	540,194.908	1,608,488.645	541,029.408	26° 33' 39" RT	6° 32' 53"	206.53'	405.63'	875.00'	N 9° 03' 37" W	N 17° 30' 02" E	10%	6.61%	35
℄ RAMP LMC2	LMC23	1315+09.11	1,609,127.260	540,313.304	1317+13.60	1,609,322.280	540,374.796	1319+17.98	1,609,520.315	540,425.746	1,611,419.924	533,042.192	3° 04' 22" LT	0° 45' 05"	204.48'	408.87'	7,624.00'	N 17° 30' 02" E	N 14° 25' 40" E	10%	RC	45
℄ RAMP LMC2	LMC26				1319+17.98	1,609,516.578	540,440.273												N 14° 25' 40" E			
℄ RAMP LMC2	LMC24	1323+29.31	1,609,914.936	540,542.760	1325+33.93	1,610,113.101	540,593.743	1327+38.45	1,610,308.249	540,655.276	1,608,014.081	547,931.156	3° 04' 22" RT	0° 45' 04"	204.62'	409.14'	7,629.00'	N 14° 25' 40" E	N 17° 30' 02" E	10%	3%	55
℄ RAMP LMD1	LMD11				400+00.00	1,607,843.572	539,354.222												N 0° 07' 59" W			
℄ RAMP LMD1	LMD11	403+09.73	1,608,153.301	539,353.502	406+44.00	1,608,487.570	539,352.726	409+43.55	1,608,724.483	539,588.541	1,608,155.176	540,160.500	45° 00' 00" RT	7° 05' 59"	334.27'	633.82'	807.00'	N 0° 07' 59" W	N 44° 52' 01" E	10%	5.8%	30
℄ RAMP LMD1	LMD15				410+78.00	1,608,819.778	539,683.393											N 44° 52' 01" E				
℄ RAMP LMD1	LMD16				410+78.00	1,608,828.243	539,674.888												N 44° 52' 01" E			
℄ RAMP LMD1	LMD12	413+38.37	1,609,012.780	539,858.570	416+87.01	1,609,259.876	540,104.520	420+22.34	1,609,592.376	540,209.361	1,610,023.002	538,843.643	27° 21' 58" LT	4° 00' 04"	348.64'	683.97'	1,432.00'	N 44° 52' 01" E	N 17° 30' 02" E	10%	7.2%	50
℄ RAMP LMD1	LMD14				423+22.34	1,609,878.490	540,299.576											N 17° 30' 02" E				
℄ RAMP LMPGL	LMPGL1				0+00.00	1,607,932.949	538,130.690												S 84° 02' 06" E			
℄ RAMP LMPGL	LMPGL1	6+74.20	1,607,862.885	538,801.237	8+67.51	1,607,842.796	538,993.501	10+60.46	1,607,843.212	539,186.812	1,611,478.203	539,178.992	6° 05' 18" LT	1° 34' 34"	193.31'	386.26'	3,635.00'	S 84° 02' 06" E	N 89° 52' 36" E	N/A	N/A	
℄ RAMP LMPGL	LMPGL3				24+02.25	1,607,846.099	540,528.603											N 89° 52' 36" E	N 89° 57' 33" E			
℄ RAMP LMPGL	LMPGL2	34+69.29	1,607,846.858	541,595.644	36+83.93	1,607,847.011	541,810.278	38+98.24	1,607,826.989	542,023.977	1,603,289.860	541,598.888	5° 23' 36" RT	1° 15' 26"	214.63'	428.95'	4,557.00'	N 89° 57' 33" E	S 84° 38' 51" E	N/A	N/A	
℄ RAMP LKEMMA	LKEMMA1	10+00.00	1,605,735.504	541,166.174	10+90.75	1,605,823.064	541,190.043	11+80.38	1,605,913.816	541,189.392	1,605,909.084	540,529.409	15° 39' 32" LT	8° 40' 52"	90.75'	180.38'	660.00'	N 15° 14' 53" E	N 0° 24' 39" W			
℄ RAMP LKEMMA	LKEMMA2	17+34.35	1,606,467.776	541,185.421	18+72.26	1,606,605.676	541,184.432	20+09.69	1,606,742.303	541,203.162	1,606,481.540	543,105.372	8° 12' 59" RT	2° 59' 03"	137.90'	275.34'	1,920.00'	N 0° 24' 39" W	N 7° 48' 21" E			
℄ RAMP LKEMMA	LKEMMA3	20+09.69	1,606,742.303	541,203.162	21+53.24	1,606,884.525	541,222.658	22+94.68	1,607,014.823	541,282.906	1,606,611.921	542,154.267	17° 00' 33" RT	5° 58' 06"	143.55'	284.99'	960.00'	N 7° 48' 21" E	N 24° 48' 54" E			
EXPED	73				40+19.27	1,616,116.730	542,444.117												N 89° 45' 31" E			
EXPED	74				45+32.78	1,616,118.893	542,957.626											N 89° 45' 31" E	N 0° 05' 43" W			
																			*SEE NOTES ON LAST COORDINATE DATA SHEET.			

REVISIONS

DATE	DESCRIPTION	DATE	DESCRIPTION

MICHAEL J. QUARTETTI, P.E.
P.E. LICENSE NUMBER 45976
PARSONS BRINCKERHOFF, INC.
2202 N WEST SHORE BLVD., SUITE 300
TAMPA, FL 33607
CERTIFICATE OF AUTHORIZATION 00001462

STATE OF FLORIDA
DEPARTMENT OF TRANSPORTATION

ROAD NO.	COUNTY	FINANCIAL PROJECT ID
400	SEMINOLE	242592-4-52-01

CURVE AND COORDINATE DATA

SHEET NO. 77

CURVE AND COORDINATE DATA

** CROSS SLOPE DICTATED BY DDI NCHRP REPORT 672

ALIGNMENT NAME	CURVE/ PI NAME	PC			PI			PT			CC		DELTA	D	T	L	R	BEARING		eMAX	e	DESIGN SPEED (MPH)
		STATION	NORTHING	EASTING	STATION	NORTHING	EASTING	STATION	NORTHING	EASTING	NORTHING	EASTING						BACK	AHEAD			
EXPED	75				46+16.37	1,616,202.476	542,957.487											N 0° 05' 43" W				
CLCR46	CLCR461				835+50.00	1,618,778.119	540,420.663												N 89° 20' 25" E			
CLCR46	CLCR462				852+57.76	1,618,797.782	542,128.315											N 89° 20' 25" E	S 89° 49' 35" E			
CLCR46	CLCR46-1	859+80.55	1,618,795.592	542,851.098	860+50.65	1,618,795.380	542,921.199	861+20.53	1,618,785.389	542,990.586	1,617,795.597	542,848.068	8° 01' 12" RT	5° 43' 46"	70.10'	139.97'	1,000.00'	S 89° 49' 35" E	S 81° 48' 23" E	5%	NC	30
CLCR46	CLCR46-2	861+20.53	1,618,785.389	542,990.586	861+73.11	1,618,777.895	543,042.631	862+25.59	1,618,775.901	543,095.176	1,619,775.181	543,133.103	6° 01' 12" LT	5° 43' 46"	52.58'	105.07'	1,000.00'	S 81° 48' 23" E	S 87° 49' 35" E	5%	NC	30
CLCR46	CLCR463				866+41.99	1,618,760.108	543,511.277											S 87° 49' 35" E	S 89° 49' 35" E			
CLCR46	CLCR464				870+66.45	1,618,758.822	543,935.730											S 89° 49' 35" E	N 88° 10' 25" E			
CLCR46	CLCR46-3	874+38.53	1,618,770.680	544,307.625	874+90.91	1,618,772.350	544,359.970	875+43.25	1,618,776.756	544,412.156	1,620,769.664	544,243.883	3° 00' 00" LT	2° 51' 53"	52.37'	104.72'	2,000.00'	N 88° 10' 25" E	N 85° 10' 25" E	5%	NC	30
CLCR46	CLCR46-4	877+54.05	1,618,794.492	544,622.209	877+94.91	1,618,797.929	544,662.919	878+35.72	1,618,798.035	544,703.774	1,617,798.038	544,706.346	4° 40' 44" RT	5° 43' 46"	40.85'	81.66'	1,000.00'	N 85° 10' 25" E	N 89° 51' 09" E	5%	NC	30
CLCR46	CLCR465				883+78.23	1,618,799.430	545,246.287											N 89° 51' 09" E				
EB46A	CR4601				38+00.00	1,618,755.994	540,671.390												S 89° 18' 06" E			
EB46A	EB46A-1	40+79.57	1,618,752.587	540,950.943	43+05.83	1,618,749.829	541,177.179	45+31.72	1,618,769.036	541,402.615	1,623,404.777	541,007.648	5° 34' 06" LT	1° 13' 53"	226.25'	452.15'	4,652.54'	S 89° 18' 06" E	N 85° 07' 49" E	**	NC	30
EB46A	CR4602				46+22.11	1,618,776.709	541,492.671											N 85° 07' 49" E	N 89° 20' 25" E			
EB46A	CR4603				52+58.06	1,618,784.032	542,128.583											N 89° 20' 25" E	S 89° 49' 35" E			
EB46A	CR4604				58+12.00	1,618,782.353	542,682.521											S 89° 49' 35" E				
EB46A	CR4605				58+12.00	1,618,778.353	542,682.506												S 89° 49' 35" E			
EB46A	EB46A-2	60+02.28	1,618,777.777	542,872.782	60+84.73	1,618,777.527	542,955.234	61+64.75	1,618,743.691	543,030.423	1,618,390.778	542,871.610	24° 03' 16" RT	14° 48' 18"	82.45'	162.47'	387.00'	S 89° 49' 35" E	S 65° 46' 19" E	**	NC	30
EB46A	EB46A-3	61+64.75	1,618,743.691	543,030.423	63+29.09	1,618,676.252	543,180.284	64+75.14	1,618,738.681	543,332.300	1,619,092.044	543,187.185	46° 33' 16" LT	14° 59' 56"	164.34'	310.39'	382.00'	S 65° 46' 19" E	N 67° 40' 25" E	**	NC	30
EB46A	EB46A-4	66+82.44	1,618,817.431	543,524.062	67+61.81	1,618,847.581	543,597.478	68+39.13	1,618,847.340	543,676.844	1,618,448.342	543,675.635	22° 30' 00" RT	14° 21' 35"	79.37'	156.69'	399.00'	N 67° 40' 25" E	S 89° 49' 35" E	**	NC	30
EB46A	EB46A-5	70+70.97	1,618,846.638	543,908.687	71+32.38	1,618,846.452	543,970.099	71+92.84	1,618,827.808	544,028.613	1,618,447.640	543,907.478	17° 30' 00" RT	14° 21' 35"	61.41'	121.87'	399.00'	S 89° 49' 35" E	S 72° 19' 35" E	**	NC	30
EB46A	EB46A-6	74+35.40	1,618,754.169	544,259.721	75+51.22	1,618,719.006	544,370.076	76+59.89	1,618,753.042	544,480.784	1,619,106.705	544,372.051	34° 45' 48" LT	15° 29' 07"	115.82'	224.49'	370.00'	S 72° 19' 35" E	N 72° 54' 37" E	5%	EXIST.	40
EB46A	EB46A-7	76+59.89	1,618,753.042	544,480.784	77+15.38	1,618,769.351	544,533.828	77+70.17	1,618,770.565	544,589.310	1,618,371.660	544,598.038	15° 50' 11" RT	14° 21' 35"	55.50'	110.28'	399.00'	N 72° 54' 37" E	N 88° 44' 48" E	5%	EXIST.	40
EB46A	CR4606				81+66.14	1,618,779.226	544,985.187											N 88° 44' 48" E	S 89° 15' 12" E			
EB46A	EB46A-8	84+77.61	1,618,775.168	545,296.621	87+12.71	1,618,772.105	545,531.711	89+32.82	1,618,633.619	545,721.707	1,618,037.231	545,287.006	35° 20' 29" RT	7° 45' 49"	235.11'	455.22'	738.00'	S 89° 15' 12" E	S 53° 54' 44" E			
EB46A	EB46A-9	90+18.12	1,618,583.377	545,790.636	91+21.76	1,618,522.331	545,874.389	92+23.78	1,618,489.353	545,972.641	1,619,126.461	546,186.485	17° 32' 01" LT	8° 31' 32"	103.64'	205.66'	672.04'	S 53° 54' 44" E	S 71° 26' 45" E			
WB46A	CR46101				138+00.00	1,618,790.707	540,671.307												N 89° 34' 59" E			
WB46A	WB46A-1	141+69.91	1,618,793.399	541,041.203	143+49.20	1,618,794.703	541,220.489	145+28.31	1,618,809.924	541,399.131	1,623,404.777	541,007.648	4° 27' 11" LT	1° 14' 33"	179.29'	358.40'	4,611.50'	N 89° 34' 59" E	N 85° 07' 49" E	**	NC	30
WB46A	CR46102				145+85.66	1,618,814.793	541,456.276											N 85° 07' 49" E	N 89° 20' 25" E			
WB46A	CR46103				152+57.85	1,618,822.532	542,128.420											N 89° 20' 25" E	S 89° 49' 35" E			
WB46A	CR46104				158+12.00	1,618,820.853	542,682.570											S 89° 49' 35" E				
WB46A	CR46105				158+12.00	1,618,813.353	542,682.548												S 89° 49' 35" E			
WB46A	WB46A-2	163+18.93	1,618,811.817	543,189.479	163+92.53	1,618,811.594	543,263.077	164+64.23	1,618,783.224	543,330.986	1,618,441.819	543,188.358	22° 30' 00" RT	15° 29' 07"	73.60'	145.30'	370.00'	S 89° 49' 35" E	S 67° 19' 35" E	**	NC	30
WB46A	WB46A-3	166+84.94	1,618,698.143	543,534.642	167+64.31	1,618,667.549	543,607.874	168+41.63	1,618,667.308	543,687.240	1,619,066.306	543,688.449	22° 30' 00" LT	14° 21' 35"	79.37'	156.69'	399.00'	S 67° 19' 35" E	S 89° 49' 35" E	**	NC	30
WB46A	WB46A-4	170+45.85	1,618,666.689	543,891.453	171+36.13	1,618,666.416	543,981.737	172+23.42	1,618,705.037	544,063.344	1,619,065.688	543,892.662	25° 30' 00" LT	14° 21' 35"	90.28'	177.58'	399.00'	S 89° 49' 35" E	N 64° 40' 25" E	**	NC	30
WB46A	WB46A-5	174+37.81	1,618,796.748	544,257.128	175+53.10	1,618,846.063	544,361.330	176+61.74	1,618,829.501	544,475.416	1,618,451.464	544,420.538	33° 35' 10" RT	14° 59' 56"	115.28'	223.92'	382.00'	N 64° 40' 25" E	S 81° 44' 25" E	5%	NC	40
WB46A	WB46A-6	176+61.74	1,618,829.501	544,475.416	176+87.50	1,618,825.800	544,500.911	177+13.19	1,618,825.409	544,526.670	1,619,224.363	544,532.736	7° 23' 19" LT	14° 21' 35"	25.76'	51.45'	399.00'	S 81° 44' 25" E	S 89° 07' 44" E	5%	NC	40
WB46A	WB46A-7	181+53.87	1,618,818.709	544,967.298	183+59.04	1,618,815.590	545,172.446	185+61.92	1,618,865.067	545,371.563	1,620,395.527	544,991.272	14° 49' 31" LT	3° 38' 00"	205.17'	408.05'	1,577.00'	S 89° 07' 44" E	N 76° 02' 44" E	5%	NC	45
WB46A	WB46A-8	185+61.92	1,618,865.067	545,371.563	188+11.76	1,618,925.316	545,614.032	190+59.81	1,618,934.289	545,863.713	1,616,537.836	545,949.837	11° 53' 46" RT	2° 23' 22"	249.84'	497.89'	2,398.00'	N 76° 02' 44" E	N 87° 56' 30" E			
WB46A	WB46A-9	190+59.81	1,618,934.289	545,863.713	193+02.56	1,618,943.007	546,106.303	195+44.77	1,618,924.043	546,348.306	1,614,687.676	546,016.329	6° 32' 20" RT	1° 20' 54"	242.75'	484.96'	4,249.35'	N 87° 56' 30" E	S 85° 31' 09" E			
℄ RAMP CR46A1	RACR461				255+84.32	1,618,745.043	542,454.733												S 89° 49' 35" E			
℄ RAMP CR46A1	CR46A1-1	256+50.37	1,618,744.843	542,520.779	258+00.06	1,618,744.389	542,670.472	258+85.68	1,618,594.696	542,670.324	1,618,594.844	542,520.325	89° 52' 58" RT	38° 11' 50"	149.69'	235.31'	150.00'	S 89° 49' 35" E	S 0° 03' 23" W	5%	5.0%	25
℄ RAMP CR46A1	CR46A1-2	261+26.37	1,618,354.012	542,670.087	263+29.19	1,618,151.190	542,669.887	265+28.16	1,617,959.716	542,736.778	1,618,352.837	543,862.087	19° 18' 47" LT	4° 48' 24"	202.82'	401.80'	1,192.00'	S 0° 03' 23" W	S 19° 15' 24" E	10%	7.0%	45
℄ RAMP CR46A1	CR46A1-3	269+09.19	1,617,600.006	542,862.441	274+24.62	1,617,113.412	543,032.430	278+92.97	1,616,638.833	542,831.319	1,617,159.724	541,602.133	42° 13' 20" RT	4° 17' 31"	515.43'	983.79'	1,335.00'	S 19° 15' 24" E	S 22° 57' 57" W	10%	7.6%	50
℄ RAMP CR46A1	CR46A1-4	278+92.97	1,616,638.833	542,831.319	279+96.49	1,616,543.524	542,790.930	281+00.00	1,616,448.662	542,749.504	1,624,044.451	525,355.701	0° 37' 30" RT	0° 18' 07"	103.51'	207.03'	18,980.00'	S 22° 57' 57" W	S 23° 35' 26" W	10%	3.0%	50
																		*SEE NOTES ON LAST COORDINATE DATA SHEET.				
																		**SEE NOTES ON LAST COORDINATE DATA SHEET.				

REVISIONS

DATE	DESCRIPTION	DATE	DESCRIPTION

MICHAEL J. QUARTETTI, P.E.
P.E. LICENSE NUMBER 45976
PARSONS BRINCKERHOFF, INC.
2202 N WEST SHORE BLVD., SUITE 300
TAMPA, FL 33607
CERTIFICATE OF AUTHORIZATION 00001462

STATE OF FLORIDA
DEPARTMENT OF TRANSPORTATION

ROAD NO.	COUNTY	FINANCIAL PROJECT ID
400	SEMINOLE	242592-4-52-01

CURVE AND COORDINATE DATA

SHEET NO. 78

CURVE AND COORDINATE DATA

* AASHTO eMAX 6% APPLIED

ALIGNMENT NAME	CURVE/ PI NAME	PC			PI			PT			CC		DELTA	D	T	L	R	BEARING		eMAX	e	DESIGN SPEED (MPH)
		STATION	NORTHING	EASTING	STATION	NORTHING	EASTING	STATION	NORTHING	EASTING	NORTHING	EASTING						BACK	AHEAD			
℄ RAMP CR46A2	CR46A2-1	2157+17.56	1,618,356.561	542,706.090	2159+32.53	1,618,571.529	542,706.302	2160+69.55	1,618,597.536	542,919.691	1,618,356.321	542,949.090	82° 59' 41" RT	23° 34' 43"	214.97'	351.99'	243.00'	N 0° 03' 23" E	N 83° 03' 05" E	6%*	6.0%	30
℄ RAMP CR46A2	CR46A2-2	2164+04.89	1,618,638.106	543,252.568	2165+54.26	1,618,656.176	543,400.833	2167+03.23	1,618,655.723	543,550.195	1,616,255.734	543,542.923	7° 07' 20" RT	2° 23' 14"	149.36'	298.34'	2,400.00'	N 83° 03' 05" E	S 89° 49' 35" E	5%	RC	30
℄ RAMP CR46A2	RAACR462				2170+11.46	1,618,654.789	543,858.420											S 89° 49' 35" E				
℄ RAMP CR46B1	CR46B1-1	356+49.35	1,617,235.966	543,319.312	360+08.61	1,617,568.935	543,454.208	363+64.05	1,617,857.637	543,668.023	1,616,173.339	545,942.235	14° 28' 10" RT	2° 01' 29"	359.26'	714.69'	2,830.00'	N 22° 03' 16" E	N 36° 31' 26" E	10%	4.0%	50
℄ RAMP CR46B1	RBCR462				365+76.00	1,618,027.965	543,794.169											N 36° 31' 26" E				
℄ RAMP CR46B1	RBCR463				365+76.00	1,618,035.107	543,784.526												N 36° 31' 26" E			
℄ RAMP CR46B1	CR46B1-2	367+52.72	1,618,177.119	543,889.701	369+61.33	1,618,344.760	544,013.857	371+68.40	1,618,534.632	544,100.270	1,619,353.152	542,301.771	12° 03' 11" LT	2° 53' 59"	208.61'	415.68'	1,976.00'	N 36° 31' 26" E	N 24° 28' 15" E	10%	3.2%	35
℄ RAMP CR46B1	CR46B1-3	373+08.58	1,618,662.222	544,158.338	374+07.26	1,618,752.037	544,199.215	374+75.28	1,618,732.369	544,295.914	1,618,610.857	544,271.200	77° 01' 33" RT	46° 12' 23"	98.68'	166.70'	124.00'	N 24° 28' 15" E	S 78° 30' 12" E	5%	2.5%	20
℄ RAMP CR46B2	CR46B2-1	3071+30.97	1,618,500.709	544,084.442	3073+83.16	1,618,728.227	544,193.237	3074+23.70	1,618,694.131	543,943.361	1,618,559.379	543,961.748	123° 19' 35" LT	42° 07' 45"	252.19'	292.73'	136.00'	N 25° 33' 23" E	S 82° 13' 48" W	5%	RC	20
℄ RAMP CR46C1	CR46C1-1	477+13.19	1,618,866.404	544,527.294	477+44.61	1,618,866.882	544,495.877	477+75.87	1,618,872.824	544,465.024	1,619,224.363	544,532.736	10° 01' 53" RT	16° 00' 16"	31.42'	62.68'	358.00'	N 89° 07' 44" W	N 79° 05' 51" W	5%	5.0%	30
℄ RAMP CR46C1	CR46C1-2	477+75.87	1,618,872.824	544,465.024	479+97.96	1,618,914.830	544,246.945	480+85.17	1,619,112.677	544,347.838	1,619,036.810	544,496.611	106° 07' 01" RT	34° 18' 32"	222.09'	309.30'	167.00'	N 79° 05' 51" W	N 27° 01' 11" E	5%	5.0%	30
℄ RAMP CR46C1	CR46C1-3	480+85.17	1,619,112.677	544,347.838	484+11.94	1,619,403.780	544,496.288	487+37.61	1,619,712.958	544,602.059	1,621,200.618	540,253.486	8° 08' 01" LT	1° 14' 48"	326.77'	652.44'	4,596.00'	N 27° 01' 11" E	N 18° 53' 10" E	10%	2.2%	45
℄ RAMP CR46C1	RCCR462				487+37.61	1,619,716.842	544,590.705												N 18° 53' 10" E			
℄ RAMP CR46C1	RCCR463				488+62.61	1,619,835.113	544,631.166											N 18° 53' 10" E				
℄ RAMP CR46C2	RCCCR461				4070+70.97	1,618,858.638	543,908.724												S 89° 49' 35" E			
℄ RAMP CR46C2	CR46C2-1	4072+46.59	1,618,858.106	544,084.341	4073+71.71	1,618,857.727	544,209.460	4074+72.65	1,618,967.078	544,270.265	1,619,070.105	544,084.983	61° 05' 50" LT	27° 01' 35"	125.12'	226.07'	212.00'	S 89° 49' 35" E	N 29° 04' 35" E	6%*	NC	25
℄ RAMP CR46C2	CR46C2-2	4074+72.65	1,618,967.078	544,270.265	4075+55.15	1,619,039.181	544,310.359	4076+37.64	1,619,112.677	544,347.838	1,621,200.618	540,253.486	2° 03' 24" LT	1° 14' 48"	82.50'	164.98'	4,596.00'	N 29° 04' 35" E	N 27° 01' 11" E			
℄ RAMP CR46D1	CR46D1-1	563+82.00	1,618,806.265	543,252.226	565+15.17	1,618,783.278	543,383.394	566+13.15	1,618,900.042	543,447.422	1,618,989.473	543,284.333	71° 12' 06" LT	30° 48' 15"	133.17'	231.14'	186.00'	S 80° 03' 36" E	N 28° 44' 18" E	6%*	NC	20
℄ RAMP CR46D1	RDCR462				579+47.65	1,620,070.172	544,089.070											N 28° 44' 18" E	N 29° 33' 18" E			
℄ RAMP CR46D1	RDCR463				581+45.96	1,620,242.676	544,186.887											N 29° 33' 18" E				
℄ RAMP CR46D1	RDCR464				581+45.96	1,620,248.595	544,176.448												N 29° 33' 29" E			
℄ RAMP CR46D1	RDCR465				586+50.23	1,620,687.239	544,425.208											N 29° 33' 29" E				
℄ RAMP CR46D2	CR46D2-1	5064+60.52	1,618,822.103	543,645.168	5067+13.09	1,618,801.583	543,393.432	5067+53.43	1,619,023.043	543,514.871	1,618,957.653	543,634.119	123° 23' 55" RT	42° 07' 45"	252.57'	292.90'	136.00'	S 85° 20' 24" W	N 28° 44' 18" E	5%	NC	20
RHBLC	RH01				900+00.00	1,617,164.695	544,936.089												N 0° 09' 18" E			
RHBLC	RHBLC-1	902+04.59	1,617,369.285	544,936.642	904+26.86	1,617,591.551	544,937.244	906+49.05	1,617,813.623	544,927.969	1,617,396.338	534,936.679	2° 32' 48" LT	0° 34' 23"	222.27'	444.46'	10,000.00'	N 0° 09' 18" E	N 2° 23' 30" W	N/A	EXIST.	45
RHBLC	RHBLC-2	906+49.05	1,617,813.623	544,927.969	908+50.38	1,618,014.777	544,919.568	910+51.64	1,618,216.105	544,920.112	1,618,191.601	553,978.079	2° 32' 48" RT	0° 37' 57"	201.33'	402.59'	9,058.00'	N 2° 23' 30" W	N 0° 09' 18" E	N/A	EXIST.	45
RHBLC	RHBLC-3	925+11.52	1,619,675.980	544,924.062	930+44.65	1,620,209.108	544,925.504	934+91.12	1,620,505.053	545,368.950	1,619,673.275	545,924.058	56° 07' 37" RT	5° 43' 46"	533.13'	979.60'	1,000.00'	N 0° 09' 18" E	N 56° 16' 55" E	N/A	EXIST.	45
℄ CDWB	CDWB-1	124+49.16	1,617,952.188	543,371.669	126+87.70	1,618,173.839	543,459.828	129+26.13	1,618,399.931	543,535.877	1,621,211.856	535,176.123	3° 05' 54" LT	0° 38' 59"	238.54'	476.96'	8,820.00'	N 21° 41' 22" E	N 18° 35' 28" E	10%	3.0%	55
℄ CDWB	CDWB-2	129+26.13	1,618,399.931	543,535.877	131+53.23	1,618,615.181	543,608.279	133+80.27	1,618,827.461	543,688.974	1,614,666.959	554,633.877	2° 13' 20" RT	0° 29' 22"	227.10'	454.14'	11,709.00'	N 18° 35' 28" E	N 20° 48' 48" E	10%	NC	55
℄ CDWB	213				135+00.00	1,618,939.377	543,731.517											N 20° 48' 48" E				55
℄ CDWB	214				135+00.00	1,618,934.047	543,745.538												N 20° 48' 48" E			55
℄ CDWB	CDWB-3	144+81.71	1,619,851.694	544,094.364	151+12.91	1,620,441.701	544,318.645	157+41.70	1,620,991.232	544,629.169	1,616,888.282	551,890.119	8° 39' 22" RT	0° 41' 13"	631.20'	1,259.99'	8,340.00'	N 20° 48' 48" E	N 29° 28' 10" E	10%	RC	55
℄ CDWB	CDWB-4	157+41.70	1,620,991.232	544,629.169	162+80.44	1,621,460.268	544,894.207	168+18.39	1,621,952.036	545,114.215	1,626,646.318	534,621.420	5° 22' 00" LT	0° 29' 54"	538.74'	1,076.69'	11,495.00'	N 29° 28' 10" E	N 24° 06' 10" E	10%	NC	55
℄ CDWB	216				195+90.70	1,624,482.635	546,246.358											N 24° 06' 10" E				55
℄ RAMP EE2	EE2-1	16+57.60	1,622,948.582	545,125.626	19+31.70	1,623,066.888	545,372.871	21+91.44	1,623,298.309	545,519.742	1,623,810.040	544,713.419	32° 01' 40" LT	5° 59' 58"	274.09'	533.84'	955.00'	N 64° 25' 44" E	N 32° 24' 04" E	10%	9.2%	50
℄ RAMP EE2	EE2-2	27+87.83	1,623,801.849	545,839.312	29+88.69	1,623,971.438	545,946.941	31+88.77	1,624,122.792	546,078.989	1,622,387.222	548,068.310	8° 42' 06" RT	2° 10' 13"	200.86'	400.95'	2,640.00'	N 32° 24' 04" E	N 41° 06' 10" E	10%	4.4%	50
℄ RAMP EE2	EE2-3	33+61.84	1,624,253.200	546,192.762	35+78.09	1,624,416.155	546,334.931	37+91.17	1,624,613.556	546,423.245	1,625,204.476	545,102.403	17° 00' 00" LT	3° 57' 35"	216.26'	429.33'	1,447.00'	N 41° 06' 10" E	N 24° 06' 10" E	10%	7.15%	50
℄ RAMP EE2	123				39+91.17	1,624,796.119	546,504.920											N 24° 06' 10" E				
																		*SEE NOTES ON LAST COORDINATE DATA SHEET.			

REVISIONS			
DATE	DESCRIPTION	DATE	DESCRIPTION

MICHAEL J. QUARTETTI, P.E.
P.E. LICENSE NUMBER 45976
PARSONS BRINCKERHOFF, INC.
2202 N WEST SHORE BLVD., SUITE 300
TAMPA, FL 33607
CERTIFICATE OF AUTHORIZATION 00001462

STATE OF FLORIDA
DEPARTMENT OF TRANSPORTATION

ROAD NO.	COUNTY	FINANCIAL PROJECT ID
400	SEMINOLE	242592-4-52-01

CURVE AND COORDINATE DATA

SHEET NO. 79

CURVE AND COORDINATE DATA

ALIGNMENT NAME	CURVE/ PI NAME	PC			PI			PT			CC		DELTA	D	T	L	R	BEARING		eMAX	e	DESIGN SPEED (MPH)
		STATION	NORTHING	EASTING	STATION	NORTHING	EASTING	STATION	NORTHING	EASTING	NORTHING	EASTING						BACK	AHEAD			
℄ RAMP EE3	EE3-1	10+00.00	1,622,853.180	545,464.785	12+00.27	1,623,035.988	545,546.570	14+00.28	1,623,225.232	545,612.101	1,624,725.176	541,280.447	5° 00' 11" LT	1° 15' 00"	200.27'	400.28'	4,584.00'	N 24° 06' 10" E	N 19° 05' 59" E	10%	3.0%	50
℄ RAMP EE3	124				14+28.69	1,623,252.074	545,621.395											N 19° 05' 59" E				50
℄ RAMP EE3	125				14+28.69	1,623,247.166	545,635.570												N 19° 05' 59" E			50
℄ RAMP EE3	EE3-2	15+55.03	1,623,366.557	545,676.912	18+60.51	1,623,655.215	545,776.867	21+63.73	1,623,916.643	545,934.886	1,622,419.603	548,411.599	12° 03' 04" RT	1° 58' 47"	305.47'	608.69'	2,894.00'	N 19° 05' 59" E	N 31° 09' 03" E	10%	4.4%	50
℄ RAMP EE4	114				10+00.00	1,619,082.659	543,992.585												N 25° 40' 57" E			50
℄ RAMP EE4	EE4-1	13+43.90	1,619,392.581	544,141.624	15+59.17	1,619,586.587	544,234.919	17+69.51	1,619,733.711	544,392.072	1,618,894.191	545,178.015	21° 12' 19" RT	4° 58' 56"	215.27'	425.62'	1,150.00'	N 25° 40' 57" E	N 46° 53' 16" E	10%	8.3%	50
℄ RAMP EE4	115				21+49.95	1,619,993.709	544,669.795											N 46° 53' 16" E				50
℄ RAMP EE4	EE4-2	21+49.95	1,620,004.659	544,659.543	23+14.24	1,620,116.941	544,779.479	24+74.34	1,620,266.447	544,847.597	1,620,610.574	544,092.298	22° 23' 35" LT	6° 54' 11"	164.29'	324.39'	830.00'	N 46° 53' 16" E	N 24° 29' 41" E	10%	9.8%	50
℄ RAMP EE5	128				10+00.00	1,624,450.266	546,616.413												N 14° 43' 48" E			50
℄ RAMP EE5	EE5-1	16+88.33	1,625,115.972	546,791.430	19+24.17	1,625,344.068	546,851.397	21+58.97	1,625,559.352	546,947.712	1,624,384.454	549,573.877	9° 22' 22" RT	1° 59' 29"	235.85'	470.64'	2,877.00'	N 14° 43' 48" E	N 24° 06' 10" E	10%	4.0%	50
℄ RAMP EE5	129				23+00.00	1,625,688.087	547,005.305											N 24° 06' 10" E				50
℄ RAMP EE5	130				23+00.00	1,625,681.961	547,018.997												N 24° 06' 10" E			50
℄ RAMP EE5	EE5-2	23+06.19	1,625,687.608	547,021.524	25+06.21	1,625,870.194	547,103.209	27+06.22	1,626,051.095	547,188.562	1,617,591.554	565,118.057	1° 09' 22" RT	0° 17' 20"	200.03'	400.04'	19,825.00'	N 24° 06' 10" E	N 25° 15' 32" E	10%	NC	50
℄ RAMP EE5	131				27+99.93	1,626,135.841	547,228.548											N 25° 15' 32" E	N 25° 15' 32" E			50
℄ RAMP EE5	EE5-3	29+08.16	1,626,233.724	547,274.731	31+12.83	1,626,418.825	547,362.066	33+17.42	1,626,607.988	547,440.212	1,629,791.212	539,734.847	2° 48' 45" LT	0° 41' 14"	204.67'	409.26'	8,337.00'	N 25° 15' 32" E	N 22° 26' 47" E	10%	NC	50
℄ RAMP EE5	EE5-4	33+17.42	1,626,607.988	547,440.212	35+44.48	1,626,817.847	547,526.909	37+71.48	1,627,024.188	547,621.677	1,622,137.271	558,262.106	2° 13' 19" RT	0° 29' 22"	227.06'	454.07'	11,709.00'	N 22° 26' 47" E	N 24° 40' 06" E	10%	NC	60
℄ RAMP LL1	127				45+00.00	1,621,323.835	544,124.014												S 30° 42' 05" E			50
℄ RAMP LL1	LL1-1	46+56.59	1,621,189.191	544,203.965	52+63.42	1,620,667.414	544,513.790	57+75.49	1,620,114.466	544,263.809	1,620,594.383	543,202.251	55° 01' 43" RT	4° 55' 05"	606.83'	1,118.90'	1,165.00'	S 30° 42' 05" E	S 24° 19' 38" W	10%	8.23%	50
℄ RAMP LL1	LL1-2	57+75.49	1,620,114.466	544,263.809	58+37.99	1,620,057.515	544,238.062	59+00.49	1,620,000.360	544,212.773	1,613,690.991	558,472.279	0° 27' 34" LT	0° 22' 03"	62.50'	125.00'	15,593.00'	S 24° 19' 38" W	S 23° 52' 04" W	10%	3.0%	50
SR46	SR4601				60+00.00	1,627,828.046	546,799.425												N 89° 57' 58" E			
SR46	SR46-1	66+06.43	1,627,828.404	547,405.850	66+69.20	1,627,828.441	547,468.629	67+31.96	1,627,825.728	547,531.350	1,624,963.404	547,407.539	2° 30' 38" RT	1° 59' 59"	62.78'	125.54'	2,865.00'	N 89° 57' 58" E	S 87° 31' 23" E	5%	NC	45
SR46	SR46-2	67+31.96	1,627,825.728	547,531.350	67+94.74	1,627,823.015	547,594.071	68+57.50	1,627,823.052	547,656.850	1,630,688.051	547,655.161	2° 30' 38" LT	1° 59' 59"	62.78'	125.54'	2,865.00'	S 87° 31' 23" E	N 89° 57' 58" E	5%	NC	45
SR46	SR4602				71+45.73	1,627,823.222	547,945.080											N 89° 57' 58" E	N 89° 56' 23" E			
SR46	SR4603				78+71.15	1,627,823.985	548,670.497											N 89° 56' 23" E				
℄ RAMP B46	RAMPB46-1	200+00.00	1,627,133.660	547,839.411	200+92.10	1,627,212.187	547,887.526	201+83.96	1,627,284.238	547,944.886	1,626,349.986	549,118.416	7° 01' 36" RT	3° 49' 11"	92.10'	183.96'	1,500.00'	N 31° 29' 48" E	N 38° 31' 24" E	10%	4.0%	35
℄ RAMP B46	RAMPB46-2	204+06.72	1,627,458.512	548,083.626	205+69.71	1,627,586.031	548,185.145	207+31.43	1,627,732.378	548,256.904	1,628,392.764	546,910.096	12° 24' 11" LT	3° 49' 11"	162.99'	324.71'	1,500.00'	N 38° 31' 24" E	N 26° 07' 13" E	5%	NC	30
℄ RAMP B46	RAMPB46-3	207+31.43	1,627,732.378	548,256.904	207+54.45	1,627,753.044	548,267.037	207+76.66	1,627,776.061	548,267.014	1,627,775.964	548,168.015	26° 10' 36" LT	57° 52' 28"	23.02'	45.23'	99.00'	N 26° 07' 13" E	N 0° 03' 23" W	5%	NC	30
℄ RAMP B46	B147				208+40.66	1,627,840.061	548,266.952											N 0° 03' 23" W				
℄ RAMP C146	C146				350+00.00	1,627,907.405	548,616.900												S 89° 56' 37" W			
℄ RAMP C146	C146	351+25.98	1,627,907.281	548,490.921	353+69.44	1,627,907.042	548,247.457	354+69.36	1,628,142.651	548,308.802	1,628,095.281	548,490.736	104° 39' 01" RT	30° 28' 35"	243.46'	343.38'	188.00'	S 89° 56' 37" W	N 14° 35' 38" E	5%	NC	30
℄ RAMP C146	C246	355+93.40	1,628,262.689	548,340.056	357+60.70	1,628,424.593	548,382.210	359+27.86	1,628,583.061	548,435.851	1,627,087.018	552,855.513	4° 06' 25" RT	1° 13' 41"	167.30'	334.46'	4,666.00'	N 14° 35' 38" E	N 18° 42' 03" E	10%	NC	35
℄ RAMP C46	C0146				300+00.00	1,627,840.037	548,242.528												N 0° 32' 14" E			
℄ RAMP C46	C0146	301+27.55	1,627,967.582	548,243.724	302+32.52	1,628,072.542	548,244.708	303+36.19	1,628,173.409	548,273.750	1,627,960.364	549,013.690	15° 31' 30" RT	7° 26' 28"	104.96'	208.64'	770.00'	N 0° 32' 14" E	N 16° 03' 44" E	5%	NC	30
℄ RAMP C46	C0246	303+36.19	1,628,173.409	548,273.750	306+64.90	1,628,489.286	548,364.698	309+92.76	1,628,791.352	548,494.336	1,626,720.832	553,318.799	7° 09' 55" RT	1° 05' 29"	328.71'	656.56'	5,250.00'	N 16° 03' 44" E	N 23° 13' 39" E	10%	NC	35
℄ RAMP C46	C0346-1	313+35.91	1,629,106.689	548,629.669	313+60.55	1,629,129.338	548,639.389	313+85.20	1,629,152.035	548,648.997	1,633,033.185	539,480.649	0° 17' 01" LT	0° 34' 32"	24.65'	49.29'	9,956.00'	N 23° 13' 39" E	N 22° 56' 38" E			
℄ RAMP C46	C0546				313+85.20	1,629,152.035	548,648.997															
℄ RAMP C46	C01046				313+85.20	1,629,146.187	548,662.811															
℄ RAMP C46	C0446	313+85.20	1,629,146.187	548,662.811	315+60.64	1,629,307.748	548,731.203	317+36.05	1,629,471.616	548,793.869	1,633,033.185	539,480.649	2° 00' 58" LT	0° 34' 29"	175.44'	350.85'	9,971.00'	N 22° 56' 38" E	N 20° 55' 40" E	10%	RC	50
℄ RAMP C46	C0546	319+19.18	1,629,642.666	548,859.282	321+50.29	1,629,858.535	548,941.835	323+81.32	1,630,070.338	549,034.323	1,626,088.955	558,151.954	2° 39' 41" RT	0° 34' 33"	231.12'	462.15'	9,949.00'	N 20° 55' 40" E	N 23° 35' 22" E	10%	NC	50
℄ RAMP D46	D0146				397+00.00	1,628,764.926	547,820.936												N 55° 04' 46" E			
℄ RAMP D46	RAMPD46-1	400+00.00	1,628,936.659	548,066.920	404+03.73	1,629,167.771	548,397.958	407+87.03	1,629,537.765	548,559.522	1,630,110.821	547,247.185	31° 29' 24" LT	4° 00' 04"	403.73'	787.03'	1,432.00'	N 55° 04' 46" E	N 23° 35' 22" E	10%	7.2%	50
℄ RAMP D46	D0147				408+87.03	1,629,629.408	548,599.540											N 23° 35' 22" E				

REVISIONS

DATE	DESCRIPTION	DATE	DESCRIPTION

MICHAEL J. QUARTETTI, P.E.
P.E. LICENSE NUMBER 45976
PARSONS BRINCKERHOFF, INC.
2202 N WEST SHORE BLVD., SUITE 300
TAMPA, FL 33607
CERTIFICATE OF AUTHORIZATION 00001462

STATE OF FLORIDA
DEPARTMENT OF TRANSPORTATION

ROAD NO.	COUNTY	FINANCIAL PROJECT ID
400	SEMINOLE	242592-4-52-01

CURVE AND COORDINATE DATA

SHEET NO. 80

CURVE AND COORDINATE DATA

ALIGNMENT NAME	CURVE/ PI NAME	PC			PI			PT			CC		DELTA	D	T	L	R	BEARING		eMAX	e	DESIGN SPEED (MPH)
		STATION	NORTHING	EASTING	STATION	NORTHING	EASTING	STATION	NORTHING	EASTING	NORTHING	EASTING						BACK	AHEAD			
℄ RAMP AUS17	AUS17-1	100+00.00	1,633,494.213	551,058.818	104+20.89	1,633,809.200	551,337.980	108+40.27	1,634,161.597	551,568.121	1,637,294.728	546,770.580	8° 24' 08" LT	1° 00' 00"	420.89'	840.27'	5,730.00'	N 41° 32' 58" E	N 33° 08' 50" E	10%	3.0%	50
℄ RAMP AUS17	AUS17-2	109+42.27	1,634,247.002	551,623.896	112+66.10	1,634,518.131	551,800.962	115+88.30	1,634,754.586	552,022.213	1,632,212.927	554,738.529	9° 57' 00" RT	1° 32' 25"	323.83'	646.02'	3,720.00'	N 33° 08' 50" E	N 43° 05' 51" E	10%	2.2%	40
℄ RAMP AUS17	103				117+56.57	1,634,877.454	552,137.181											N 43° 05' 51" E				
℄ RAMP BUS17	BUS17-1	200+00.00	1,633,182.772	551,047.369	205+08.23	1,633,563.119	551,384.458	210+14.96	1,633,895.459	551,768.962	1,628,116.082	556,764.272	7° 36' 45" RT	0° 45' 00"	508.23'	1,014.96'	7,639.00'	N 41° 32' 58" E	N 49° 09' 43" E	10%	3.0%	50
℄ RAMP BUS17	BUS17-2	213+22.74	1,634,096.727	552,001.821	215+59.99	1,634,251.867	552,181.312	217+96.81	1,634,424.722	552,343.812	1,637,561.781	549,006.858	5° 55' 50" LT	1° 15' 04"	237.25'	474.07'	4,580.00'	N 49° 09' 43" E	N 43° 13' 53" E	10%	RC	35
℄ RAMP BUS17	104				219+82.98	1,634,560.362	552,471.327											N 43° 13' 53" E				
US 17/92	CL171				160+86.40	1,632,021.096	552,775.815												N 0° 19' 59" W			45
US 17/92	CL173				174+04.63	1,633,339.304	552,768.153											N 0° 19' 59" W	N 0° 03' 32" E			45
US 17/92	CL17_5	179+49.19	1,633,883.868	552,768.712	183+61.81	1,634,296.484	552,769.136	187+24.55	1,634,570.216	552,460.391	1,633,884.809	551,852.713	48° 29' 56" LT	6° 15' 18"	412.62'	775.36'	916.00'	N 0° 03' 32" E	N 48° 26' 24" W	5%	2.21%	45
US 17/92	CL17_8	189+77.32	1,634,737.903	552,271.255	197+55.72	1,635,254.298	551,688.808	203+60.73	1,635,998.420	551,917.260	1,635,643.299	553,073.975	65° 30' 25" RT	4° 44' 07"	778.40'	1,383.41'	1,210.00'	N 48° 26' 24" W	N 17° 04' 01" E	5%	RC	45
US 17/92	CL174				219+54.89	1,637,522.381	552,385.130											N 17° 04' 01" E				
CLORANGE	1200				145+73.58	1,634,242.490	552,448.259												S 54° 26' 27" E			
CLORANGE	CLORANGE-1	153+00.47	1,633,819.772	553,039.596	161+23.12	1,633,341.365	553,708.834	159+62.01	1,633,344.633	552,886.191	1,633,606.631	552,887.231	144° 40' 06" RT	21° 52' 07"	822.65'	661.53'	262.00'	S 54° 26' 27" E	N 89° 46' 21" W	5%	5.0%	35
CLORANGE	1201				160+80.04	1,633,345.102	552,768.159											N 89° 46' 21" W				
℄ RAMP CUS17	105				300+00.00	1,634,562.415	552,469.078												N 41° 33' 36" E			
℄ RAMP CUS17	CUS17-1	300+49.63	1,634,599.549	552,502.001	302+50.07	1,634,749.536	552,634.979	304+49.83	1,634,916.991	552,745.150	1,636,450.448	550,414.354	8° 13' 07" LT	2° 03' 13"	200.45'	400.21'	2,790.00'	N 41° 33' 36" E	N 33° 20' 29" E	10%	2.28%	35
℄ RAMP CUS17	CUS17-2	305+62.53	1,635,011.141	552,807.092	310+90.97	1,635,452.605	553,097.536	316+17.61	1,635,848.129	553,447.977	1,630,959.298	558,965.741	8° 12' 00" RT	0° 46' 38"	528.44'	1,055.07'	7,372.00'	N 33° 20' 29" E	N 41° 32' 29" E	10%	RC	55
℄ RAMP DUS17	106				400+00.00	1,634,874.535	552,139.576												N 42° 26' 01" E			
℄ RAMP DUS17	DUS17-1	402+56.42	1,635,063.790	552,312.593	404+56.92	1,635,211.767	552,447.874	406+57.31	1,635,352.192	552,590.977	1,630,076.826	557,767.597	3° 06' 28" RT	0° 46' 31"	200.49'	400.89'	7,391.00'	N 42° 26' 01" E	N 45° 32' 29" E	10%	NC	40
℄ RAMP DUS17	107				414+68.13	1,635,920.082	553,169.701											N 45° 32' 29" E				
CLCR15 (MONROE)	211				280+67.06	1,634,006.593	552,778.253												N 35° 33' 33" E			
CLCR15 (MONROE)	CLCR15-1	295+08.12	1,635,178.922	553,616.294	295+58.41	1,635,219.831	553,645.538	296+08.48	1,635,264.918	553,667.807	1,635,539.479	553,111.915	9° 16' 26" LT	9° 14' 29"	50.29'	100.35'	620.00'	N 35° 33' 33" E	N 26° 17' 07" E			30
CLCR15 (MONROE)	212				297+51.17	1,635,392.852	553,730.995											N 26° 17' 07" E				
OLD1792	1211				30+00.00	1,636,122.864	551,955.466												S 72° 55' 59" E			
OLD1792	1792-1	35+01.71	1,635,975.619	552,435.079	35+80.17	1,635,952.589	552,510.091	36+58.59	1,635,924.984	552,583.543	1,633,541.738	551,687.856	3° 31' 50" RT	2° 15' 02"	78.47'	156.89'	2,546.00'	S 72° 55' 59" E	S 69° 24' 09" E	5%	RC	30
OLD1792	1792-2	37+12.80	1,635,905.913	552,634.289	38+22.12	1,635,867.457	552,736.613	39+31.29	1,635,820.372	552,835.264	1,633,522.667	551,738.602	4° 55' 01" RT	2° 15' 02"	109.31'	218.49'	2,546.00'	S 69° 24' 09" E	S 64° 29' 08" E	5%	RC	30
OLD1792	1212				49+23.82	1,635,392.852	553,730.995											S 64° 29' 08" E	S 56° 37' 47" E			
OLD1792	1792-3	49+98.00	1,635,352.050	553,792.944	52+81.34	1,635,196.196	554,029.576	55+62.26	1,635,097.563	554,295.202	1,637,429.058	555,160.937	12° 59' 57" LT	2° 18' 14"	283.35'	564.26'	2,487.04'	S 56° 37' 47" E	S 69° 37' 44" E	5%	RC	30
BRPGL1	1300				100+00.00	1,635,924.393	552,585.083												N 20° 26' 02" E			
BRPGL1	BRPGL1-1	101+07.99	1,636,025.585	552,622.784	101+68.73	1,636,082.506	552,643.992	102+17.75	1,636,128.609	552,604.441	1,636,061.545	552,526.266	61° 03' 33" LT	55° 37' 37"	60.74'	109.77'	103.00'	N 20° 26' 02" E	N 40° 37' 31" W			
BRPGL1	1301				102+45.18	1,636,149.422	552,586.586											N 40° 37' 31" W				
BRPGL2	1310				200+00.00	1,635,916.076	552,607.129												N 20° 54' 18" E			
BRPGL2	BRPGL2-1	200+74.43	1,635,985.606	552,633.687	201+61.96	1,636,067.376	552,664.920	202+30.44	1,636,130.481	552,604.261	1,636,034.847	552,504.771	64° 46' 23" LT	41° 31' 07"	87.53'	156.01'	138.00'	N 20° 54' 18" E	N 43° 52' 04" W			
BRPGL2	BRPGL2-2	202+30.44	1,636,130.481	552,604.261	202+43.39	1,636,139.821	552,595.283	202+56.35	1,636,149.422	552,586.586	1,636,736.574	553,234.792	1° 41' 50" RT	6° 33' 04"	12.96'	25.91'	874.60'	N 43° 52' 04" W	N 42° 10' 14" W			
ODRIVE	226				10+00.00	1,633,711.539	553,127.311												N 75° 45' 25" E			
ODRIVE	ODRIVE	10+42.40	1,633,721.970	553,168.406	11+51.84	1,633,748.897	553,274.486	12+52.92	1,633,703.656	553,374.141	1,633,419.561	553,245.169	38° 39' 35" RT	18° 21' 51"	109.44'	210.52'	312.00'	N 75° 45' 25" E	S 65° 35' 00" E			
ODRIVE	228				13+52.92	1,633,662.319	553,465.197											S 65° 35' 00" E				

*AASHTO eMAX 6% APPLIED

** DDI CROSS-SLOPE DICTATED BY NCHRP REPORT 672

REVISIONS

DATE	DESCRIPTION	DATE	DESCRIPTION

MICHAEL J. QUARTETTI, P.E.
P.E. LICENSE NUMBER 45976
PARSONS BRINCKERHOFF, INC.
2202 N WEST SHORE BLVD., SUITE 300
TAMPA, FL 33607
CERTIFICATE OF AUTHORIZATION 00001462

STATE OF FLORIDA
DEPARTMENT OF TRANSPORTATION

ROAD NO.	COUNTY	FINANCIAL PROJECT ID
400	SEMINOLE	242592-4-52-01

CURVE AND COORDINATE DATA

SHEET NO. 81

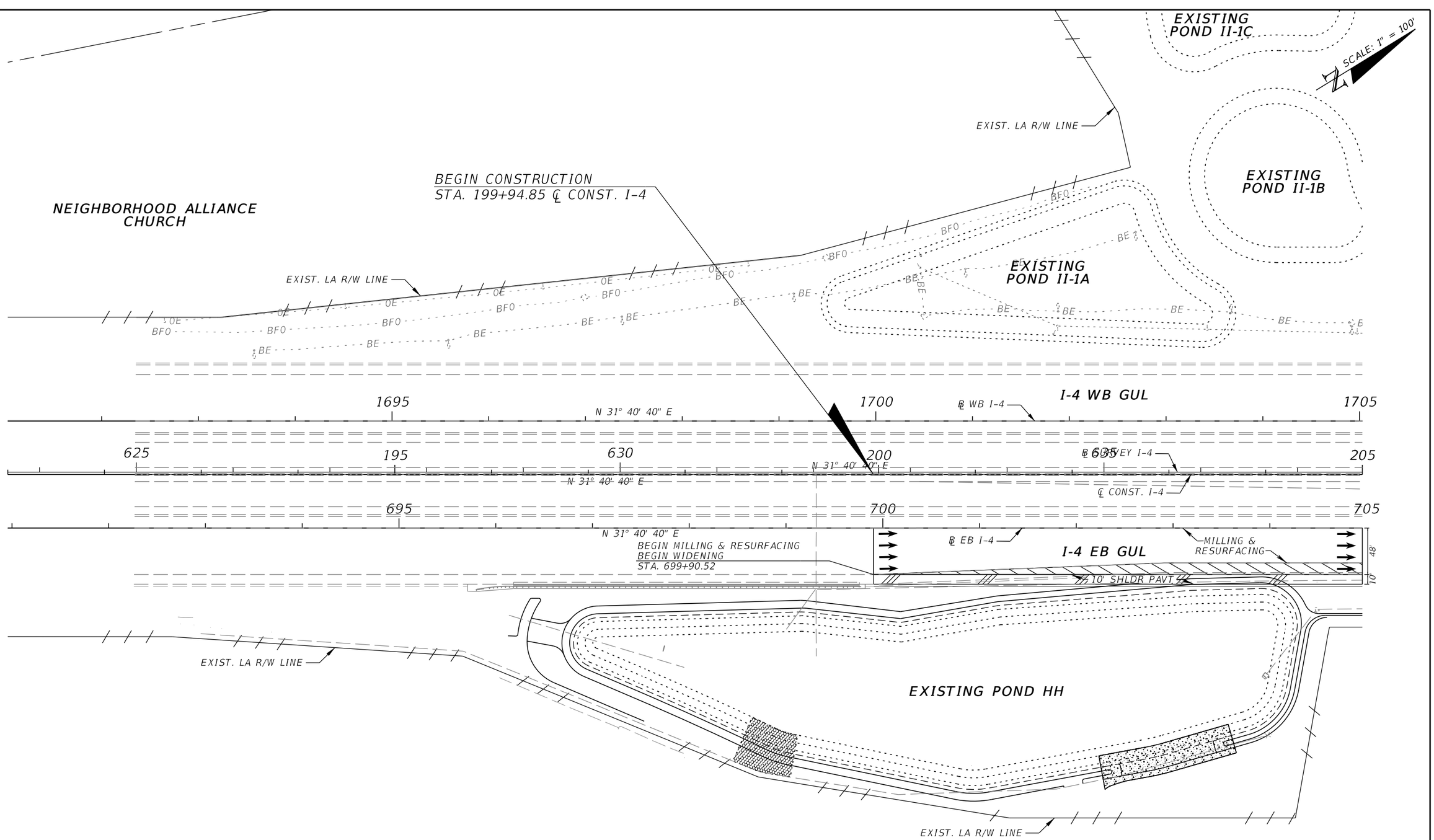

NOTE: EXISTING TOPO SHOWN IS I-4 ULTIMATE
(UNDER CONSTRUCTION) FPID: 432193-1-52-01

LEGEND

ASPHALT WIDENING

REVISIONS			
DATE	DESCRIPTION	DATE	DESCRIPTION

MICHAEL J. QUARTETTI, P.E.
P.E. LICENSE NUMBER 45976
PARSONS BRINCKERHOFF, INC.
2202 N WEST SHORE BLVD., SUITE 300
TAMPA, FL 33607
CERTIFICATE OF AUTHORIZATION 00001462

STATE OF FLORIDA
DEPARTMENT OF TRANSPORTATION

ROAD NO.	COUNTY	FINANCIAL PROJECT ID
400	SEMINOLE	242592-4-52-01

ROADWAY PLAN (1)
I-4

SHEET NO. 82

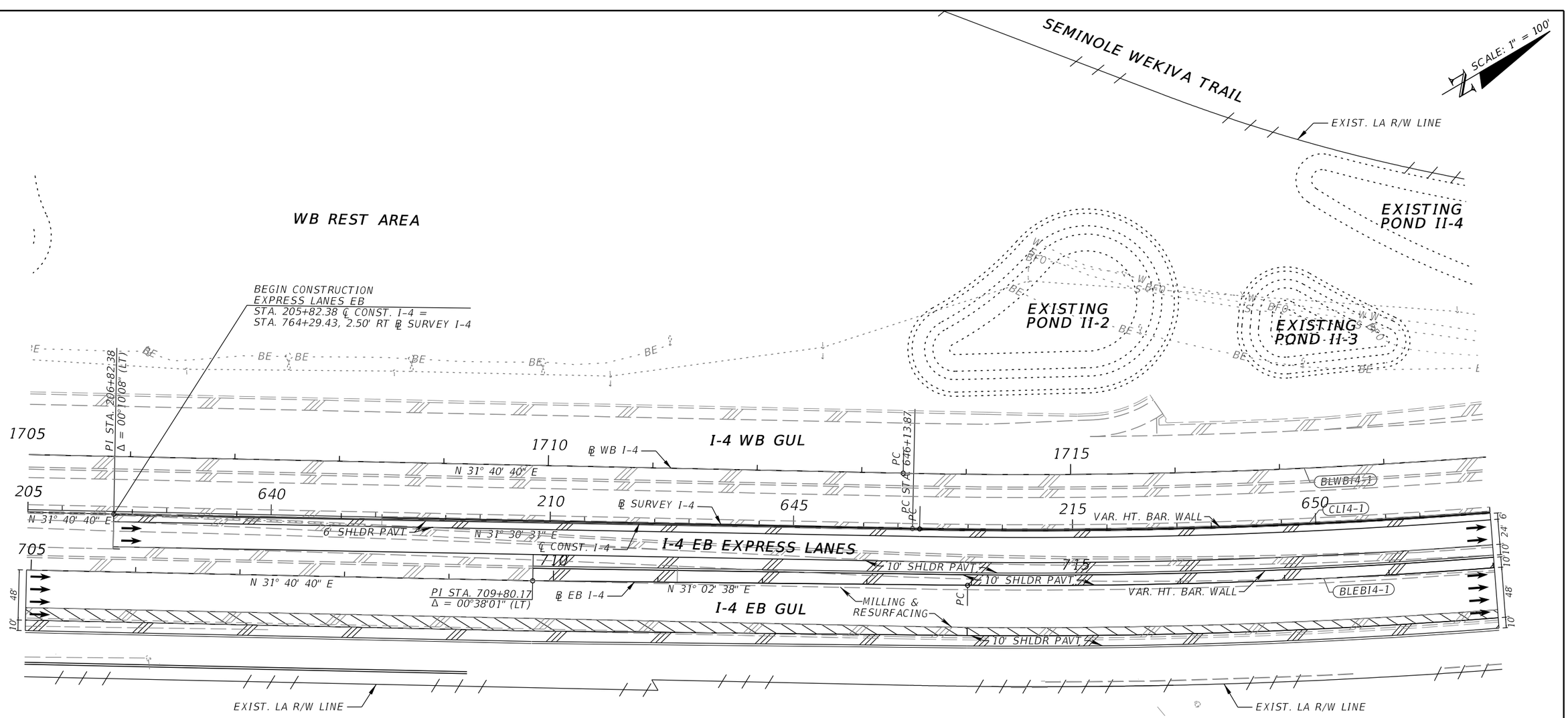

NOTE: EXISTING TOPO SHOWN IS I-4 ULTIMATE (UNDER CONSTRUCTION) FPID: 432193-1-52-01

LEGEND

ASPHALT WIDENING

REVISIONS			
DATE	DESCRIPTION	DATE	DESCRIPTION

MICHAEL J. QUARTETTI, P.E.
P.E. LICENSE NUMBER 45976
PARSONS BRINCKERHOFF, INC.
2202 N WEST SHORE BLVD., SUITE 300
TAMPA, FL 33607
CERTIFICATE OF AUTHORIZATION 00001462

STATE OF FLORIDA
DEPARTMENT OF TRANSPORTATION

ROAD NO.	COUNTY	FINANCIAL PROJECT ID
400	SEMINOLE	242592-4-52-01

ROADWAY PLAN (2)
I-4

SHEET NO. 83

SCALE: 1" = 100'

CHURCH OF HIGHER
CALL INTERNATIONAL

EXIST. LA R/W LINE

EXISTING
POND II-4

SEMINOLE WEKIVA TRAIL

EXIST. R/W LINE

EXIST. LA R/W LINE

BEGIN MILLING & RESURFACING
BEGIN WIDENING
STA. 1726+83.18

BEGIN CONSTRUCTION
EXPRESS LANES WB
STA. 232+93.80 ℄ CONST. I-4

10' SHLDR PAVT.

MILLING &
RESURFACING

1720 1725 1730

℄ WB I-4

I-4 WB GUL

N 17° 31' 06" E

PT STA. 660+30.02

220 655 225 660 665 230

BLEWB14-1

CLI4-1

℄ CONST. I-4

MED. BAR. WALL

℄ SURVEY I-4

720 725 730

I-4 EB EXPRESS LANES

10' SHLDR PAVT.

N 17° 14' 10" E

N 17° 31' 06" E

PI STA. 732+32.10
Δ = 00°16'56" (RT)

BLEB14-1

VAR. HT. BAR. WALL

℄ EB I-4

PT

MILLING &
RESURFACING

I-4 EB GUL

10' SHLDR PAVT.

EXIST. LA R/W LINE

EXIST. LA R/W LINE

NOTE: EXISTING TOPO SHOWN IS I-4 ULTIMATE
(UNDER CONSTRUCTION) FPID: 432193-1-52-01

LEGEND

ASPHALT WIDENING

REVISIONS			
DATE	DESCRIPTION	DATE	DESCRIPTION

MICHAEL J. QUARTETTI, P.E.
P.E. LICENSE NUMBER 45976
PARSONS BRINCKERHOFF, INC.
2202 N WEST SHORE BLVD., SUITE 300
TAMPA, FL 33607
CERTIFICATE OF AUTHORIZATION 00001462

STATE OF FLORIDA
DEPARTMENT OF TRANSPORTATION

ROAD NO.	COUNTY	FINANCIAL PROJECT ID
400	SEMINOLE	242592-4-52-01

ROADWAY PLAN (3)
I-4

SHEET NO. 84

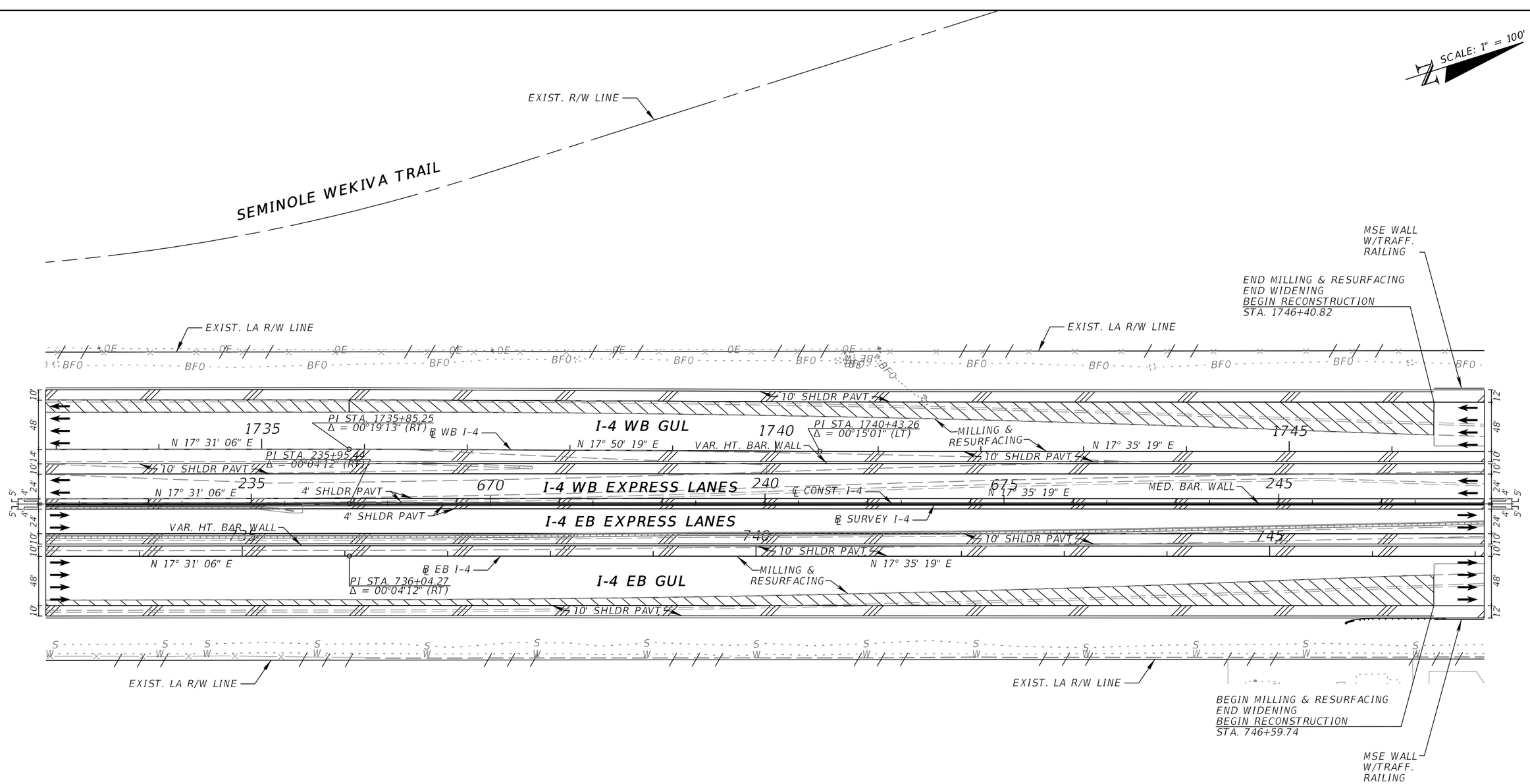

NOTE: EXISTING TOPO SHOWN IS I-4 ULTIMATE (UNDER CONSTRUCTION) FPID: 432193-1-52-01

REVISIONS			
DATE	DESCRIPTION	DATE	DESCRIPTION

MICHAEL J. QUARTETTI, P.E.
P.E. LICENSE NUMBER 45976
PARSONS BRINCKERHOFF, INC.
2202 N WEST SHORE BLVD., SUITE 300
TAMPA, FL 33607
CERTIFICATE OF AUTHORIZATION 00001462

STATE OF FLORIDA
DEPARTMENT OF TRANSPORTATION

ROAD NO.	COUNTY	FINANCIAL PROJECT ID
400	SEMINOLE	242592-4-52-01

ROADWAY PLAN (4)
I-4

SHEET NO. 85

SCALE: 1" = 100'

℄ CONST. EE WILLIAMSON

EE WILLIAMSON RD

CLEEW1

CLEEW2

CLEEW3

EXIST. R/W LINE

EXIST. R/W LINE

10' SHLDR PAVT

BEGIN PROJECT
STA. 257+52.17 ℄ CONST. I-4
= STA. 815+30.00
(℄ CONST. I-4 FPID 432193-1-52-01)

STA. 23+54.72 ℄ CONST. EE WILLIAMSON =
STA. 254+09.56, 0.00' RT ℄ CONST. I-4

BEGIN BRIDGE

BEGIN LANE TAPER
STA. 259+78.00
31.68' LT

EXIST. LA R/W LINE

30' APPROACH SLAB

EXIST. LA R/W LINE

MSE WALL W/ TRAFF. RAIL.

12' SHLDR PAVT

BFO

73°10'06" T.T.C.

BEG. MISC. ASPH.
STA. 1753+84.82
15.00' RT

1755

℄ WB I-4

BLWBI4-3

1760

N 17° 35' 19" E

1750

BLWBI4-2

I-4 WB GUL

VAR. HT. BAR. WALL

10' SHLDR PAVT

680

VAR. HT. BAR. WALL

4' SHLDR PAVT

250 I-4 WB EXPRESS LANES

685

N 17° 35' 19" E

72°16'40"

255

℄ SURVEY I-4

690

BAR. WALL (HALF)

260

CLI4-2

4' SHLDR PAVT

BAR. WALL (HALF)

VAR. HT. BAR. WALL

750

I-4 EB EXPRESS LANES

℄ CONST. I-4

71°56'02"

755

10' SHLDR PAVT

760

10' SHLDR PAVT

N 17° 35' 19" E

N 17° 55' 57" E

PI STA. 748+35.49
Δ = 00°20'38" (RT)

I-4 EB GUL

BEG. MISC. ASPH.
STA. 755+96.33
15.00' LT

℄ EB I-4

END MISC. ASPH.
STA. 758+82.42
18.00' LT

12' SHLDR PAVT

MSE WALL W/ TRAFF. RAIL.

MSE WALL W/TRAFF. RAILING

EXIST. LA R/W LINE

END BRIDGE

30' APPROACH SLAB

EXIST. LA R/W LINE

S 51° 59' E

EXIST. R/W LINE

EXIST. R/W LINE

DES PINAR LANE

HICKORY TREE AVE

PENELOPE DR

NORTH COVE

NOTE: EXISTING TOPO SHOWN IS I-4 ULTIMATE
(UNDER CONSTRUCTION) FPID: 432193-1-52-01

LEGEND

INCIDENT INVESTIGATION AREAS

MISCELLANEOUS ASPHALT

REVISIONS			
DATE	DESCRIPTION	DATE	DESCRIPTION

MICHAEL J. QUARTETTI, P.E.
P.E. LICENSE NUMBER 45976
PARSONS BRINCKERHOFF, INC.
2202 N WEST SHORE BLVD., SUITE 300
TAMPA, FL 33607
CERTIFICATE OF AUTHORIZATION 00001462

STATE OF FLORIDA
DEPARTMENT OF TRANSPORTATION

ROAD NO.	COUNTY	FINANCIAL PROJECT ID
400	SEMINOLE	242592-4-52-01

ROADWAY PLAN (5)
I-4

SHEET NO. 86

LEGEND

INCIDENT INVESTIGATION AREAS

MISCELLANEOUS ASPHALT

SCALE: 1" = 100'

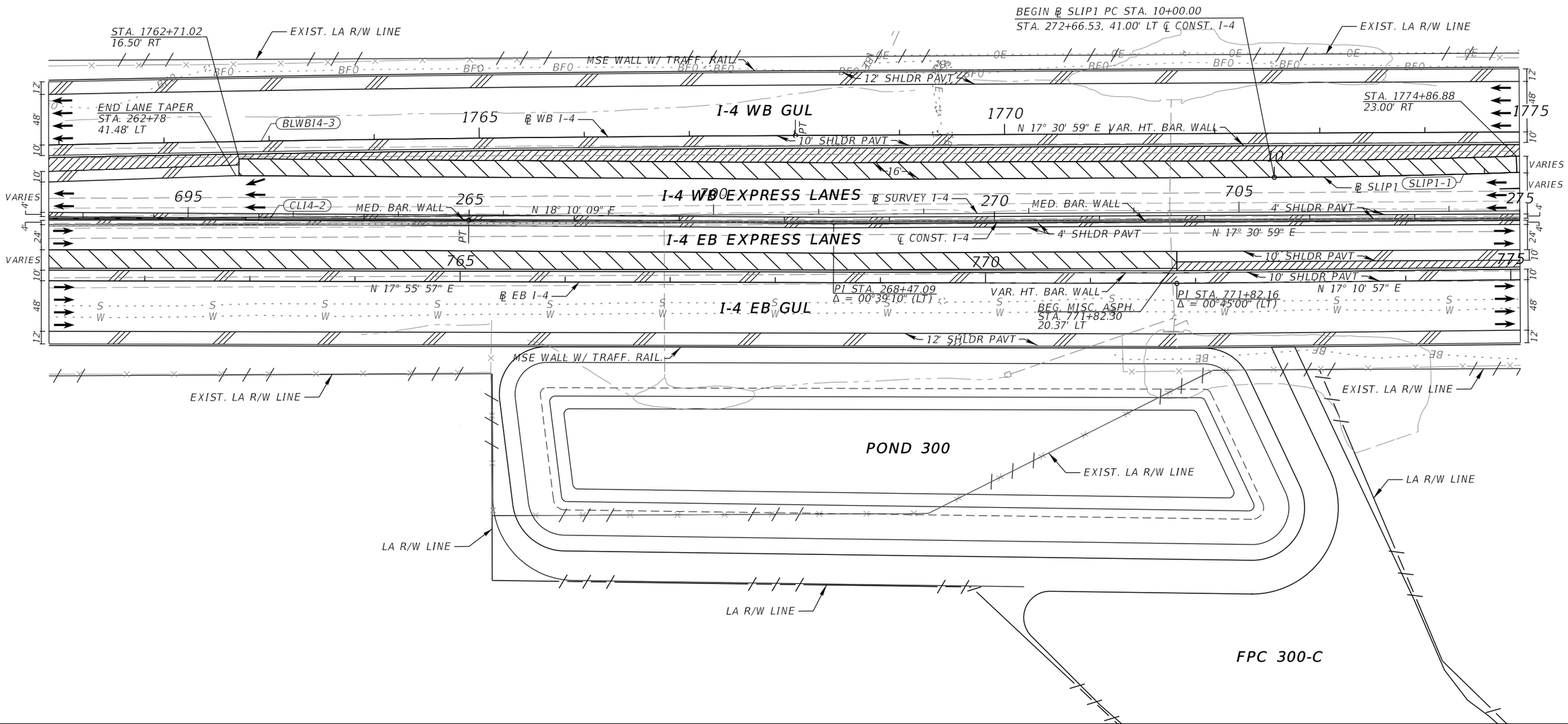

REVISIONS			
DATE	DESCRIPTION	DATE	DESCRIPTION

MICHAEL J. QUARTETTI, P.E.
P.E. LICENSE NUMBER 45976
PARSONS BRINCKERHOFF, INC.
2202 N WEST SHORE BLVD., SUITE 300
TAMPA, FL 33607
CERTIFICATE OF AUTHORIZATION 00001462

STATE OF FLORIDA
DEPARTMENT OF TRANSPORTATION

ROAD NO.	COUNTY	FINANCIAL PROJECT ID
400	SEMINOLE	242592-4-52-01

ROADWAY PLAN (6)
I-4

SHEET NO. 87

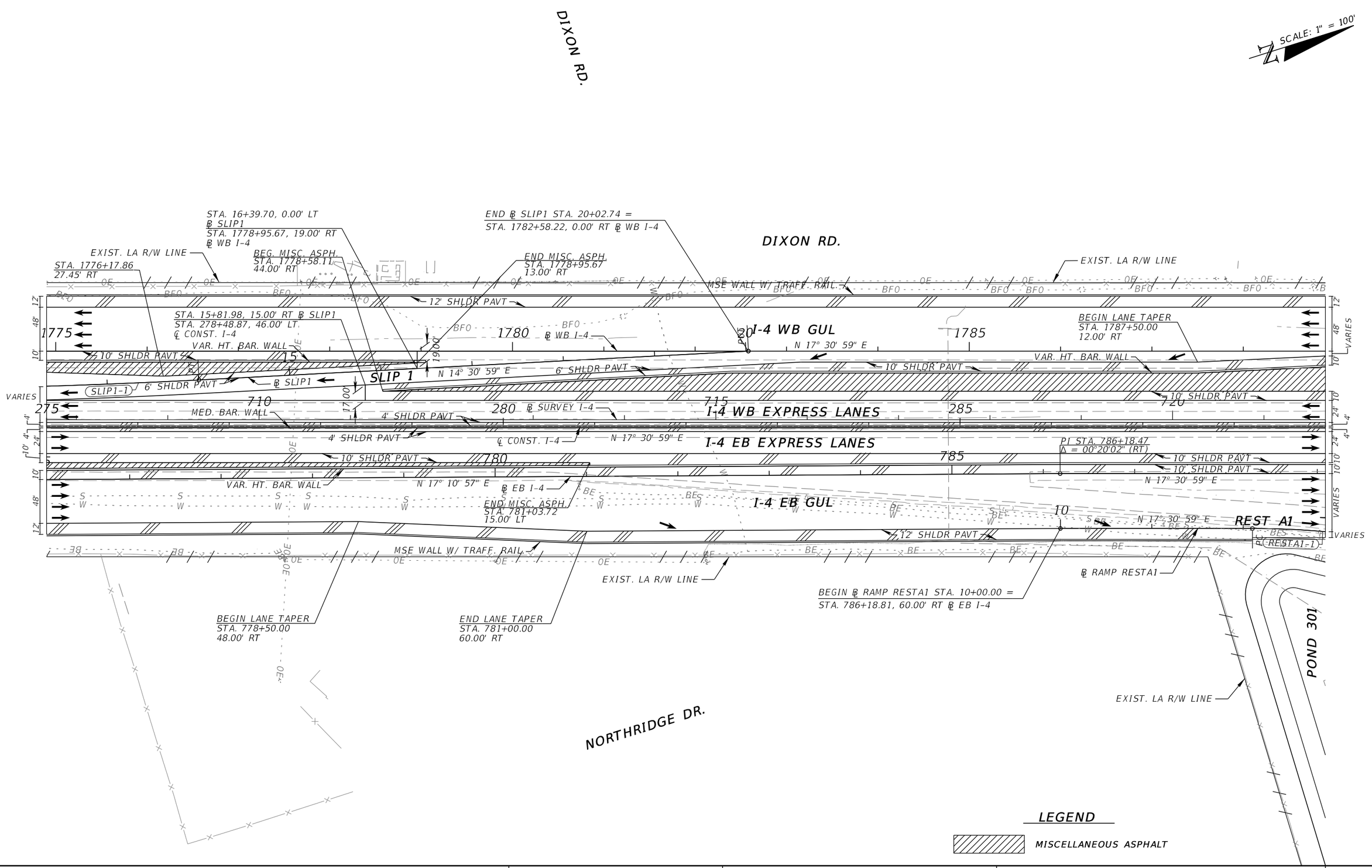

REVISIONS			
DATE	DESCRIPTION	DATE	DESCRIPTION

MICHAEL J. QUARTETTI, P.E.
P.E. LICENSE NUMBER 45976
PARSONS BRINCKERHOFF, INC.
2202 N WEST SHORE BLVD., SUITE 300
TAMPA, FL 33607
CERTIFICATE OF AUTHORIZATION 00001462

STATE OF FLORIDA
DEPARTMENT OF TRANSPORTATION

ROAD NO.	COUNTY	FINANCIAL PROJECT ID
400	SEMINOLE	242592-4-52-01

ROADWAY PLAN (7)
I-4

SHEET NO. 88

LEGEND

MISCELLANEOUS ASPHALT

SCALE: 1" = 100'

EXIST. LA R/W LINE

POND 302

EXIST. LA R/W LINE

MSE WALL W/ TRAFF. RAIL.

MSE WALL W/ TRAFF. RAIL.

END LANE TAPER
STA. 1790+00.00
0.00' RT

1790

℄ WB I-4

1795

I-4 WB GUL

N 17° 30' 59" E

12' SHLDR PAVT

1800

PI STA. 1801+25.32
Δ = 00°13'07" (RT)
N 17° 44' 06" E

10' SHLDR PAVT

VAR. HT. BAR. WALL

10' SHLDR PAVT

290

725

CLI4-3

295 I-4 WB EXPRESS LANES

730

℄ CONST. I-4

PT

4' SHLDR PAVT

300

N 16° 20' 23" E

CLI4-4

735

PC

N 17° 30' 59" E

MED. BAR. WALL

4' SHLDR PAVT

℄ SURVEY I-4

I-4 EB EXPRESS LANES

790

795

10' SHLDR PAVT

800

N 17° 30' 59" E

℄ EB I-4

BEG. MISC. ASPH.
STA. 796+42.42
15.00' LT

N 16° 55' 33" E

VAR. HT. BAR. WALL

N 17° 30' 57" E

VARIES

STA. 790+28.39
60.00' RT

PI STA. 793+93.06
Δ = 00°35'26" (LT)

STA. 793+88.39
48.00' RT

I-4 EB GUL

12' SHLDR PAVT

7.00'

℄ RAMP RESTA2

PT

N 17° 32' 47" E

2' SHLDR PAVT

MSE WALL W/ TRAFF. RAIL.

RESTA2-1

15

REST A2

4' SHLDR PAVT

PI STA. 802+98.08
Δ = 00°35'24" (RT)

12.00'

4' SHLDR PAVT

2' SHLDR PAVT

15.00'

20.00'

℄ RAMP
RESTA1

RESTA1-1

END ℄ RAMP RESTA2 STA. 9+00.00 =
STA. 794+32.05, 92.01' RT ℄ EB I-4

BEGIN ℄ RAMP RESTA2
PC STA. 5+00.00 =
STA. 14+14.30, 15.00' LT
℄ RAMP RESTA1

POND 301

END ℄ RAMP RESTA1 PT STA. 17+49.92 =
STA. 793+36.95, 217.08' RT ℄ EB I-4

EB REST AREA

REVISIONS			
DATE	DESCRIPTION	DATE	DESCRIPTION

MICHAEL J. QUARTETTI, P.E.
P.E. LICENSE NUMBER 45976
PARSONS BRINCKERHOFF, INC.
2202 N WEST SHORE BLVD., SUITE 300
TAMPA, FL 33607
CERTIFICATE OF AUTHORIZATION 00001462

STATE OF FLORIDA
DEPARTMENT OF TRANSPORTATION

ROAD NO.	COUNTY	FINANCIAL PROJECT ID
400	SEMINOLE	242592-4-52-01

ROADWAY PLAN (8)
I-4

SHEET NO. 89

CROWLEY CIR.

SCALE: 1" = 100'

EXIST. LA R/W LINE

EXIST. LA R/W LINE

POND 302

END MISC. ASPH.
STA. 1808+13.41
13.00' RT

MSE WALL W/ TRAFF. RAIL.

EXIST. LA R/W LINE

12' SHLDR PAVT

1805

℄ WB I-4

I-4 WB GUL

1810

PI STA. 1811+85.44
Δ = 00°13'09" (LT)

1815

N 17° 44' 06" E

VAR. HT. BAR. WALL

10' SHLDR PAVT

10' SHLDR PAVT

N 17° 30' 57" E

305

4' SHLDR PAVT

CL14-4

740

I-4 WB EXPRESS LANES

310

℄ CONST. I-4

MED. BAR. WALL

N 17° 30' 57" E

315

745

PT

4' SHLDR PAVT

I-4 EB EXPRESS LANES

10' SHLDR PAVT

805

810

℄ SURVEY I-4

815

℄ EB I-4

N 17° 30' 57" E

STA. 13+98.03, 15.00' LT
℄ RAMP RESTB1
STA. 809+78.74, 65.00' RT
℄ EB I-4

PI STA. 811+07.51
Δ = 00°45'00" (RT)

VAR. HT. BAR. WALL

10' SHLDR PAVT

N 18° 15' 57" E

12' SHLDR PAVT

MSE WALL W/ TRAFF. RAIL.

I-4 EB GUL

BEGIN ℄ RAMP RESTB2
STA. 4+00.00 =
STA. 804+62.78
144.90' RT ℄ EB I-4

BAR. WALL (RIGID)

2' SHLDR PAVT

N 18° 15' 57" E

12' SHLDR PAVT

℄ RAMP RESTB2

RESTB2-1

4' SHLDR PAVT

BAR. WALL (RIGID)

SOUNDWALL (GROUND MOUNT)

N 15° 48' 45" E

REST B2

RESTB1-1

EXIST. LA R/W LINE

4' SHLDR PAVT

BEGIN SOUNDWALL
(GROUND MOUNT)
STA. 809+97.20

2' SHLDR PAVT

REST B1

N 15° 06' 40" W

℄ RAMP RESTB1

END ℄ RAMP RESTB1 STA. 18+16.73 =
STA. 814+00.00, 60.00' RT ℄ EB I-4

BEGIN LANE TAPER
STA. 310+70.00
29.00' RT

END LANE TAPER
STA. 313+20.00
41.00' RT

END ℄ RAMP RESTB2 PT STA. 7+42.12 =
STA. 12+15.96, 15.00' LT ℄ RAMP RESTB1

PINE BAY DR

BEGIN ℄ RAMP RESTB1 STA. 10+00.00 =
STA. 806+19.22, 238.07' RT ℄ EB I-4

EXIST. LA R/W LINE

LEGEND

MISCELLANEOUS ASPHALT

REVISIONS			
DATE	DESCRIPTION	DATE	DESCRIPTION

MICHAEL J. QUARTETTI, P.E.
P.E. LICENSE NUMBER 45976
PARSONS BRINCKERHOFF, INC.
2202 N WEST SHORE BLVD., SUITE 300
TAMPA, FL 33607
CERTIFICATE OF AUTHORIZATION 00001462

STATE OF FLORIDA
DEPARTMENT OF TRANSPORTATION

ROAD NO.	COUNTY	FINANCIAL PROJECT ID
400	SEMINOLE	242592-4-52-01

ROADWAY PLAN (9)
I-4

SHEET NO. 90

CROWLEY CIR.

SCALE: 1" = 100'

EXIST. LA R/W LINE

MSE WALL W/ TRAFF. RAIL.

LA R/W LINE

EXIST. LA R/W LINE

12' SHLDR PAVT

℄ WB I-4

1820

BEG. MISC. ASPH.
STA. 821+85.72
43.58' LT

END MISC. ASPH.
STA. 822+39.85
12.00' LT

I-4 WB GUL

N 17° 30' 57" E

1825

VAR. HT. BAR. WALL

PI STA. 1830+60.88
Δ = 00°45'00" (RT)

1830

10' SHLDR PAVT

N 18° 15' 57" E

MED. BAR. WALL

320

N 17° 30' 57" E

I-4 WB EXPRESS LANES

325

℄ CONST. I-4

4' SHLDR PAVT

CLI4-5

330

4' SHLDR PAVT

I-4 EB EXPRESS LANES

℄ SURVEY I-4

10' SHLDR PAVT

6' SHLDR PAVT

N 20° 30' 57" E

SLIP 2

℄ SLIP2

SLIP2-1

VAR. HT. BAR. WALL

10' SHLDR PAVT

N 18° 15' 57" E

STA. 23+63.04, 0.00' RT
℄ SLIP2
STA. 321+74.32, 48.00' RT
℄ CONST. I-4

PI STA. 822+06.03
Δ = 00°45'00" (LT)

℄ EB I-4

I-4 EB GUL

N 17° 30' 57" E

12' SHLDR PAVT

MSE WALL W/ TRAFF. RAIL

BAR. WALL (RIGID)

EXIST. LA R/W LINE

STA. 24+39.86, 15.00' RT
℄ SLIP2
STA. 822+59.09, 17.00' LT
℄ EB I-4

END SOUNDWALL
(GROUND MOUNT)
STA. 825+97.04

END LANE TAPER
STA. 826+45.00
48.00' RT

BEGIN ℄ SLIP2 STA. 20+00.00 =
STA. 318+11.78, 29.00' RT ℄ CONST. I-4

BEGIN LANE TAPER
STA. 823+45.00
60.00' RT

END ℄ SLIP2 PT STA. 30+48.96 =
STA. 828+68.55, 12.00' LT ℄ EB I-4

POND 303-A2

EXIST. LA R/W LINE

EXIST. LA R/W LINE

PINE BAY DR

LEGEND

MISCELLANEOUS ASPHALT

REVISIONS			
DATE	DESCRIPTION	DATE	DESCRIPTION

MICHAEL J. QUARTETTI, P.E.
P.E. LICENSE NUMBER 45976
PARSONS BRINCKERHOFF, INC.
2202 N WEST SHORE BLVD., SUITE 300
TAMPA, FL 33607
CERTIFICATE OF AUTHORIZATION 00001462

STATE OF FLORIDA
DEPARTMENT OF TRANSPORTATION

ROAD NO.	COUNTY	FINANCIAL PROJECT ID
400	SEMINOLE	242592-4-52-01

ROADWAY PLAN (10)
I-4

SHEET NO. 91

LONG POND DR.

SCALE: 1" = 100'

LA R/W LINE

LA R/W LINE

POND 303-B2

EXIST. LA R/W LINE

EXIST. LA R/W LINE

BFO

MSE WALL W/ BAR. WALL (HALF)

12' SHLDR PAVT

BEG. MISC. ASPH.
STA. 1837+87.86
15.00' RT

℄ WB I-4

I-4 WB GUL

N 18° 15' 57" E

1835

1840

VAR. HT. BAR. WALL

1845

10' SHLDR PAVT

12' SHLDR PAVT

10' SHLDR PAVT

CLI4-5

4' SHLDR PAVT

PT

335

℄ CONST. I-4

770

I-4 WB EXPRESS LANES

340

N 18° 24' 34" E

775

345

765

℄ SURVEY I-4

I-4 EB EXPRESS LANES

MED. BAR. WALL

4' SHLDR PAVT

10' SHLDR PAVT

840

VAR. HT. BAR. WALL

845

10' SHLDR PAVT

835

N 17° 30' 57" E

N 17° 58' 46" E

℄ EB I-4

I-4 EB GUL

PI STA. 839+86.75
Δ = 00°27'49" (RT)

12' SHLDR PAVT

MSE WALL W/ TRAFF. RAIL.

OE

EXIST. LA R/W LINE

POND 303-A2

EXIST. LA R/W LINE

BEGIN LANE TAPER
STA. 838+15.00
12.00' LT

END LANE TAPER
STA. 841+15.00
0.00' RT

SKYLINE DR

LEGEND

MISCELLANEOUS ASPHALT

REVISIONS			
DATE	DESCRIPTION	DATE	DESCRIPTION

MICHAEL J. QUARTETTI, P.E.
P.E. LICENSE NUMBER 45976
PARSONS BRINCKERHOFF, INC.
2202 N WEST SHORE BLVD., SUITE 300
TAMPA, FL 33607
CERTIFICATE OF AUTHORIZATION 00001462

STATE OF FLORIDA
DEPARTMENT OF TRANSPORTATION

ROAD NO.	COUNTY	FINANCIAL PROJECT ID
400	SEMINOLE	242592-4-52-01

ROADWAY PLAN (11)
I-4

SHEET NO. 92

LONG POND DR.

SCALE: 1" = 100'

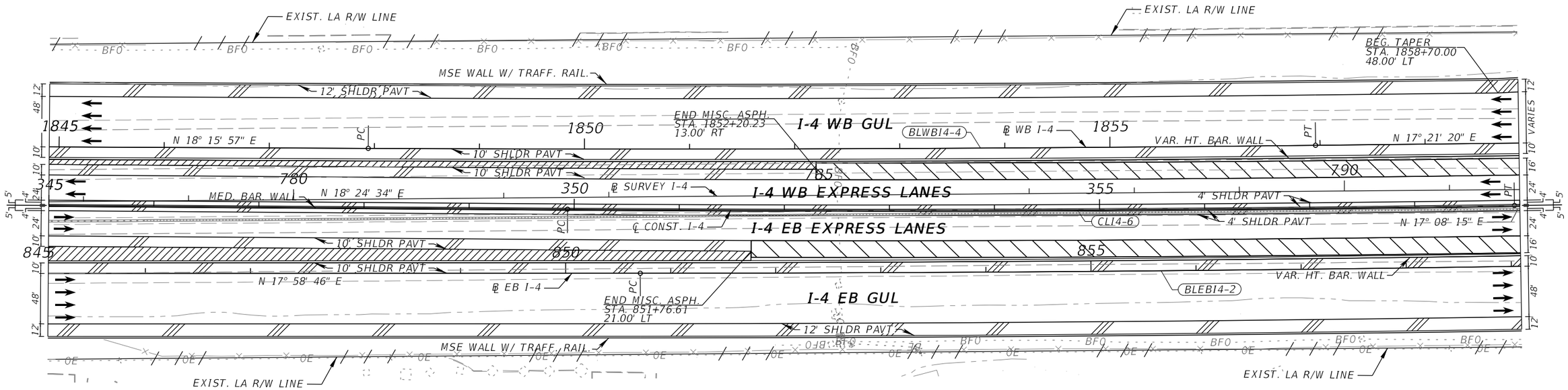

SKYLINE DR.

LEGEND

INCIDENT INVESTIGATION AREAS

MISCELLANEOUS ASPHALT

REVISIONS			
DATE	DESCRIPTION	DATE	DESCRIPTION

MICHAEL J. QUARTETTI, P.E.
P.E. LICENSE NUMBER 45976
PARSONS BRINCKERHOFF, INC.
2202 N WEST SHORE BLVD., SUITE 300
TAMPA, FL 33607
CERTIFICATE OF AUTHORIZATION 00001462

STATE OF FLORIDA
DEPARTMENT OF TRANSPORTATION

ROAD NO.	COUNTY	FINANCIAL PROJECT ID
400	SEMINOLE	242592-4-52-01

ROADWAY PLAN (12)
I-4

SHEET NO. 93

SCALE: 1" = 100'

EXIST. DRAINAGE EASEMENT

POND 304

EXIST. LA R/W LINE

EXIST. LA R/W LINE

MSE WALL W/ TRAFF. RAIL.

12' SHLDR PAVT

END TAPER
STA. 1861+70.00
60.00' LT

BEG. MISC. ASPH.
STA. 1865+20.00
18.00' RT

I-4 WB GUL

℄ WB I-4

N 17° 21' 20" E

GUARDRAIL

10' SHLDR PAVT

VAR. HT. BAR. WALL

10' SHLDR PAVT

4' SHLDR PAVT

I-4 WB EXPRESS LANES

℄ SURVEY I-4

MED. BAR. WALL

4' SHLDR PAVT

I-4 EB EXPRESS LANES

N 17° 08' 15" E

℄ CONST. I-4

10' SHLDR PAVT

10' SHLDR PAVT

N 17° 02' 11" E

℄ EB I-4

I-4 EB GUL

VAR. HT. BAR. WALL

BEG. MISC. ASPH.
STA. 864+76.81
18.00' LT

12' SHLDR PAVT

MSE WALL W/ TRAFF. RAIL.

EXIST. LA R/W LINE

EXIST. LA R/W LINE

SKYLINE DR.

SAND POND RD

LEGEND

INCIDENT INVESTIGATION AREAS

MISCELLANEOUS ASPHALT

REVISIONS			
DATE	DESCRIPTION	DATE	DESCRIPTION

MICHAEL J. QUARTETTI, P.E.
P.E. LICENSE NUMBER 45976
PARSONS BRINCKERHOFF, INC.
2202 N WEST SHORE BLVD., SUITE 300
TAMPA, FL 33607
CERTIFICATE OF AUTHORIZATION 00001462

STATE OF FLORIDA
DEPARTMENT OF TRANSPORTATION

ROAD NO.	COUNTY	FINANCIAL PROJECT ID
400	SEMINOLE	242592-4-52-01

ROADWAY PLAN (13)
I-4

SHEET NO. 94

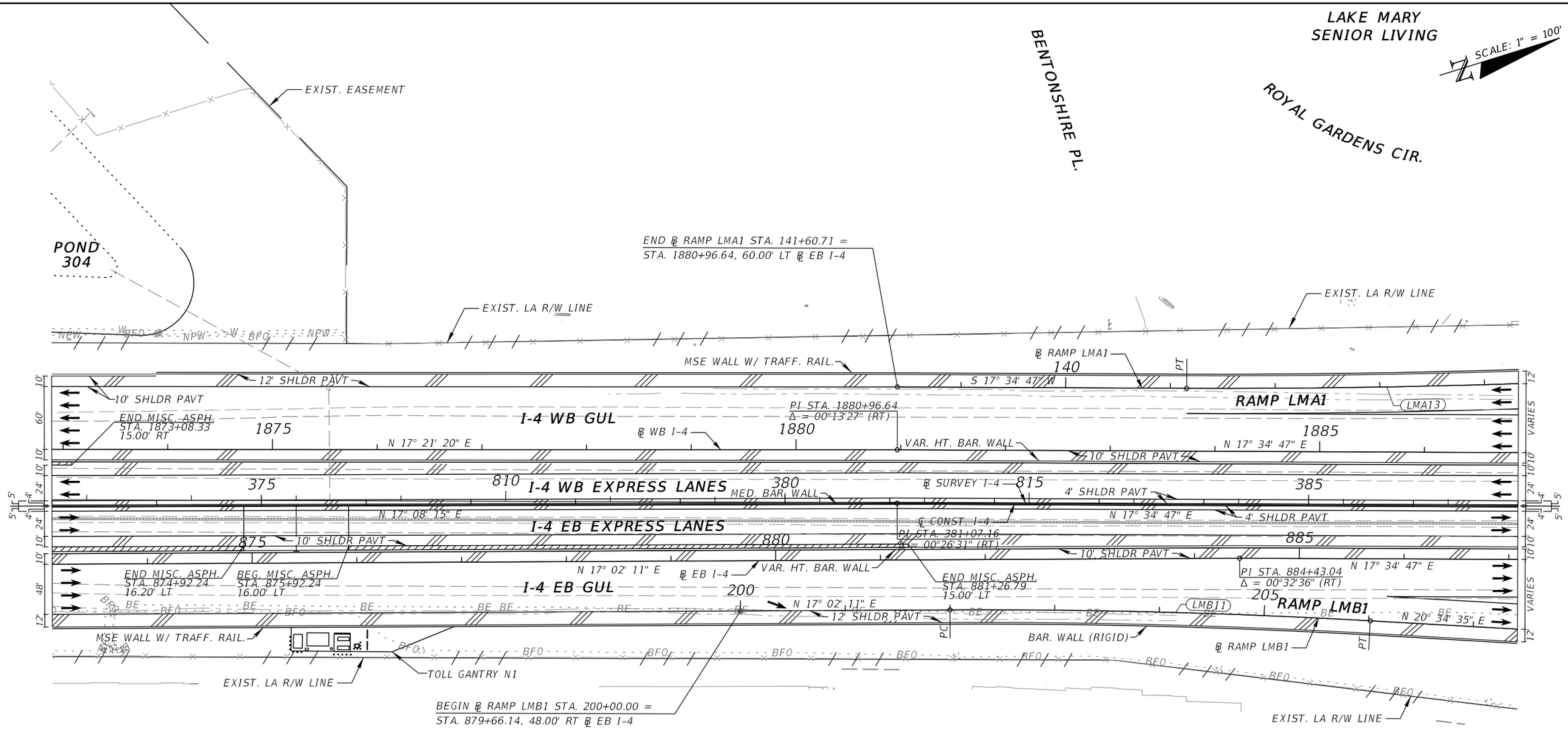

LEGEND

MISCELLANEOUS ASPHALT

REVISIONS			
DATE	DESCRIPTION	DATE	DESCRIPTION

MICHAEL J. QUARTETTI, P.E.
P.E. LICENSE NUMBER 45976
PARSONS BRINCKERHOFF, INC.
2202 N WEST SHORE BLVD., SUITE 300
TAMPA, FL 33607
CERTIFICATE OF AUTHORIZATION 00001462

STATE OF FLORIDA
DEPARTMENT OF TRANSPORTATION

ROAD NO.	COUNTY	FINANCIAL PROJECT ID
400	SEMINOLE	242592-4-52-01

ROADWAY PLAN (14)
I-4

SHEET NO.
95

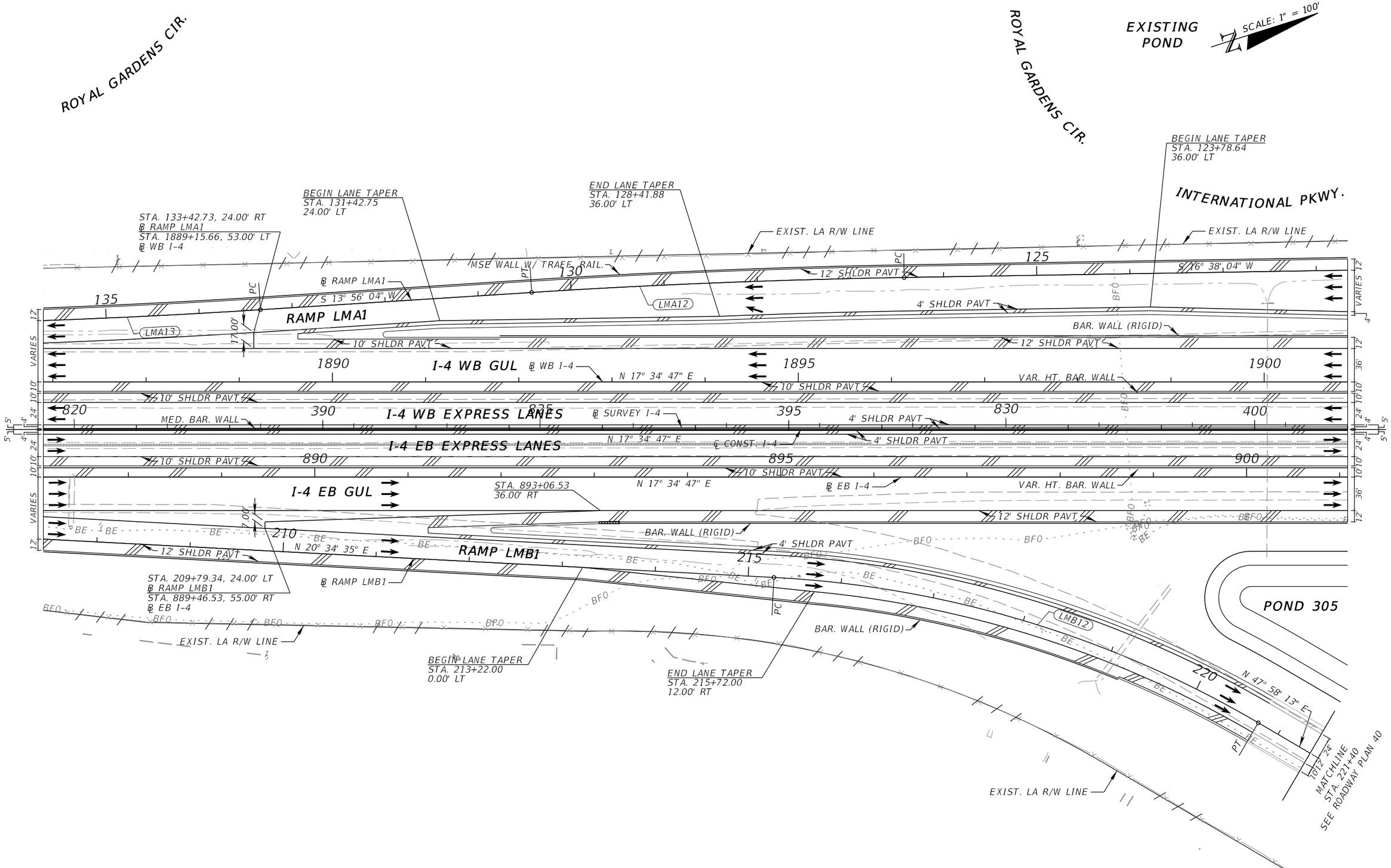

REVISIONS			
DATE	DESCRIPTION	DATE	DESCRIPTION

MICHAEL J. QUARTETTI, P.E.
P.E. LICENSE NUMBER 45976
PARSONS BRINCKERHOFF, INC.
2202 N WEST SHORE BLVD., SUITE 300
TAMPA, FL 33607
CERTIFICATE OF AUTHORIZATION 00001462

STATE OF FLORIDA
DEPARTMENT OF TRANSPORTATION

ROAD NO.	COUNTY	FINANCIAL PROJECT ID
400	SEMINOLE	242592-4-52-01

ROADWAY PLAN (15)
I-4

SHEET NO.
96

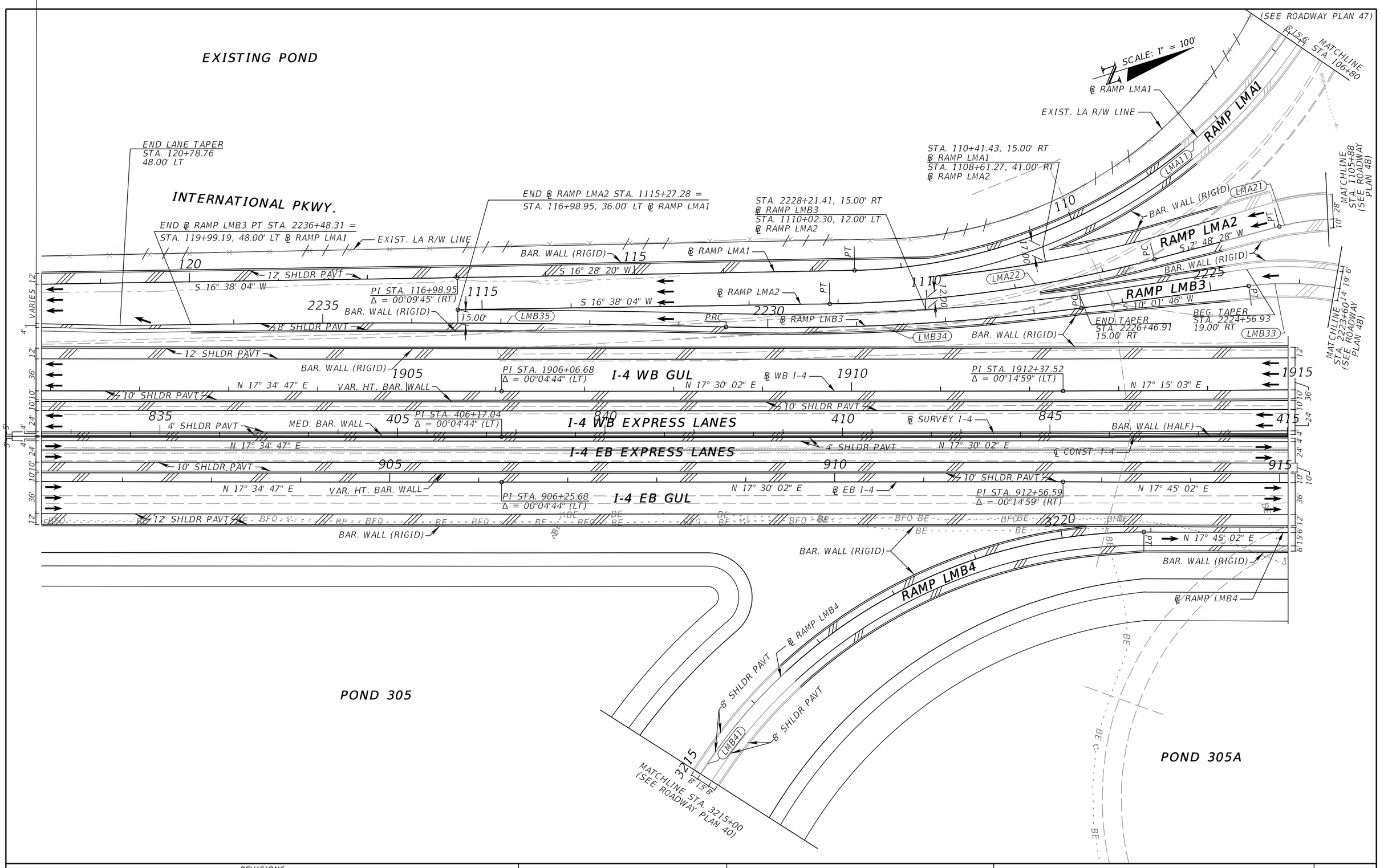

REVISIONS			
DATE	DESCRIPTION	DATE	DESCRIPTION

MICHAEL J. QUARTETTI, P.E.
P.E. LICENSE NUMBER 45976
PARSONS BRINCKERHOFF, INC.
2202 N WEST SHORE BLVD., SUITE 300
TAMPA, FL 33607
CERTIFICATE OF AUTHORIZATION 00001462

STATE OF FLORIDA
DEPARTMENT OF TRANSPORTATION

ROAD NO.	COUNTY	FINANCIAL PROJECT ID
400	SEMINOLE	242592-4-52-01

ROADWAY PLAN (16)
I-4

SHEET NO. 97

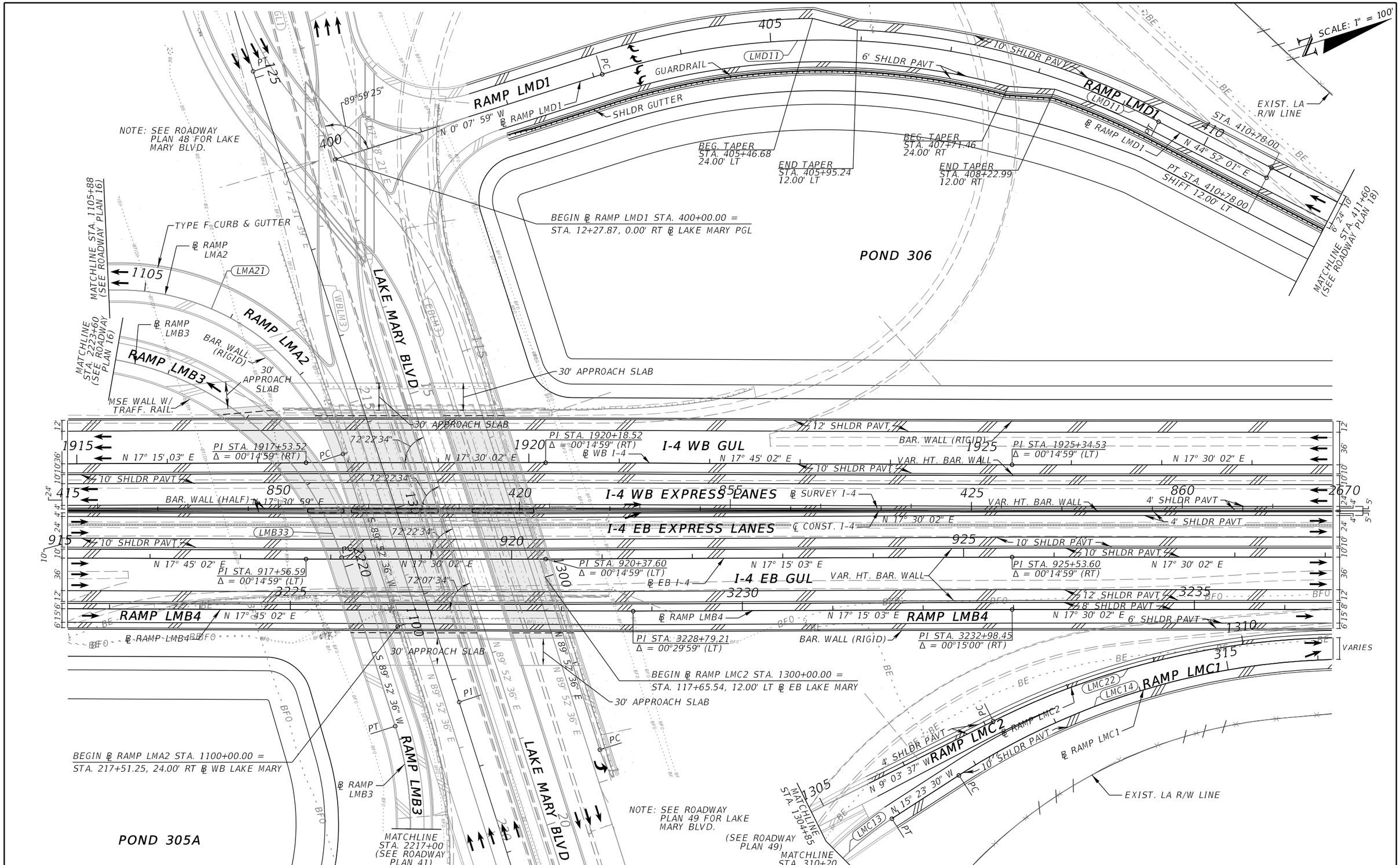

REVISIONS			
DATE	DESCRIPTION	DATE	DESCRIPTION

MICHAEL J. QUARTETTI, P.E.
P.E. LICENSE NUMBER 45976
PARSONS BRINCKERHOFF, INC.
2202 N WEST SHORE BLVD., SUITE 300
TAMPA, FL 33607
CERTIFICATE OF AUTHORIZATION 00001462

STATE OF FLORIDA
DEPARTMENT OF TRANSPORTATION

ROAD NO.	COUNTY	FINANCIAL PROJECT ID
400	SEMINOLE	242592-4-52-01

ROADWAY PLAN (17)
I-4

SHEET NO.
98

SCALE: 1" = 100'

EXIST. LA R/W LINE

MATCHLINE STA. 411+60
(SEE ROADWAY PLAN 17)

N 44° 52' 01" E

10' SHLDR PAVT

STA. 417+27.01, 24.00' RT
℄ RAMP LMD1
STA. 1934+12.85, 55.00' LT
℄ WB I-4

END ℄ RAMP LMD1 STA. 423+22.34 =
STA. 1940+11.00, 48.00' LT ℄ WB I-4

EXIST. LA R/W LINE

POND 306

RAMP LMD1

℄ RAMP LMD1

4" SHLDR PAVT

LMD12

7.00'

STA. 1930+54.36
36.00' LT

BAR. WALL (RIGID)

420 PT

BAR. WALL (RIGID)

N 17° 30' 02" E

12' SHLDR PAVT

1930

1935

I-4 WB GUL

1940

VAR. HT. BAR. WALL

℄ WB I-4

N 17° 30' 02" E

10' SHLDR PAVT

2670

430

865

435

I-4 WB EXPRESS LANES

870

℄ SURVEY I-4

440

875

MED. BAR. WALL

N 17° 30' 02" E

℄ CONST. I-4

I-4 EB EXPRESS LANES

930

10' SHLDR PAVT

935

VAR. HT. BAR. WALL

940

10' SHLDR PAVT

STA. 3240+62.52, 15.00' RT ℄ RAMP LMB4
STA. 1315+09.11, 16.00' LT ℄ RAMP LMC2

℄ EB I-4

I-4 EB GUL

N 17° 30' 02" E

VAR. HT. BAR. WALL

12' SHLDR PAVT

3240

℄ RAMP LMB4

PC

3245

17.00'

VARIES

13

8' SHLDR PAVT

LMC22

6' SHLDR PAVT

RAMP LMB4

N 17° 30' 02" E

1315

℄ RAMP LMC2

1320

LMB42

N 14° 25' 40" E

LMC24

VAR. HT. BAR. WALL

N 17° 30' 02" E

N 17° 30' 02" E

RAMP LMC1/2

PC

16.00'

LMC23

STA. 1319+17.98

BAR. WALL (RIGID)

℄ RAMP LMC2

PT

10' SHLDR PAVT

PT

℄ RAMP LMC1

PT STA. 1319+17.98
SHIFT 15.00' RT

EXIST. LA R/W LINE

STA. 3247+48.11, 0.00
℄ RAMP LMB4
STA. 940+03.27, 53.00' RT
℄ EB I-4

LMC14

EXIST. LA R/W LINE

END ℄ RAMP LMC1 STA. 319+63.29 =
STA. 1314+46.63, 24.00' RT ℄ RAMP LMC2

END ℄ RAMP LMB4 PT STA. 3248+81.65 =
STA. 1322+30.95, 24.00' LT ℄ RAMP LMC2

REVISIONS			
DATE	DESCRIPTION	DATE	DESCRIPTION

MICHAEL J. QUARTETTI, P.E.
P.E. LICENSE NUMBER 45976
PARSONS BRINCKERHOFF, INC.
2202 N WEST SHORE BLVD., SUITE 300
TAMPA, FL 33607
CERTIFICATE OF AUTHORIZATION 00001462

STATE OF FLORIDA
DEPARTMENT OF TRANSPORTATION

ROAD NO.	COUNTY	FINANCIAL PROJECT ID
400	SEMINOLE	242592-4-52-01

ROADWAY PLAN (18)
I-4

SHEET NO. 99

SCALE: 1" = 100'

INTERNATIONAL PKWY.

SEMINOLE WEKIVA TRAIL

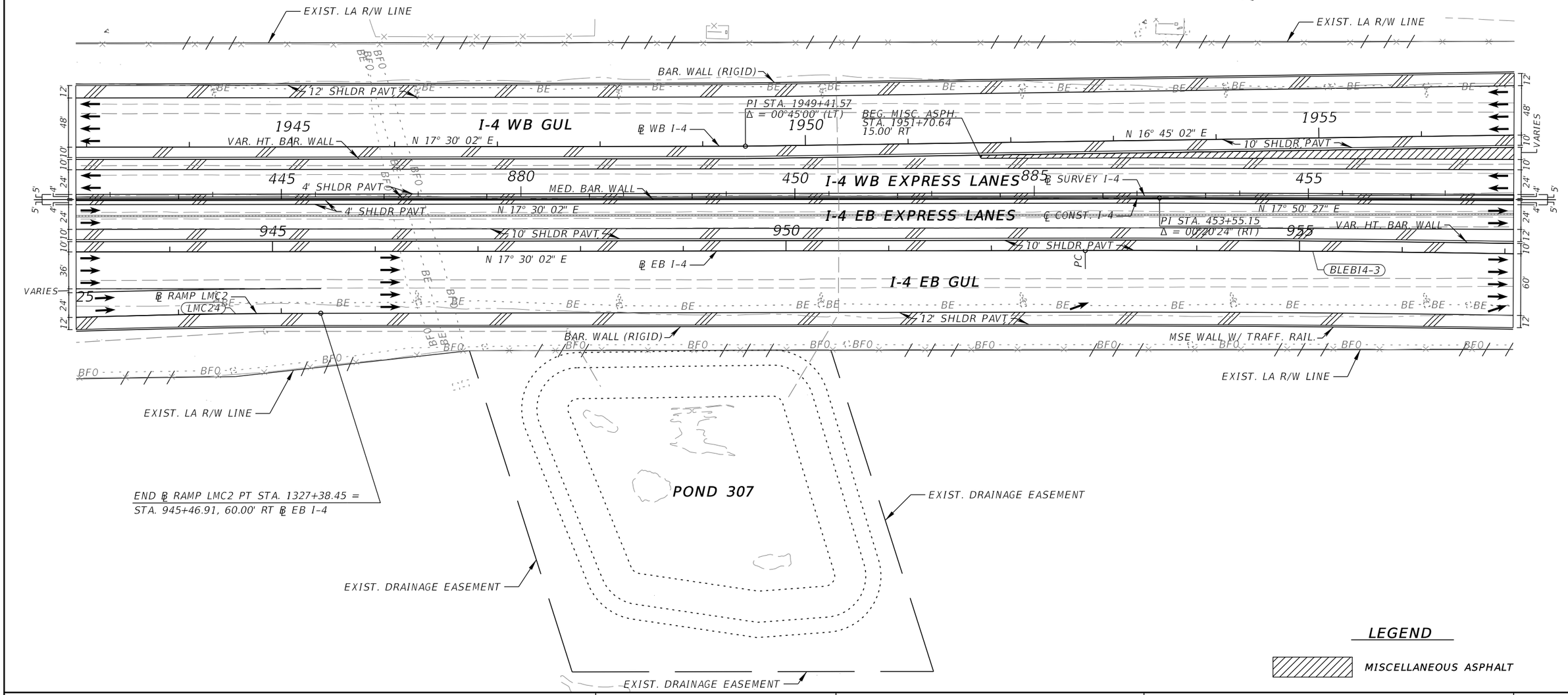

LEGEND

MISCELLANEOUS ASPHALT

REVISIONS			
DATE	DESCRIPTION	DATE	DESCRIPTION

MICHAEL J. QUARTETTI, P.E.
P.E. LICENSE NUMBER 45976
PARSONS BRINCKERHOFF, INC.
2202 N WEST SHORE BLVD., SUITE 300
TAMPA, FL 33607
CERTIFICATE OF AUTHORIZATION 00001462

STATE OF FLORIDA
DEPARTMENT OF TRANSPORTATION

ROAD NO.	COUNTY	FINANCIAL PROJECT ID
400	SEMINOLE	242592-4-52-01

ROADWAY PLAN (19)
I-4

SHEET NO. 100

SCALE: 1" = 100'

INTERNATIONAL PKWY.

SEMINOLE WEKIVA TRAIL

BEGIN LANE TAPER
STA. 1964+30.00
0.00' LT

END LANE TAPER
STA. 1967+30.00
12.00' RT

EXIST. LA R/W LINE

EXIST. LA R/W LINE

BAR. WALL (RIGID)

12' SHLDR PAVT

MSE WALL W/ TRAFF. RAIL.

BLWBI4-5

STA. 459+42.44
45.00' LT

STA. 459+42.44
39.00' LT

I-4 WB GUL

℄ WB I-4

N 16° 45' 02" E

10' SHLDR PAVT

VAR. HT. BAR. WALL

I-4 WB EXPRESS LANES

℄ SURVEY I-4

4' SHLDR PAVT

MED. BAR. WALL

I-4 EB EXPRESS LANES

N 17° 50' 27" E

℄ CONST. I-4

4' SHLDR PAVT

BLEBI4-3

STA. 459+42.44
29.00' RT

STA. 459+42.44
45.00' RT

BEG. MISC. ASPH.
STA. 460+60.51
45.00' RT

END LANE TAPER
STA. 960+80.00
48.00' RT

I-4 EB GUL

℄ EB I-4

10' SHLDR PAVT

BLEBI4-4

VAR. HT. BAR. WALL

12' SHLDR PAVT

MSE WALL W/ TRAFF. RAIL.

BAR. WALL (RIGID)

EXIST. LA R/W LINE

PROP. LA R/W LINE

BEGIN LANE TAPER
STA. 957+80.00
60.00' RT

BEGIN LANE TAPER
STA. 967+45.00
0.00' LT

END LANE TAPER
STA. 969+95.00
12.00' LT

EXIST. LA R/W LINE

PROP. LA R/W LINE

POND 308

EXIST. DRAINAGE EASEMENT

EXIST. DRAINAGE EASEMENT

EXIST. DRAINAGE EASEMENT

EXIST. DRAINAGE EASEMENT

LEGEND

INCIDENT INVESTIGATION AREAS

MISCELLANEOUS ASPHALT

REVISIONS			
DATE	DESCRIPTION	DATE	DESCRIPTION

MICHAEL J. QUARTETTI, P.E.
P.E. LICENSE NUMBER 45976
PARSONS BRINCKERHOFF, INC.
2202 N WEST SHORE BLVD., SUITE 300
TAMPA, FL 33607
CERTIFICATE OF AUTHORIZATION 00001462

STATE OF FLORIDA
DEPARTMENT OF TRANSPORTATION

ROAD NO.	COUNTY	FINANCIAL PROJECT ID
400	SEMINOLE	242592-4-52-01

ROADWAY PLAN (20)
I-4

SHEET NO. 101

SCALE: 1" = 100'

INTERNATIONAL PKWY.

SEMINOLE WEKIVA TRAIL

EXISTING POND

BEGIN ℄ SLIP4 PC STA. 40+00.00 =
STA. 1979+32.33, 12.00' RT ℄ WB I-4

EXIST. LA R/W LINE

MSE WALL W/ TRAFF. RAIL.

12' SHLDR PAVT

STA. 472+42.90
45.00' LT

I-4 WB GUL

BLWBI4-5
℄ WB I-4

10' SHLDR PAVT

℄ SURVEY I-4

VAR. HT. BAR. WALL

SLIP4-1

6' SHLDR PAVT

℄ SLIP4

STA. 472+42.90
39.00' LT

I-4 WB EXPRESS LANES

CLI4-7

10' SHLDR PAVT

4' SHLDR PAVT

STA. 472+42.90
39.00' RT

℄ CONST. I-4

STA. 33+03.78, 0.00' RT ℄ SLIP3
STA. 977+89.46, 19.00' LT ℄ EB I-4

END MISC. ASPH.
STA. 478+13.43
39.00' RT

I-4 EB EXPRESS LANES

VAR. HT. BAR. WALL

10' SHLDR PAVT

6' SHLDR PAVT

VAR. HT. BAR. WALL

℄ SLIP3

SLIP3-1

N 16° 20' 15" E

SLIP 3

17.00'

19.00'

6' SHLDR PAVT

10' SHLDR PAVT

VAR. HT. BAR. WALL

STA. 472+42.90
45.00' RT

BLEBI4-5

BEG. MISC. ASPH.
STA. 977+89.46
13.00' LT

℄ EB I-4

BLEBI4-6

BLEBI4-4

I-4 EB GUL

EXIST. LA R/W LINE

12' SHLDR PAVT

BAR. WALL (RIGID)

EXIST. LA
R/W LINE

PROP. LA R/W LINE

PROP. LA R/W LINE

BEGIN ℄ SLIP3 STA. 30+00.00 =
STA. 974+86.47, 0.00' RT ℄ EB I-4

STA. 33+48.97, 15.00' LT
℄ SLIP3
STA. 478+28.88, 46.00' RT
℄ CONST. I-4

END ℄ SLIP3 PT STA. 39+61.27 =
STA. 484+43.71, 41.00' RT ℄ CONST. I-4

POND 308A

EXIST. DRAINAGE EASEMENT

LEGEND

INCIDENT INVESTIGATION AREAS

MISCELLANEOUS ASPHALT

REVISIONS			
DATE	DESCRIPTION	DATE	DESCRIPTION

MICHAEL J. QUARTETTI, P.E.
P.E. LICENSE NUMBER 45976
PARSONS BRINCKERHOFF, INC.
2202 N WEST SHORE BLVD., SUITE 300
TAMPA, FL 33607
CERTIFICATE OF AUTHORIZATION 00001462

STATE OF FLORIDA
DEPARTMENT OF TRANSPORTATION

ROAD NO.	COUNTY	FINANCIAL PROJECT ID
400	SEMINOLE	242592-4-52-01

ROADWAY PLAN (21)
I-4

SHEET NO. 102

SCALE: 1" = 100'

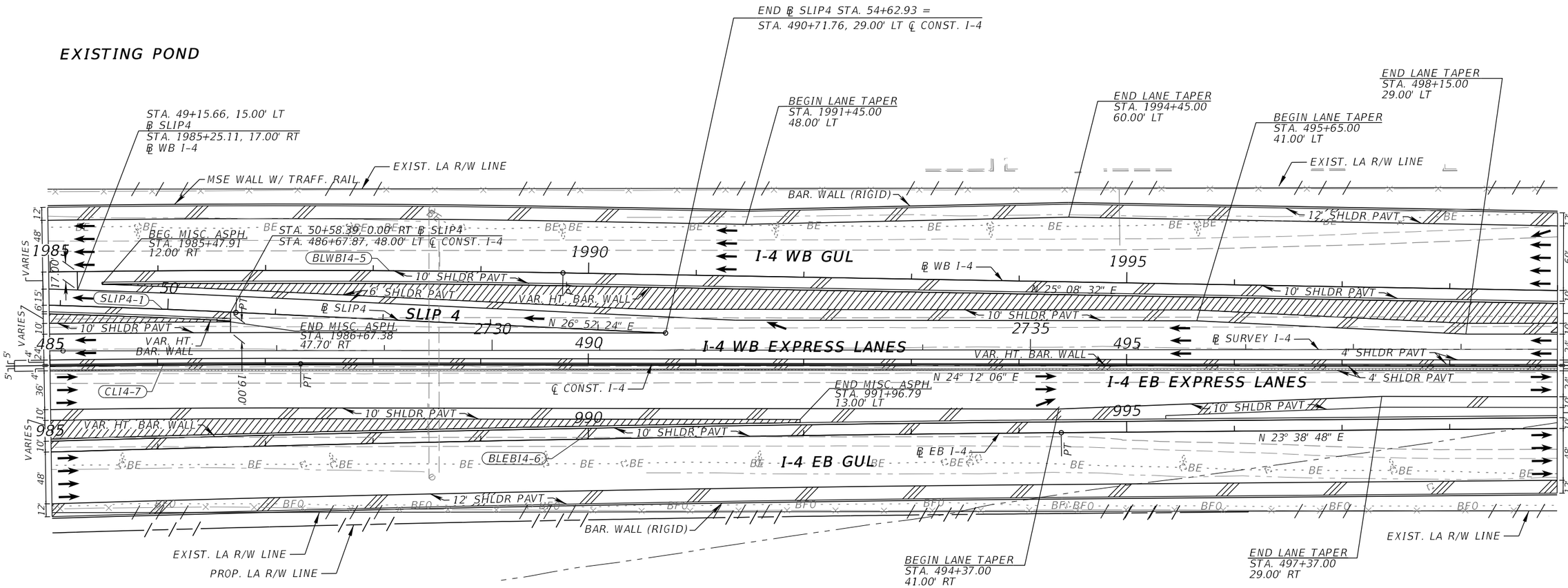

LEGEND

MISCELLANEOUS ASPHALT

REVISIONS			
DATE	DESCRIPTION	DATE	DESCRIPTION

MICHAEL J. QUARTETTI, P.E.
P.E. LICENSE NUMBER 45976
PARSONS BRINCKERHOFF, INC.
2202 N WEST SHORE BLVD., SUITE 300
TAMPA, FL 33607
CERTIFICATE OF AUTHORIZATION 00001462

STATE OF FLORIDA
DEPARTMENT OF TRANSPORTATION

ROAD NO.	COUNTY	FINANCIAL PROJECT ID
400	SEMINOLE	242592-4-52-01

ROADWAY PLAN (22)
I-4

SHEET NO. 103

CROSS SEMINOLE TRAIL

SCALE: 1" = 100'

END ℄ RAMP CR46A1 PT STA. 2010+30.84 =
STA. 2010+30.84, 60.00' LT ℄ WB I-4

EXIST. LA R/W LINE

℄ RAMP CR46A1

12' SHLDR PAVT

BAR. WALL (RIGID)

PT

PCC

280

CR46A1-4

CR46A1-3

2000

N 25° 08' 32" E

℄ WB I-4

2005

PC

I-4 WB GUL

END MISC. ASPH.
STA. 2010+13.01
15.00' RT

2010

BLWBI4-6

VAR. HT. BAR. WALL

10' SHLDR PAVT

740

2745

2750

500

℄ SURVEY I-4

505

I-4 WB EXPRESS LANES

510

MED. BAR. WALL

4' SHLDR PAVT

N 24° 12' 06" E

℄ CONST. I-4

I-4 EB EXPRESS LANES

4' SHLDR PAVT

CLI4-8

1000

10' SHLDR PAVT

VAR. HT. BAR. WALL

1005

10' SHLDR PAVT

1010

10' SHLDR PAVT

N 23° 38' 48" E

℄ EB I-4

PC

BLEBI4-7

I-4 EB GUL

12' SHLDR PAVT

BAR. WALL (RIGID)

EXIST. LA R/W LINE

EXIST. LA R/W LINE

BEGIN LANE TAPER
STA. 1009+55.00
48.00' RT

END LANE TAPER
STA. 1012+05.00
60.00' RT

CROSS SEMINOLE TRAIL

LEGEND

MISCELLANEOUS ASPHALT

REVISIONS			
DATE	DESCRIPTION	DATE	DESCRIPTION

MICHAEL J. QUARTETTI, P.E.
P.E. LICENSE NUMBER 45976
PARSONS BRINCKERHOFF, INC.
2202 N WEST SHORE BLVD., SUITE 300
TAMPA, FL 33607
CERTIFICATE OF AUTHORIZATION 00001462

STATE OF FLORIDA
DEPARTMENT OF TRANSPORTATION

ROAD NO.	COUNTY	FINANCIAL PROJECT ID
400	SEMINOLE	242592-4-52-01

ROADWAY PLAN (23)
I-4

SHEET NO. 104

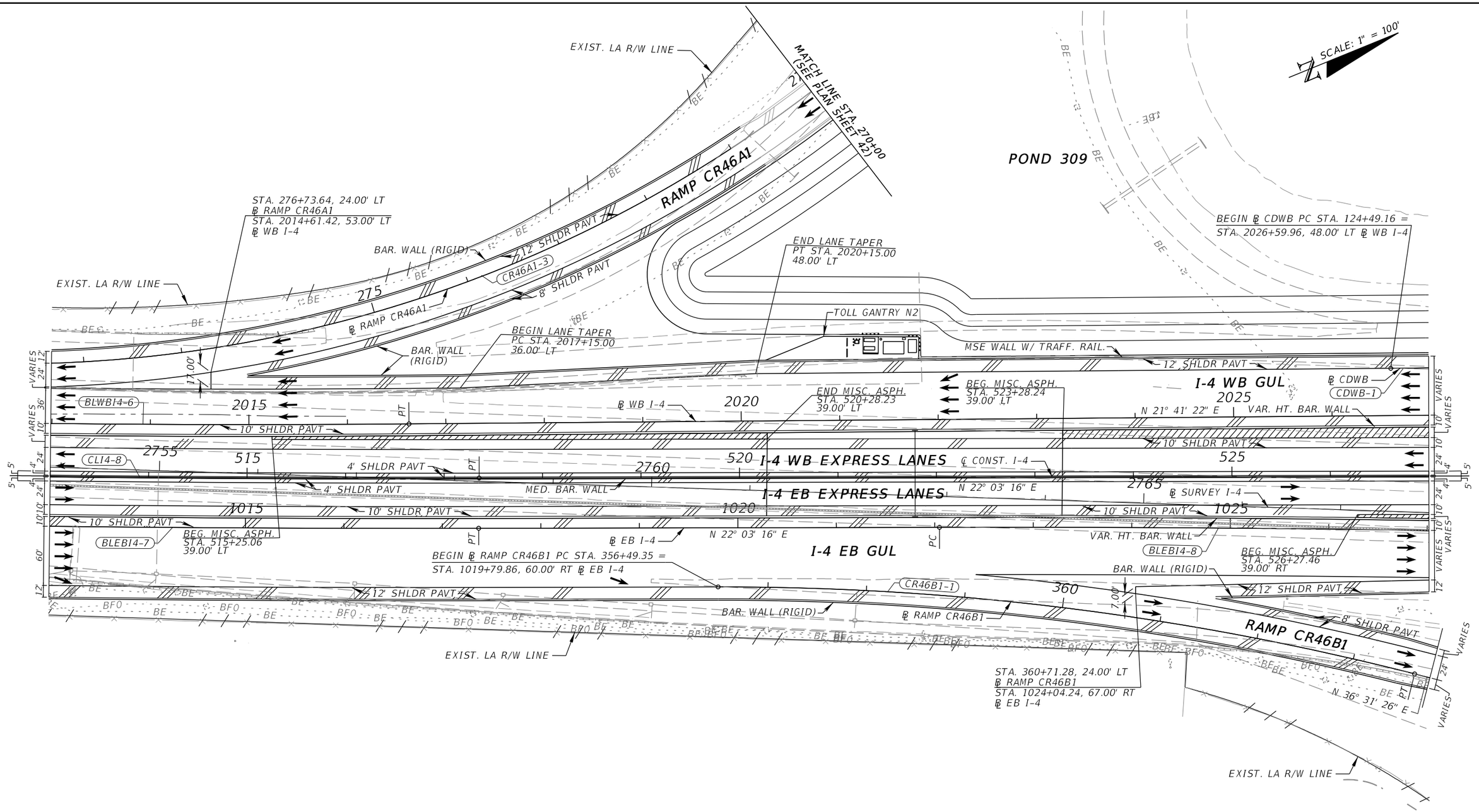

REVISIONS			
DATE	DESCRIPTION	DATE	DESCRIPTION

MICHAEL J. QUARTETTI, P.E.
P.E. LICENSE NUMBER 45976
PARSONS BRINCKERHOFF, INC.
2202 N WEST SHORE BLVD., SUITE 300
TAMPA, FL 33607
CERTIFICATE OF AUTHORIZATION 00001462

STATE OF FLORIDA
DEPARTMENT OF TRANSPORTATION

ROAD NO.	COUNTY	FINANCIAL PROJECT ID
400	SEMINOLE	242592-4-52-01

ROADWAY PLAN (24)
I-4

SHEET NO. 105

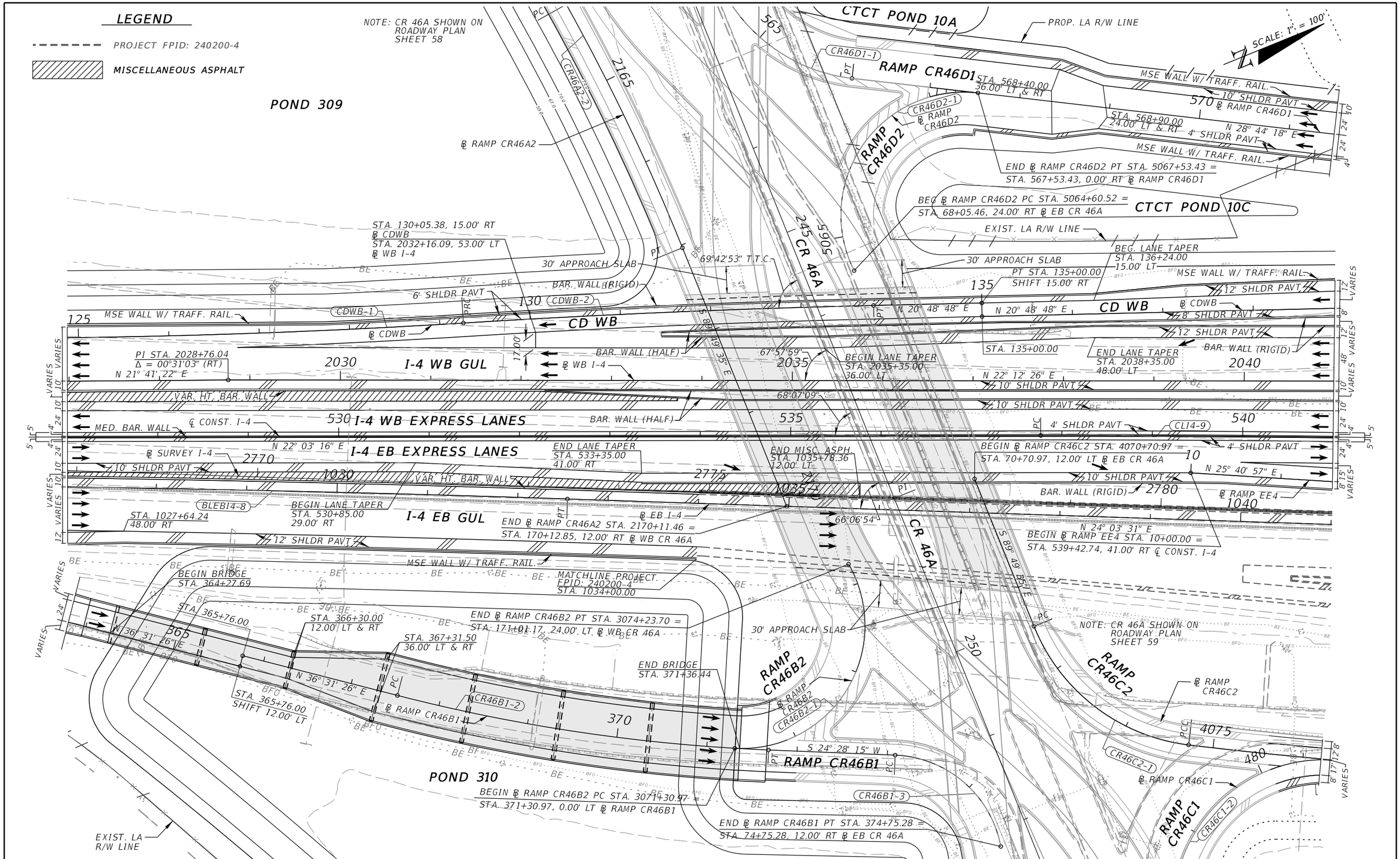

REVISIONS			
DATE	DESCRIPTION	DATE	DESCRIPTION

MICHAEL J. QUARTETTI, P.E.
P.E. LICENSE NUMBER 45976
PARSONS BRINCKERHOFF, INC.
2202 N WEST SHORE BLVD., SUITE 300
TAMPA, FL 33607
CERTIFICATE OF AUTHORIZATION 00001462

STATE OF FLORIDA
DEPARTMENT OF TRANSPORTATION

ROAD NO.	COUNTY	FINANCIAL PROJECT ID
400	SEMINOLE	242592-4-52-01

ROADWAY PLAN (25)
I-4

SHEET NO.
106

CTCT POND 10A

PROP. LA R/W LINE

EXIST. LA R/W LINE

MSE WALL W/ TRAFF. RAIL

10' SHLDR PAVT

STA. 573+91.00
24.00' LT & RT

4' SHLDR PAVT

MSE WALL W/ TRAFF. RAIL

℄ RAMP CR46D1

575

RAMP CR46D1

580

MATCHLINE
FPID: 240200-4
STA. 581+45.96

STA. 581+45.96

MATCHLINE
FPID: 240200-4
STA. 53+01.46

585

CTCT POND 10C

STA. 574+91.00
12.00' LT & RT

END LANE TAPER
STA. 142+24.00
24.00' LT

MATCHLINE
FPID: 240200-4
STA. 144+81.71

N 29° 33' 18" E

N 29° 33' 29" E

STA. 581+45.96
SHIFT 12.00' LT

STA. 55+65.33, 15.00' LT
℄ RAMP LL1
STA. 2052+08.29, 53.00' LT
℄ WB I-4

MSE WALL W/ TRAFF. RAIL

12' SHLDR PAVT

CD WB

140

145

150

155

CDWB-3

℄ CDWB

N 20° 48' 48" E

8' SHLDR PAVT

BAR. WALL (RIGID)

PCC

PRC

RAMP LL1

6' SHLDR PAVT

BAR. WALL (RIGID)

LL1-1 ℄ RAMP LL1

END ℄ RAMP LL1 PT STA. 59+00.49 =
STA. 2048+72.35, 48.00' LT ℄ WB I-4

LL1-2

12' SHLDR PAVT

I-4 WB GUL

2045

2050

2055

BLWBI4-7

BLWBI4-8

℄ WB I-4

N 22° 12' 26" E

PC

10' SHLDR PAVT

BAR. WALL (RIGID)

MSE WALL W/ TRAFF. RAIL

10' SHLDR PAVT

MED. BAR. WALL

545

550

555

CLI4-9

4' SHLDR PAVT

I-4 WB EXPRESS LANES

STA. 554+66.31
29.00' LT

STA. 546+01.59
33.64' LT

STA. 547+21.70
29.00' RT

I-4 EB EXPRESS LANES

℄ CONST. I-4

4' SHLDR PAVT

PT

N 26° 00' 44" E

10' SHLDR PAVT

BAR. WALL (RIGID)

N 25° 40' 57" E

8' SHLDR PAVT

2785

2790

2795

15

1045

1050

1055

PC

N 24° 03' 43" E

℄ SURVEY I-4

PI STA. 1051+55.08
Δ = 00°02'53" (LT)

N 24° 00' 38" E

N 24° 03' 31" E

BAR. WALL (RIGID)

12' SHLDR PAVT

EE4-1

I-4 EB GUL

℄ EB I-4

STA. 14+17.11, 15.00' LT
℄ RAMP EE4
STA. 543+61.70, 48.00' RT
℄ CONST. L4

RAMP EE4

8' SHLDR PAVT

BAR. WALL (RIGID)

N 46° 53' 16" E

℄ RAMP EE4

MATCHLINE
FPID: 240200-4
STA. 20+49.95

PC STA. 21+49.95

END ℄ RAMP CR46C2
STA. 4076+37.64 =
STA. 480+85.17, 0.00' LT
℄ RAMP CR46C1

STA 487+37.61

POT

STA. 21+49.95
SHIFT 15.00' LT

EE4-2

℄ RAMP CR46C1

485

RAMP CR46C1

CR46C1-3

MATCHLINE
FPID: 240200-4
STA. 488+30.11

PT STA 487+37.61
SHIFT 12.00' LT

END ℄ RAMP EE4 PT STA. 24+74.34 =
STA. 1053+72.36, 246.46' RT ℄ EB I-4

POND 311

BFO

BE

VARIES

LEGEND

INCIDENT INVESTIGATION AREAS

PROJECT FDID: 240200-4

SCALE: 1" = 100'

REVISIONS			
DATE	DESCRIPTION	DATE	DESCRIPTION

MICHAEL J. QUARTETTI, P.E.
P.E. LICENSE NUMBER 45976
PARSONS BRINCKERHOFF, INC.
2202 N WEST SHORE BLVD., SUITE 300
TAMPA, FL 33607
CERTIFICATE OF AUTHORIZATION 00001462

STATE OF FLORIDA
DEPARTMENT OF TRANSPORTATION

ROAD NO.	COUNTY	FINANCIAL PROJECT ID
400	SEMINOLE	242592-4-52-01

ROADWAY PLAN (26)
I-4

SHEET NO. 107

SCALE: 1" = 100'

EXISTING POND

LEGEND

INCIDENT INVESTIGATION AREAS

PROJECT FDID: 240200-4

EXISTING POND

EXISTING POND

RAMP LL1

℄ RAMP LL1

50

LL1-1

END ℄ RAMP CR46D1 STA. 586+50.23 =
STA. 153+78.15, 36.00' LT ℄ CDWB

N 29° 33' 29" E

155

CDWB-3

℄ CDWB

CDWB-4

160

CD WB

MATCHLINE PROJECT
FPID: 240200-4
STA. 2064+38.85

165

PRC

BAR. WALL (RIGID)

12' SHLDR PAVT

2055

BLWBI4-8

2060

I-4 WB GUL

℄ WB I-4

2065

BLWBI4-9

10' SHLDR PAVT

BAR. WALL (RIGID)

BAR. WALL (RIGID)

VARIES

555

4' SHLDR PAVT

560

I-4 WB EXPRESS LANES

℄ CONST. I-4

565

CLI4-10

N 26° 00' 44" E

MED. BAR. WALL

I-4 EB EXPRESS LANES

4' SHLDR PAVT

℄ SURVEY I-4

2800

2805

1055

BAR. WALL (RIGID)

1060

1065

N 24° 00' 38" E

PC

I-4 EB GUL

℄ EB I-4

BLEBI4-9

PRC

BLEBI4-10

RAMP CR46C1

EXIST. LA R/W LINE

EXIST. LA R/W LINE

HONDA

REVISIONS			
DATE	DESCRIPTION	DATE	DESCRIPTION

MICHAEL J. QUARTETTI, P.E.
P.E. LICENSE NUMBER 45976
PARSONS BRINCKERHOFF, INC.
2202 N WEST SHORE BLVD., SUITE 300
TAMPA, FL 33607
CERTIFICATE OF AUTHORIZATION 00001462

STATE OF FLORIDA
DEPARTMENT OF TRANSPORTATION

ROAD NO.	COUNTY	FINANCIAL PROJECT ID
400	SEMINOLE	242592-4-52-01

ROADWAY PLAN (27)
I-4

SHEET NO. 108

EXISTING POND

EXISTING POND

MATCHLINE
FPID: 240200-4
STA. 17+37.44

EXISTING POND

SCALE: 1" = 100'

4' SHLDR PAVT

RAMP EE2

℄ RAMP EE2

2' SHLDR PAVT

EE2-1

20

2' 15" 4'

EXISTING POND

LEGEND

INCIDENT INVESTIGATION AREAS

PROJECT FDID: 240200-4

BRIDGE

SR 429 (WEKIVA PARKWAY)

BEGIN ℄ RAMP EE3 PC STA. 10+00.00 =
STA. 2079+88.20, 117.00' LT ℄ WB I-4

EXIST. LA R/W LINE

10

℄ RAMP EE3

EE3-1

CDWB-4

℄ CDWB

170

CD WB

175

180

N 24° 06' 10" E

2070

BLWBI4-9

PT

℄ WB I-4

I-4 WB GUL

2075

2080

N 24° 06' 10" E

BEGIN BRIDGE
STA. 574+17.48

END BRIDGE
STA. 578+40.48

BAR. WALL (RIGID)

MSE WALL W/ TRAFF. RAIL.

10' SHLDR PAVT

570

CLI4-10

I-4 WB EXPRESS LANES

575

30' APPROACH SLAB

580

4' SHLDR PAVT

2810

4' SHLDR PAVT

℄ CONST. I-4

I-4 EB EXPRESS LANES

2815

℄ SURVEY I-4

2820

N 23° 59' 16" E

MED. BAR. WALL

1070

1075

1080

BAR. WALL (RIGID)

BLEBI4-10

℄ EB I-4

I-4 EB GUL

30' APPROACH SLAB

N 23° 59' 16" E

MSE WALL W/ TRAFF. RAIL.

RAMP MM2

RAMP LL3

RAMP NN2

2305

SR 429 (WEKIVA PARKWAY)

RAMP MM1

RAMP LL2

EXIST. LA R/W LINE

REVISIONS			
DATE	DESCRIPTION	DATE	DESCRIPTION

MICHAEL J. QUARTETTI, P.E.
P.E. LICENSE NUMBER 45976
PARSONS BRINCKERHOFF, INC.
2202 N WEST SHORE BLVD., SUITE 300
TAMPA, FL 33607
CERTIFICATE OF AUTHORIZATION 00001462

STATE OF FLORIDA
DEPARTMENT OF TRANSPORTATION

ROAD NO.	COUNTY	FINANCIAL PROJECT ID
400	SEMINOLE	242592-4-52-01

ROADWAY PLAN (28)
I-4

SHEET NO. 109

SCALE: 1" = 100'

EXISTING POND

END ℄ RAMP EE3 PT STA. 21+63.73 =
STA. 29+36.89, 15.00' RT ℄ RAMP EE2

EXIST. LA R/W LINE

STA. 25+78.93, 15.00' RT
℄ RAMP EE2
STA. 18+10.12, 33.80' LT
℄ RAMP EE3

BEGIN BRIDGE
STA. 28+87.24

4' SHLDR PAVT

2' SHLDR PAVT

EE2-1

RAMP EE2

℄ RAMP EE2

N 32° 24' 04" E

MSE WALL W/ TRAFF. RAIL

25

EXIST. LA R/W LINE

POND 312

STA. 14+04+28.69
SHIFT 15.00' RT

BAR. WALL (RIGID)

6' SHLDR PAVT

EE3-1

RAMP EE3

EE3-2

℄ RAMP EE3

20

EE2-2

N 19° 05' 59" E

N 19° 05' 59" E

MSE WALL W/ TRAFF. RAIL.

6' SHLDR PAVT

30

BAR. WALL (RIGID)

30' APPROACH SLAB

STA. 14+28.69

185

CD WB

℄ CDWB

N 24° 06' 10" E

190

195

STA. 44+28.69, 0.00' LT
℄ RAMP EE3
STA. 182+13.51, 53.00' LT
℄ CDWB

2085

I-4 WB GUL

℄ WB I-4

2090

N 24° 06' 10" E

2095

N 47° 06' 10" E

EE2-3

35

PI STA. 584+77.07
Δ = 00°06'54" (RT)

MSE WALL W/ TRAFF. RAIL.

10' SHLDR PAVT

STA. 593+73.37
29.00' LT

15'-8" VARIES

585

I-4 WB EXPRESS LANES

590

595

N 23° 59' 16" E

4' SHLDR PAVT

MED. BAR. WALL

2825

I-4 EB EXPRESS LANES

2830

℄ CONST. I-4

N 24° 06' 10" E

℄ SURVEY I-4

2835

4' SHLDR PAVT

1085

1090

10' SHLDR PAVT

1095

MSE WALL W/ TRAFF. RAIL

N 23° 59' 16" E

PI STA. 1084+75.52
Δ = 00°06'54" (RT)

℄ EB I-4

N 24° 06' 10" E

BLEBI4-11

I-4 EB GUL

EXIST. LA R/W LINE

EXIST. LA R/W LINE

LEGEND

PROJECT FDID: 240200-4

BRIDGE

REVISIONS			
DATE	DESCRIPTION	DATE	DESCRIPTION

MICHAEL J. QUARTETTI, P.E.
P.E. LICENSE NUMBER 45976
PARSONS BRINCKERHOFF, INC.
2202 N WEST SHORE BLVD., SUITE 300
TAMPA, FL 33607
CERTIFICATE OF AUTHORIZATION 00001462

STATE OF FLORIDA
DEPARTMENT OF TRANSPORTATION

ROAD NO.	COUNTY	FINANCIAL PROJECT ID
400	SEMINOLE	242592-4-52-01

ROADWAY PLAN (29)
I-4

SHEET NO. 110

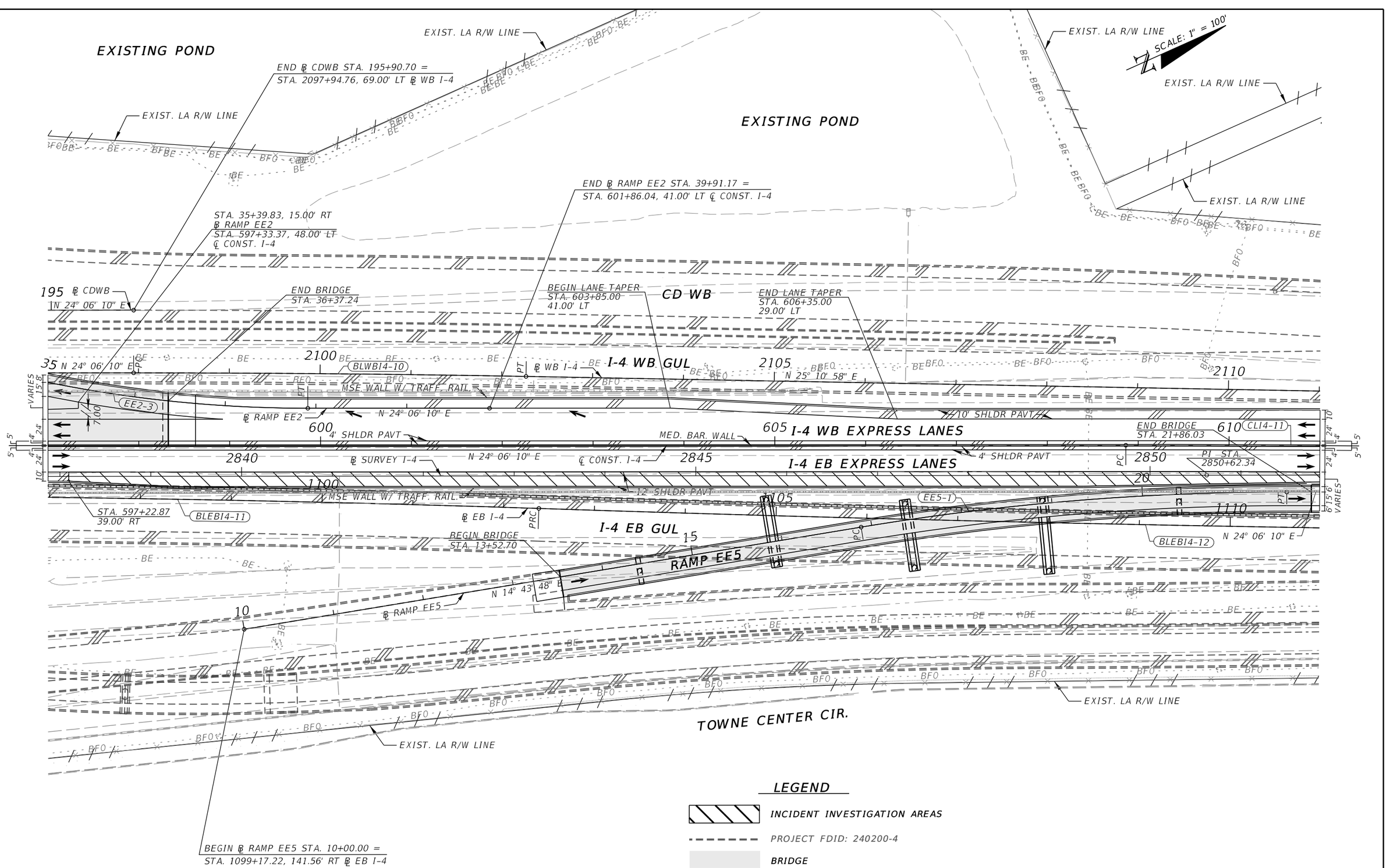

REVISIONS			
DATE	DESCRIPTION	DATE	DESCRIPTION

MICHAEL J. QUARTETTI, P.E.
P.E. LICENSE NUMBER 45976
PARSONS BRINCKERHOFF, INC.
2202 N WEST SHORE BLVD., SUITE 300
TAMPA, FL 33607
CERTIFICATE OF AUTHORIZATION 00001462

STATE OF FLORIDA
DEPARTMENT OF TRANSPORTATION

ROAD NO.	COUNTY	FINANCIAL PROJECT ID
400	SEMINOLE	242592-4-52-01

ROADWAY PLAN (30)
I-4

SHEET NO. 111

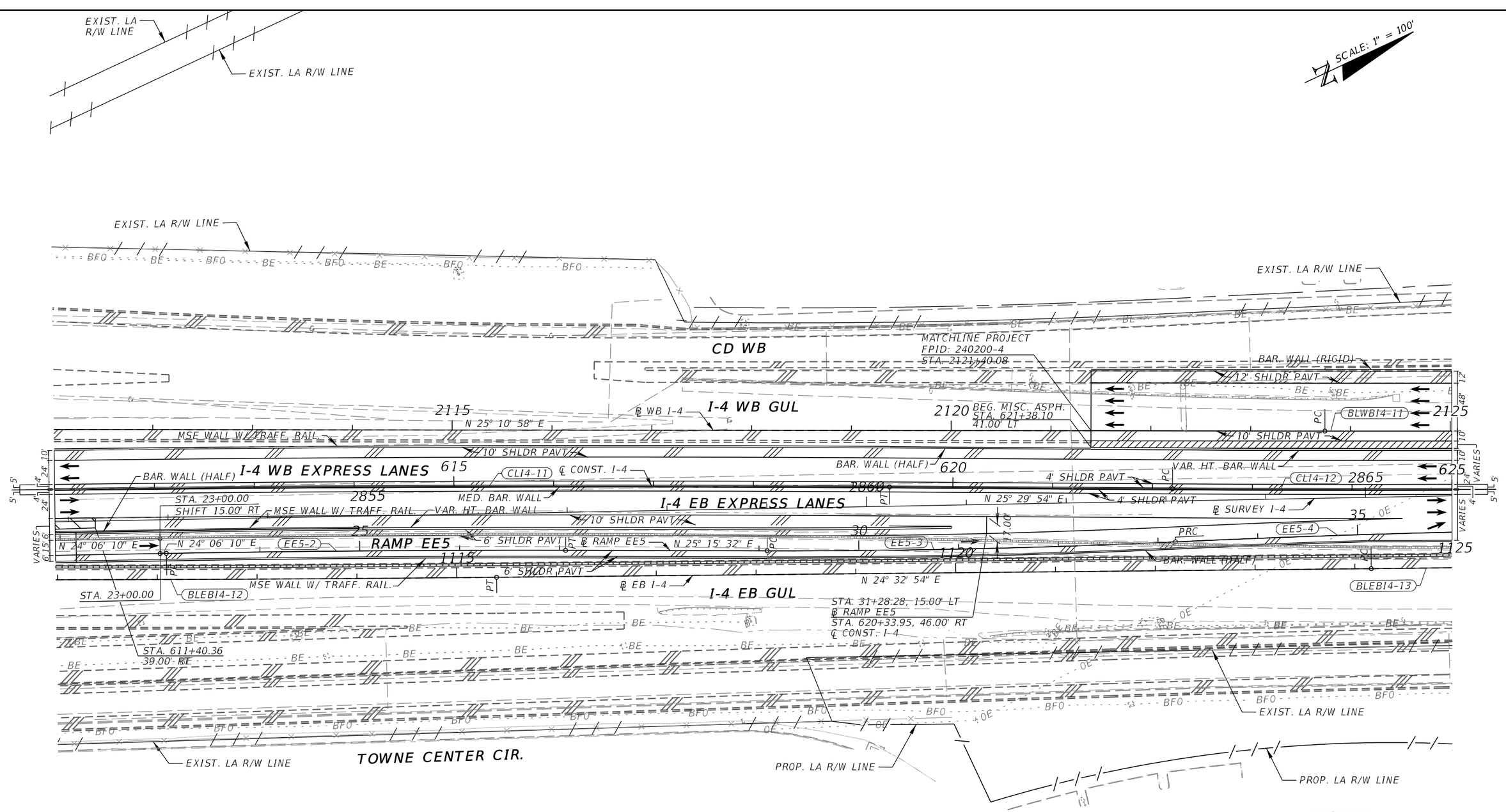

REVISIONS			
DATE	DESCRIPTION	DATE	DESCRIPTION

MICHAEL J. QUARTETTI, P.E.
P.E. LICENSE NUMBER 45976
PARSONS BRINCKERHOFF, INC.
2202 N WEST SHORE BLVD., SUITE 300
TAMPA, FL 33607
CERTIFICATE OF AUTHORIZATION 00001462

STATE OF FLORIDA
DEPARTMENT OF TRANSPORTATION

ROAD NO.	COUNTY	FINANCIAL PROJECT ID
400	SEMINOLE	242592-4-52-01

ROADWAY PLAN (31)
I-4

SHEET NO. 112

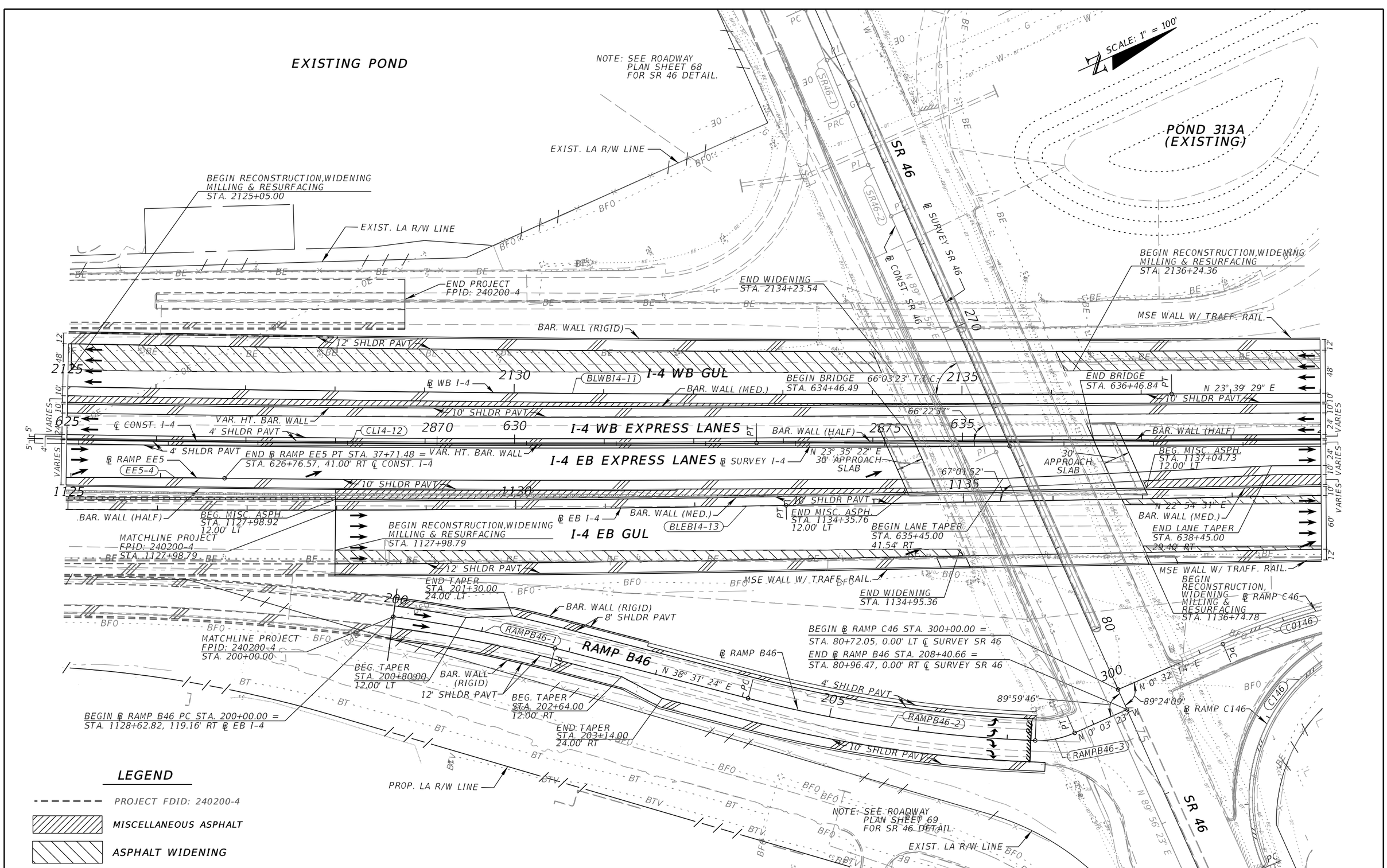

REVISIONS			
DATE	DESCRIPTION	DATE	DESCRIPTION

MICHAEL J. QUARTETTI, P.E.
P.E. LICENSE NUMBER 45976
PARSONS BRINCKERHOFF, INC.
2202 N WEST SHORE BLVD., SUITE 300
TAMPA, FL 33607
CERTIFICATE OF AUTHORIZATION 00001462

STATE OF FLORIDA
DEPARTMENT OF TRANSPORTATION

ROAD NO.	COUNTY	FINANCIAL PROJECT ID
400	SEMINOLE	242592-4-52-01

ROADWAY PLAN (32)
I-4

SHEET NO. 113

SCALE: 1" = 100'

BEGIN ℄ RAMP D46 STA. 397+00.00 =
STA. 2143+51.04, 427.59' LT ℄ EB I-4

N 55° 04' 46" E

BEGIN CONSTRUCTION
STA. 399+86.00

POND 313
(EXISTING)

EXIST. LA R/W LINE

STA. 404+91.01, 24.00' RT
℄ RAMP D46
STA. 2150+56.01, 67.00' LT
℄ WB I-4

8' SHLDR PAVT

4' SHLDR PAVT

RAMP D46

SHLDR GUTTER

RAMPD46-1

℄ RAMP D46

END WIDENING
STA. 2148+25.00

STA. 2146+96.01
48.00' LT

MSE WALL W/ TRAFF. RAIL.

12' SHLDR PAVT

10' SHLDR PAVT

PI STA. 2141+82.23
Δ = 00°04'08" (LT)

BAR. WALL (MED.)

℄ WB I-4

I-4 WB GUL

N 23° 39' 29" E

N 23° 35' 22" E

10' SHLDR PAVT

℄ CONST. I-4

I-4 WB EXPRESS LANES

MED. BAR. WALL

N 24° 08' 07" E

4' SHLDR PAVT

℄ SURVEY I-4

I-4 EB EXPRESS LANES

N 23° 35' 22" E

BAR. WALL (MED.)

10' SHLDR PAVT

N 22° 54' 31" E

℄ EB I-4

BEGIN LANE TAPER
STA. 1139+85.00
60.00' RT

END LANE TAPER
STA. 1142+85.00
48.00' RT

END MISC. ASPH
STA. 1146+38.28
12.00' LT

I-4 EB GUL

END MISC. ASPH
STA. 1148+91.47
71.40' RT

END WIDENING
STA. 1134+95.36

PT STA. 313+85.20
SHIFT 15.00' RT

N 23° 35' 22" E

℄ RAMP C46

MSE WALL W/ TRAFF. RAIL.

12' SHLDR PAVT

BAR. WALL (HALF)

VAR. HT. BAR WALL

MSE WALL W/ TRAFF. RAIL.

RAMP C46

4' SHLDR PAVT

℄ RAMP C46

N 23° 13' 39" E

4' SHLDR PAVT

10' SHLDR PAVT

N 14° 35' 38" E

STA. 309+69.99
36.00' RT

BEGIN TAPER
STA. 309+92.76
24.00' RT

MSE WALL W/ TRAFF. RAIL.

EXIST. LA R/W LINE

END TAPER
STA. 313+85.20
0.00' LT

PC STA. 313+85.20

EXIST. LA R/W LINE

℄ RAMP C146

END ℄ RAMP C146 PT STA. 359+27.86 =
STA. 307+77.24, 24.00' RT ℄ RAMP C46

ROYAL INN & SUITES

CRACKER BARREL

COMFORT INN

NOTE: SEE ROADWAY
PLAN SHEET 69
FOR SR 46 DETAIL.

LEGEND

MISCELLANEOUS ASPHALT

ASPHALT WIDENING

REVISIONS			
DATE	DESCRIPTION	DATE	DESCRIPTION

MICHAEL J. QUARTETTI, P.E.
P.E. LICENSE NUMBER 45976
PARSONS BRINCKERHOFF, INC.
2202 N WEST SHORE BLVD., SUITE 300
TAMPA, FL 33607
CERTIFICATE OF AUTHORIZATION 00001462

STATE OF FLORIDA
DEPARTMENT OF TRANSPORTATION

ROAD NO.	COUNTY	FINANCIAL PROJECT ID
400	SEMINOLE	242592-4-52-01

ROADWAY PLAN (33)
I-4

SHEET NO. 114

SCALE: 1" = 100'

EXIST. LA R/W LINE

END ℄ RAMP D46 STA. 408+87.03 =
STA. 2154+54.86, 60.00' LT ℄ WB I-4

EXIST. LA R/W LINE

BEGIN LANE TAPER
STA. 2159+70.00
60.00' LT

END LANE TAPER
STA. 2162+20.00
48.00' LT

PT

SHLDR GUTTER

8' SHLDR PAVT

N 23° 35' 22" E

RAMPD46-I

PI STA. 2159+72.49
Δ = 00°15'31" (LT)

I-4 WB GUL

2155

N 23° 35' 22" E

BAR. WALL (MED.)

℄ WB I-4

2160

2165

N 23° 19' 51" E

10' SHLDR PAVT

655

10' SHLDR PAVT

4' SHLDR PAVT

℄ CONST. I-4

660

I-4 WB EXPRESS LANES

VAR. HT. BAR. WALL

665

2895

2900

N 23° 35' 22" E

℄ SURVEY I-4

I-4 EB EXPRESS LANES

2905

4' SHLDR PAVT

1155

10' SHLDR PAVT

1160

1165

10' SHLDR PAVT

BAR. WALL (MED.)

℄ EB I-4

N 23° 35' 22" E

END RECONSTRUCTION,WIDENING
MILLING & RESURFACING
STA. 1155+05.00

I-4 EB GUL

℄ RAMP C46

320

C0546

GUARDRAIL

BAR. WALL (RIGID)

12' SHLDR PAVT

10' SHLDR PAVT

PT

17.00'

N 20° 55' 40" E

RAMP C46

4' SHLDR PAVT

PC

C0446

TOLL GANTRY N3

STA. 317+19.62, 15.00' LT
℄ RAMP C46 =
STA. 1153+70.12, 65.00' RT
℄ EB I-4

END ℄ RAMP C46 PT STA. 323+81.32 =
STA. 1160+32.12, 60.00' RT ℄ EB I-4

POND 314
(EXISTING)

LEGEND

ASPHALT WIDENING

EXIST. LA
R/W LINE

EXIST. LA R/W LINE

HARLEY-DAVIDSON

REVISIONS			
DATE	DESCRIPTION	DATE	DESCRIPTION

MICHAEL J. QUARTETTI, P.E.
P.E. LICENSE NUMBER 45976
PARSONS BRINCKERHOFF, INC.
2202 N WEST SHORE BLVD., SUITE 300
TAMPA, FL 33607
CERTIFICATE OF AUTHORIZATION 00001462

STATE OF FLORIDA
DEPARTMENT OF TRANSPORTATION

ROAD NO.	COUNTY	FINANCIAL PROJECT ID
400	SEMINOLE	242592-4-52-01

ROADWAY PLAN (34)
I-4

SHEET NO. 115

SCALE: 1" = 100'

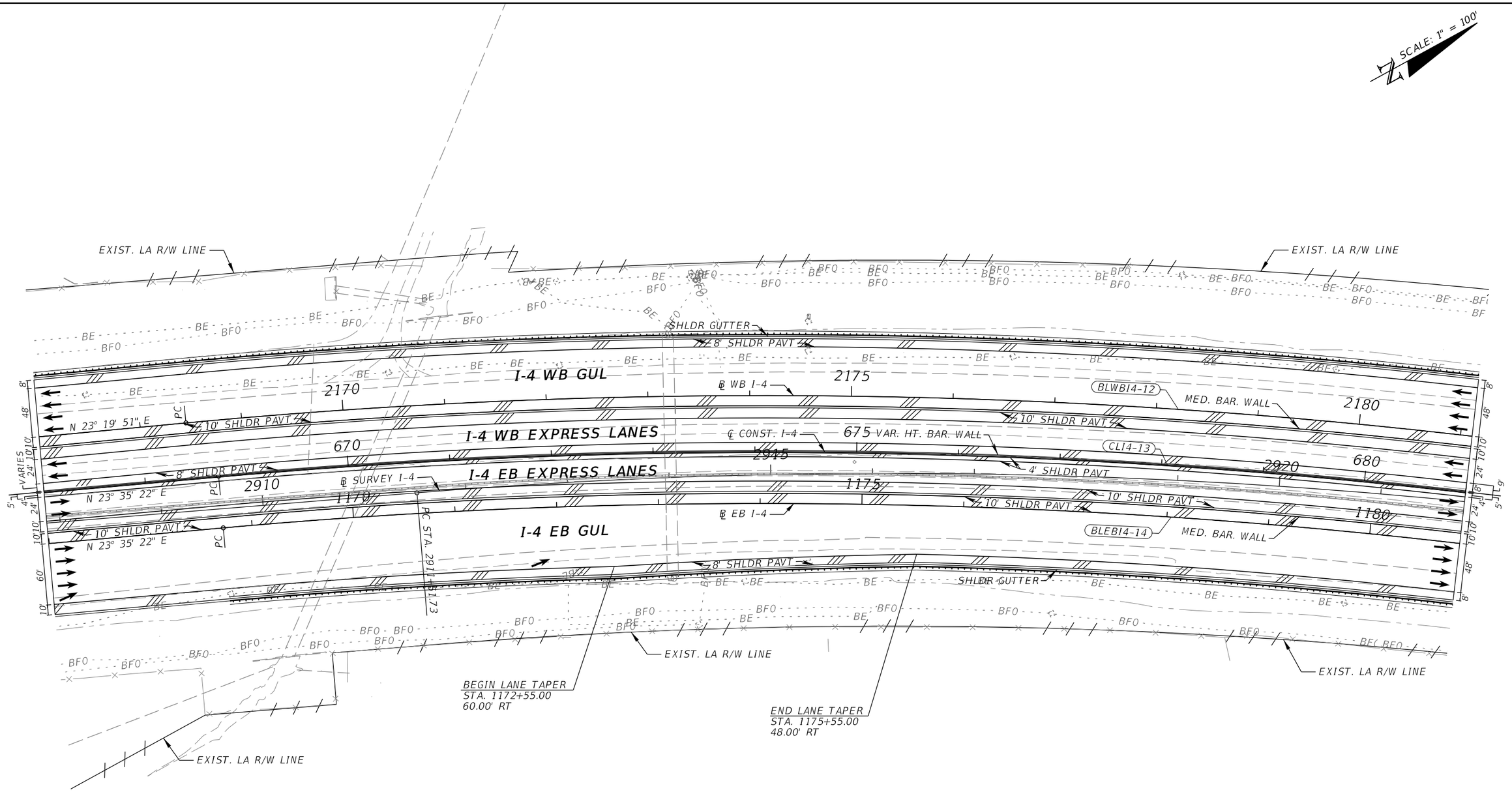

REVISIONS			
DATE	DESCRIPTION	DATE	DESCRIPTION

MICHAEL J. QUARTETTI, P.E.
P.E. LICENSE NUMBER 45976
PARSONS BRINCKERHOFF, INC.
2202 N WEST SHORE BLVD., SUITE 300
TAMPA, FL 33607
CERTIFICATE OF AUTHORIZATION 00001462

STATE OF FLORIDA
DEPARTMENT OF TRANSPORTATION

ROAD NO.	COUNTY	FINANCIAL PROJECT ID
400	SEMINOLE	242592-4-52-01

ROADWAY PLAN (35)
I-4

SHEET NO. 116

CHESTNUT ST.

DUNBAR AVE.

SCALE: 1" = 100'

EXIST. LA R/W LINE

SHLDR GUTTER

12' SHLDR PAVT

MSE WALL W/ TRAFF. RAIL.

EXIST. LA R/W LINE

BLWBI4-12

2185

I-4 WB GUL

PT

℄ WB I-4

2190

N 41° 48' 29" E

BAR. WALL (MED.)

2195

10' SHLDR PAVT

CLI4-13

2925

685

I-4 WB EXPRESS LANES

℄ CONST. I-4

2930

690

VAR. HT. BAR. WALL

2935

695

8' SHLDR PAVT

℄ SURVEY I-4

I-4 EB EXPRESS LANES

N 41° 32' 58" E

4' SHLDR PAVT

10' SHLDR PAVT

1185

1190

BAR. WALL (MED.)

10' SHLDR PAVT

BLEBI4-14

PT

℄ EB I-4

N 41° 32' 58" E

I-4 EB GUL

8' SHLDR PAVT

SHLDR GUTTER

EXIST. LA R/W LINE

EXIST. LA R/W LINE

POND 316
(EXISTING)

REVISIONS			
DATE	DESCRIPTION	DATE	DESCRIPTION

MICHAEL J. QUARTETTI, P.E.
P.E. LICENSE NUMBER 45976
PARSONS BRINCKERHOFF, INC.
2202 N WEST SHORE BLVD., SUITE 300
TAMPA, FL 33607
CERTIFICATE OF AUTHORIZATION 00001462

STATE OF FLORIDA
DEPARTMENT OF TRANSPORTATION

ROAD NO.	COUNTY	FINANCIAL PROJECT ID
400	SEMINOLE	242592-4-52-01

ROADWAY PLAN (36)
I-4

SHEET NO. 117

SCALE: 1" = 100'

EXIST. LA R/W LINE

END FULL RECONSTRUCTION
BEGIN WIDENING, RECONSTRUCTION,
MILLING & RESURFACING
STA. 2208+35.35

BEGIN ℄ RAMP AUS17 PC STA. 100+00.00 =
STA. 2200+61.13, 48.00' LT ℄ WB I-4

STA. 105+00.94, 15.00' RT
℄ RAMP AUS17
STA. 2205+63.40, 53.00' LT
℄ WB I-4

BEGIN TAPER
STA. 107+02.48
15.00' RT

N 33° 08' 50" E

EXIST. LA R/W LINE

MSE WALL W/ TRAFF. RAIL.

12' SHLDR PAVT

PI STA. 2196+70.52
Δ = 00°15'31" (LT)

N 41° 48' 29" E

10' SHLDR PAVT

BAR. WALL (MED.)

N 41° 32' 58" E

℄ WB I-4

I-4 WB GUL

℄ RAMP AUS17

AUS17-1

6' SHLDR PAVT

RAMP AUS17

BAR. WALL (RIGID)

10' SHLDR PAVT

BEG. MISC. ASPH.
STA. 703+55.11
1.31' LT

END MISC. ASPH.
STA. 708+31.48
2.24' RT

BLWBI4-13

M & R

I-4 WB EXPRESS LANES

℄ CONST. I-4

4' SHLDR PAVT

VAR. HT. BAR. WALL

℄ SURVEY I-4

I-4 EB EXPRESS LANES

STA. 2205+21.91
46.00' RT

STA. 1206+61.85
46.00' LT

10' SHLDR PAVT

N 41° 32' 58" E

BAR. WALL (MED.)

I-4 EB GUL

℄ EB I-4

℄ RAMP BUS17

BUS17-1

BLEBI4-15

STA. 1207+72.86
36.00' RT

N 42° 47' 29" E

M & R

8' SHLDR PAVT

SHLDR GUTTER

MSE WALL W/ TRAFF. RAIL.

10' SHLDR PAVT

6' SHLDR PAVT

RAMP BUS17

SHLDR GUTTER

BAR. WALL (RIGID)

N 49° 09' 43" E

EXIST. LA R/W LINE

STA. 206+24.88, 15.00' LT
℄ RAMP BUS17
STA. 1204+12.55, 55.00' RT
℄ EB I-4

BEGIN ℄ RAMP BUS17 PC STA. 200+00.00 =
STA. 1197+86.40, 48.00' RT ℄ EB I-4

END FULL RECONSTRUCTION
BEGIN WIDENING, RECONSTRUCTION,
MILLING & RESURFACING
STA. 1207+95.00

ELDER RD.

SCHOOL ST.

LEGEND

INCIDENT INVESTIGATION AREAS

MISCELLANEOUS ASPHALT

REVISIONS			
DATE	DESCRIPTION	DATE	DESCRIPTION

MICHAEL J. QUARTETTI, P.E.
P.E. LICENSE NUMBER 45976
PARSONS BRINCKERHOFF, INC.
2202 N WEST SHORE BLVD., SUITE 300
TAMPA, FL 33607
CERTIFICATE OF AUTHORIZATION 00001462

STATE OF FLORIDA
DEPARTMENT OF TRANSPORTATION

ROAD NO.	COUNTY	FINANCIAL PROJECT ID
400	SEMINOLE	242592-4-52-01

ROADWAY PLAN (37)
I-4

SHEET NO. 118

SEMINOLE COUNTY
PORT AUTHORITY

SCALE: 1" = 100'

POND 317A

EXIST. R/W LINE

EXIST. R/W LINE

EXIST. LA R/W LINE

EXIST. R/W LINE

US 17/92

℄ CONST. US 17/92

END ℄ RAMP AUS17 STA. 117+56.57 =
STA. 191+71.05, 0.00' LT ℄ CONST. US 17/92

BEGIN ℄ RAMP DUS17 STA. 400+00.00 =
STA. 191+67.27, 0.00' RT ℄ CONST. US 17/92

ORANGE BLVD.

PROP. LA R/W LINE

SUNRAIL

BEGIN BRIDGE
STA. 111+57.55

MSE WALL W/ TRAFF. RAIL.

℄ RAMP AUS17

AUS17-2

115

400

81°52'44"

℄ RAMP DUS17

DUS17-1

110

N 33° 08' 50" E

PT

N 43° 05' 51" E

82°21'51"

N 42° 26' 01" E

PC

RAMP AUS17

RAMP DUS17

TAPER 40:1

PC

8' SHLDR PAVT

BAR. WALL (RIGID)

END TAPER
STA. 110+62.72
24.00' RT

30' APPROACH SLAB

END BRIDGE
STA. 2216+97.83

SHLDR GUTTER

8' SHLDR PAVT

2210

BLWBI4-13

PRC

M & R

BAR. WALL (MED.)

BEGIN BRIDGE
STA. 2214+15.62

2215

BLWBI4-14

86°39'33" T.T.C.

30' APPROACH SLAB

℄ WB I-4

PT

2220

I-4 WB GUL

N 41° 32' 29" E

10' SHLDR PAVT

℄ SURVEY I-4

I-4 WB EXPRESS LANES

2950

710

BAR. WALL (HALF)

BAR. WALL (HALF)

2955

715

190

PC

2960

720

CAP
AND FILL

N 41° 32' 29" E

BAR. WALL (HALF)

℄ CONST. I-4

N 41° 32' 58" E

89°58'53"

VAR. HT. BAR. WALL

1210

BAR. WALL (MED.)

30' APPROACH SLAB

30' APPROACH SLAB

1275

I-4 EB EXPRESS LANES

10' SHLDR PAVT

1220

10' SHLDR PAVT

N 42° 47' 29" E

SHLDR GUTTER

M & R

PC

BLEBI4-16

89°40'04" T.T.C.

℄ EB I-4

PT

M & R

I-4 EB GUL

N 41° 32' 29" E

BEG. TAPER
STA. 211+36.90
15.00' LT & RT

END TAPER
STA. 211+86.90
24.00' LT & RT

BEGIN BRIDGE
STA. 215+50.45

BAR. WALL (RIGID)

BEGIN BRIDGE
STA. 1214+17.70

END BRIDGE
STA. 1216+63.56

℄ SURVEY
ORANGE

NOTE: FOR US 17/92 DETAILS
SEE ROADWAY PLAN
SHEET 73

℄ RAMP CUS17

89°16'11"

8' SHLDR PAVT

RAMP BUS17

N 49° 09' 43" E

12' SHLDR PAVT

BUS17-2

215

MSE WALL W/ TRAFF. RAIL.

PC

℄ RAMP BUS17

89°14'58"

300

PT

N 43° 13' 53" E

PC

N 41° 33' 36" E

RAMP CUS17

N 33° 20' 29" E

CUS17-1

30' APPROACH SLAB

EXIST. LA R/W LINE

BEGIN ℄ RAMP CUS17 STA. 300+00.00 =
STA. 187+12.88, 0.00' RT ℄ CONST. US 17/92

END ℄ RAMP BUS17 STA. 219+82.98 =
STA. 187+09.83, 0.00' LT ℄ CONST. US 17/92

POND 317C

SOUTHERN PRIDE
BUSINESS CENTER

EXIST. R/W

EXIST. LA R/W LINE

S 15°26' 27" E

185

℄ CONST. US 17/92

SUNRAIL

LEGEND

INCIDENT INVESTIGATION AREAS

BRIDGE

REVISIONS			
DATE	DESCRIPTION	DATE	DESCRIPTION

MICHAEL J. QUARTETTI, P.E.
P.E. LICENSE NUMBER 45976
PARSONS BRINCKERHOFF, INC.
2202 N WEST SHORE BLVD., SUITE 300
TAMPA, FL 33607
CERTIFICATE OF AUTHORIZATION 00001462

STATE OF FLORIDA
DEPARTMENT OF TRANSPORTATION

ROAD NO.	COUNTY	FINANCIAL PROJECT ID
400	SEMINOLE	242592-4-52-01

ROADWAY PLAN (38)
I-4

SHEET NO. 119

SCALE: 1" = 100'

℄ CONST. OLD US 17/92

PI

MULTI-USE TRAIL

EXIST. R/W LINE

END PROJECT
STA. 729+34.57 ℄ CONST. I-4

END ℄ RAMP DUS17 STA. 414+68.13 =
STA. 2232+77.03, 48.00' LT ℄ WB I-4

ST. JOHNS RIVER

END CONSTRUCTION
STA. 732+60.57 ℄ CONST. I-4

OLD US 17/92

END BRIDGE
STA. 406+62.31

DUS17-1

30' APPROACH SLAB

PT

℄ RAMP DUS17

MSE WALL W/ TRAFF. RAIL.

STA. 411+53.25, 15.00' RT
℄ RAMP DUS17
STA. 2229+61.88, 55.00' LT
℄ WB I-4

410

6' SHLDR PVT

69°58'23"

RAMP DUS17

N 45° 32' 29" E

EXIST. LA R/W LINE

STA. 2226+01.81
36.00' LT

SHLDR GUTTER

BAR. WALL (RIGID)

10' SHLDR PVT

8' SHLDR PVT

BEGIN BRIDGE
STA. 2229+30.56

2225

M & R

I-4 WB GUL

℄ WB I-4

N 41° 32' 29" E

2230

2235

10' SHLDR PVT

10' SHLDR PVT

I-4 WB EXPRESS LANES

4' SHLDR PVT

73°58'23"

2965

725

BAR. WALL (HALF)

℄ CONST. I-4

N 41° 32' 29" E

2970

730

2975

735

CAP AND FILL

BAR. WALL (HALF)

℄ SURVEY I-4

N 41° 32' 29" E

NOTE: FOR OLD US 17/92 DETAILS
SEE ROADWAY PLAN
SHEET 81

I-4 EB EXPRESS LANES

4' SHLDR PVT

73°58'23"

10' SHLDR PVT

1225

1230

1235

10' SHLDR PVT

BEGIN TAPER
STA. 305+16.31
24.00' LT

M & R

I-4 EB GUL

℄ EB I-4

N 41° 32' 29" E

17.00'

BEGIN BRIDGE
STA. 1229+40.89

315

10' SHLDR PVT

310

76°17'49"

BAR. WALL (RIGID)

6' SHLDR PVT

6' SHLDR PVT

30' APPROACH SLAB

TAPER 1:40

MSE WALL W/
TRAFF. RAIL.

EXIST. LA R/W LINE

RAMP CUS17

CUS17-2

℄ RAMP CUS17

PC

N 33° 20' 29" E

END TAPER
STA. 308+75.43
15.00' LT

STA. 310+75.07, 15.00' LT
℄ RAMP BUS17
STA. 1228+30.45, 53.00' RT
℄ EB I-4

END ℄ RAMP CUS17 PT STA. 316+17.61 =
STA. 1233+73.60, 48.00' RT ℄ EB I-4

S 64° 06' 22" E

EXIST. R/W LINE

MULTI-USE TRAIL

POND 317B
(EXISTING)

LEGEND

INCIDENT INVESTIGATION AREAS

BRIDGE

REVISIONS			
DATE	DESCRIPTION	DATE	DESCRIPTION

MICHAEL J. QUARTETTI, P.E.
P.E. LICENSE NUMBER 45976
PARSONS BRINCKERHOFF, INC.
2202 N WEST SHORE BLVD., SUITE 300
TAMPA, FL 33607
CERTIFICATE OF AUTHORIZATION 00001462

STATE OF FLORIDA
DEPARTMENT OF TRANSPORTATION

ROAD NO.	COUNTY	FINANCIAL PROJECT ID
400	SEMINOLE	242592-4-52-01

ROADWAY PLAN (39)
I-4

SHEET NO. 120

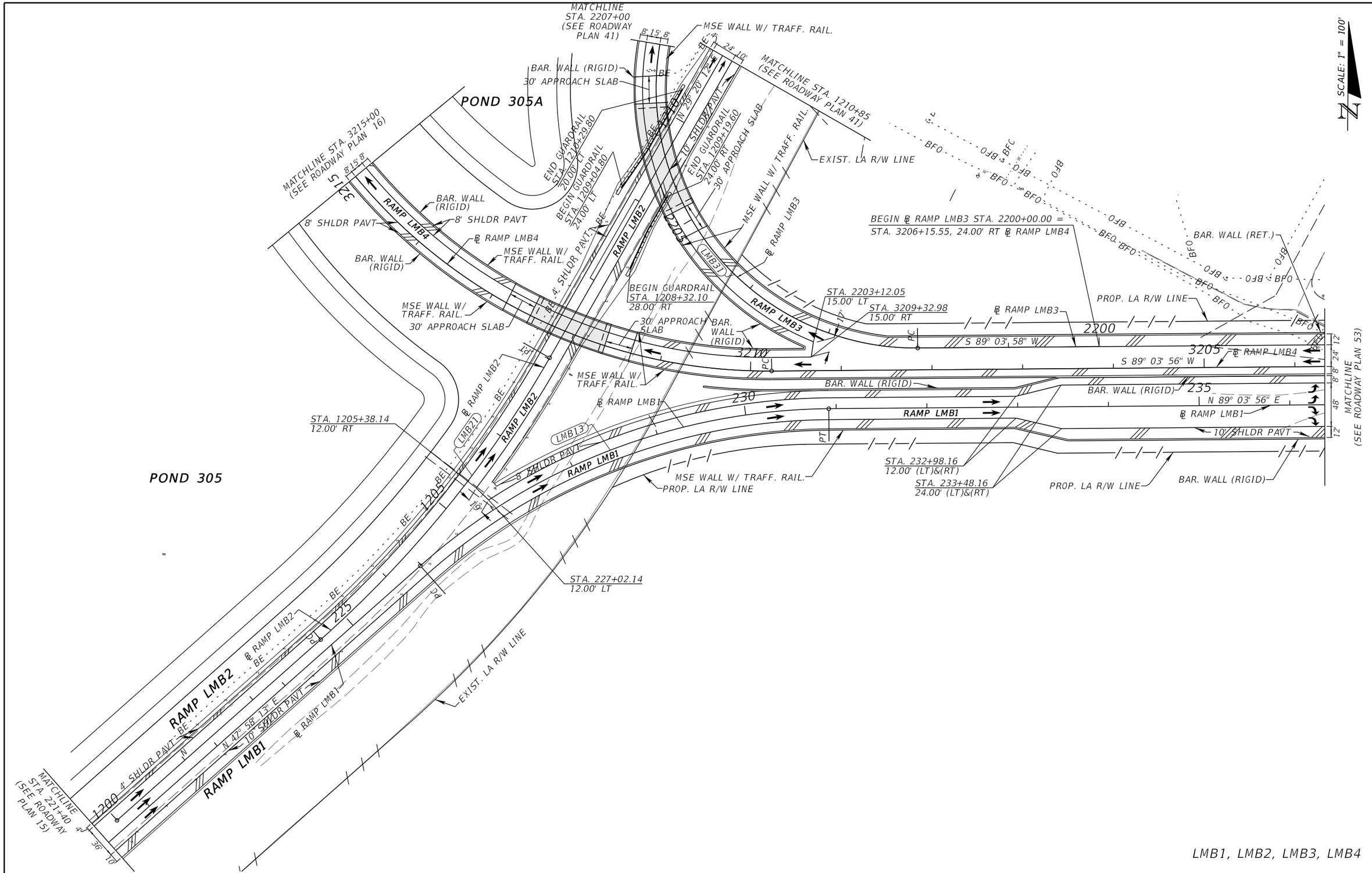

LMB1, LMB2, LMB3, LMB4

REVISIONS			
DATE	DESCRIPTION	DATE	DESCRIPTION

MICHAEL J. QUARTETTI, P.E.
P.E. LICENSE NUMBER 45976
PARSONS BRINCKERHOFF, INC.
2202 N WEST SHORE BLVD., SUITE 300
TAMPA, FL 33607
CERTIFICATE OF AUTHORIZATION 00001462

STATE OF FLORIDA
DEPARTMENT OF TRANSPORTATION

ROAD NO.	COUNTY	FINANCIAL PROJECT ID
400	SEMINOLE	242592-4-52-01

ROADWAY PLAN (40)
LAKE MARY BLVD. RAMPS

SHEET NO. 121

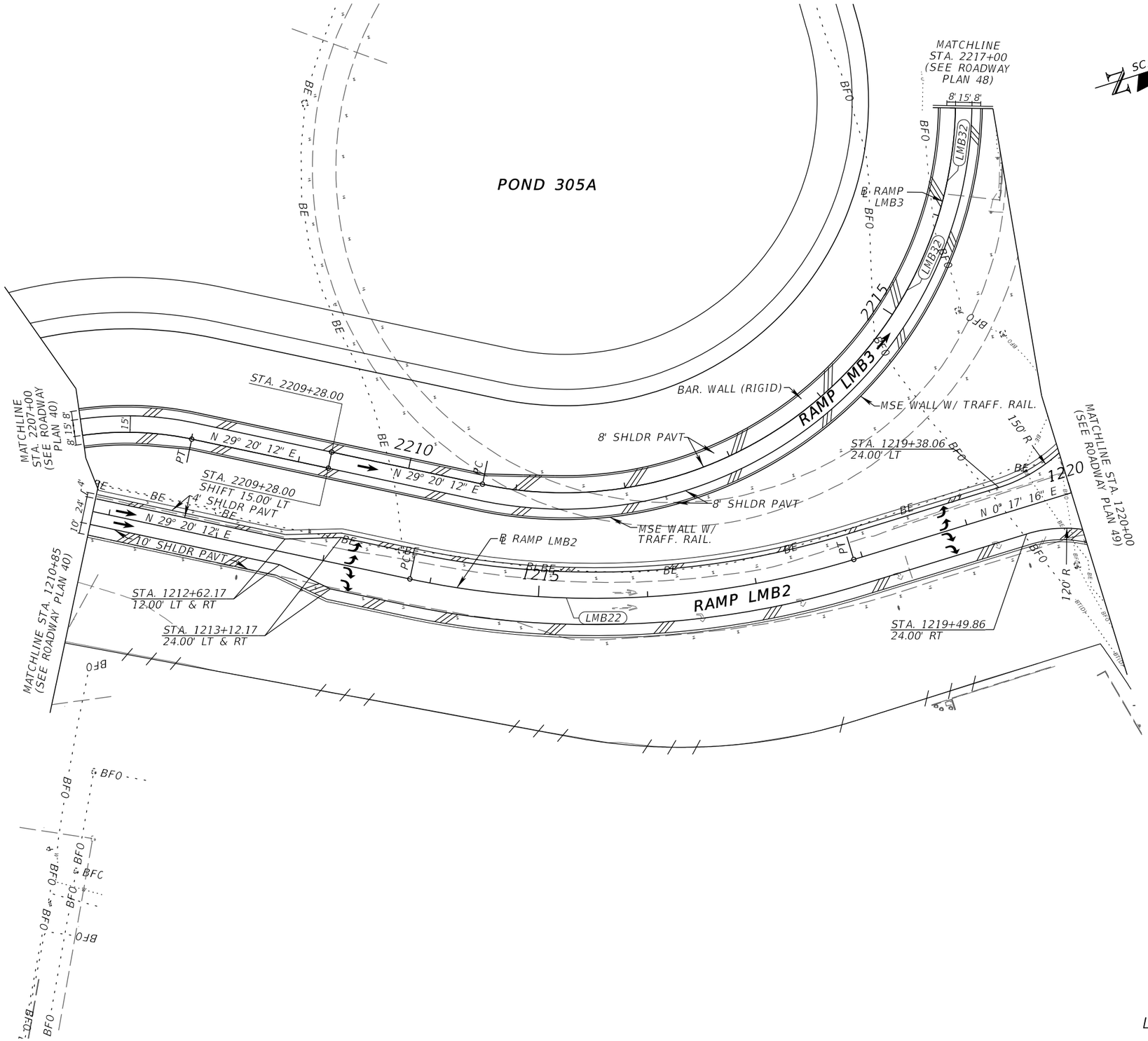

LMB2, LMB3

REVISIONS			
DATE	DESCRIPTION	DATE	DESCRIPTION

MICHAEL J. QUARTETTI, P.E.
P.E. LICENSE NUMBER 45976
PARSONS BRINCKERHOFF, INC.
2202 N WEST SHORE BLVD., SUITE 300
TAMPA, FL 33607
CERTIFICATE OF AUTHORIZATION 00001462

STATE OF FLORIDA
DEPARTMENT OF TRANSPORTATION

ROAD NO.	COUNTY	FINANCIAL PROJECT ID
400	SEMINOLE	242592-4-52-01

ROADWAY PLAN (41)
LAKE MARY BLVD. RAMPS

SHEET NO. 122

1" = 100'

EXIST. LA R/W LINE

EXIST. LA R/W LINE

BEG. TRANSITION
STA. 268+45.49
24.00' (LT)

END TRANSITION
STA. 265+45.49
36.00' (LT)

MATCH LINE STA. 270+00
(SEE PLAN SHEET 24)

270

265

260

10' SHLDR PAVT.

S 19° 15' 24" E

8' SHLDR PAVT.

24' PC

PT

RAMP CR46A1

CR46A1-2

BEG. C & G TYPE F
STA. 259+91.49

TYPE F
CURB &
GUTTER

10' SHLDR PAVT.

+45.55
24.00' LT

S 0° 03' 23" W

6' R

RAMP CR46A2

CR46A2-1

TYPE F
CURB &
GUTTER

MATCH LINE STA. 259+00
(SEE PLAN SHEET 57)

BAR. WALL (RET.)

STA. 262+77.69
36.00' LT

BEGIN ℄ RAMP CR46A2 PC STA. 2157+17.56 =
STA. 261+18.29, 36.00' LT ℄ RAMP CR46A1

℄ RAMP CR46A2

BAR. WALL (RET.)

MATCH LINE STA. 2160+00
(SEE PLAN SHEET 57)

POND 309

I-4 WB GUL

BAR. WALL (RET.)

℄ WB I-4

℄ CONST. I-4

LEGEND

PAVT. AREA TO BE CHEVRON STRIPED

REVISIONS			
DATE	DESCRIPTION	DATE	DESCRIPTION

MICHAEL J. QUARTETTI, P.E.
P.E. LICENSE NUMBER 45976
PARSONS BRINCKERHOFF, INC.
2202 N WEST SHORE BLVD., SUITE 300
TAMPA, FL 33607
CERTIFICATE OF AUTHORIZATION 00001462

STATE OF FLORIDA
DEPARTMENT OF TRANSPORTATION

ROAD NO.	COUNTY	FINANCIAL PROJECT ID
400	SEMINOLE	242592-4-52-01

ROADWAY PLAN (42)
RAMP CR46 A1

SHEET NO. 123

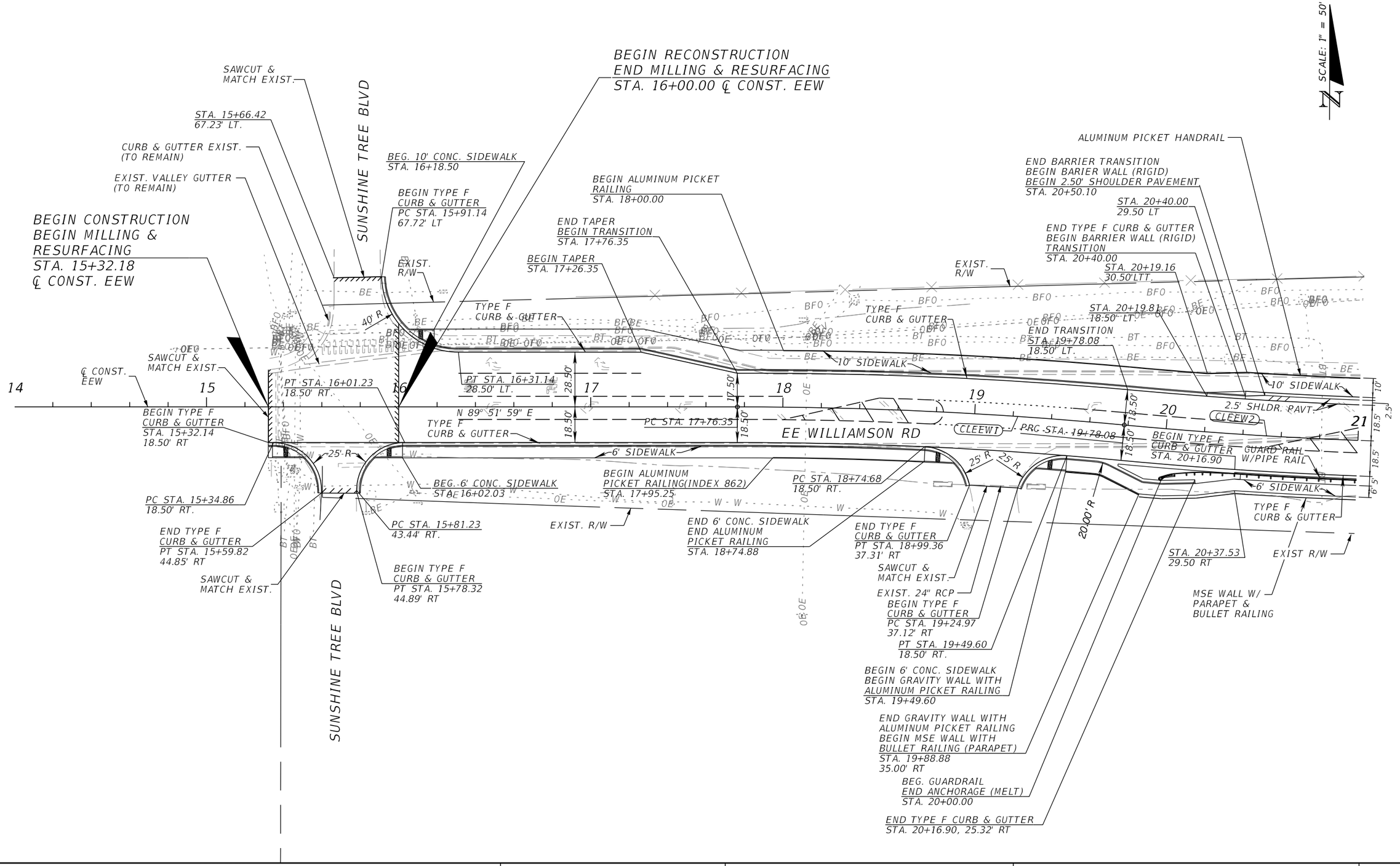

REVISIONS			
DATE	DESCRIPTION	DATE	DESCRIPTION

MICHAEL J. QUARTETTI, P.E.
P.E. LICENSE NUMBER 45976
PARSONS BRINCKERHOFF, INC.
2202 N WEST SHORE BLVD., SUITE 300
TAMPA, FL 33607
CERTIFICATE OF AUTHORIZATION 00001462

STATE OF FLORIDA
DEPARTMENT OF TRANSPORTATION

ROAD NO.	COUNTY	FINANCIAL PROJECT ID
400	SEMINOLE	242592-4-52-01

ROADWAY PLAN (43)
EE WILLIAMSON RD.

SHEET NO. 124

SCALE: 1" = 50'

EXIST. LA R/W

℄ WB I-4

1756

256

℄ CONST. I-4

℄ EB I-4

EXIST. LA R/W

END ALUMINUM PICKET HANDRAIL
END 10' CONC. SIDEWALK
STA. 21+99.36

EXIST. R/W

BEG. 4' CONC.
TRAFF. SEP.
STA. 21+92.90
0.00' LT

BEGIN BRIDGE
STA. 22+20.86

BARRIER WALL (RIGID)

ALUMINUM
PICKET
HANDRAIL

4' CONC. TRAFFIC SEPERATOR

1755

255

1754

EE WILLIAMSON RD

BEG. GUARDRAIL
STA. 25+11.94

END 4' CONC.
TRAFF. SEP.
STA. 25+16.61
0.00' LT

END BRIDGE
STA. 24+87.30

EXIST. R/W

ALUMINUM PICKET HANDRAIL

BEGIN ALUMINUM PICKET HANDRAIL
BEGIN TYPE F CURB AND GUTTER
STA. 25+29.46

EXIST. 15" RCP

TYPE F
CURB & GUTTER

10' SIDEWALK

2.5' SHLDR. PAVT.

PT STA. 21+83.54

21 22 23 24 25 26 27 28

PC STA. 25+51.24

CLEEW3

GUARD RAIL
W/PIPE RAIL

CLEEW2

℄ CONST. EEW

TYPE F
CURB & GUTTER

6' SIDEWALK

6' SIDEWALK

73°10'06" T.T.C.

72°16'40"

N 89° 51' 59" E

71°56'02"

254

STA. 21+40.00
29.50 RT

30' APPROACH SLAB

END GUARDRAIL
STA. 21+95.66

30' APPROACH SLAB

EXIST. 24" RCP

EXIST.
30" RCP

MSE WALL W/
PARAPET &
BULLET RAILING

BEGIN BARRIER
WALL TRANSITION
STA. 26+90.05

STA. 27+20.27
26.50' RT.

STA. 27+00.00
28.50'RT.

MSE WALL W/
PARAPET &
BULLET RAILING

TYPE F
CURB & GUTTER

END MSE WALL WITH
BULLET RAILING
END PARAPET WALL
STRT 21+80.92

1753

253

753

754

EXIST. R/W

END BARRIER
WALL TRANSITION
BEG. BARRIER WALL (RIGID)
BEG. TYPE F CURB & GUTTER
STA. 27+00.00

BEGIN MSE WALL WITH
BULLET RAILING
(PARAPET)
BEGIN 6' CONC. SIDEWALK
BEGIN 2.5' SHOULDER PAVEMENT
STA. 25+09.56

EXIST. R/W

EXIST.
LA R/W

I-4 WB GUL

1752

I-4 WB EXPRESS LANES

252

I-4 EB EXPRESS LANES

I-4 EB GUL

EXIST. LA R/W

REVISIONS			
DATE	DESCRIPTION	DATE	DESCRIPTION

MICHAEL J. QUARTETTI, P.E.
P.E. LICENSE NUMBER 45976
PARSONS BRINCKERHOFF, INC.
2202 N WEST SHORE BLVD., SUITE 300
TAMPA, FL 33607
CERTIFICATE OF AUTHORIZATION 00001462

STATE OF FLORIDA
DEPARTMENT OF TRANSPORTATION

ROAD NO.	COUNTY	FINANCIAL PROJECT ID
400	SEMINOLE	242592-4-52-01

ROADWAY PLAN (44)
EE WILLIAMSON RD.

SHEET NO. 125

SCALE: 1" = 50'

END RECONSTRUCTION
BEGIN MILLING AND RESURFACING
STA. 30+00.00 ℄ CONST. EEW

END CONSTRUCTION
END MILLING AND RESURFACING
END TYPE F CURB AND GUTTER
STA. 32+50.23 ℄ CONST. EEW

BEG. TYPE F CURB & GUTTER
STA. 29+06.57
25.06' LT

BEGIN TRANSITION
STA. 28+05.95
18.50' LT

END ALUMINUM PICKET HANDRAIL
STA. 28+87.44

END TYPE F CURB & GUTTER
STA. 28+83.36

END GUARDRAIL
END ANCHORAGE (MELT)
STA. 29+27.42

STA. 29+74.27
52.62' LT

STA. 29+89.66
53.76' LT

STA. 31+10.04
35.69' LT.

STA. 31+04.76
30.63' LT.

STA. 30+95.02
36.54' LT.

EXIST. R/W

END 10' CONC. SW
STA. 32+40.88
28.32'LTT.

EXIST. R/W

ALUMINUM PICKET HANDRAIL

TYPE F CURB & GUTTER

50' R

10' SIDEWALK

5' R

10' SIDEWALK

20' R

STA. 29+62.01
18.21'LT.

STA. 30+99.74
31.62' LT.

EE WILLIAMSON RD

END TRANSITION
STA. 30+73.56

END TRANSITION
STA. 30+86.28

PRC STA. 28+05.95

PT STA. 30+79.94

PT STA. 31+31.39
18.00' RT.

TYPE F CURB & GUTTER

S 89° 17' 48" E

CLEEW3

CLEEW4

℄ CONST. EEW

40' R

SAWCUT & MATCH EXIST.

6' SIDEWALK

END MSE WALL (PARAPET)
STA. 28+40.00

TYPE F CURB & GUTTER

PC STA. 30+24.03
18.11' RT.

25.00' R

PENELOPE DRIVE

PT STA. 30+49.32
45.02' RT.

MATCH EXISTING S/W
STA. 31+57.00

SAWCUT & MATCH EXIST.

EXIST. 19" x 30" RCP

STA. 30+90.96
47.32' RT.

PENELOPE DR

MARGO DR

SAWCUT & MATCH EXIST.

5' SIDEWALK

EXIST. R/W

EXIST. R/W

PC STA. 30+97.36
36.97' RT.

MSE WALL WITH BULLET RAILING (PARAPET)

BEGIN TRANSITION
STA. 28+05.95
18.50' RT

REVISIONS			
DATE	DESCRIPTION	DATE	DESCRIPTION

MICHAEL J. QUARTETTI, P.E.
P.E. LICENSE NUMBER 45976
PARSONS BRINCKERHOFF, INC.
2202 N WEST SHORE BLVD., SUITE 300
TAMPA, FL 33607
CERTIFICATE OF AUTHORIZATION 00001462

STATE OF FLORIDA
DEPARTMENT OF TRANSPORTATION

ROAD NO.	COUNTY	FINANCIAL PROJECT ID
400	SEMINOLE	242592-4-52-01

ROADWAY PLAN (45)
EE WILLIAMSON RD.

SHEET NO. 126

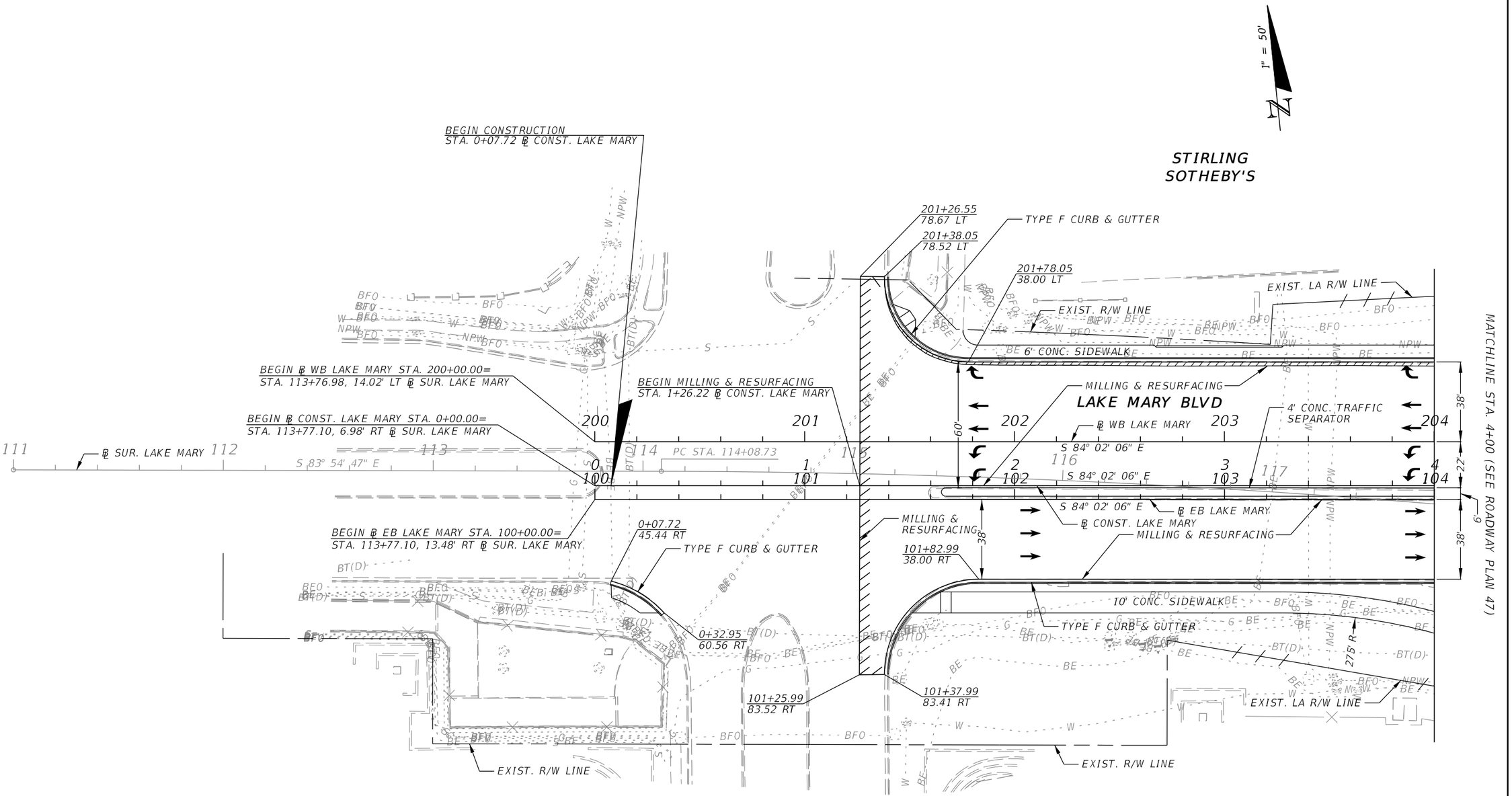

REVISIONS			
DATE	DESCRIPTION	DATE	DESCRIPTION

MICHAEL J. QUARTETTI, P.E.
P.E. LICENSE NUMBER 45976
PARSONS BRINCKERHOFF, INC.
2202 N WEST SHORE BLVD., SUITE 300
TAMPA, FL 33607
CERTIFICATE OF AUTHORIZATION 00001462

STATE OF FLORIDA
DEPARTMENT OF TRANSPORTATION

ROAD NO.	COUNTY	FINANCIAL PROJECT ID
400	SEMINOLE	242592-4-52-01

ROADWAY PLAN (46)
LAKE MARY BLVD.

SHEET NO. 127

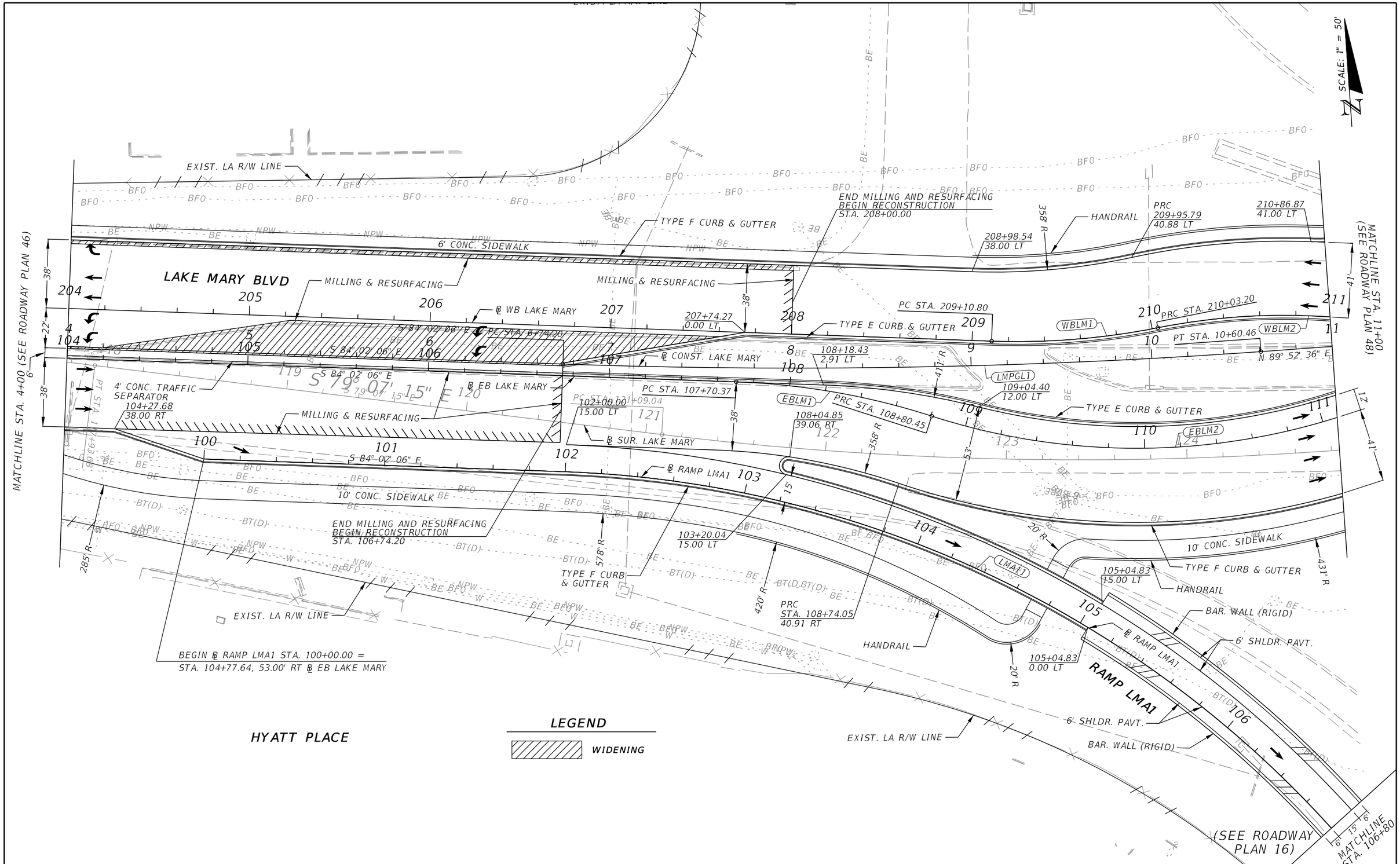

REVISIONS			
DATE	DESCRIPTION	DATE	DESCRIPTION

MICHAEL J. QUARTETTI, P.E.
P.E. LICENSE NUMBER 45976
PARSONS BRINCKERHOFF, INC.
2202 N WEST SHORE BLVD., SUITE 300
TAMPA, FL 33607
CERTIFICATE OF AUTHORIZATION 00001462

STATE OF FLORIDA
DEPARTMENT OF TRANSPORTATION

ROAD NO.	COUNTY	FINANCIAL PROJECT ID
400	SEMINOLE	242592-4-52-01

ROADWAY PLAN (47)
LAKE MARY BLVD.

SHEET NO.
128

MATCHLINE STA. 401+60 (SEE ROADWAY PLAN 17)

401+16.09 44.18 RT — BAR WALL (RIGID)

401+34.37 27.42 LT

400+97.15 0.81 RT

400+97.76 9.59 RT

HANDRAIL

6' CONC. SIDEWALK

RAMP LMD1 — N 0° 07' 59" W

TYPE F CURB & GUTTER 112+59.78 12.00 LT — 113+06.93 12.00 LT

400+72.31 91.28 LT

114+03.60 12.00 LT

BEGIN BRIDGE STA. 115+68.10

PT STA. 114+80.49

EBLM3

30' APPROACH SLAB

TYPE F CURB & GUTTER

MSE WALL W/ TRAF. RAIL

211+82.25 44.00 LT

PT STA. 211+58.01

211+57.79 2.01 RT — 212+23.89 44.87 LT

℄ EB LAKE MARY

113+33.54 43.01 RT

PC STA. 113+26.43

N 67° 28' 21" E

113+56.38 41.00 RT

LAKE MARY BLVD

℄ CONST. LAKE MARY

WBLM2

211+37.43 0.00 LT

TYPE E CURB & GUTTER

10' CONC. SIDEWALK

30' APPROACH SLAB

72°22'34" — 72°22'34" — 72°07'34"

N 89° 52' 36" E

213+21.83 41.00 LT

PC STA. 213+28.09

S 72° 31' 39" E

SEE DETAIL

TYPE F CURB & GUTTER

BEGIN BRIDGE STA. 215+08.13

℄ WB LAKE MARY

PT STA. 214+49.09

215+32.07 0.00 RT

EBLM2

PT STA. 111+66.54

111+73.02 12.00 LT

212+59.66 0.00 LT

PT STA. 124+92.23

10' CONC. SIDEWALK

112+49.40 41.00 RT

℄ SUR. LAKE MARY

214+30.19 0.00 LT

214+50.70 2.04 RT

WBLM3

1103+09.02 28.00 RT

1102+90.47 29.93 RT

HANDRAIL

TYPE F CURB & GUTTER

TYPE F CURB & GUTTER

TYPE F CURB & GUTTER

N 89° 52' 36" E

S 89° 52' 36" W

END BRIDGE STA. 217+72.61

30' APPROACH SLAB

STA. 112+22.84 ℄ EB LAKE MARY = STA. 12+07.39 ℄ CONST. LAKE MARY

STA. 211+68.71 ℄ WB LAKE MARY = STA. 11+67.71 ℄ CONST. LAKE MARY

STA. 400+08.44 ℄ RAMP LMD1 = STA. 112+44.99 ℄ EB LAKE MARY

RAMP LMA2 — ℄ RAMP LMA2 — LMA21

BEGIN BRIDGE STA. 2222+09.82

12' SHLDR PAVT

30' APPROACH SLAB

MSE WALL W/ TRAFF. RAIL

BAR. WALL (RIGID)

RAMP LMB3 — ℄ RAMP LMB3 — LMB33

MSE WALL W/ TRAFF. RAIL.

14' SHLDR PAVT

BEGIN ℄ RAMP LMA2 STA. 1100+00.00 = STA. 217+51.25, 24.00' RT ℄ WB LAKE MARY

℄ RAMP LMB4

RAMP LMB4

POND 305A

MATCHLINE STA. 1105+88 (SEE ROADWAY PLAN 17)

MATCHLINE STA. 2223+60 (SEE ROADWAY PLAN 17)

WALL W/ F.F. RAIL.

DETAIL (N.T.S.)

℄ CONST. LAKE MARY — ℄ RAMP LMD1 — PT STA. 211+58.01 — 17°35'44.54" — N 89° 52' 36" E — 89°59'24.53" — N 0° 07' 59" W — 40°0'0" — 22°24'15.46" — S 72° 31' 39" E — ℄ EB LAKE MARY — N 67° 28' 21" E — PT STA. 111+66.54 — ℄ WB LAKE MARY

MATCHLINE STA. 11+00 (SEE ROADWAY PLAN 47)

MATCHLINE STA. 18+00 (SEE ROADWAY PLAN 49)

SCALE: 1" = 50'

I-4 WB GUL — I-4 WB EXPRESS LANES — I-4 EB EXPRESS LANES — I-4 EB GUL — BEGIN ℄ RAMP LMC2 STA. 1300+00.00 = STA. 117+65.54, 12.00' LT ℄ EB LAKE MARY

REVISIONS			
DATE	DESCRIPTION	DATE	DESCRIPTION

MICHAEL J. QUARTETTI, P.E.
P.E. LICENSE NUMBER 45976
PARSONS BRINCKERHOFF, INC.
2202 N WEST SHORE BLVD., SUITE 300
TAMPA, FL 33607
CERTIFICATE OF AUTHORIZATION 00001462

STATE OF FLORIDA
DEPARTMENT OF TRANSPORTATION

ROAD NO.	COUNTY	FINANCIAL PROJECT ID
400	SEMINOLE	242592-4-52-01

ROADWAY PLAN (48) LAKE MARY BLVD.

SHEET NO. 129

STA. 223+39.00 ℄ WB LAKE MARY =
STA. 23+17.32 ℄ CONST. LAKE MARY
END ℄ RAMP LMB2 PT STA. 1221+49.43 =
STA. 23+26.80 ℄ CONST. LAKE MARY
STA. 223+70.80 ℄ WB LAKE MARY =
STA. 123+81.52 ℄ EB LAKE MARY

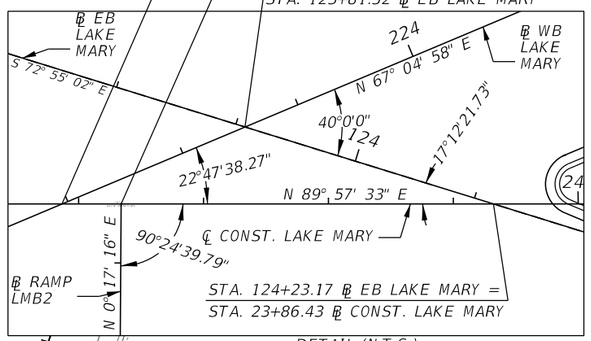

DETAIL (N.T.S.)

SEE ROADWAY PLAN (17)
MATCHLINE STA. 1304+77
MATCHLINE STA. 310+20
2' VARIES 6' 2' 15' 4'
1" = 50'
EXIST. LA R/W LINE
1304+52.21
17.96 RT
1304
RAMP LMC2
PT STA. 1304+48.66
℄ RAMP LMC2 (LMC2)
2' SHLDR PAVT
6' SHLDR PAVT
1303+48.37
0.00 LT
MSE WALL W/ TRAFF. RAIL.
1303+52.44
18.00 RT
1303
18'
309
310
℄ RAMP LMC1
6' SHLDR PAVT
2' SHLDR PAVT
308
RAMP LMC1 (LMC13)
END CURB AND GUTTER
STA. 307+29.74, 0.00 LT
TYPE F CURB & GUTTER
PC STA. 306+51.87
306+33.22
15.00 LT
306
307
307+29.74
15.00 LT
TYPE E CURB & GUTTER
S 89° 57' 33" W
15'
1301
1302
10' SHLDR PAVT
N 89° 52' 36" E
119
PC STA. 1302+00.00
1302+70.08
20.06 RT
120
1302+88.54
18.00 RT
121
122
PC STA. 121+30.45
120+56.87
0.00 RT
120+01.20
0.00 RT
N 89° 52' 36" E
℄ EB LAKE MARY
END BRIDGE
STA. 118+33.23
120+44.46
2.07 LT
EBLM4
TYPE F CURB & GUTTER
123+14.09
0.00 RT
223+25.58
41.00 LT
123
PT STA. 122+48.77
122+55.12
41.00 RT
224+92.52
41.00 LT
225
WBLM5
PC STA. 224+22.74
124+34.58
2.02 LT
224
40°00'00"
124
S 72° 55' 02" E
N 67° 04' 58" E
PI STA. 24+02.25
Δ = 40°04'57"\ (RT)
TYPE E CURB & GUTTER
N 89° 57' 33" E
124+55.07
0.00 LT
125
89°35'20"
PC STA. 124+76.18
123+72.05
43.02 RT
SEE DETAIL
123+92.54
41.00 RT
124+51.12
41.00 RT
EBLM5
MATCHLINE STA. 25+00 (SEE ROADWAY PLAN 50)
65'
36'
11'
MATCHLINE STA. 18+00 (SEE ROADWAY PLAN 48)
53'
25.22'
8.12'
41'
17.50'
24'
10'
15'
14'
18
19
20
21
22
23
24
25
LAKE MARY BLVD
℄ CONST. LAKE MARY
N 89° 52' 36" E
10' CONC. SIDEWALK
TYPE F CURB & GUTTER
PI STA. 1324+25.65
132
133
134
135
136
137
138
222
219
℄ SUR. LAKE MARY
220
PC STA. 220+89.73
221
WBLM4
℄ WB LAKE MARY
N 89° 52' 36" E
BAR WALL (HALF)
219+62.05
34.00 RT
MISC. ASPHALT
10' SHLDR PAVT
2218
RAMP LMB3
S 89° 52' 36" W
PT STA. 2218+15.30
14' SHLDR PAVT
8"
15'
8"
MATCHLINE STA. 2217+00 SEE ROADWAY PLAN (41)
222+44.14
41.00 LT
222+46.47
223+13.07
24.00 RT
223+33.56
26.02 RT
222+68.89
24.00 RT
221+92.74
24.00 RT
221+85.64
34.00 RT
1220+67.55
101.33 LT
1220+42.04
73.30 LT
1220+43.13
18.07 LT
1220+26.57
5.60 LT
1220+42.91
15.07 RT
1220+26.51
2.35 RT
1220+45.08
102.18 RT
125+19.77
55.47 RT
SHLDR. PAVT.
TYPE F CURB & GUTTER
TYPE F CURB & GUTTER
10' CONC. SIDEWALK
RAMP LMB2
℄ RAMP LMB2
N 0° 17' 16" E
50' R
75' R
189' R
150' R
159' R
104' R
120' R
10'
39'
1220
MATCHLINE STA. 1220+00 (SEE ROADWAY PLAN 41)

REVISIONS			
DATE	DESCRIPTION	DATE	DESCRIPTION

MICHAEL J. QUARTETTI, P.E.
P.E. LICENSE NUMBER 45976
PARSONS BRINCKERHOFF, INC.
2202 N WEST SHORE BLVD., SUITE 300
TAMPA, FL 33607
CERTIFICATE OF AUTHORIZATION 00001462

STATE OF FLORIDA
DEPARTMENT OF TRANSPORTATION

ROAD NO.	COUNTY	FINANCIAL PROJECT ID
400	SEMINOLE	242592-4-52-01

ROADWAY PLAN (49)
LAKE MARY BLVD.

SHEET NO. 130

FRED'S MARKET

UNITED FINANCIAL BANK

TILTED KILT

1" = 50'

N

EXIST. LA R/W LINE

PT STA. 305+41.24

225+75.26
41.00 LT

305

S 89° 57' 33" W

℄ RAMP LMC1

PRC STA. 303+69.63

304

LMC12

TYPE F CURB & GUTTER

303

LMC11

PC STA. 302+41.01

END RECONSTRUCITON
BEGIN MILLING AND RESURFACING
STA. 228+88.87 ℄ WB LAKE MARY

302

301

300

BEGIN ℄ RAMP LMC1
STA. 300+00.00 =
STA. 231+16.52, 49.00 LT
℄ WB LAKE MARY

EXIST. LA R/W LINE

N 88° 10' 34" W

WBLM5

226

227

PRC STA. 227+25.95

438' R

WBLM6

228

℄ WB LAKE MARY

128+39.20
16.50 LT

RT STA. 228+88.47

LAKE MARY BLVD

4' CONC. TRAFFIC SEPARATOR

MILLING & RESURFACING

N 89° 57' 33" E

TYPE E CURB & GUTTER

PRC STA. 226+92.15
24.00 RT

126+33.17
16.50 LT

N 89° 57' 33" E

℄ CONST. LAKE MARY

PC 27+82.77
1.50 LT

25

26

27

28

29

30

31

32

126

127

128

129

130

131

132

EBLM5

PT STA. 125+83.17

℄ EB LAKE MARY

128+89.20
25.98 LT

N 89° 57' 33" E

N 89° 53' 20" E

℄ SUR. LAKE MARY

END RECONSTRUCITON
BEGIN MILLING AND RESURFACING
STA. 128+20.00 ℄ EB LAKE MARY

TYPE F CURB & GUTTER

TYPE E CURB & GUTTER

TYPE F CURB & GUTTER

10' CONC. SIDEWALK

8" CONC. SIDEWALK

6' CONC. SIDEWALK

EXIST. R/W LINE

130+50.62
49.00 RT

50' R

131+00.62
98.89 RT

14'

35' R

131+59.76
49.00 RT

131+24.76
84.00 RT

EXIST. LA R/W LINE

MOBIL

WENDY'S

BOB EVAN'S

7-ELEVEN

MATCHLINE STA. 25+00 (SEE ROADWAY PLAN 49)

MATCHLINE STA. 32+00 (SEE ROADWAY PLAN 51)

15'

59'

80'

56'

49'

49'

22'

39'

49'

11'

LEGEND

WIDENING

REVISIONS			
DATE	DESCRIPTION	DATE	DESCRIPTION

MICHAEL J. QUARTETTI, P.E.
P.E. LICENSE NUMBER 45976
PARSONS BRINCKERHOFF, INC.
2202 N WEST SHORE BLVD., SUITE 300
TAMPA, FL 33607
CERTIFICATE OF AUTHORIZATION 00001462

STATE OF FLORIDA
DEPARTMENT OF TRANSPORTATION

ROAD NO.	COUNTY	FINANCIAL PROJECT ID
400	SEMINOLE	242592-4-52-01

ROADWAY PLAN (50)
LAKE MARY BLVD.

SHEET NO.
131

TILTED KILT

EXIST. CONC. SIDEWALK

PRIMERA BLVD.

EXIST. CONC. SIDEWALK

ARBY'S

DUNKIN DONUTS

1" = 50'

END ℄ WB LAKE MARY STA. 234+20.09 =
STA. 33+79.75, 1.50 LT ℄ CONST. LAKE MARY

EXIST. LA R/W LINE

EXIST. R/W LINE

233+91.90
49.00 LT

40' R

TYPE F CURB & GUTTER

MILLING & RESURFACING

4' CONC. TRAFFIC SEPARATOR

℄ WB LAKE MARY

N 89° 57' 33" E

33+91.53
93.74 LT

MILLING & RESURFACING LIMIT

34+40.24
70.68 LT

34+79.27
95.17 LT

34+79.91
85.36 LT

40' R

35+19.17
46.00 LT

34+56.24
70.83 LT

TYPE F CURB & GUTTER

6' CONC. SIDEWALK

LAKE MARY BLVD

END MILLING AND RESURFACING
END CONSTRUCTION
STA. 38+45.22

37+62.89
46.00 LT

38+10.82
34.00 LT

8' CONC. SIDEWALK

℄ CONST. LAKE MARY

N 89° 57' 33" E

PC STA. 34+69.29

MILLING & RESURFACING

4' CONC. TRAFFIC SEPARATOR

LMPGL2

PT STA. 38+98.24

℄ EB LAKE MARY

N 89° 57' 33" E

℄ SUR. LAKE MARY

MILLING & RESURFACING

END MILLING AND RESURFACING
END CONSTRUCTION
STA. 37+46.12

4' CONC. TRAFFIC SEPARATOR

MILLING & RESURFACING

6' CONC. SIDEWALK

33+45.01
80.50 RT

55' R

35+18.54
70.00 RT

40' R

TYPE F CURB & GUTTER

EXIST. 5' CONC. SIDEWALK

34+77.56
111.12 RT

34+77.66
115.99 RT

END ℄ EB LAKE MARY STA. 134+20.55 =
STA. 33+79.88, 31.50 RT ℄ CONST. LAKE MARY

MILLING & RESURFACING LIMIT

TYPE F CURB & GUTTER

33+99.81
130.84 RT

KANGAROO GAS STATION

BB&T

LAKE EMMA RD.

EXIST. CONC. SWK.

CHILI'S

MATCHLINE STA. 32+00 (SEE ROADWAY PLAN 50)

LEGEND

WIDENING

REVISIONS			
DATE	DESCRIPTION	DATE	DESCRIPTION

MICHAEL J. QUARTETTI, P.E.
P.E. LICENSE NUMBER 45976
PARSONS BRINCKERHOFF, INC.
2202 N WEST SHORE BLVD., SUITE 300
TAMPA, FL 33607
CERTIFICATE OF AUTHORIZATION 00001462

STATE OF FLORIDA
DEPARTMENT OF TRANSPORTATION

ROAD NO.	COUNTY	FINANCIAL PROJECT ID
400	SEMINOLE	242592-4-52-01

ROADWAY PLAN (51)
LAKE MARY BLVD.

SHEET NO. 132

SCALE: 1" = 50'

BEGIN WIDENING
BEGIN MILLING AND RESURFACING
STA. 11+80.38 (LT)

EXIST. R/W LINE

BEG. ℄ CONST. LKEMMA
PC STA.10+00.00

10

34'

BEG. 6' CONC. TRAFF. SEPARATOR
STA. 10+75.49, 21.45' RT

66'

11

LKEMMA1

26'

12

℄ CONST. LKEMMA

13

TYPE F CURB & GUTTER

14

15

PROP. R/W LINE

50' R

50' R

EXIST. 5' CONC. SIDEWALK

5' CONC. SIDEWALK

MILLING & RESURFACING

4' CONC. TRAFF. SEPARATOR

N 0° 24' 39" W

6' CONC. TRAFF. SEPARATOR

27'

PT STA. 11+80.38

LAKE EMMA RD

MILLING & RESURFACING

EXIST. R/W LINE

BEGIN CONSTRUCTION
BEGIN WIDENING
BEGIN MILLING AND RESURFACING
STA. 10+75.40 (RT)

END 6' CONC. TRAFF. SEPARATOR
BEGIN 4' CONC. TRAFF. SEPARATOR
STA. 11+98.00
4.00' RT

EXIST. DRAINAGE PIPE

26'
4'
47.5'
40.0'
66.4'

MATCHLINE (SEE ROADWAY PLAN 53)

LEGEND

WIDENING

REVISIONS			
DATE	DESCRIPTION	DATE	DESCRIPTION

MICHAEL J. QUARTETTI, P.E.
P.E. LICENSE NUMBER 45976
PARSONS BRINCKERHOFF, INC.
2202 N WEST SHORE BLVD., SUITE 300
TAMPA, FL 33607
CERTIFICATE OF AUTHORIZATION 00001462

STATE OF FLORIDA
DEPARTMENT OF TRANSPORTATION

ROAD NO.	COUNTY	FINANCIAL PROJECT ID
400	SEMINOLE	242592-4-52-01

ROADWAY PLAN (52)
LAKE EMMA

SHEET NO. 133

MATCHLINE STA. 3203+67 (SEE ROADWAY PLAN 40)

15' 12' 24' 24' 8' 8' 24' 12' 15'

SCALE: 1" = 50'

PROP. LA R/W LINE

PROP. LA R/W LINE

BAR. WALL (RIGID)

12' SHLDR PAVT

RAMP LMB1

N 89° 03' 56" E

237

238

8' SHLDR PAVT

3202

3203

8' SHLDR PAVT

RAMP LMB3/LMB4

S 89° 03' 56" W

12' SHLDR PAVT

BAR. WALL (RET.)

LONGHORN STEAKHOUSE

BAR. WALL (RIGID)

238+42.81
24.00 RT

238+55.95
24.00 LT

238+27.37
24.00 LT

3201+78.54
0.00 LT

3201+44.33
24.00 RT

3201+48.54
0.00 LT

GRAVITY WALL

STA. 3200+50.36 ℄ RAMP LMB4 =
STA. 17+72.37 ℄ CONST. LKEMMA

18+49.69
38.00 LT

19+63.84
46.00 LT

19+62.88
38.00 LT

19+82.28
41.36 LT

20+12.43
26.00 LT

85' R

120' R

100' R

TYPE E CURB & GUTTER

60' R

TYPE F CURB & GUTTER

238+86.58
27.97 LT

3201+19.16
4.41 LT

239

3201

6' CONC. SIDEWALK

16+20.34
26.00 LT

℄ RAMP LMB1

6' CONC. SIDEWALK

TOP DOG EXPRESS

MATCHLINE (SEE ROADWAY PLAN 52)

40.0'

26'

47.5'

66.4'

16

MILLING & RESURFACING

17

89°28'34"

88°20'30"

18

18+33.49
0.00 RT

230' R

19

TYPE F CURB & GUTTER

20

PCC STA. 20+09.69

20+63.99
0.00 RT

21

22

22+50.76
26.00 LT

22+74.37
36.31 LT

35' R

N 0° 24' 39" W

℄ RAMP LMB4

LKEMMA2

18+31.95
9.76 RT

PC STA. 17+34.35

17+36.50
51.83 RT

MILLING & RESURFACING

END 4' CONC. TRAFF. SEPARATOR
STA. 16+78.29, 4.00' RT

240

35' R

45' R

TYPE E CURB & GUTTER

18+43.50
49.22 RT

19+09.78
19.22 RT

TYPE E CURB & GUTTER

766' R

19+93.62
16.23 RT

MILLING & RESURFACING

200' R

20+28.42
12.72 RT

49'

℄ CONST. LKEMMA

LKEMMA3

MILLING & RESURFACING

TYPE F CURB & GUTTER

END ℄ LKEMMA
PC STA.22+94.68

EXIST. R/W

STA. 239+59.82 ℄ RAMP LMB1 =
STA. 17+30.36 ℄ CONST. LKEMMA

17+37.33
59.63 RT

EXIST. CONC. SIDEWALK

END MILLING AND RESURFACING
END CONSTRUCTION
STA. 22+74.37 (LT)

LAKE EMMA RD.

END ℄ RAMP LMB1 STA. 240+05.93 =
STA. 16+92.32, 74.33 RT ℄ CONST. LKEMMA

TYPE F CURB & GUTTER

17+61.03
63.15 RT

18+41.88
56.72 RT

TYPE F CURB & GUTTER

18+16.42
61.82 RT

END ℄ RAMP LMB4 STA. 3200+00.00 =
STA. 17+73.87, 50.34 RT ℄ CONST. LKEMMA

MILLING & RESURFACING

END MILLING AND RESURFACING
STA. 20+63.99 (RT)

3200

LEGEND

WIDENING

REVISIONS			
DATE	DESCRIPTION	DATE	DESCRIPTION

MICHAEL J. QUARTETTI, P.E.
P.E. LICENSE NUMBER 45976
PARSONS BRINCKERHOFF, INC.
2202 N WEST SHORE BLVD., SUITE 300
TAMPA, FL 33607
CERTIFICATE OF AUTHORIZATION 00001462

STATE OF FLORIDA
DEPARTMENT OF TRANSPORTATION

ROAD NO.	COUNTY	FINANCIAL PROJECT ID
400	SEMINOLE	242592-4-52-01

ROADWAY PLAN (53)
LAKE EMMA

SHEET NO. 134

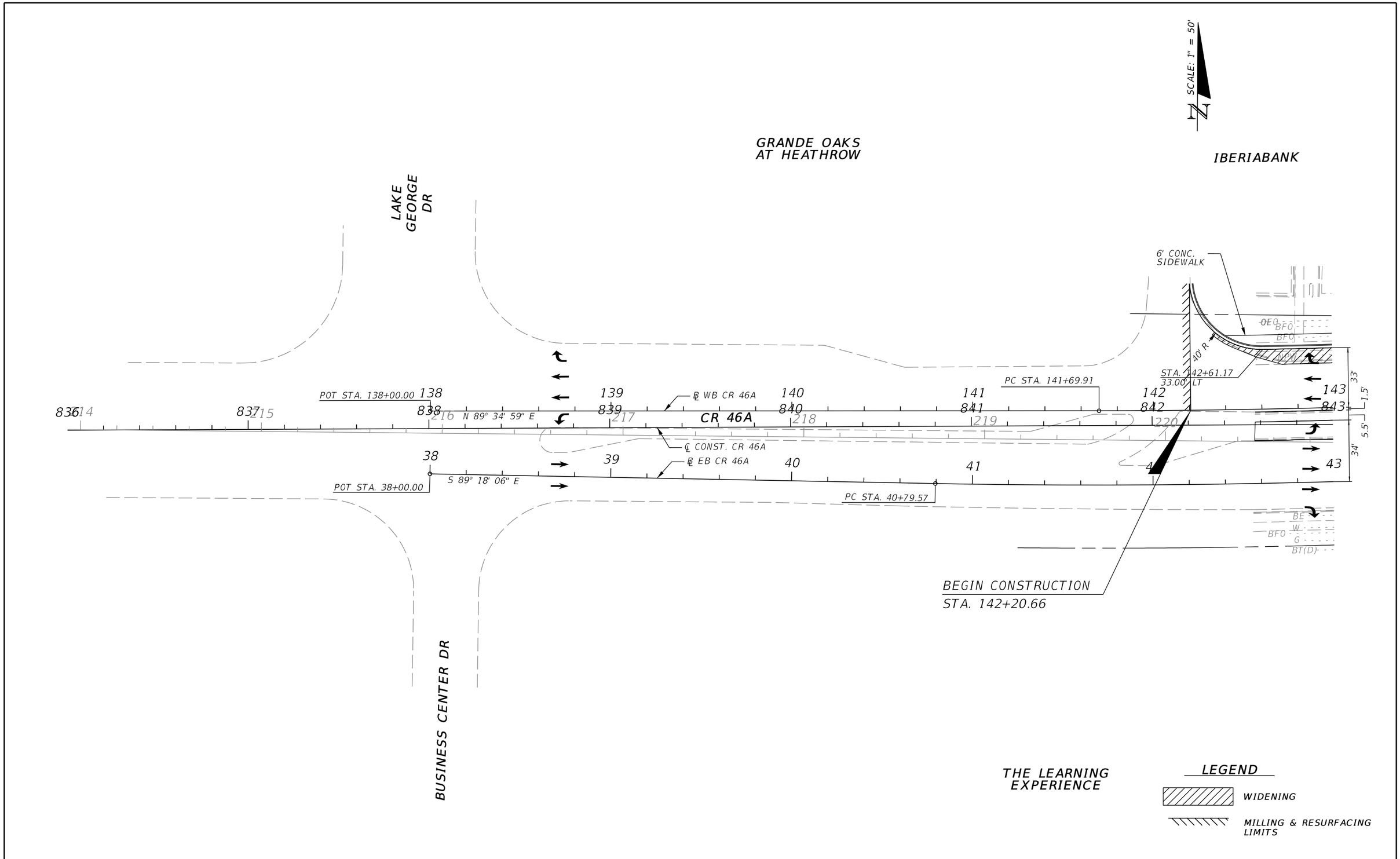

REVISIONS			
DATE	DESCRIPTION	DATE	DESCRIPTION

MICHAEL J. QUARTETTI, P.E.
P.E. LICENSE NUMBER 45976
PARSONS BRINCKERHOFF, INC.
2202 N WEST SHORE BLVD., SUITE 300
TAMPA, FL 33607
CERTIFICATE OF AUTHORIZATION 00001462

STATE OF FLORIDA
DEPARTMENT OF TRANSPORTATION

ROAD NO.	COUNTY	FINANCIAL PROJECT ID
400	SEMINOLE	242592-4-52-01

ROADWAY PLAN (54)
CR 46A

SHEET NO.
135

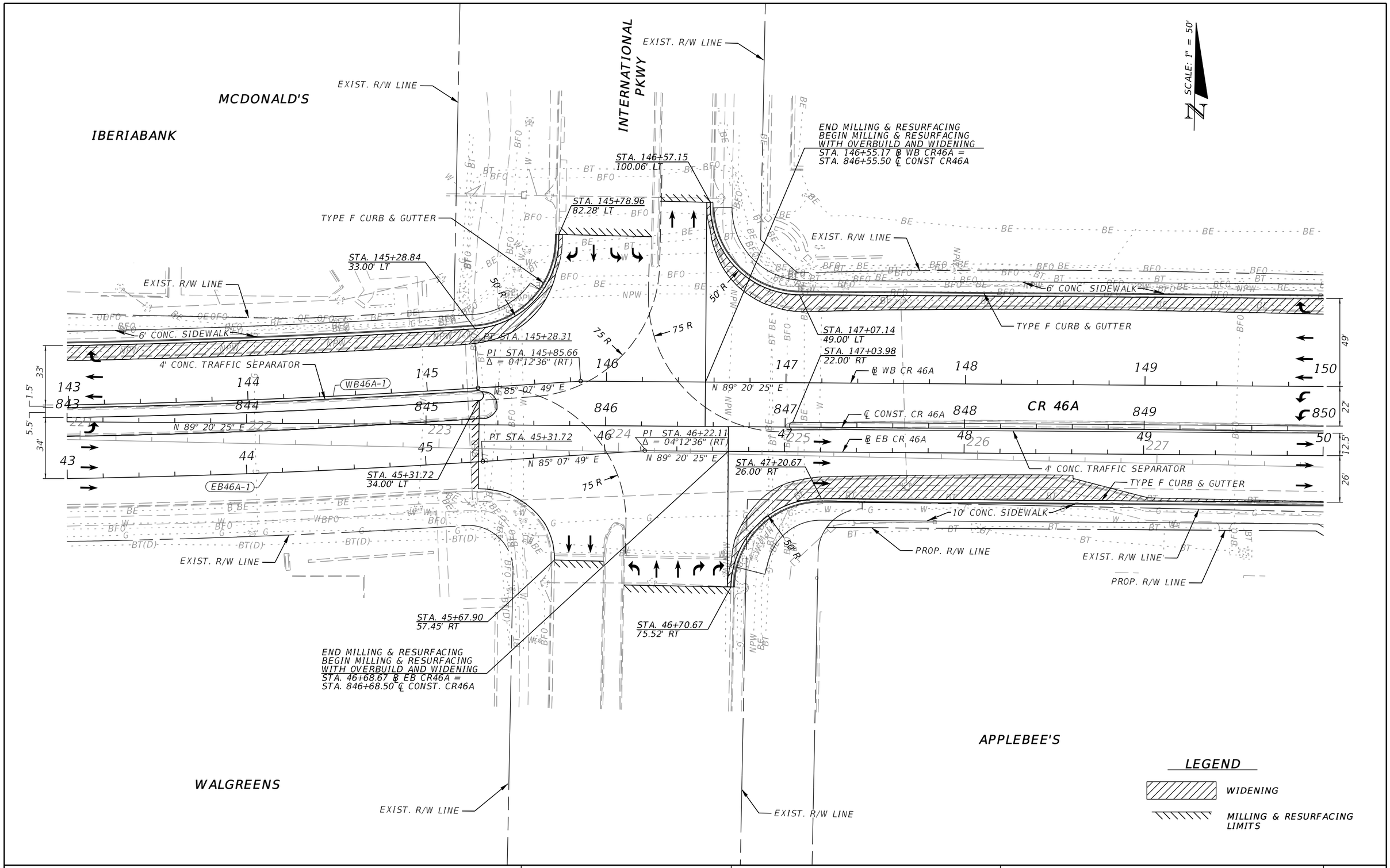

REVISIONS			
DATE	DESCRIPTION	DATE	DESCRIPTION

MICHAEL J. QUARTETTI, P.E.
P.E. LICENSE NUMBER 45976
PARSONS BRINCKERHOFF, INC.
2202 N WEST SHORE BLVD., SUITE 300
TAMPA, FL 33607
CERTIFICATE OF AUTHORIZATION 00001462

STATE OF FLORIDA
DEPARTMENT OF TRANSPORTATION

ROAD NO.	COUNTY	FINANCIAL PROJECT ID
400	SEMINOLE	242592-4-52-01

ROADWAY PLAN (55)
CR 46A

SHEET NO. 136

SUNTRUST BANK

CHASE BANK

TOWNPARK AVE

SCALE: 1" = 50'

STA. 151+62.48
87.18' LT

STA. 151+89.12
86.82' LT

EXIST. R/W LINE

TYPE F CURB & GUTTER

50' R

6' CONC. SIDEWALK

STA. 150+43.00
49.00' LT

STA. 150+93.00
37.00' LT

TYPE F CURB & GUTTER

STA. 152+39.12
37.00' LT

PI STA. 152+57.85
Δ = 00°50'00" (RT)

TYPE F CURB & GUTTER

49'

37'

22'

12.5'

26'

℄ WB CR 46A

N 89° 20' 25" E

S 89° 49' 35" E

STA. 51+33.00
26.00' RT

4' CONC. TRAFFIC SEPARATOR

PI STA. 852+57.76
Δ = 00°50'00" (RT)

CR 46A

℄ CONST. CR 46A

STA. 154+80.05
22.00' RT

STA. 155+35.24
12.50' RT

℄ EB CR 46A

N 89° 20' 25" E

S 89° 49' 35" E

STA. 51+13.16
26.00' RT

STA. 51+83.16
38.00' RT

PI STA. 52+58.06
Δ = 00°50'00" (RT)

STA. 55+84.33
38.00' RT

PC STA. 256+50.38

STA. 50+51.41
29.00' RT

30' R

TYPE F CURB & GUTTER

10' CONC. SIDEWALK

40' R

15'

STA. 50+68.20
29.00' RT

STA. 51+45.26
31.00' RT

EXIST. LA R/W LINE

EXIST. LA R/W LINE

STA. 256+58.91
4.00' RT

STA. 50+02.51
26.00' RT

STA. 50+84.87
65.98' RT

PROP. R/W LINE

STA. 50+42.50
66.58' RT

TYPE F CURB & GUTTER

EXIST. LA R/W LINE

PARK PLACE

FISH BONES

LEGEND

WIDENING

REVISIONS			
DATE	DESCRIPTION	DATE	DESCRIPTION

MICHAEL J. QUARTETTI, P.E.
P.E. LICENSE NUMBER 45976
PARSONS BRINCKERHOFF, INC.
2202 N WEST SHORE BLVD., SUITE 300
TAMPA, FL 33607
CERTIFICATE OF AUTHORIZATION 00001462

STATE OF FLORIDA
DEPARTMENT OF TRANSPORTATION

ROAD NO.	COUNTY	FINANCIAL PROJECT ID
400	SEMINOLE	242592-4-52-01

ROADWAY PLAN (56)
CR 46A

SHEET NO. 137

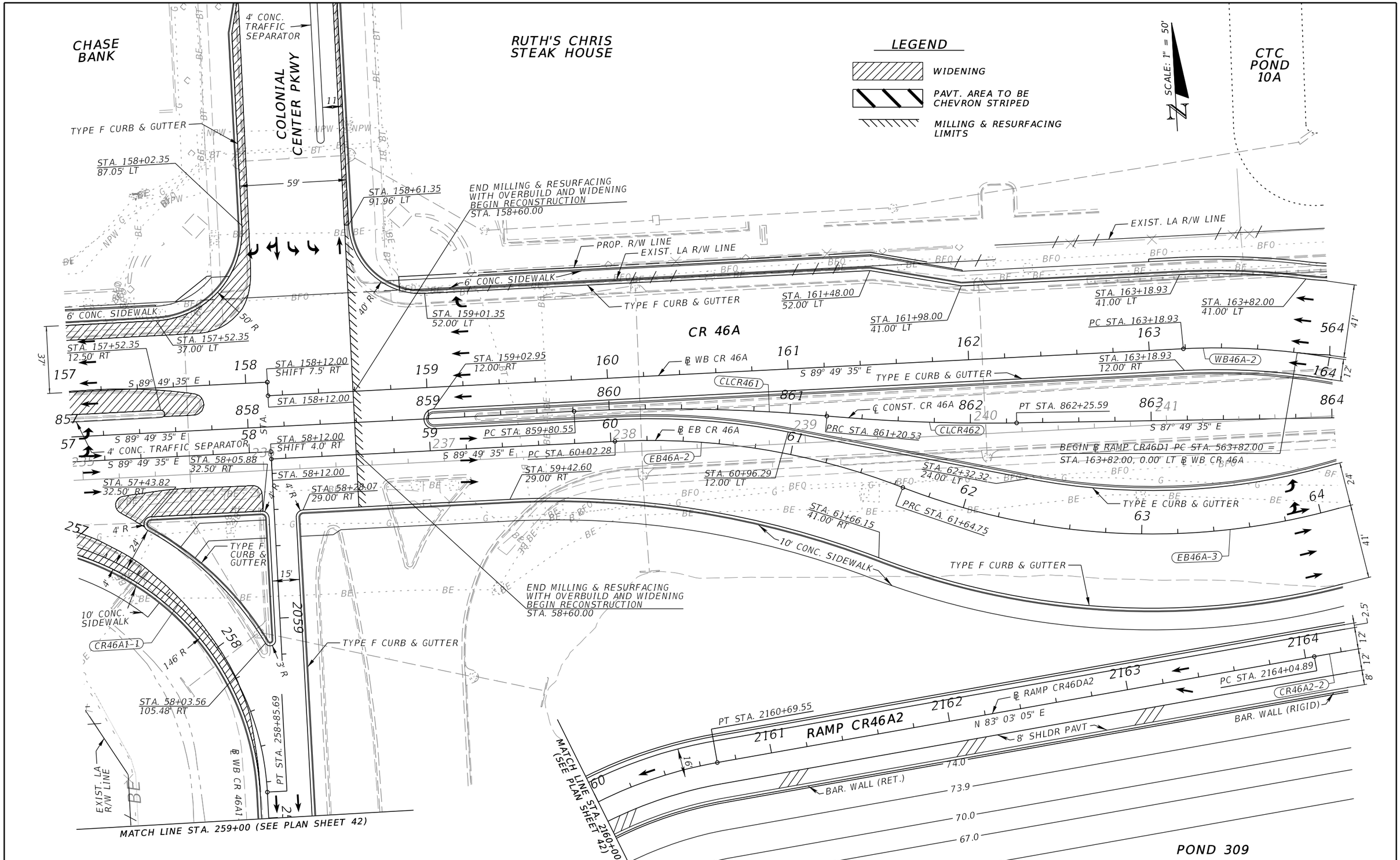

REVISIONS			
DATE	DESCRIPTION	DATE	DESCRIPTION

MICHAEL J. QUARTETTI, P.E.
P.E. LICENSE NUMBER 45976
PARSONS BRINCKERHOFF, INC.
2202 N WEST SHORE BLVD., SUITE 300
TAMPA, FL 33607
CERTIFICATE OF AUTHORIZATION 00001462

STATE OF FLORIDA
DEPARTMENT OF TRANSPORTATION

ROAD NO.	COUNTY	FINANCIAL PROJECT ID
400	SEMINOLE	242592-4-52-01

ROADWAY PLAN (57)
CR 46A

SHEET NO. 138

CTC POND 10A

CTC POND 10C

RAMP CR46D1

PROP. LA R/W LINE

EXIST. LA R/W LINE

RET. WALL

TYPE F CURB & GUTTER

10' SHLDR PAVT

STA. 566+13.15 41.00' LT

PT STA. 566+13.15

STA. 566+67.26 8.00' RT

N 28° 44' 18" E

4' R

STA. 5066+70.83 11.00' LT

℄ RAMP CR46D2

CR46D2-1

BEGIN ℄ RAMP CR46D2 PC STA. 5064+60.52 = STA. 68+05.46, 24.00' RT ℄ EB CR 46A

STA. 67+37.21 ℄ EB CR 46A = STA. 5065+31.64 ℄ RAMP CR46D2

EXIST. LA R/W LINE

BEGIN BRIDGE STA. 68+38.09

N 20° 48' 48" E

STA. 135+00.00 SHIFT 15.00' RT

STA. 135+00.00 N 20° 48' 48" E

SCALE: 1" = 50'

BEGIN ℄ RAMP CR46C2 STA. 4070+70.97 = STA. 70+70.97, 12.00' LT ℄ EB CR 46A

STA. 5065+76.42 11.00' LT

TYPE E CURB & GUTTER

4' R

℄ RAMP CR46D1

CR46D1-1

6' CONC SIDEWALK

STA. 66+97.96 24.00' LT

PC STA. 66+82.44

EB46A-4

℄ EB CR 46A

STA. 66+82.44 41.00' RT

PT STA. 68+39.13

STA. 68+39.13 41.00' RT

PT STA. 68+39.13

S 89° 49' 35" E PC STA. 70+70.97

EB46A-5

VARIES

PT STA. 164+64.23

STA. 65+40.40 50.13' LT

STA. 65+69.84 24.00' LT

N 67° 40' 25" E

STA. 66+43.60 41.00' RT

PI STA. 866+41.99 Δ = 02°00'00" (LT)

CR 46A

℄ CONST. CR 46A

WB46A-2

5' R

8' R

STA. 64+79.51 24.00' LT

45°00'00"

S 87° 49' 35" E

STA. 166+84.94 41.00' LT

69°42'53" T.T.C.

STA. 166+34.26 41.00' LT

PC STA. 166+84.94

℄ WB CR 46A

WB46A-3

67°57'59"

68°07'09"

66°06'54"

PT STA. 870+66.45 Δ = 02°00'00" (LT)

TYPE F CURB & GUTTER

PT STA. 64+75.14

EB46A-3

STA. 65+32.55 ℄ EB CR 46A = STA. 165+23.21 ℄ WB CR 46A

STA. 65+54.51 41.00' RT

S 67° 19' 35" E STA. 165+71.26 12.00' RT

STA. 166+84.94 12.00' RT

BEGIN BRIDGE STA. 167+66.67

END ℄ RAMP CR46B2 PT STA. 3074+23.70 = STA. 171+01.17, 24.00' LT ℄ WB CR 46A

PT STA. 168+41.63

PC STA. 170+45.85

10' CONC SIDEWALK

TYPE F CURB & GUTTER

5 R

℄ RAMP CR46DA2

CR46A2-2

RAMP CR46A2

8' SHLDR PAVT

BAR. WALL (RIGID)

STA. 2167+06.75 12.00' LT

S 89° 49' 35" E

STA. 170+45.85 24.00' RT

END ℄ RAMP CR46A2 STA. 2170+11.96 = STA. 170+12.85, 12.00' RT ℄ WB CR 46A

END BRIDGE STA. 171+02.25

CD WB

CDWB-2

I-4 WB GUL

I-4 WB EXPRESS LANES

I-4 EB EXPRESS LANES

I-4 EB GUL

POND 309

POND 310

74.0

73.9

70.0

67.0

59.0

REVISIONS			
DATE	DESCRIPTION	DATE	DESCRIPTION

MICHAEL J. QUARTETTI, P.E.
P.E. LICENSE NUMBER 45976
PARSONS BRINCKERHOFF, INC.
2202 N WEST SHORE BLVD., SUITE 300
TAMPA, FL 33607
CERTIFICATE OF AUTHORIZATION 00001462

STATE OF FLORIDA
DEPARTMENT OF TRANSPORTATION

ROAD NO.	COUNTY	FINANCIAL PROJECT ID
400	SEMINOLE	242592-4-52-01

ROADWAY PLAN (58)
CR 46A

SHEET NO. 139

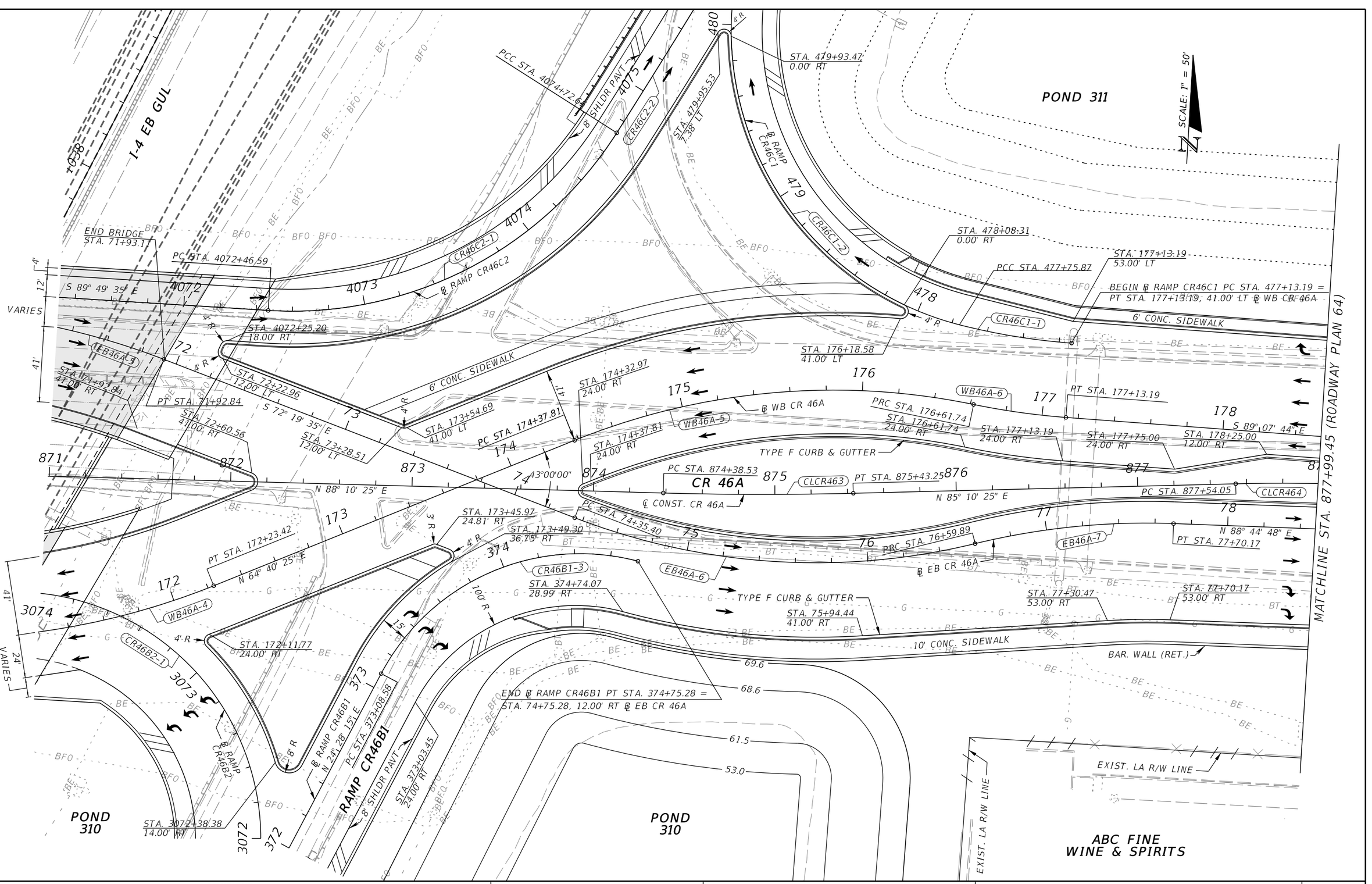

REVISIONS			
DATE	DESCRIPTION	DATE	DESCRIPTION

MICHAEL J. QUARTETTI, P.E.
P.E. LICENSE NUMBER 45976
PARSONS BRINCKERHOFF, INC.
2202 N WEST SHORE BLVD., SUITE 300
TAMPA, FL 33607
CERTIFICATE OF AUTHORIZATION 00001462

STATE OF FLORIDA
DEPARTMENT OF TRANSPORTATION

ROAD NO.	COUNTY	FINANCIAL PROJECT ID
400	SEMINOLE	242592-4-52-01

ROADWAY PLAN (59)
CR 46A

SHEET NO. 140

MATCHLINE STA. 882+60 (ROADWAY PLAN 64)

SCALE: 1" = 50'

END CURB & GUTTER
MATCH EXISTING
STA. 187+26.42, 62.19' LT

END ℄ CHERRY LAUREL DR.
STA. 687+85.37 =
STA. 187+12.39, 0.00' RT
℄ WB CR 46A

STA. 186+89.83
38.64' LT

TYPE F CURB & GUTTER

SOLARA CIR.

WB CR 46A

WB46A-8

℄ WB CR 46A

STA. 189+91.16
11.19' RT

TYPE F CURB & GUTTE

STA. 188+34.69
21.76' RT

STA. 189+40.66
22.05' RT

STA. 188+12.97
33.66' RT

STA. 187+98.97
55.61' RT

STA. 187+78.30
42.73' RT

STA. 187+62.16
10.56' RT

20' R

25' R

50' R

STA. 185+03.13
51.00' LT

STA. 185+53.13
39.00' LT

WB46A-7

PRC STA. 185+61.92

STA. 186+33.69
10.20' RT

TYPE F CURB & GUTTER

STA. 687+09.00
14.00' LT

STA. 686+66.55
14.00' LT

END ℄ CONST. CR 46A PT STA. 195+44.48

STA. 84+25.00
11.00' LT

STA. 84+75.00
22.00' LT

STA. 86+02.52
22.00' LT

CHERRY LAUREL DR.

N 27° 24' 38" E

STA. 687+70.57
14.00' RT

STA. 687+34.55
10.48' RT

TYPE F CURB & GUTTER

STA. 686+74.83
14.00' RT

STA. 87+88.15
39.50' LT

STA. 86+76.08
11.00' LT

STA. 87+59.74
11.00' LT

30' R

BALDWIN-FAIRCHILD
OAKLAWN
CHAPEL

S 89° 15' 12" E

15' 12" E

EB CR 46A

PC STA. 84+77.61

EB46A-8

TYPE F CURB & GUTTER

STA. 84+77.61
22.00' RT

STA. 88+10.95
39.62' LT

TYPE F CURB & GUTTER

30' R

STA. 88+37.03
11.21' LT

END CURB & GUTTER
MATCH EXISTING
STA. 86+82.00, 22.00' RT

EB CR 46A

℄ EB CR 46A

END ℄ CHERRY LAUREL DR.
STA. 686+28.82 =
STA. 86+28.82, 0.00' LT
℄ EB CR 46A

BALDWIN-FAIRCHILD
OAKLAWN
CEMETERY

BALDWIN-FAIRCHILD
OAKLAWN
CEMETERY

END MILLING & RESURFACING
STA. 90+24.71

PC STA. 90+18.12

S 53° 54' 44" E

PT STA. 89+32.82

STA. 89+40.66
22.04' RT

STA. 90+24.73
1.01' LT

END WIDENING
STA. 90+00.00

STA. 90+24.25
22.99' RT

183 184 185 186 187 188 189 190 687 83 84 85 86 87 88 89 90

LEGEND

WIDENING

MILLING & RESURFACING LIMITS

REVISIONS			
DATE	DESCRIPTION	DATE	DESCRIPTION

MICHAEL J. QUARTETTI, P.E.
P.E. LICENSE NUMBER 45976
PARSONS BRINCKERHOFF, INC.
2202 N WEST SHORE BLVD., SUITE 300
TAMPA, FL 33607
CERTIFICATE OF AUTHORIZATION 00001462

STATE OF FLORIDA
DEPARTMENT OF TRANSPORTATION

ROAD NO.	COUNTY	FINANCIAL PROJECT ID
400	SEMINOLE	242592-4-52-01

ROADWAY PLAN (60)
CR 46A

SHEET NO. 141

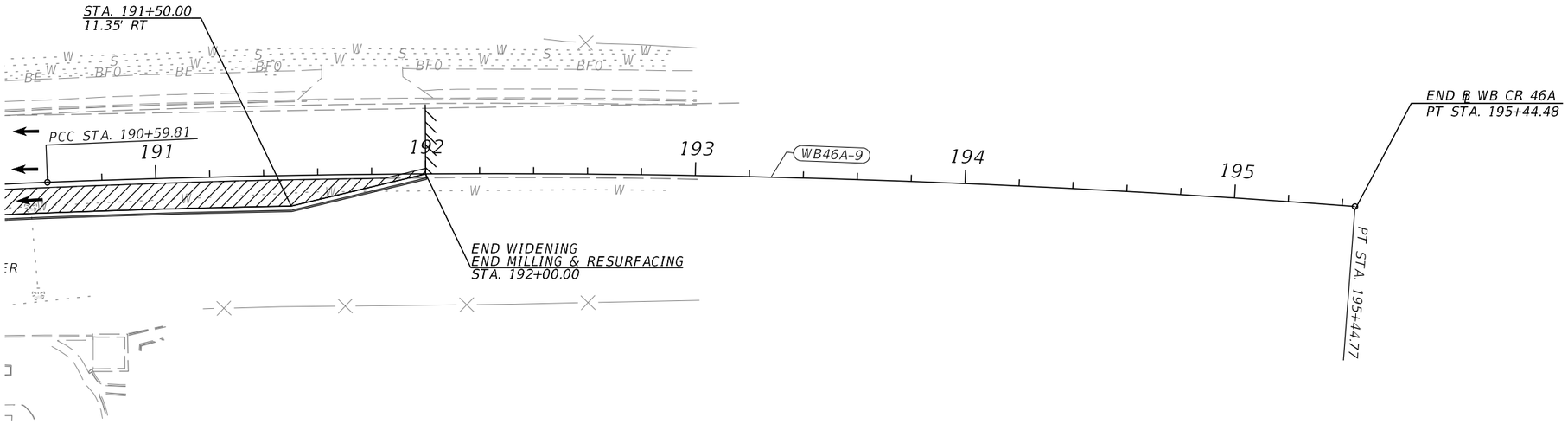



LEGEND

WIDENING

MILLING & RESURFACING LIMITS

REVISIONS			
DATE	DESCRIPTION	DATE	DESCRIPTION

MICHAEL J. QUARTETTI, P.E.
P.E. LICENSE NUMBER 45976
PARSONS BRINCKERHOFF, INC.
2202 N WEST SHORE BLVD., SUITE 300
TAMPA, FL 33607
CERTIFICATE OF AUTHORIZATION 00001462

STATE OF FLORIDA
DEPARTMENT OF TRANSPORTATION

ROAD NO.	COUNTY	FINANCIAL PROJECT ID
400	SEMINOLE	242592-4-52-01

ROADWAY PLAN (61)
CR 46A

SHEET NO. 142

SCALE: 1" = 50'

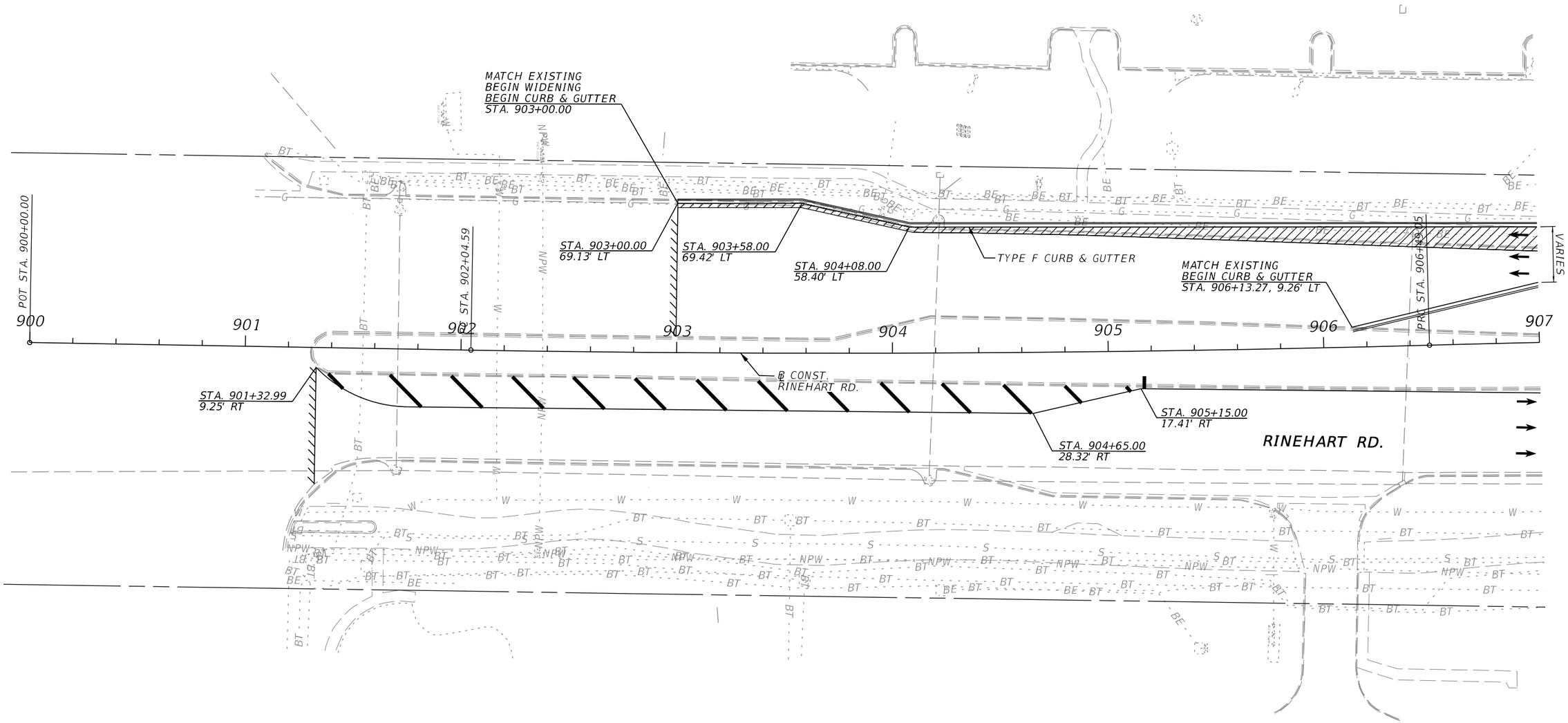

LEGEND

- WIDENING
- PAVT. AREA TO BE CHEVRON STRIPED
- MILLING & RESURFACING LIMITS

REVISIONS			
DATE	DESCRIPTION	DATE	DESCRIPTION

MICHAEL J. QUARTETTI, P.E.
P.E. LICENSE NUMBER 45976
PARSONS BRINCKERHOFF, INC.
2202 N WEST SHORE BLVD., SUITE 300
TAMPA, FL 33607
CERTIFICATE OF AUTHORIZATION 00001462

STATE OF FLORIDA
DEPARTMENT OF TRANSPORTATION

ROAD NO.	COUNTY	FINANCIAL PROJECT ID
400	SEMINOLE	242592-4-52-01

ROADWAY PLAN (62)
RINEHART

SHEET NO. 143

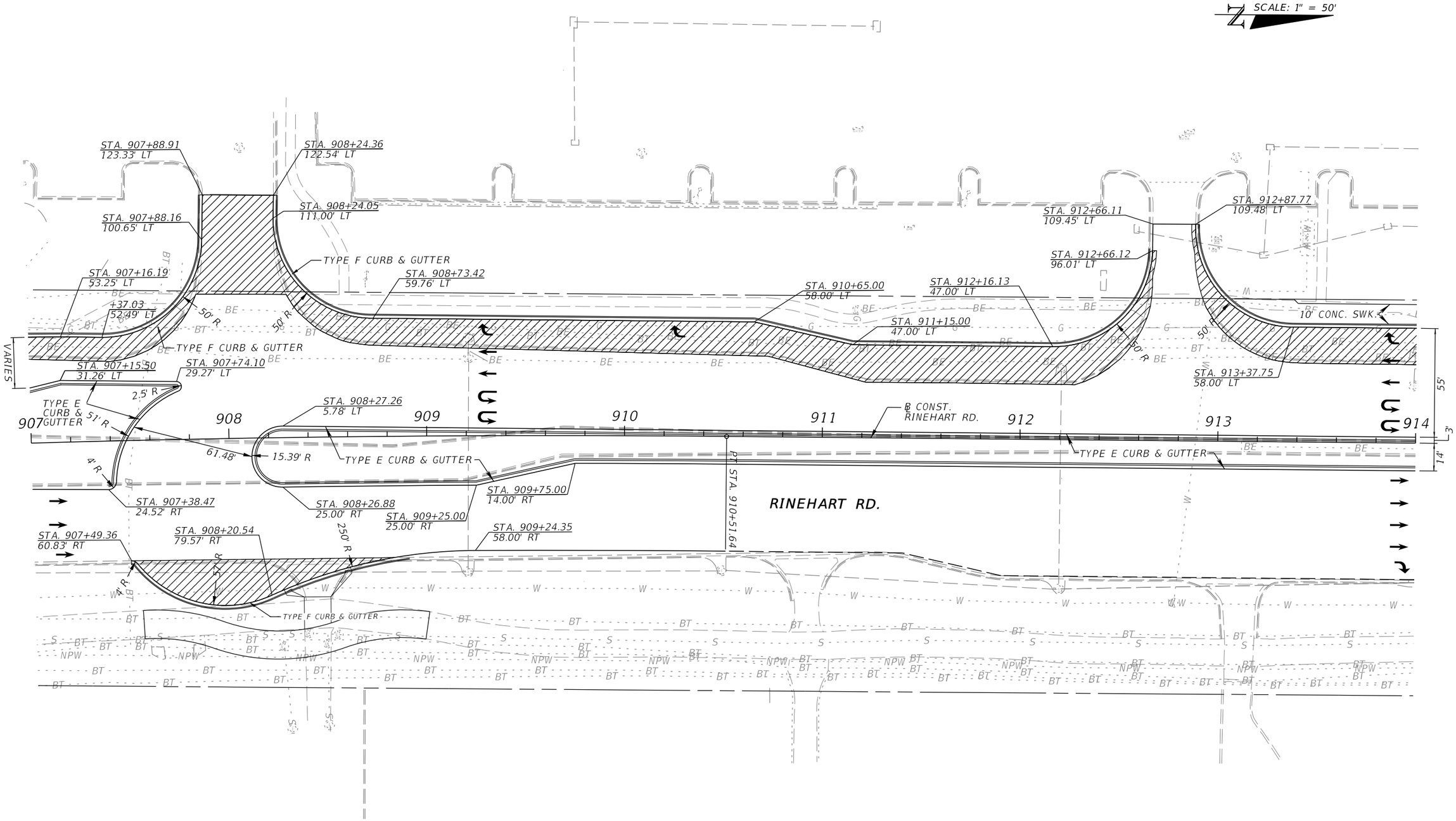

LEGEND

WIDENING

REVISIONS			
DATE	DESCRIPTION	DATE	DESCRIPTION

MICHAEL J. QUARTETTI, P.E.
P.E. LICENSE NUMBER 45976
PARSONS BRINCKERHOFF, INC.
2202 N WEST SHORE BLVD., SUITE 300
TAMPA, FL 33607
CERTIFICATE OF AUTHORIZATION 00001462

STATE OF FLORIDA
DEPARTMENT OF TRANSPORTATION

ROAD NO.	COUNTY	FINANCIAL PROJECT ID
400	SEMINOLE	242592-4-52-01

ROADWAY PLAN (63)
RINEHART

SHEET NO. 144

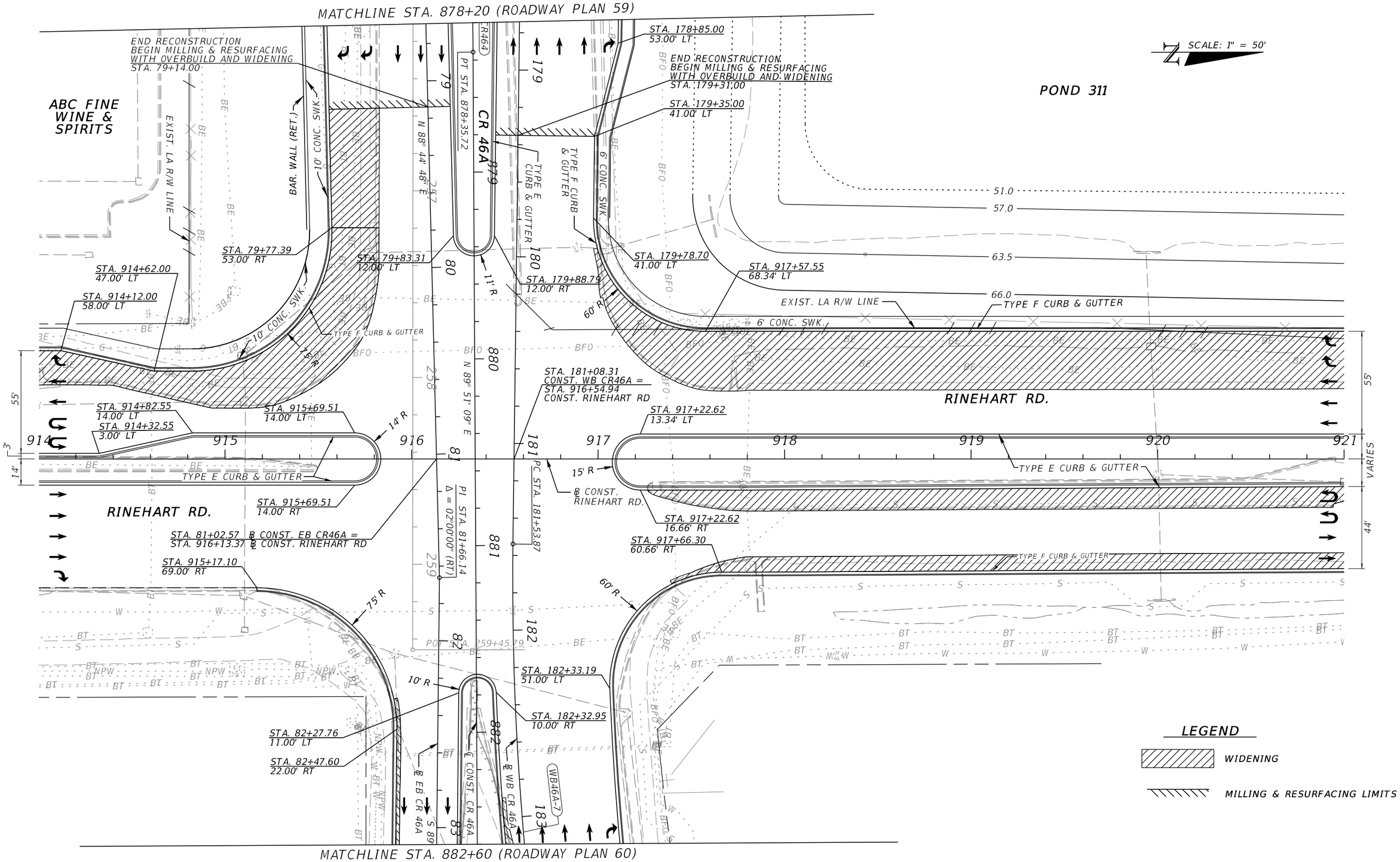

REVISIONS			
DATE	DESCRIPTION	DATE	DESCRIPTION

MICHAEL J. QUARTETTI, P.E.
P.E. LICENSE NUMBER 45976
PARSONS BRINCKERHOFF, INC.
2202 N WEST SHORE BLVD., SUITE 300
TAMPA, FL 33607
CERTIFICATE OF AUTHORIZATION 00001462

STATE OF FLORIDA
DEPARTMENT OF TRANSPORTATION

ROAD NO.	COUNTY	FINANCIAL PROJECT ID
400	SEMINOLE	242592-4-52-01

ROADWAY PLAN (64)
RINEHART

SHEET NO.
145

POND 311

SCALE: 1" = 50'

51.0

57.0

63.5

66.0

TYPE F CURB & GUTTER

6' CONC. SWK.

EXIST. LA R/W LINE

STA. 922+95.00
68.34' LT

STA. 923+45.00
57.34' LT

STA. 924+82.68
57.20' LT

STA. 924+63.60
24.34' LT

STA. 923+50.00
24.34' LT

STA. 923+00.00
13.34' LT

RINEHART RD.

921

922

923

924

925

926

927

928

1294' R

STA. 925+59.48
21.77' LT

15' R

60' R

STA. 926+47.55
49.02' LT

STA. 926+56.51
42.22' LT

STA. 926+49.17
17.09' LT

STA. 926+53.04
20.24' LT

STA. 927+44.72
20.47' LT

10' R

4' R

75' R

STA. 926+23.25
19.67' RT

TYPE E CURB & GUTTER

+85.02
2.00' RT

5' R

STA. 927+08.57
22.89' RT

STA. 927+49.72
21.26' RT

STA. 925+64.03
8.83' RT

STA. 925+11.52

STA. 923+61.44
13.24' RT

STA. 924+80.82
66.44' RT

STA. 924+30.67
56.20' RT

STA. 923+61.90
57.23' RT

STA. 925+67.72
63.71' RT

STA. 926+21.40
60.36' RT

799' R

50' R

STA. 926+81.09
111.15' RT

55'

44'

VARIES

VARIES

NPW

S

BT

W

BE

LEGEND

WIDENING

REVISIONS			
DATE	DESCRIPTION	DATE	DESCRIPTION

MICHAEL J. QUARTETTI, P.E.
P.E. LICENSE NUMBER 45976
PARSONS BRINCKERHOFF, INC.
2202 N WEST SHORE BLVD., SUITE 300
TAMPA, FL 33607
CERTIFICATE OF AUTHORIZATION 00001462

STATE OF FLORIDA
DEPARTMENT OF TRANSPORTATION

ROAD NO.	COUNTY	FINANCIAL PROJECT ID
400	SEMINOLE	242592-4-52-01

ROADWAY PLAN (65)
RINEHART

SHEET NO. 146

SCALE: 1" = 50'

STA. 930+38.91
23.19' LT

STA. 930+99.96
23.39' LT

STA. 933+15.96
48.32' LT

STA. 929+98.11
14.98' LT

EXIST. LA R/W LINE

EXIST. LA R/W LINE

TYPE F CURB & GUTTER

6' CONC. SWK.

6' CONC. SWK.

5' CONC. SWK.

END 5' CONC. SIDEWALK
MATCH EXISTING
STA. 933+85.27

928

929

930

931

932

933

934

VARIES

END CONSTRUCTION
MATCH EXISTING
STA. 934+00.00

STA. 929+98.11
14.98' LT

STA. 933+67.05
14.57' LT

STA. 929+16.00
17.65' RT

℄ CONST. REINHART RD.
PT STA. 934+91.12

LEGEND

WIDENING

MILLING & RESURFACING LIMITS

REVISIONS			
DATE	DESCRIPTION	DATE	DESCRIPTION

MICHAEL J. QUARTETTI, P.E.
P.E. LICENSE NUMBER 45976
PARSONS BRINCKERHOFF, INC.
2202 N WEST SHORE BLVD., SUITE 300
TAMPA, FL 33607
CERTIFICATE OF AUTHORIZATION 00001462

STATE OF FLORIDA
DEPARTMENT OF TRANSPORTATION

ROAD NO.	COUNTY	FINANCIAL PROJECT ID
400	SEMINOLE	242592-4-52-01

ROADWAY PLAN (66)
RINEHART

SHEET NO. 147

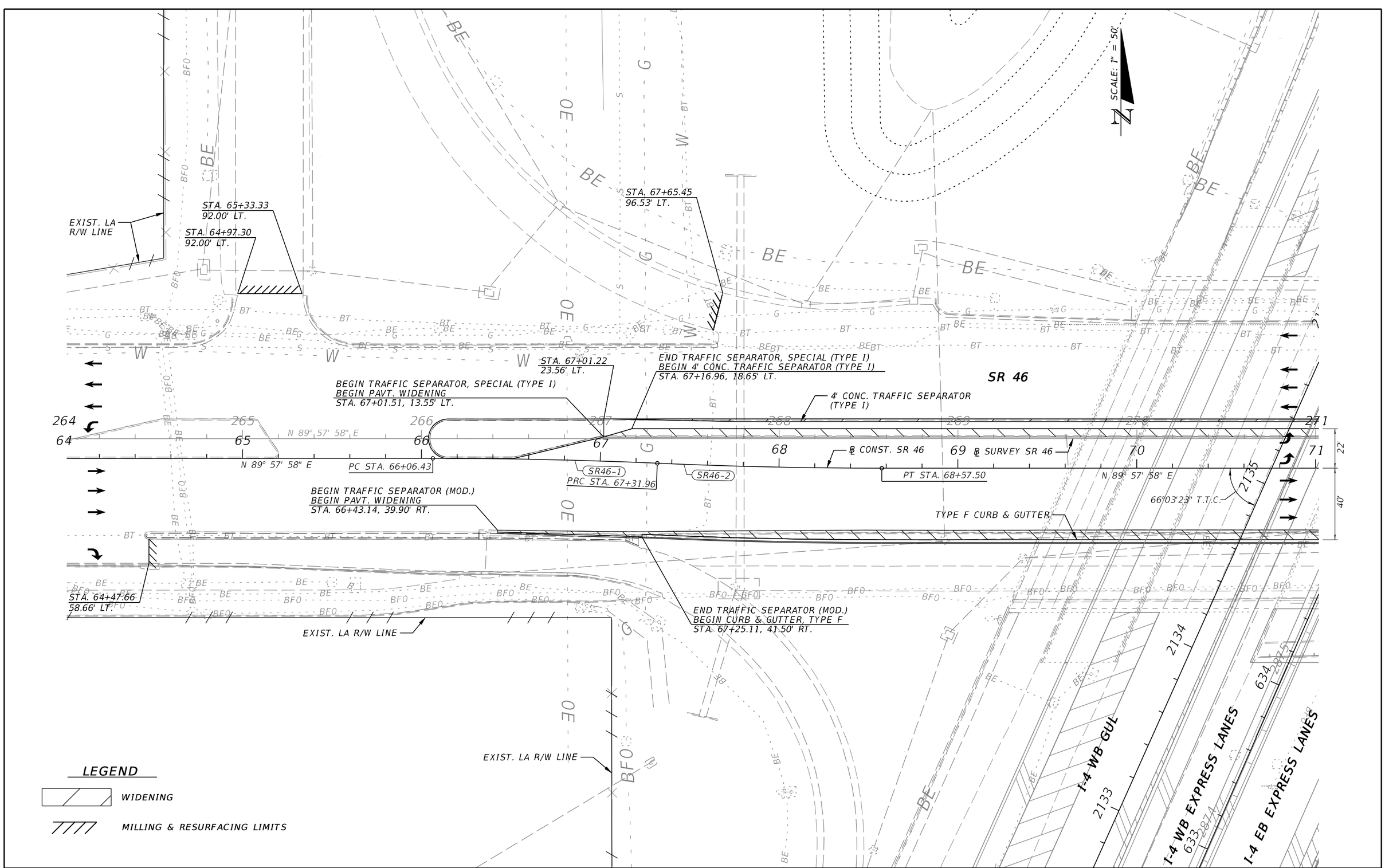

REVISIONS			
DATE	DESCRIPTION	DATE	DESCRIPTION

MICHAEL J. QUARTETTI, P.E.
P.E. LICENSE NUMBER 45976
PARSONS BRINCKERHOFF, INC.
2202 N WEST SHORE BLVD., SUITE 300
TAMPA, FL 33607
CERTIFICATE OF AUTHORIZATION 00001462

STATE OF FLORIDA
DEPARTMENT OF TRANSPORTATION

ROAD NO.	COUNTY	FINANCIAL PROJECT ID
400	SEMINOLE	242592-4-52-01

ROADWAY PLAN (68)
SR 46

SHEET NO. 148

SCALE: 1" = 50'

EXIST. LA R/W LINE

STA. 65+33.33
92.00' LT.

STA. 64+97.30
92.00' LT.

STA. 67+65.45
96.53' LT.

STA. 67+01.22
23.56' LT.

BEGIN TRAFFIC SEPARATOR, SPECIAL (TYPE I)
BEGIN PAVT. WIDENING
STA. 67+01.51, 13.55' LT.

END TRAFFIC SEPARATOR, SPECIAL (TYPE I)
BEGIN 4' CONC. TRAFFIC SEPARATOR (TYPE I)
STA. 67+16.96, 18.65' LT.

SR 46

4' CONC. TRAFFIC SEPARATOR
(TYPE I)

264 64 265 65 N 89° 57' 58" E 266 66 267 67 268 68 269 69 270 70 271 71

N 89° 57' 58" E

PC STA. 66+06.43

SR46-1
PRC STA. 67+31.96

SR46-2

℄ CONST. SR 46

℄ SURVEY SR 46

PT STA. 68+57.50

N 89° 57' 58" E

22'

40'

BEGIN TRAFFIC SEPARATOR (MOD.)
BEGIN PAVT. WIDENING
STA. 66+43.14, 39.90' RT.

TYPE F CURB & GUTTER

STA. 64+47.66
58.66' LT.

END TRAFFIC SEPARATOR (MOD.)
BEGIN CURB & GUTTER, TYPE F
STA. 67+25.11, 41.50' RT.

EXIST. LA R/W LINE

EXIST. LA R/W LINE

2135
2134
2133
634
633
I-4 WB GUL
I-4 WB EXPRESS LANES
I-4 EB EXPRESS LANES

LEGEND

WIDENING

MILLING & RESURFACING LIMITS

REVISIONS			
DATE	DESCRIPTION	DATE	DESCRIPTION

MICHAEL J. QUARTETTI, P.E.
P.E. LICENSE NUMBER 45976
PARSONS BRINCKERHOFF, INC.
2202 N WEST SHORE BLVD., SUITE 300
TAMPA, FL 33607
CERTIFICATE OF AUTHORIZATION 00001462

STATE OF FLORIDA
DEPARTMENT OF TRANSPORTATION

ROAD NO.	COUNTY	FINANCIAL PROJECT ID
400	SEMINOLE	242592-4-52-01

ROADWAY PLAN (68)
SR 46

SHEET NO. 148

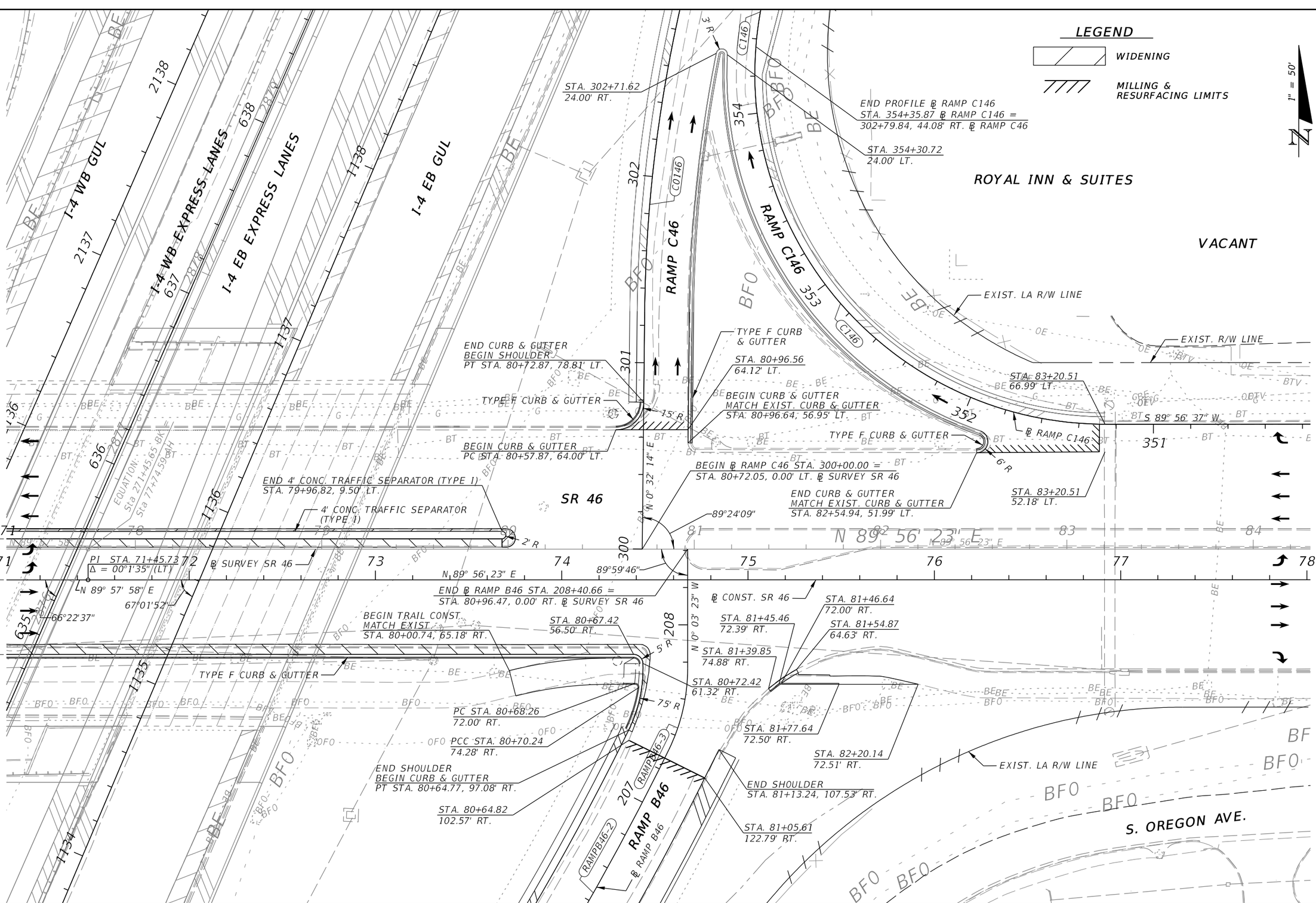

REVISIONS			
DATE	DESCRIPTION	DATE	DESCRIPTION

MICHAEL J. QUARTETTI, P.E.
P.E. LICENSE NUMBER 45976
PARSONS BRINCKERHOFF, INC.
2202 N WEST SHORE BLVD., SUITE 300
TAMPA, FL 33607
CERTIFICATE OF AUTHORIZATION 00001462

STATE OF FLORIDA
DEPARTMENT OF TRANSPORTATION

ROAD NO.	COUNTY	FINANCIAL PROJECT ID
400	SEMINOLE	242592-4-52-01

ROADWAY PLAN (69)
SR 46

SHEET NO. 150

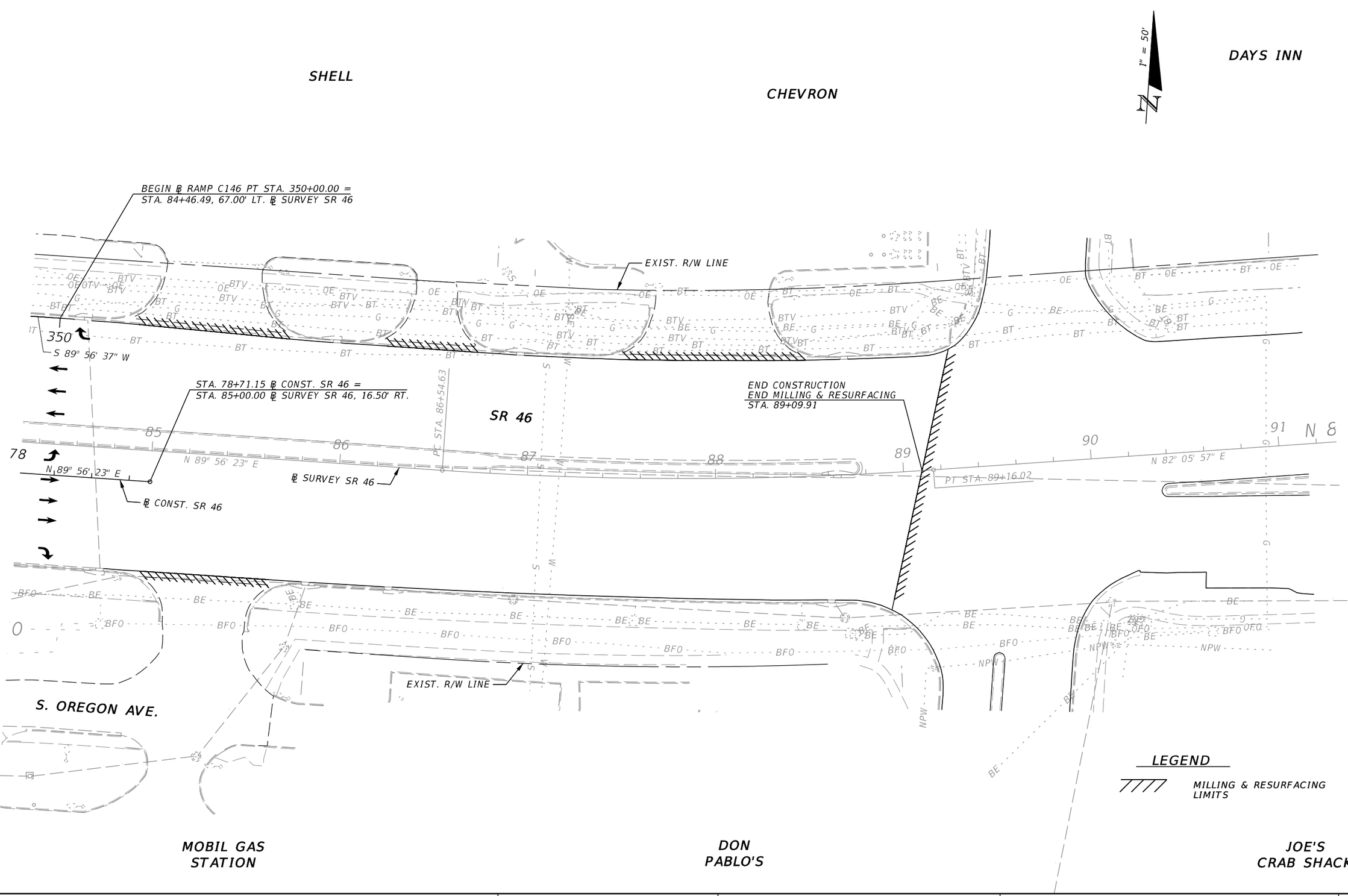

REVISIONS			
DATE	DESCRIPTION	DATE	DESCRIPTION

MICHAEL J. QUARTETTI, P.E.
P.E. LICENSE NUMBER 45976
PARSONS BRINCKERHOFF, INC.
2202 N WEST SHORE BLVD., SUITE 300
TAMPA, FL 33607
CERTIFICATE OF AUTHORIZATION 00001462

STATE OF FLORIDA
DEPARTMENT OF TRANSPORTATION

ROAD NO.	COUNTY	FINANCIAL PROJECT ID
400	SEMINOLE	242592-4-52-01

ROADWAY PLAN (70)
SR 46

SHEET NO. 151

24 HOUR FITNESS

SCALE: 1" = 50'

BEGIN CONSTRUCTION
BEGIN MILLING AND RESURFACING
STA. 171+80.00
MATCH EXISTING

EXIST. R/W LINE

10' SIDEWALK

EXIST. R/W LINE

PT STA. 173+96.21
82.34' LT.

PC STA. 174+14.40
82.52' LT.

18.75'

50' R

50' R

STA. 174+38.42
49.27' LT.

PT STA. 174+64.82
32.91' LT.

EXIST. R/W LINE

END CONC. TRAFF. SEP. VARIABLE WIDTH
BEG TYPE E CURB & GUTTER
STA. 177+02.09, 0.10' RT.

MSE WALL W/ TRAFF. RAIL.

℄ CONST US 17/92

PC STA. 173+46.12
34.81' LT.

END ℄ ORANGE
STA. 160+80.04=
STA. 174+10.42
℄ CONST US 17/92

5.5' SIDEWALK
BEGIN RECONSTRUCTION
STA. 174+64.82

BEG. CONC. TRAFF. SEP
VARIABLE WIDTH
STA. 174+73.47
3.52' RT.

STA. 177+52.00
11.32' LT.

℄ CONST US 17/92

171 172 173 174 175 176 177 178

N 0° 19' 59" W

PI STA. 174+04.63
Δ = 00°23'31" (RT)

90°10'07"

75' R

1.5' R

N 0° 03' 32" E

N 0° 03' 32" E

END C&G
BEGIN 10' PAVED SHLDR.
PT STA. 174+91.71
32.20' RT.

CONC. TRAFF. SEP
VARIABLE WIDTH

10' PAVED SHLDR.

MONROE RD. (US 17/92)

10' 10' 24' VARIES 24' 4' 10'

PC STA. 173+36.59
35.00' RT.

75' R

50' R

35' R

N 0° 08' 46" W 1169.21'

50' R

EXIST. R/W LINE

5' SIDEWALK

BEG. 4' CONC. TRAFF. SEPARATOR
STA. 160+03.21, 9.50' LT.

EXIST. R/W LINE

MATCH EXISTING
BEGIN C&G

PT STA. 159+94.36
23.00' LT.

PT STA. 159+62.01

PC STA. 159+98.08
31.00' RT.

STA. 159+70.49
31.00' RT.

STA. 159+66.76
4.00' LT.

℄ ORANGE BLVD.

4' CONC. TRAFF. SEP.

ORANGE BLVD 159

CLORANGE-1

EXIST. R/W LINE

MATCHLINE STA. 158+60
(ROADWAY PLAN 84)

MSE WALL W/ TRAFF. RAIL.

12' SHARED USE PATH

EXIST. R/W LINE

STA. 158+05.13
0.58' RT.

78.47

POND 318B

POND 318B

POND 318B

REVISIONS			
DATE	DESCRIPTION	DATE	DESCRIPTION

MICHAEL J. QUARTETTI, P.E.
P.E. LICENSE NUMBER 45976
PARSONS BRINCKERHOFF, INC.
2202 N WEST SHORE BLVD., SUITE 300
TAMPA, FL 33607
CERTIFICATE OF AUTHORIZATION 00001462

STATE OF FLORIDA
DEPARTMENT OF TRANSPORTATION

ROAD NO.	COUNTY	FINANCIAL PROJECT ID
400	SEMINOLE	242592-4-52-01

ROADWAY PLAN (71)
US 17/92

SHEET NO. 152

MARATHON
KANGAROO EXPRESS

SCALE: 1" = 50'

END TYPE E CURB & GUTTER
BEG. 22' CONC. TRAFF. SEP.
STA. 179+96.08, 13.00' LT.

EXIST. R/W LINE

MSE WALL W/ TRAFF. RAIL

PROP. R/W LINE

END MILLING AND RESURFACING
END WIDENING
BEGIN CONSTRUCTION
PC STA. 149+00.00

STA. 149+04.22
0.00' LT.

STA. 149+04.22
11.00' RT.

BEGIN ℄ CONST.
CR15 STA. 280+67.06 =
STA. 149+79.22
℄ CONST. 17/92

BEGIN BRIDGE
STA. 180+24.41

℄ CONST US 17/92
N 0° 03' 32" E

STA. 179+56.86
13.00' LT.

PC STA. 179+49.19

STA. 179+39.33
12.95' RT.

STA. 179+39.08
36.95' RT.

10' 24' VARIES 24' 10'

30' APPROACH SLAB

MSE WALL W/ TRAFF. RAIL

END TYPE E CURB & GUTTER
BEG. 26' CONC. TRAFF. SEP.
STA. 179+75.92, 13.00' RT.

MATCHLINE STA. 152+30
(ROADWAY PLAN 84)

TYPE F CURB & GUTTER

TYPE E CURB & GUTTER

TYPE F CURB & GUTTER

STA. 150+76.14
11.00' RT.

℄ ORANGE

STA. 150+76.14
11.00' LT.

PC STA. 150+45.38
23.00' LT.

10' R

50' R

90°00'00"

28'

PT STA. 147+03.98
72.94' RT.

EXIST. R/W LINE

PC STA. 147+39.13
61.77' RT.

PC STA. 146+53.98
23.00' RT.

5' PAVED SHLDR.

BEGIN MILLING AND
RESURFACING
STA. 145+73.58

50' R

STA. 146+85.74
11.00' RT.

5' R

STA. 146+46.55
11.00' LT.

℄ ORANGE

3' R

PT STA. 147+87.85
23.00' RT.

STA. 147+70.20
11.00' RT.

75' R

ORANGE BLVD.

S 54° 26' 27" E

STA. 147+96.56
0.00' LT.

5' PAVED SHLDR.

BEGIN WIDENING
STA. 146+63.49

EXIST. R/W LINE

5' R

PC STA. 149+13.22
23.00' LT.

US 17/92

CL17 5)

26' CONC. TRAFF. SEP.

15' CONC. TRAFF. SEP.

STA. 183+22.48
13.00' RT.

STA. 183+70.86
2.00' RT.

STA. 184+27.82
37.00' RT.

STA. 184+74.18
49.00' RT.

10' 24' 13' 12' 47' 10'

PC STA. 281+40.06
16.00' LT.
N 35° 33' 33" E

PT STA. 281+40.06
35.00' RT.

12' SHARED USE PATH

MONROE RD.

EXIST. R/W LINE

RR CROSSING

TYPE F CURB & GUTTER

RR CROSSING

SUNRAIL

MATCHLINE STA. 282+40
(ROADWAY PLAN 78)

POND 317C

REVISIONS			
DATE	DESCRIPTION	DATE	DESCRIPTION

MICHAEL J. QUARTETTI, P.E.
P.E. LICENSE NUMBER 45976
PARSONS BRINCKERHOFF, INC.
2202 N WEST SHORE BLVD., SUITE 300
TAMPA, FL 33607
CERTIFICATE OF AUTHORIZATION 00001462

STATE OF FLORIDA
DEPARTMENT OF TRANSPORTATION

ROAD NO.	COUNTY	FINANCIAL PROJECT ID
400	SEMINOLE	242592-4-52-01

ROADWAY PLAN (72)
US 17/92

SHEET NO. 153

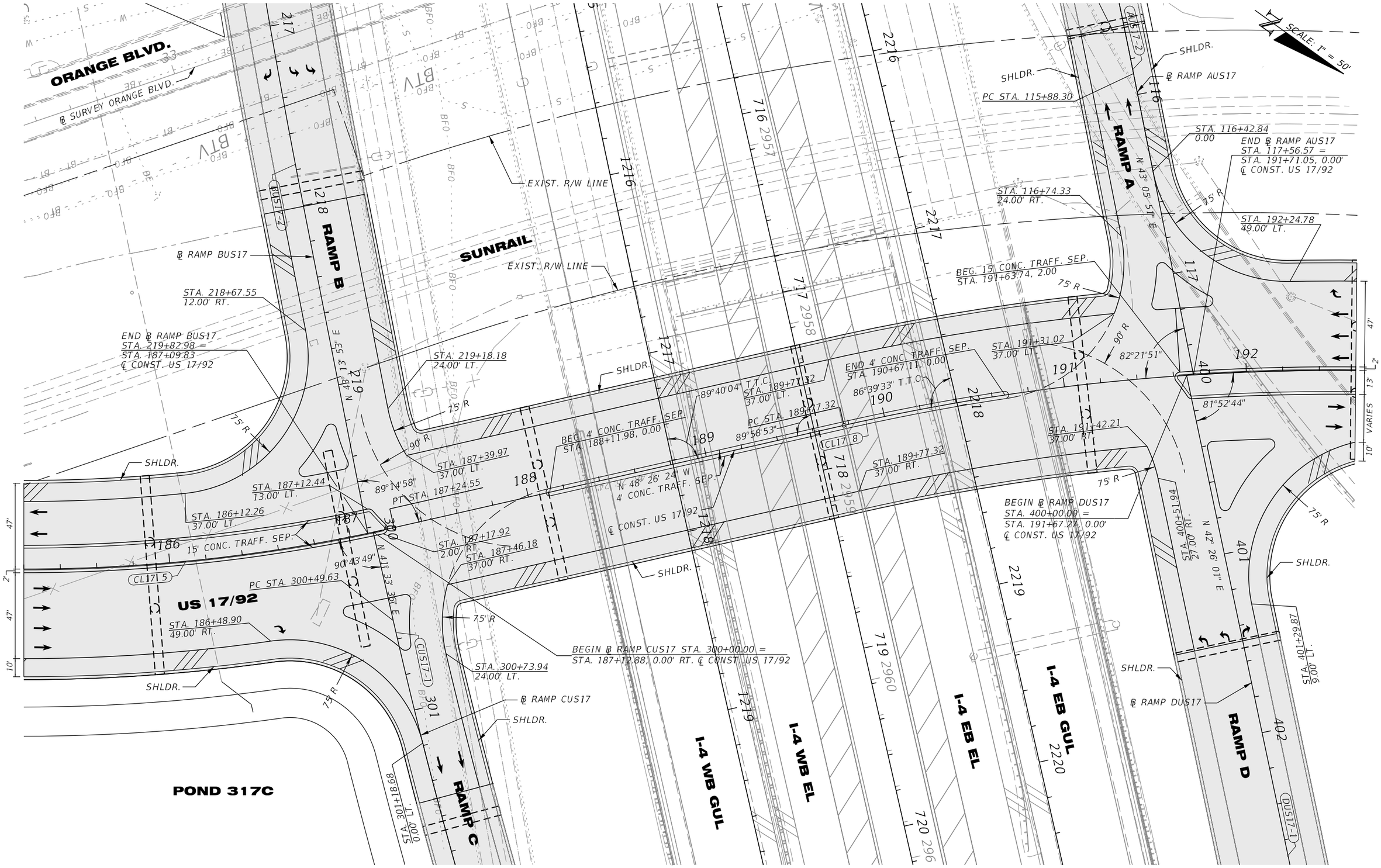

REVISIONS			
DATE	DESCRIPTION	DATE	DESCRIPTION

MICHAEL J. QUARTETTI, P.E.
P.E. LICENSE NUMBER 45976
PARSONS BRINCKERHOFF, INC.
2202 N WEST SHORE BLVD., SUITE 300
TAMPA, FL 33607
CERTIFICATE OF AUTHORIZATION 00001462

STATE OF FLORIDA
DEPARTMENT OF TRANSPORTATION

ROAD NO.	COUNTY	FINANCIAL PROJECT ID
400	SEMINOLE	242592-4-52-01

ROADWAY PLAN (73)
US 17/92

SHEET NO. 154

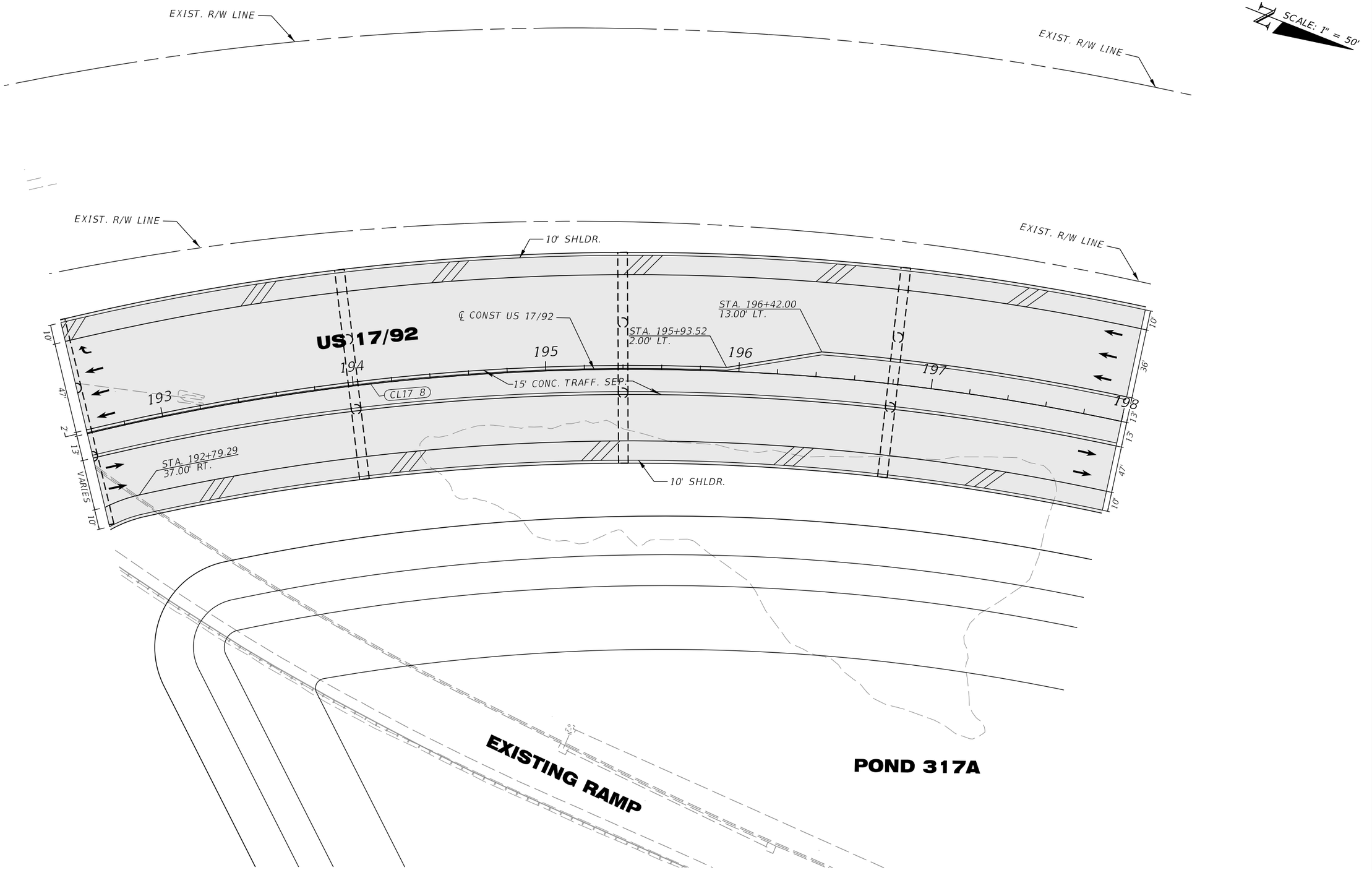

REVISIONS			
DATE	DESCRIPTION	DATE	DESCRIPTION

MICHAEL J. QUARTETTI, P.E.
P.E. LICENSE NUMBER 45976
PARSONS BRINCKERHOFF, INC.
2202 N WEST SHORE BLVD., SUITE 300
TAMPA, FL 33607
CERTIFICATE OF AUTHORIZATION 00001462

STATE OF FLORIDA
DEPARTMENT OF TRANSPORTATION

ROAD NO.	COUNTY	FINANCIAL PROJECT ID
400	SEMINOLE	242592-4-52-01

ROADWAY PLAN (74)
US 17/92

SHEET NO. 155

SCALE: 1" = 50'

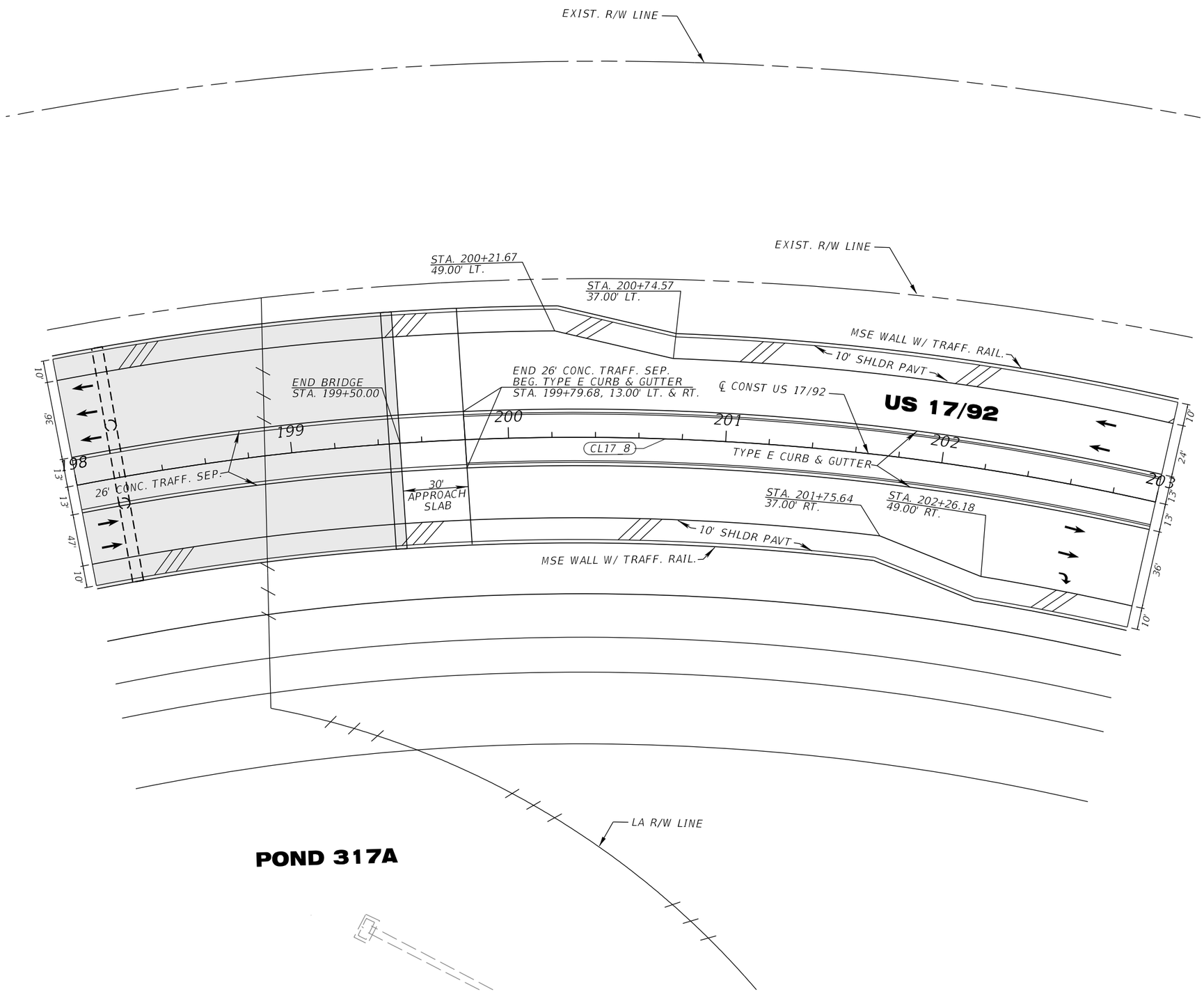

REVISIONS			
DATE	DESCRIPTION	DATE	DESCRIPTION

MICHAEL J. QUARTETTI, P.E.
P.E. LICENSE NUMBER 45976
PARSONS BRINCKERHOFF, INC.
2202 N WEST SHORE BLVD., SUITE 300
TAMPA, FL 33607
CERTIFICATE OF AUTHORIZATION 00001462

STATE OF FLORIDA
DEPARTMENT OF TRANSPORTATION

ROAD NO.	COUNTY	FINANCIAL PROJECT ID
400	SEMINOLE	242592-4-52-01

ROADWAY PLAN (75)
US 17/92

SHEET NO. 156

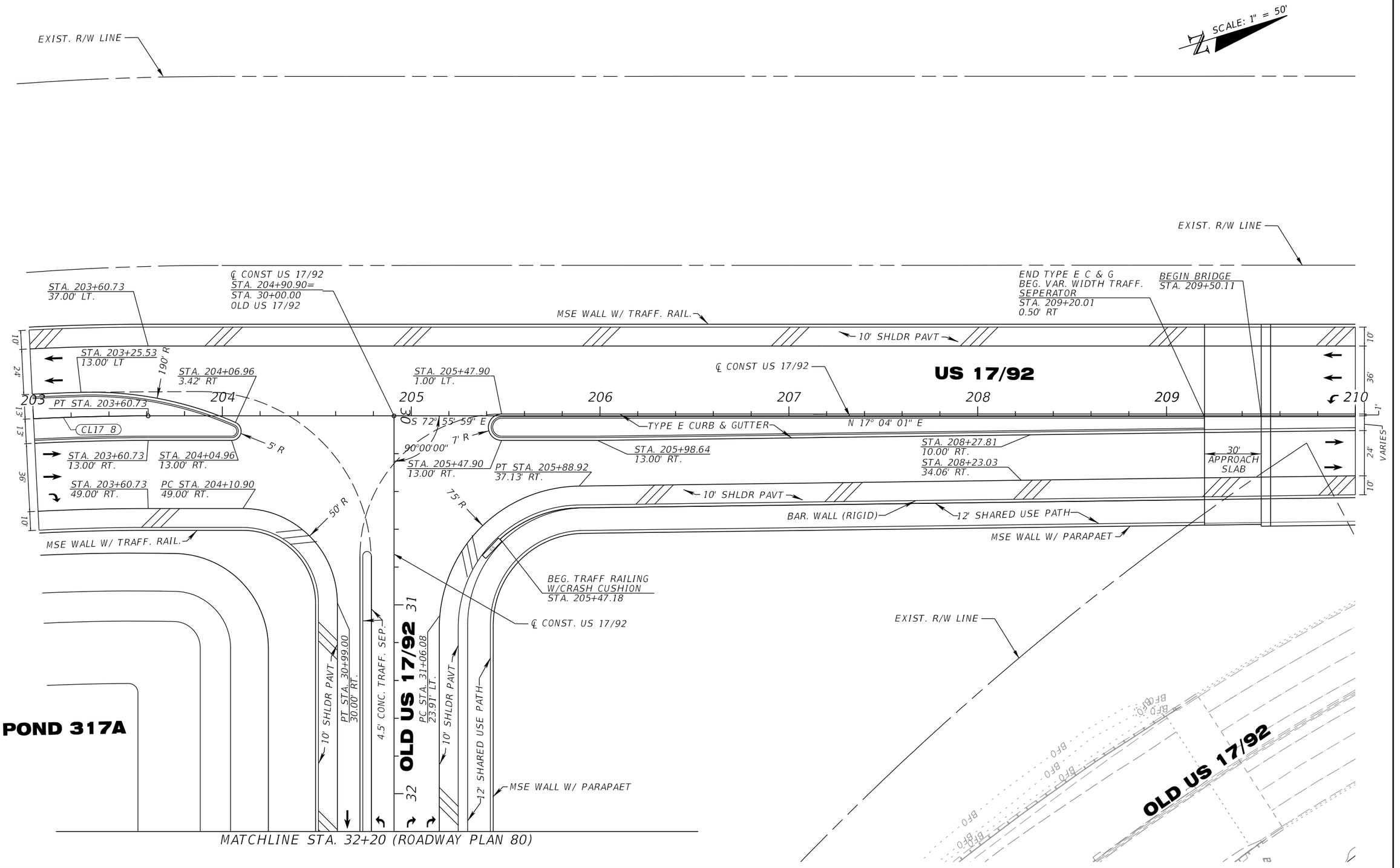

REVISIONS			
DATE	DESCRIPTION	DATE	DESCRIPTION

MICHAEL J. QUARTETTI, P.E.
P.E. LICENSE NUMBER 45976
PARSONS BRINCKERHOFF, INC.
2202 N WEST SHORE BLVD., SUITE 300
TAMPA, FL 33607
CERTIFICATE OF AUTHORIZATION 00001462

STATE OF FLORIDA
DEPARTMENT OF TRANSPORTATION

ROAD NO.	COUNTY	FINANCIAL PROJECT ID
400	SEMINOLE	242592-4-52-01

ROADWAY PLAN (76)
US 17/92

SHEET NO. 157

SCALE: 1" = 50'

EXIST. R/W LINE

EXIST. R/W LINE

BEG. MEDIAN TRAFF. RAIL.
W/ CRASH CUSHION
STA. 211+16.40
3.50' LLT

END MEDIAN TRAFF. RAIL.
MATCH EXIST.
STA. 215+83.86
1.00' LT

STA. 211+16.51
11.50' LT.

STA. 210+66.51
0.16' LT.

STA. 210+02.30
1.00' LT.

MEDIAN TRAFFIC RAILING

STA. 214+60.64
7.00' LT.

STA. 215+83.86
7.00' LT.

210 211 212 213 214 215 216 217

N 17° 04' 01" E

N 17° 04' 01" E

10' 36' 1' VARIES 10'

STA. 210+56.98
7.00' RT.

4'

END VAR. WIDTH TRAFF.
SEPERATOR
STA. 210+66.67
1.34' RT

STA. 215+83.86
7.00' RT.

US 17/92

END CONSTRUCTION
END BRIDGE
MATCH EXISTING BRIDGE
AT EXISTING PIER 7
STA. 215+83.86

EXIST. R/W LINE

EXIST. R/W LINE

℄ SURVEY CR 15

13 14 15 16 17

REVISIONS			
DATE	DESCRIPTION	DATE	DESCRIPTION

MICHAEL J. QUARTETTI, P.E.
P.E. LICENSE NUMBER 45976
PARSONS BRINCKERHOFF, INC.
2202 N WEST SHORE BLVD., SUITE 300
TAMPA, FL 33607
CERTIFICATE OF AUTHORIZATION 00001462

STATE OF FLORIDA
DEPARTMENT OF TRANSPORTATION

ROAD NO.	COUNTY	FINANCIAL PROJECT ID
400	SEMINOLE	242592-4-52-01

ROADWAY PLAN (77)
US 17/92

SHEET NO. 158

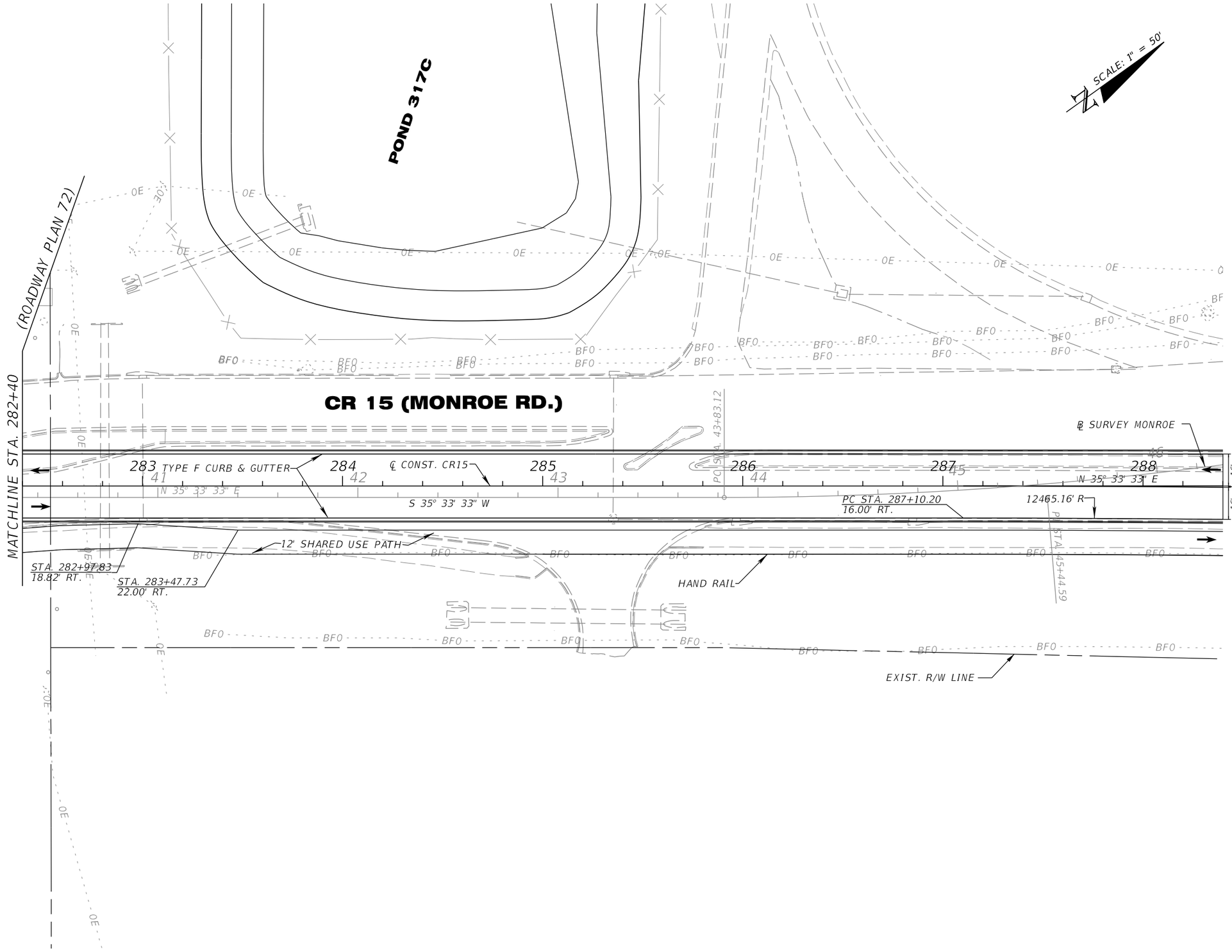

REVISIONS			
DATE	DESCRIPTION	DATE	DESCRIPTION

MICHAEL J. QUARTETTI, P.E.
P.E. LICENSE NUMBER 45976
PARSONS BRINCKERHOFF, INC.
2202 N WEST SHORE BLVD., SUITE 300
TAMPA, FL 33607
CERTIFICATE OF AUTHORIZATION 00001462

STATE OF FLORIDA
DEPARTMENT OF TRANSPORTATION

ROAD NO.	COUNTY	FINANCIAL PROJECT ID
400	SEMINOLE	242592-4-52-01

ROADWAY PLAN (78)
CR 15

SHEET NO. 159

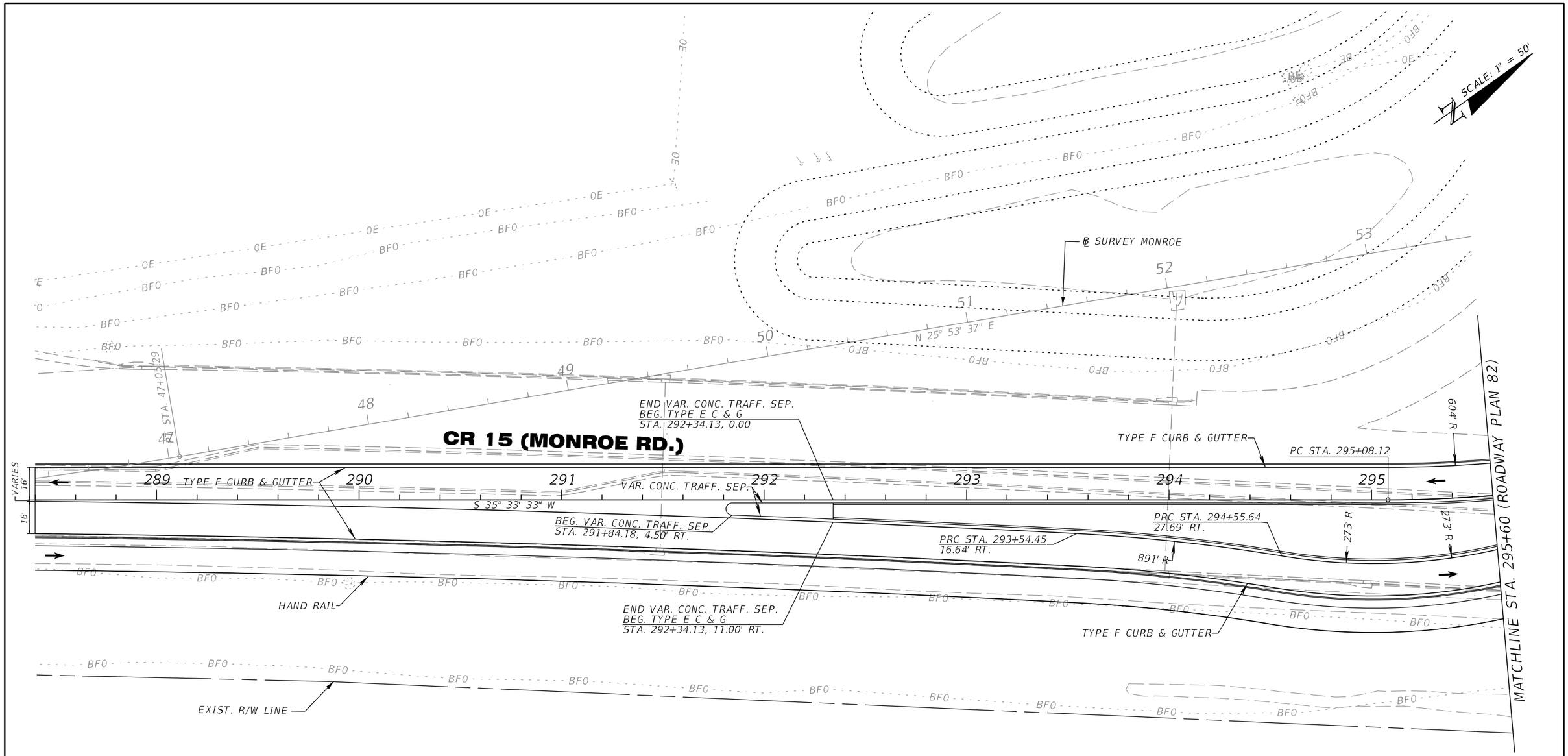

REVISIONS			
DATE	DESCRIPTION	DATE	DESCRIPTION

MICHAEL J. QUARTETTI, P.E.
P.E. LICENSE NUMBER 45976
PARSONS BRINCKERHOFF, INC.
2202 N WEST SHORE BLVD., SUITE 300
TAMPA, FL 33607
CERTIFICATE OF AUTHORIZATION 00001462

STATE OF FLORIDA
DEPARTMENT OF TRANSPORTATION

ROAD NO.	COUNTY	FINANCIAL PROJECT ID
400	SEMINOLE	242592-4-52-01

ROADWAY PLAN (79)
CR 15

SHEET NO. 160

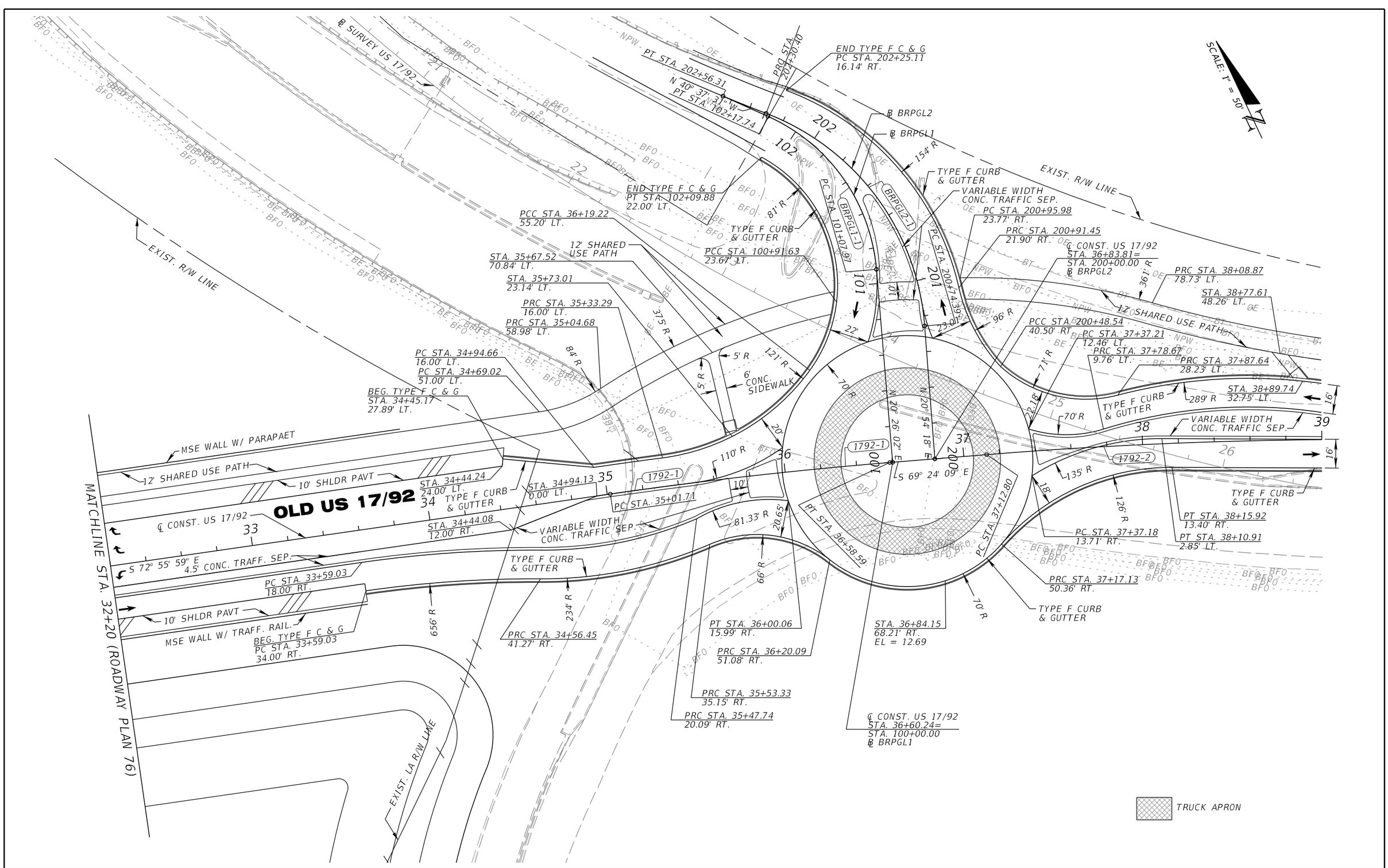

REVISIONS			
DATE	DESCRIPTION	DATE	DESCRIPTION

MICHAEL J. QUARTETTI, P.E.
P.E. LICENSE NUMBER 45976
PARSONS BRINCKERHOFF, INC.
2202 N WEST SHORE BLVD., SUITE 300
TAMPA, FL 33607
CERTIFICATE OF AUTHORIZATION 00001462

STATE OF FLORIDA
DEPARTMENT OF TRANSPORTATION

ROAD NO.	COUNTY	FINANCIAL PROJECT ID
400	SEMINOLE	242592-4-52-01

ROADWAY PLAN (80)
OLD US 17/92

SHEET NO. 161

SCALE: 1" = 50'

EXIST. R/W LINE

℄ CONST. US 17/92

PT STA. 40+10.91
50.16' LT.

PRC STA. 39+12.97
12.82' LT.

668' R

3' R

PT STA. 39+31.29

PT STA. 40+44.35
0.00' LT.

69°58'23"

END GUARDRAIL
MATCH EXISTING
STA. 41+60.84

73°58'23"

END TYPE F C & G
MATCH EXISTING
STA. 41+70.84

73°58'23"

TYPE F CURB
& GUTTER

BEG. GUARDRAIL
END ANCHORAGE TYPE II
PARALLEL
STA. 39+95.46

N 45° 32' 29" E

12' SHARED USE PATH

STA. 42+62.55
43.87' LT.

TYPE F CURB
& GUTTER

S 64° 29' 08" E

73°58'23"

76°17'49"

EXIST. R/W LINE

STA. 45+32.26
41.52' LT.

OLD US 17/92 (W. SEMINOLE)

℄ CONST. US 17/92

℄ SURVEY US 17/92

S 64^ 6' 22" E

N 45° 32' 29" E

N 45° 32' 29" E

I-4 EB GUL

I-4 EB EL

I-4 WB EL

I-4 WB GUL

REVISIONS			
DATE	DESCRIPTION	DATE	DESCRIPTION

MICHAEL J. QUARTETTI, P.E.
P.E. LICENSE NUMBER 45976
PARSONS BRINCKERHOFF, INC.
2202 N WEST SHORE BLVD., SUITE 300
TAMPA, FL 33607
CERTIFICATE OF AUTHORIZATION 00001462

STATE OF FLORIDA
DEPARTMENT OF TRANSPORTATION

ROAD NO.	COUNTY	FINANCIAL PROJECT ID
400	SEMINOLE	242592-4-52-01

ROADWAY PLAN (81)
OLD US 17/92

SHEET NO. 162

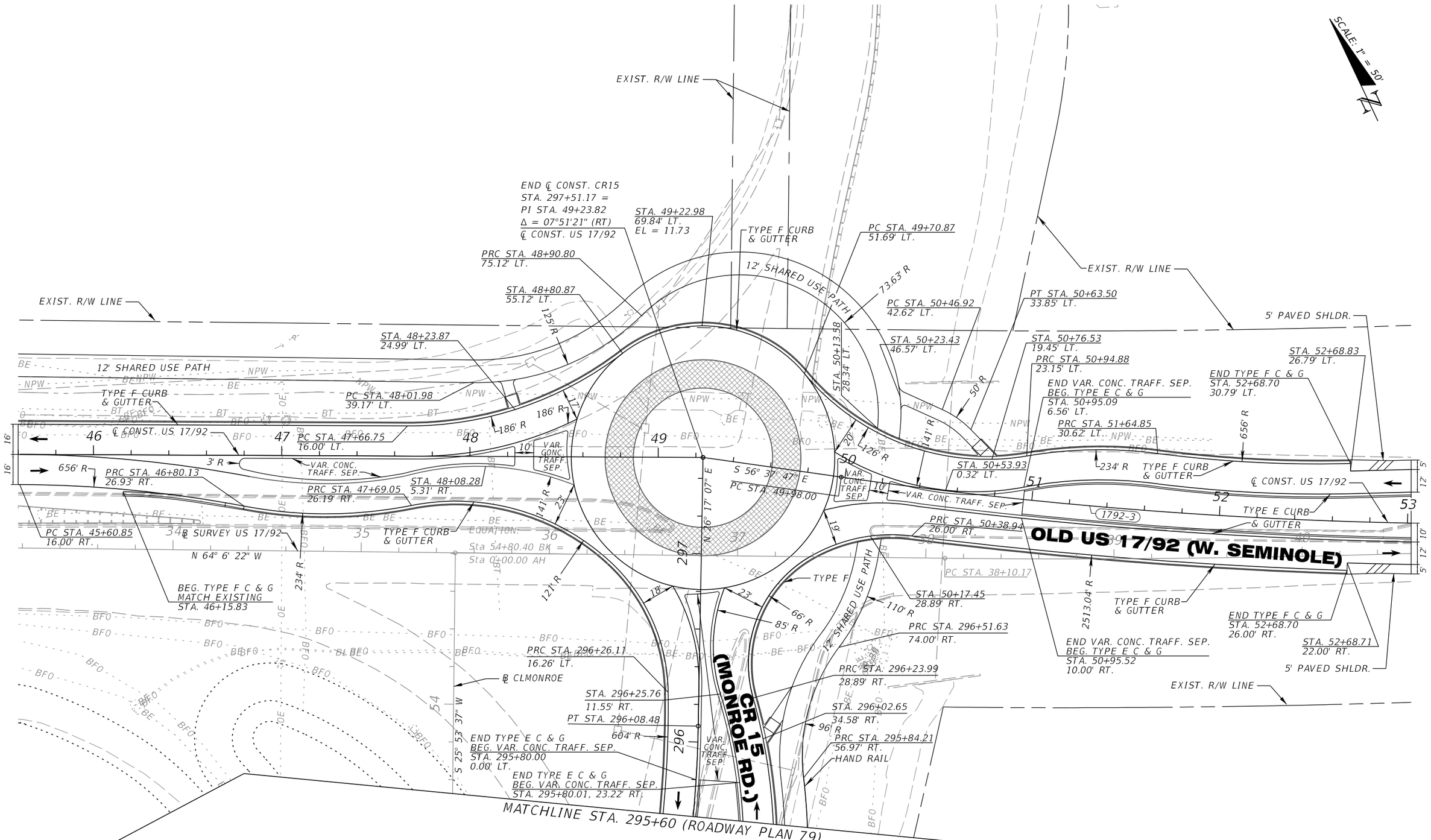

REVISIONS			
DATE	DESCRIPTION	DATE	DESCRIPTION

MICHAEL J. QUARTETTI, P.E.
P.E. LICENSE NUMBER 45976
PARSONS BRINCKERHOFF, INC.
2202 N WEST SHORE BLVD., SUITE 300
TAMPA, FL 33607
CERTIFICATE OF AUTHORIZATION 00001462

STATE OF FLORIDA
DEPARTMENT OF TRANSPORTATION

ROAD NO.	COUNTY	FINANCIAL PROJECT ID
400	SEMINOLE	242592-4-52-01

ROADWAY PLAN (82)
OLD US 17/92

SHEET NO.
163

T:\Sys\Projects\24259245201\data\FDOTPDF.pltcfg T:\Sys\Projects\24259245201\data\FDOT.tbl Default Swain 10/14/2016 10:30:57 AM T:\Sys\Projects\24259245201\roadway\PLANRD82.dgn

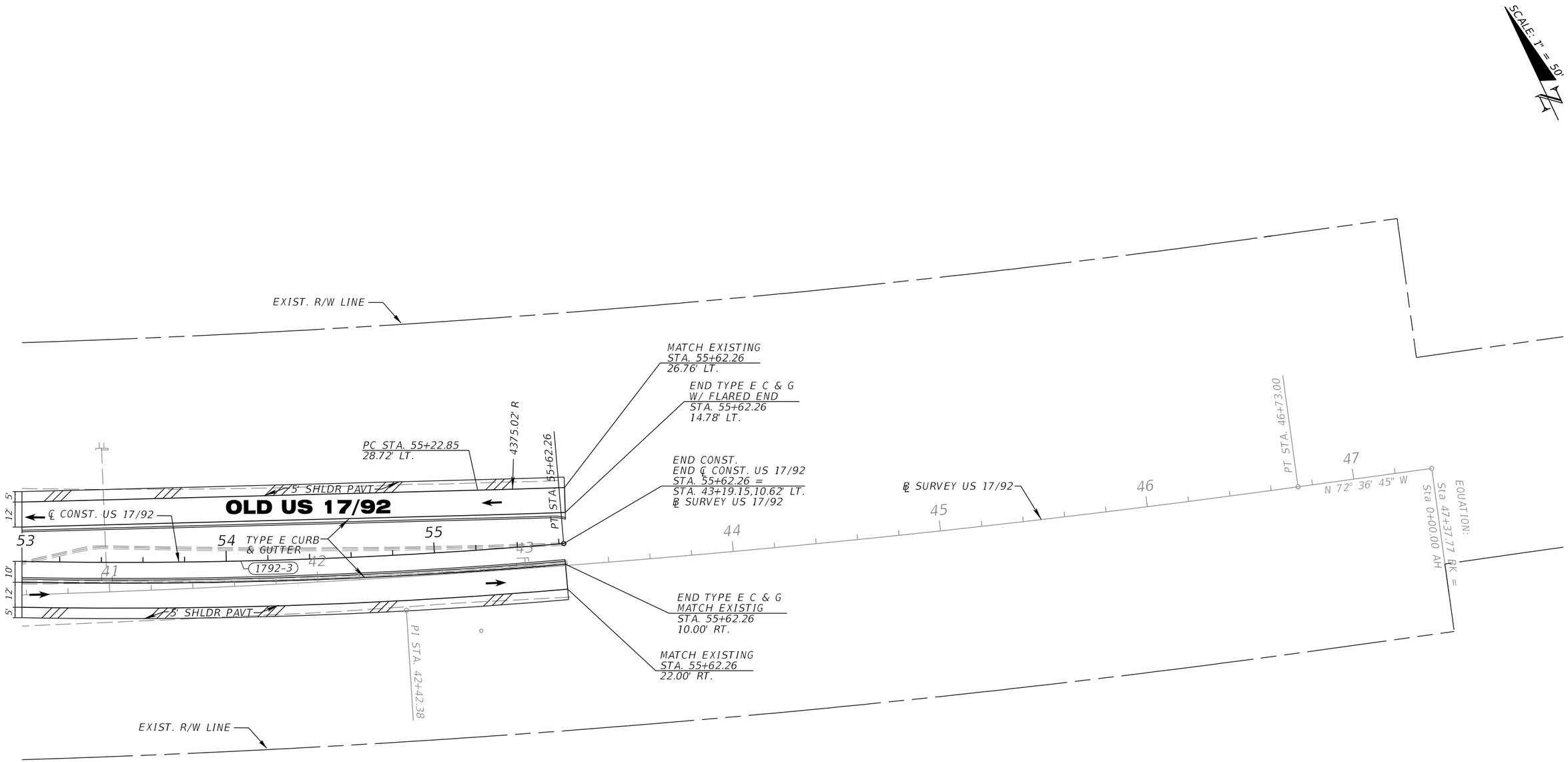

REVISIONS			
DATE	DESCRIPTION	DATE	DESCRIPTION

MICHAEL J. QUARTETTI, P.E.
P.E. LICENSE NUMBER 45976
PARSONS BRINCKERHOFF, INC.
2202 N WEST SHORE BLVD., SUITE 300
TAMPA, FL 33607
CERTIFICATE OF AUTHORIZATION 00001462

STATE OF FLORIDA
DEPARTMENT OF TRANSPORTATION

ROAD NO.	COUNTY	FINANCIAL PROJECT ID
400	SEMINOLE	242592-4-52-01

ROADWAY PLAN (83)
OLD US 17/92

SHEET NO. 164

SCALE: 1" = 50'

MATCHLINE STA. 158+60 (ROADWAY PLAN 71)

MATCHLINE STA. 152+30 (ROADWAY PLAN 72)

POND 318B

STA. 158+05.13
10.58' RT.

STA. 157+78.47
34.83' RT.

STA. 157+80.14
10.82' RT.

STA. 157+23.18
23.00' RT.

END TYPE E C & G
BEG. 4' CONC. TRAFF. SEP.
STA. 158+54.49, 11.00' LT.

STA. 157+79.92
11.00' LT.

PT STA. 157+89.71
23.00' LT.

PC STA. 157+68.56
46.48' LT.

PT STA. 157+68.49
50.48' LT.

PC STA. 157+88.66
62.94' LT.

EXIST. R/W LINE

PT STA. 157+53.26
46.04' LT.

TYPE E C & G

158

157

156

155

154

153

25' R

10' R

18'

SHLDR.

STA. 157+41.92 ℄ ORANGE
10.99' RT.

STA. 157+42.04
11.00' LT.

TYPE E CURB & GUTTER

CLORANGE-1

PC STA. 157+32.12
23.00' LT.

PC STA. 157+53.71
60.54' LT.

90' R

WALL W/ PARAPAET

5' PAVED SHLDR.

PT STA. 157+35.80
128.73' LT.

EXIST. R/W LINE

BEGIN ℄ ODRIVE
STA. 10+00.00=
STA. 154+41.48
℄ ORANGE

STA. 153+00.47
23.00' RT.

STA. 153+00.47
11.00' RT.

PC STA. 153+00.47
N 54° 26' 27" W

ORANGE BLVD.

STA. 153+50.97
1.00' RT.

STA. 154+05.08
1.00' RT.

TYPE E CURB & GUTTER

EXIST. R/W LINE

STA. 154+90.71
11.00' RT.

50' R

3' R

5' R

PC STA. 154+13.04
23.00' LT.

STA. 154+25.86
11.00' LT.

30' R

PT STA. 10+44.62
12.00' LT.

PT STA. 154+84.08
23.00' LT.

STA. 154+62.48
11.00' LT.

30' R

N75°45'25"E

PC STA. 10+42.40

PC STA. 10+58.69
12.00' RT.

EXIST. R/W LINE

SUNRAIL DR.

11

12

END TYPE F C & G
STA. 12+52.92
12.00' RT. & LT.

PT STA. 12+52.92

S65°35'00"E

EXIST. R/W LINE

EXIST. R/W LINE

**POND 318A
(EXISTING)**

REVISIONS			
DATE	DESCRIPTION	DATE	DESCRIPTION

MICHAEL J. QUARTETTI, P.E.
P.E. LICENSE NUMBER 45976
PARSONS BRINCKERHOFF, INC.
2202 N WEST SHORE BLVD., SUITE 300
TAMPA, FL 33607
CERTIFICATE OF AUTHORIZATION 00001462

STATE OF FLORIDA
DEPARTMENT OF TRANSPORTATION

ROAD NO.	COUNTY	FINANCIAL PROJECT ID
400	SEMINOLE	242592-4-52-01

ROADWAY PLAN (84)
US 17/92

SHEET NO. 165

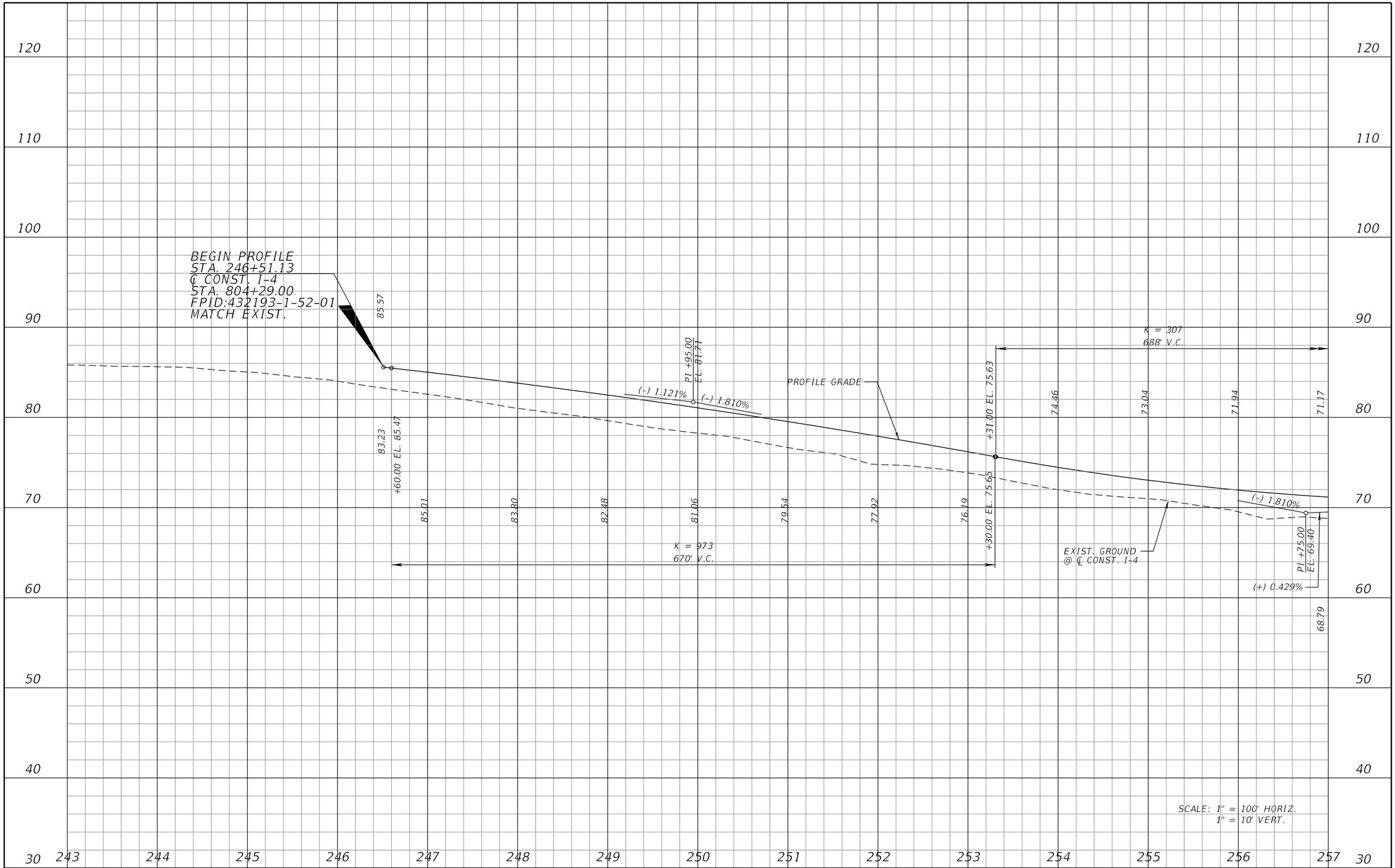

REVISIONS			
DATE	DESCRIPTION	DATE	DESCRIPTION

MICHAEL J. QUARTETTI, P.E.
P.E. LICENSE NUMBER 45976
PARSONS BRINCKERHOFF, INC.
2202 N WEST SHORE BLVD., SUITE 300
TAMPA, FL 33607
CERTIFICATE OF AUTHORIZATION 00001462

STATE OF FLORIDA
DEPARTMENT OF TRANSPORTATION

ROAD NO.	COUNTY	FINANCIAL PROJECT ID
400	SEMINOLE	242592-4-52-01

I-4 PROFILE EL

SHEET NO. 166

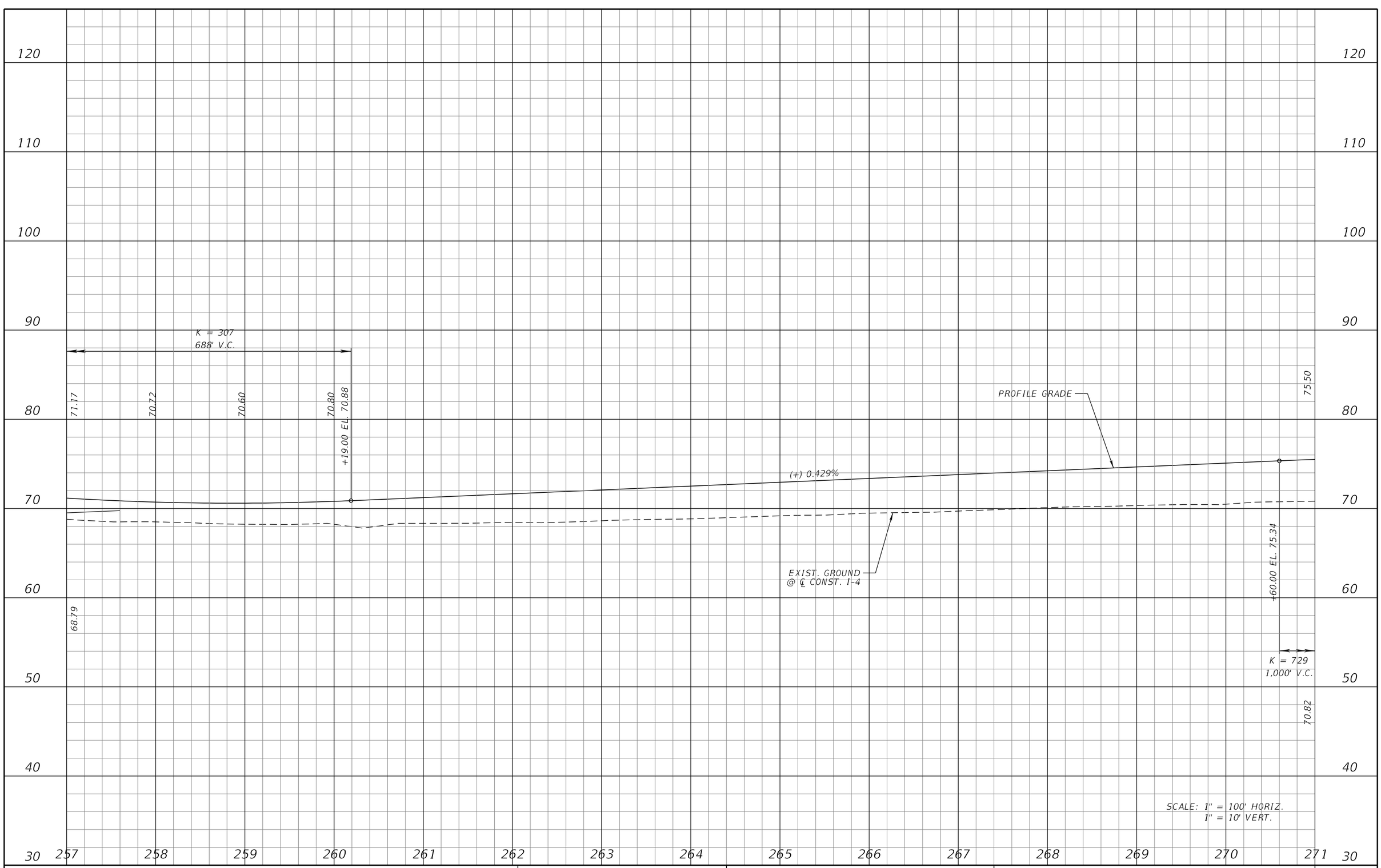

REVISIONS			
DATE	DESCRIPTION	DATE	DESCRIPTION

MICHAEL J. QUARTETTI, P.E.
P.E. LICENSE NUMBER 45976
PARSONS BRINCKERHOFF, INC.
2202 N WEST SHORE BLVD., SUITE 300
TAMPA, FL 33607
CERTIFICATE OF AUTHORIZATION 00001462

STATE OF FLORIDA
DEPARTMENT OF TRANSPORTATION

ROAD NO.	COUNTY	FINANCIAL PROJECT ID
400	SEMINOLE	242592-4-52-01

I-4 PROFILE EL

SHEET NO. 167

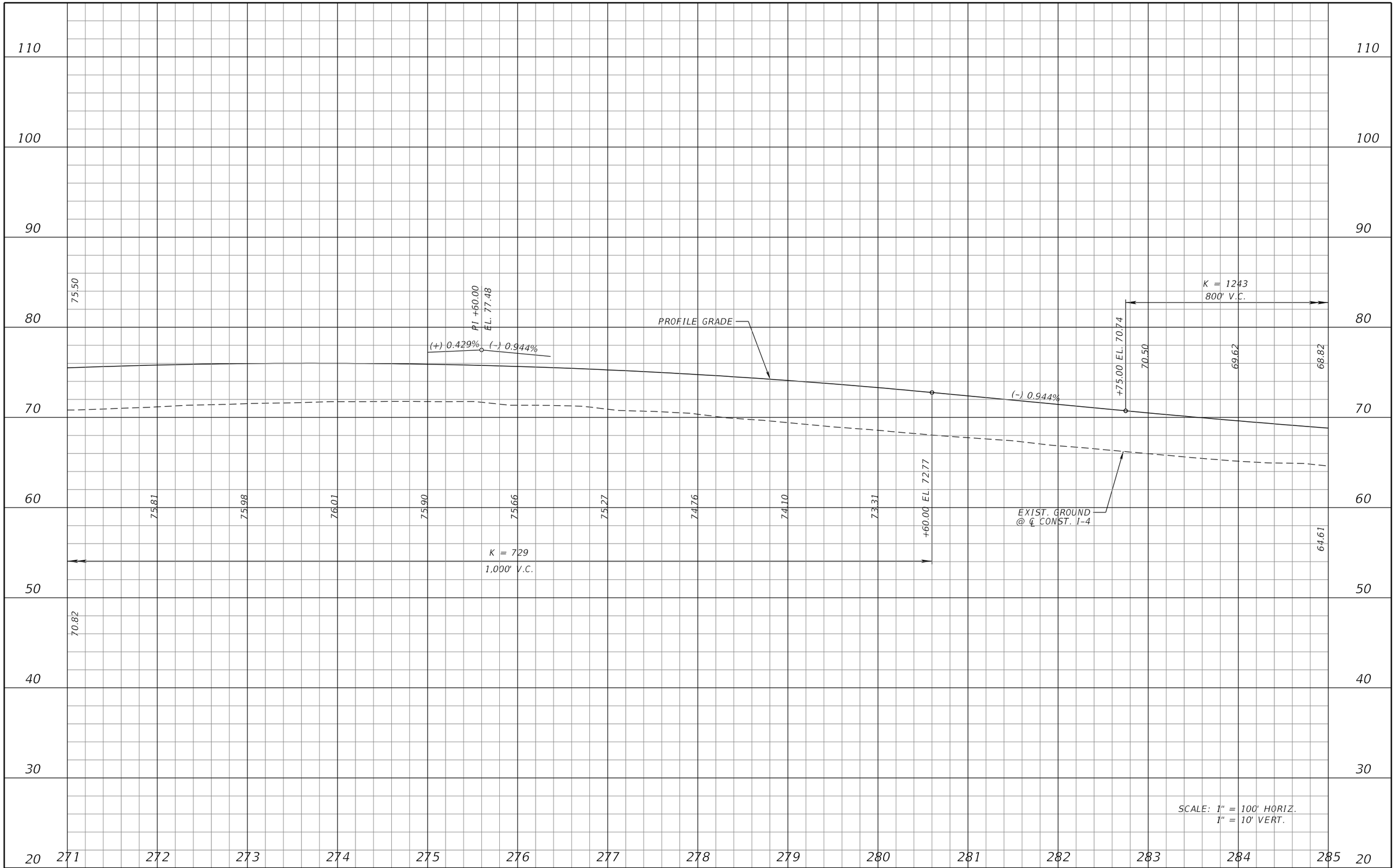

REVISIONS			
DATE	DESCRIPTION	DATE	DESCRIPTION

MICHAEL J. QUARTETTI, P.E.
P.E. LICENSE NUMBER 45976
PARSONS BRINCKERHOFF, INC.
2202 N WEST SHORE BLVD., SUITE 300
TAMPA, FL 33607
CERTIFICATE OF AUTHORIZATION 00001462

STATE OF FLORIDA
DEPARTMENT OF TRANSPORTATION

ROAD NO.	COUNTY	FINANCIAL PROJECT ID
400	SEMINOLE	242592-4-52-01

I-4 PROFILE EL

SHEET NO. 168

110
100
90
80
70
60
50
40
30
20

285 286 287 288 289 290 291 292 293 294 295 296 297 298 299

K = 1243
800' V.C.

68.82
68.09
67.45
66.89
66.41
66.01
+75.00 EL. 65.76
63.29
64.61
60.83

(-) 0.944%
( ) 0.300%
PI +75.00
EL. 66.96

PROFILE GRADE
(-) 0.300%
EXIST. GROUND
@ ℄ CONST. I-4

SCALE: 1" = 100' HORIZ.
1" = 10' VERT.

REVISIONS			
DATE	DESCRIPTION	DATE	DESCRIPTION

MICHAEL J. QUARTETTI, P.E.
P.E. LICENSE NUMBER 45976
PARSONS BRINCKERHOFF, INC.
2202 N WEST SHORE BLVD., SUITE 300
TAMPA, FL 33607
CERTIFICATE OF AUTHORIZATION 00001462

STATE OF FLORIDA
DEPARTMENT OF TRANSPORTATION

ROAD NO.	COUNTY	FINANCIAL PROJECT ID
400	SEMINOLE	242592-4-52-01

I-4 PROFILE EL

SHEET NO. 169

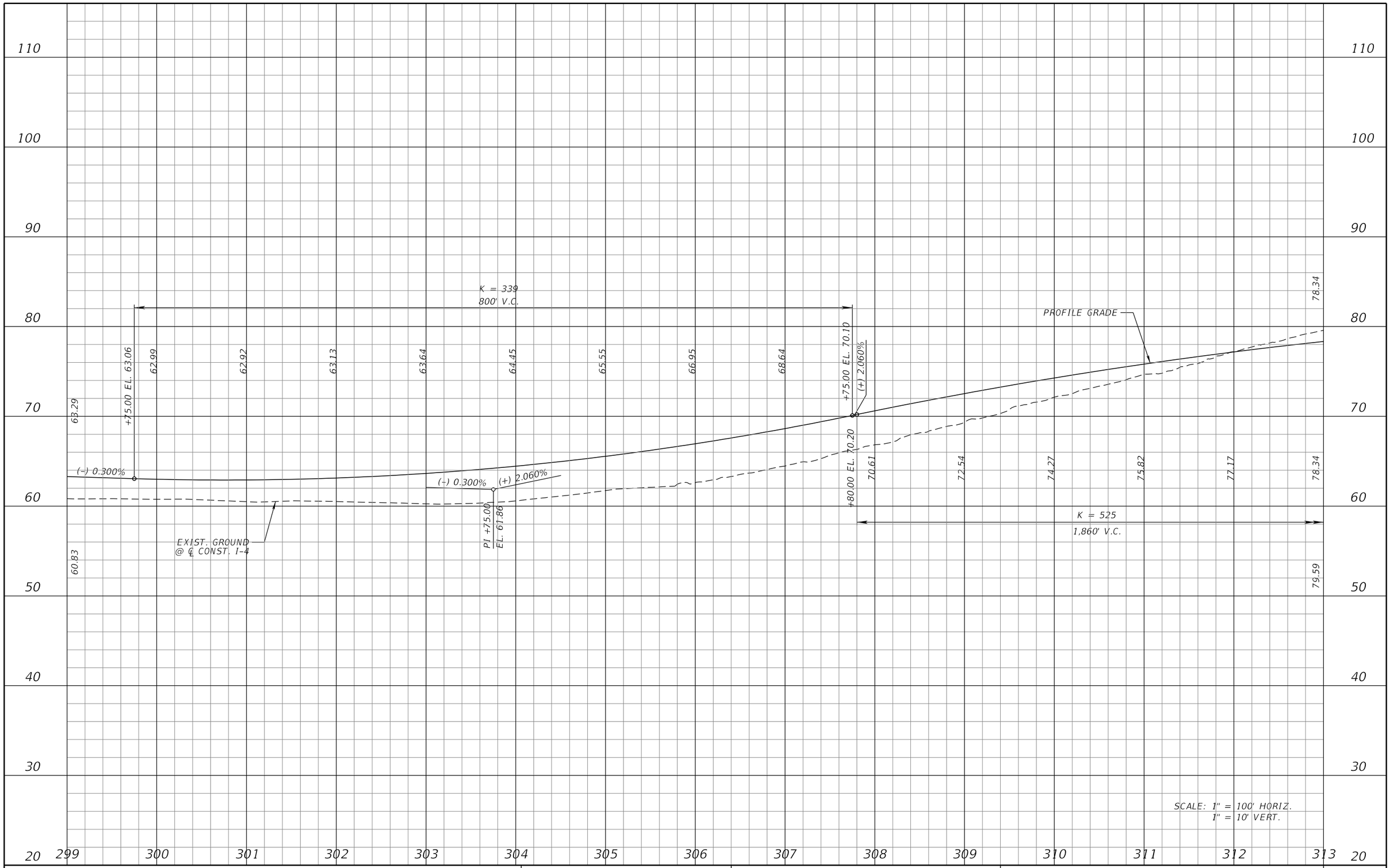

REVISIONS			
DATE	DESCRIPTION	DATE	DESCRIPTION

MICHAEL J. QUARTETTI, P.E.
P.E. LICENSE NUMBER 45976
PARSONS BRINCKERHOFF, INC.
2202 N WEST SHORE BLVD., SUITE 300
TAMPA, FL 33607
CERTIFICATE OF AUTHORIZATION 00001462

STATE OF FLORIDA
DEPARTMENT OF TRANSPORTATION

ROAD NO.	COUNTY	FINANCIAL PROJECT ID
400	SEMINOLE	242592-4-52-01

I-4 PROFILE EL

SHEET NO. 170

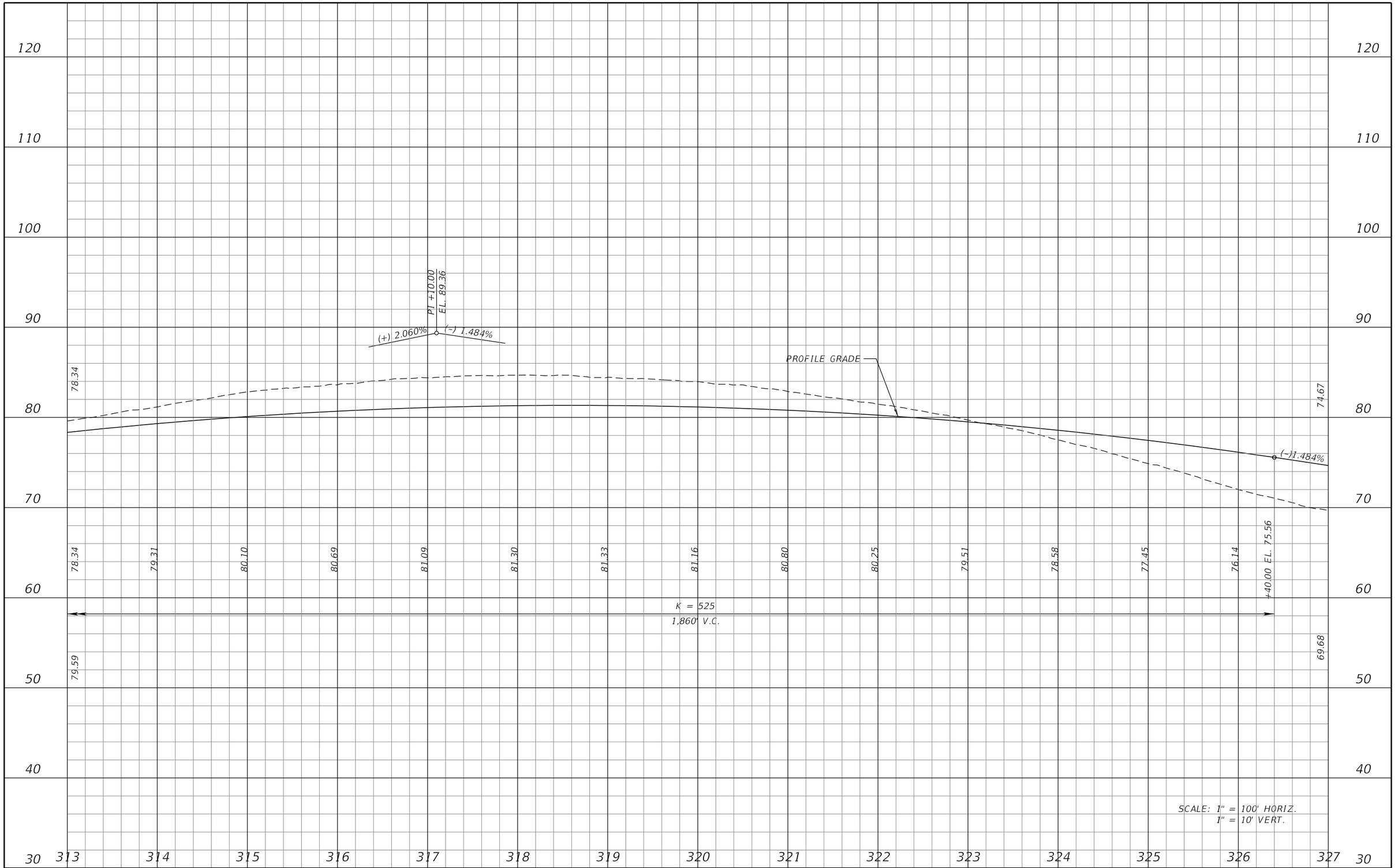

REVISIONS			
DATE	DESCRIPTION	DATE	DESCRIPTION

MICHAEL J. QUARTETTI, P.E.
P.E. LICENSE NUMBER 45976
PARSONS BRINCKERHOFF, INC.
2202 N WEST SHORE BLVD., SUITE 300
TAMPA, FL 33607
CERTIFICATE OF AUTHORIZATION 00001462

STATE OF FLORIDA
DEPARTMENT OF TRANSPORTATION

ROAD NO.	COUNTY	FINANCIAL PROJECT ID
400	SEMINOLE	242592-4-52-01

I-4 PROFILE EL

SHEET NO. 171

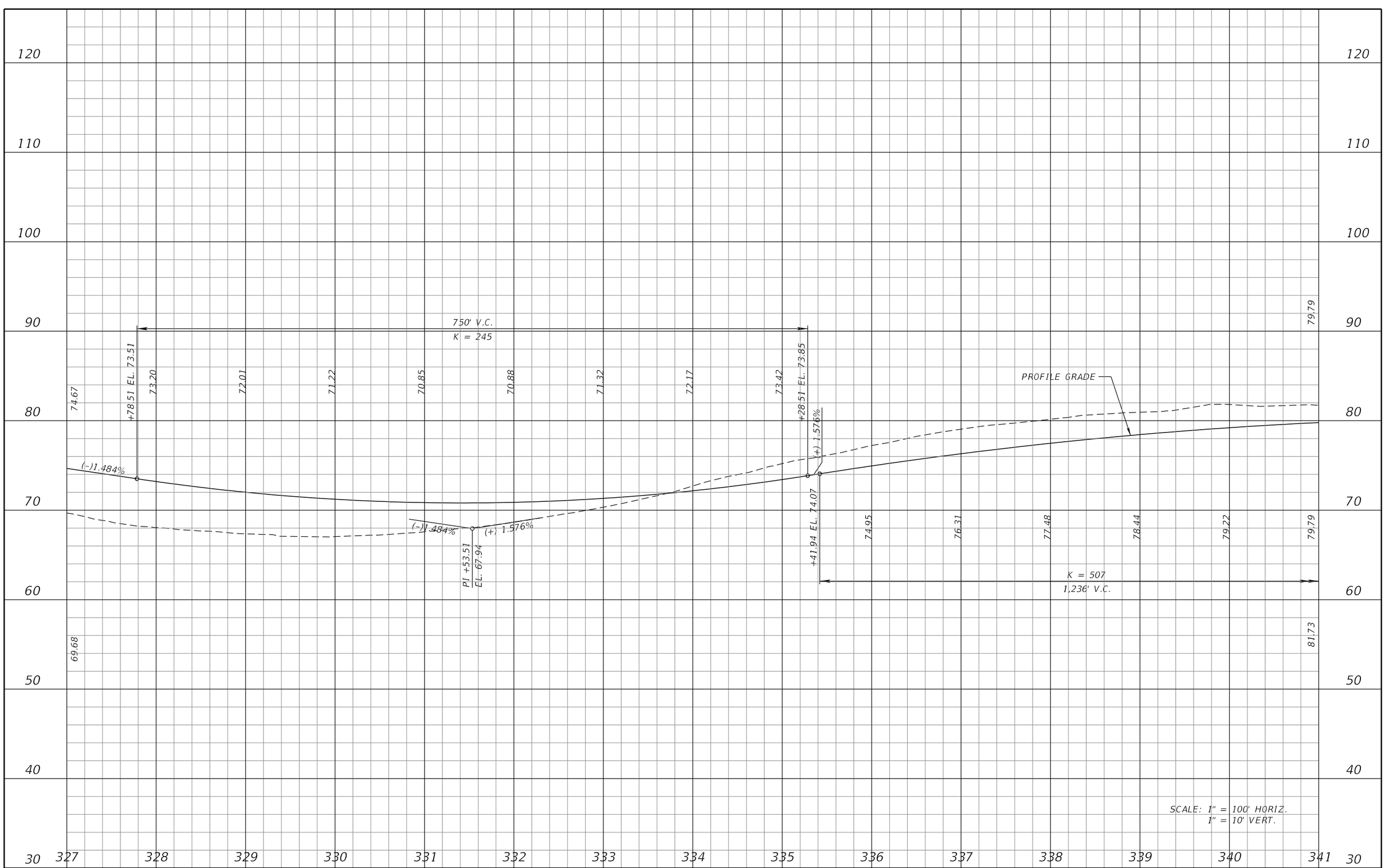

REVISIONS			
DATE	DESCRIPTION	DATE	DESCRIPTION

MICHAEL J. QUARTETTI, P.E.
P.E. LICENSE NUMBER 45976
PARSONS BRINCKERHOFF, INC.
2202 N WEST SHORE BLVD., SUITE 300
TAMPA, FL 33607
CERTIFICATE OF AUTHORIZATION 00001462

STATE OF FLORIDA
DEPARTMENT OF TRANSPORTATION

ROAD NO.	COUNTY	FINANCIAL PROJECT ID
400	SEMINOLE	242592-4-52-01

I-4 PROFILE EL

SHEET NO. 172

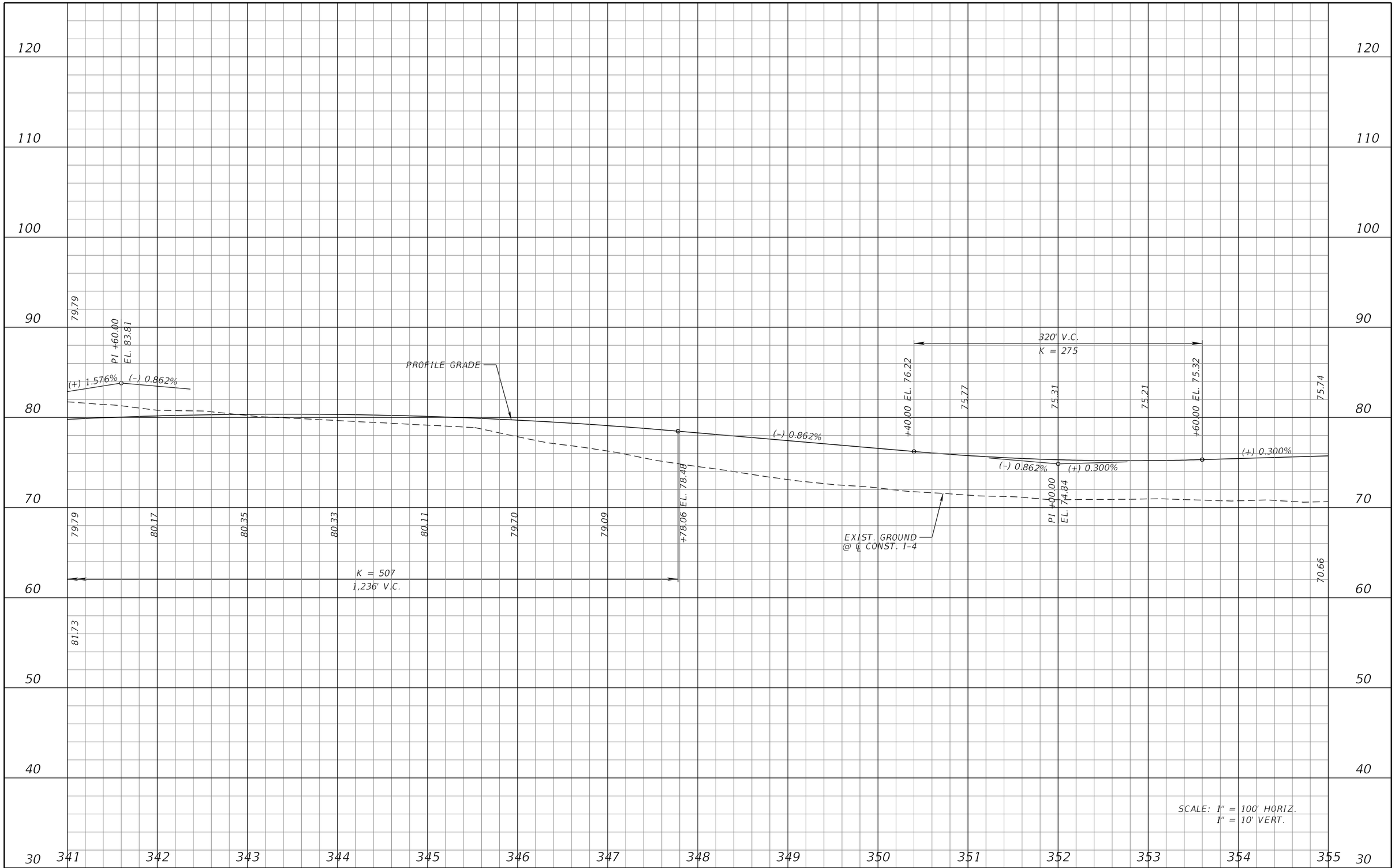

REVISIONS			
DATE	DESCRIPTION	DATE	DESCRIPTION

MICHAEL J. QUARTETTI, P.E.
P.E. LICENSE NUMBER 45976
PARSONS BRINCKERHOFF, INC.
2202 N WEST SHORE BLVD., SUITE 300
TAMPA, FL 33607
CERTIFICATE OF AUTHORIZATION 00001462

STATE OF FLORIDA
DEPARTMENT OF TRANSPORTATION

ROAD NO.	COUNTY	FINANCIAL PROJECT ID
400	SEMINOLE	242592-4-52-01

I-4 PROFILE EL

SHEET NO. 173

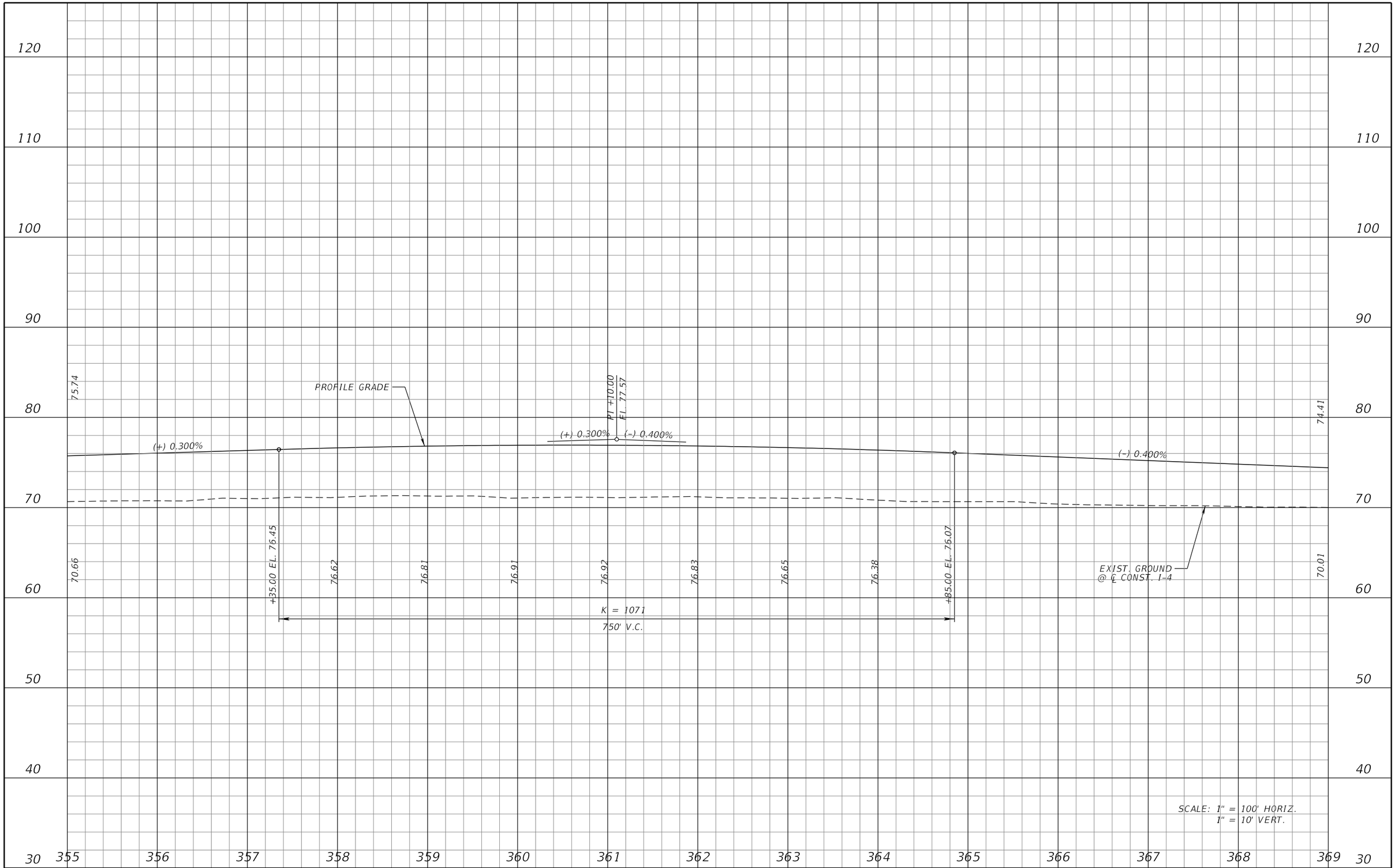

REVISIONS			
DATE	DESCRIPTION	DATE	DESCRIPTION

MICHAEL J. QUARTETTI, P.E.
P.E. LICENSE NUMBER 45976
PARSONS BRINCKERHOFF, INC.
2202 N WEST SHORE BLVD., SUITE 300
TAMPA, FL 33607
CERTIFICATE OF AUTHORIZATION 00001462

STATE OF FLORIDA
DEPARTMENT OF TRANSPORTATION

ROAD NO.	COUNTY	FINANCIAL PROJECT ID
400	SEMINOLE	242592-4-52-01

I-4 PROFILE EL

SHEET NO. 174

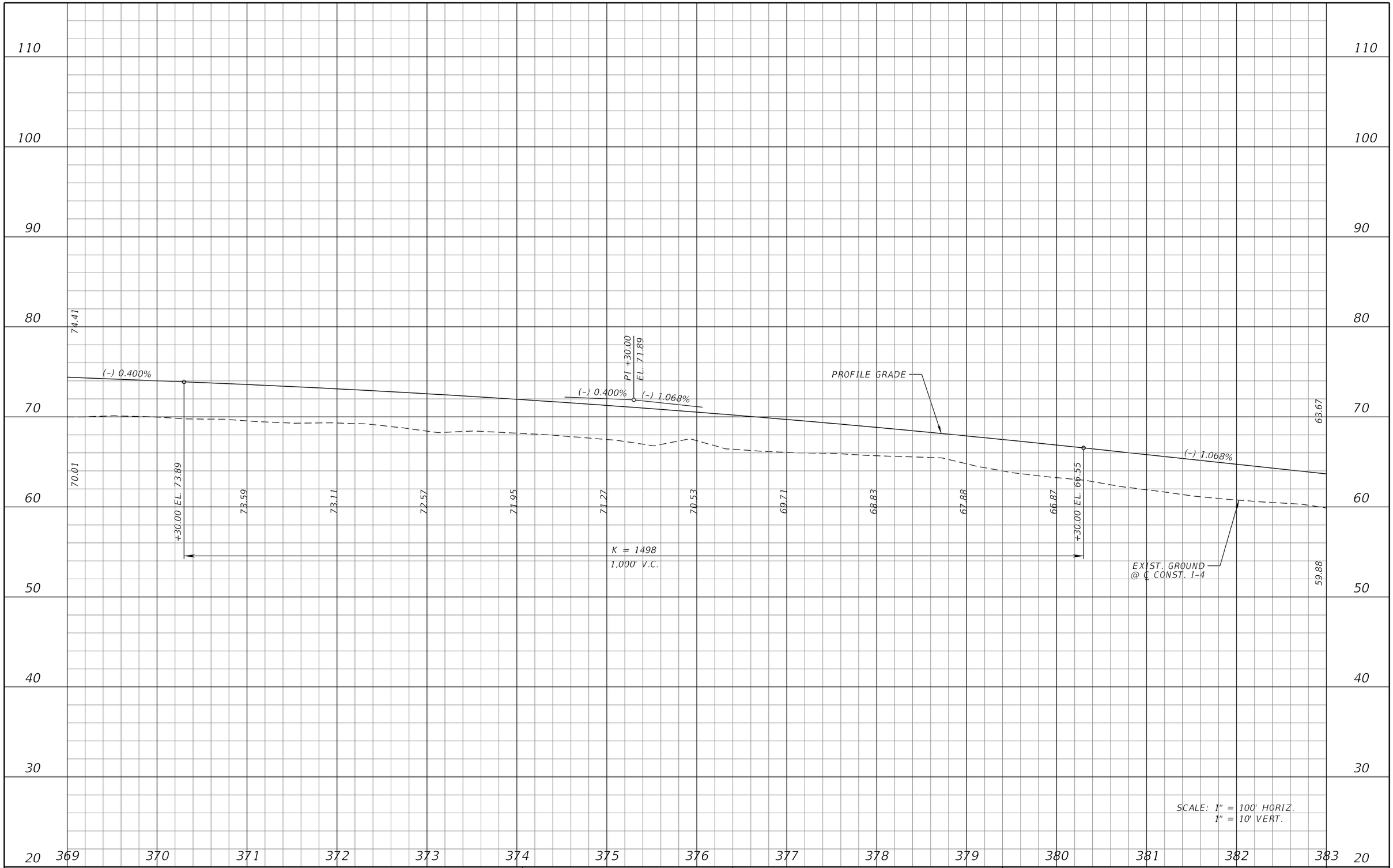

REVISIONS			
DATE	DESCRIPTION	DATE	DESCRIPTION

MICHAEL J. QUARTETTI, P.E.
P.E. LICENSE NUMBER 45976
PARSONS BRINCKERHOFF, INC.
2202 N WEST SHORE BLVD., SUITE 300
TAMPA, FL 33607
CERTIFICATE OF AUTHORIZATION 00001462

STATE OF FLORIDA
DEPARTMENT OF TRANSPORTATION

ROAD NO.	COUNTY	FINANCIAL PROJECT ID
400	SEMINOLE	242592-4-52-01

I-4 PROFILE EL

SHEET NO. 175

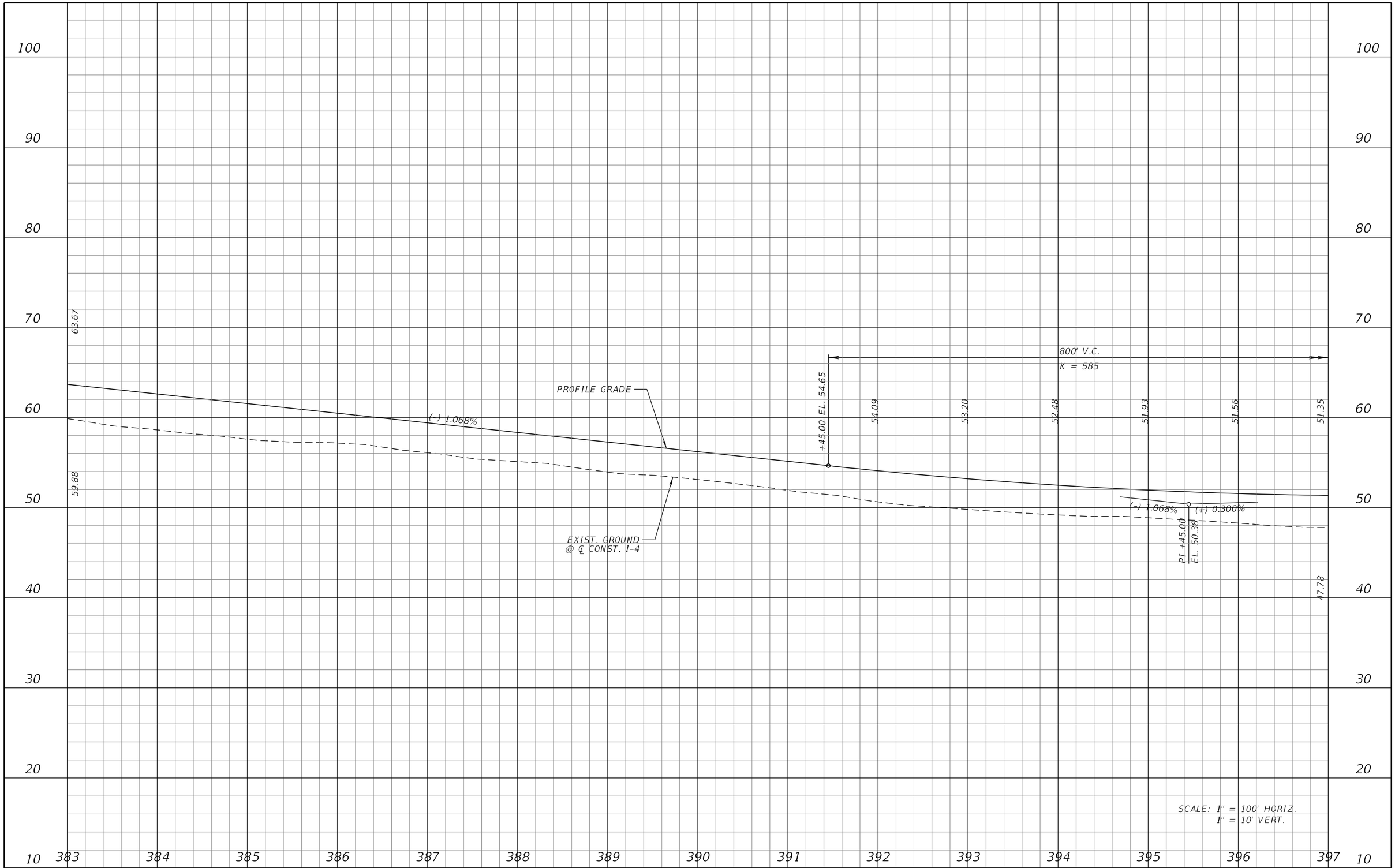

REVISIONS			
DATE	DESCRIPTION	DATE	DESCRIPTION

MICHAEL J. QUARTETTI, P.E.
P.E. LICENSE NUMBER 45976
PARSONS BRINCKERHOFF, INC.
2202 N WEST SHORE BLVD., SUITE 300
TAMPA, FL 33607
CERTIFICATE OF AUTHORIZATION 00001462

STATE OF FLORIDA
DEPARTMENT OF TRANSPORTATION

ROAD NO.	COUNTY	FINANCIAL PROJECT ID
400	SEMINOLE	242592-4-52-01

I-4 PROFILE EL

SHEET NO. 176

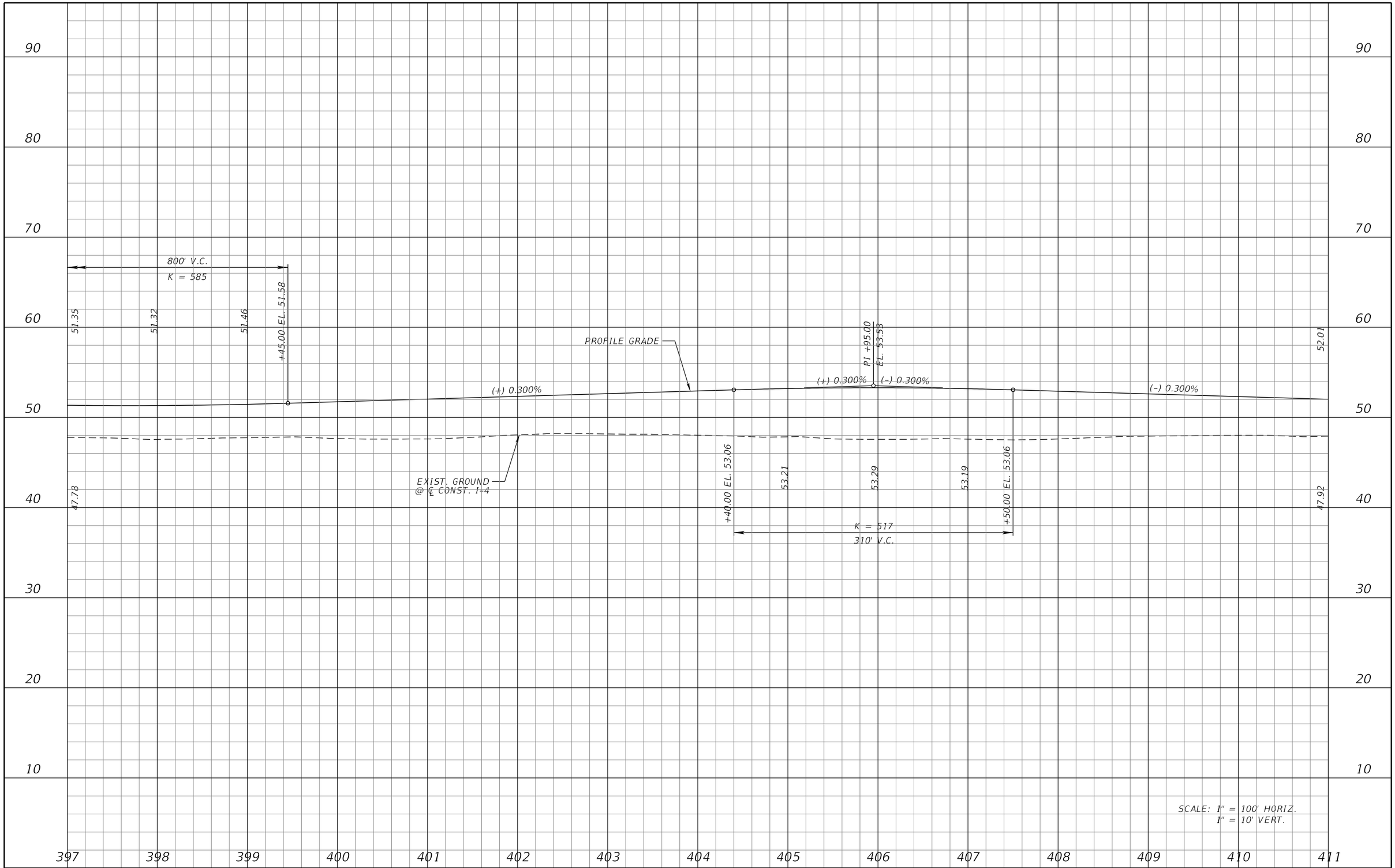

REVISIONS			
DATE	DESCRIPTION	DATE	DESCRIPTION

MICHAEL J. QUARTETTI, P.E.
P.E. LICENSE NUMBER 45976
PARSONS BRINCKERHOFF, INC.
2202 N WEST SHORE BLVD., SUITE 300
TAMPA, FL 33607
CERTIFICATE OF AUTHORIZATION 00001462

STATE OF FLORIDA
DEPARTMENT OF TRANSPORTATION

ROAD NO.	COUNTY	FINANCIAL PROJECT ID
400	SEMINOLE	242592-4-52-01

I-4 PROFILE EL

SHEET NO. 177

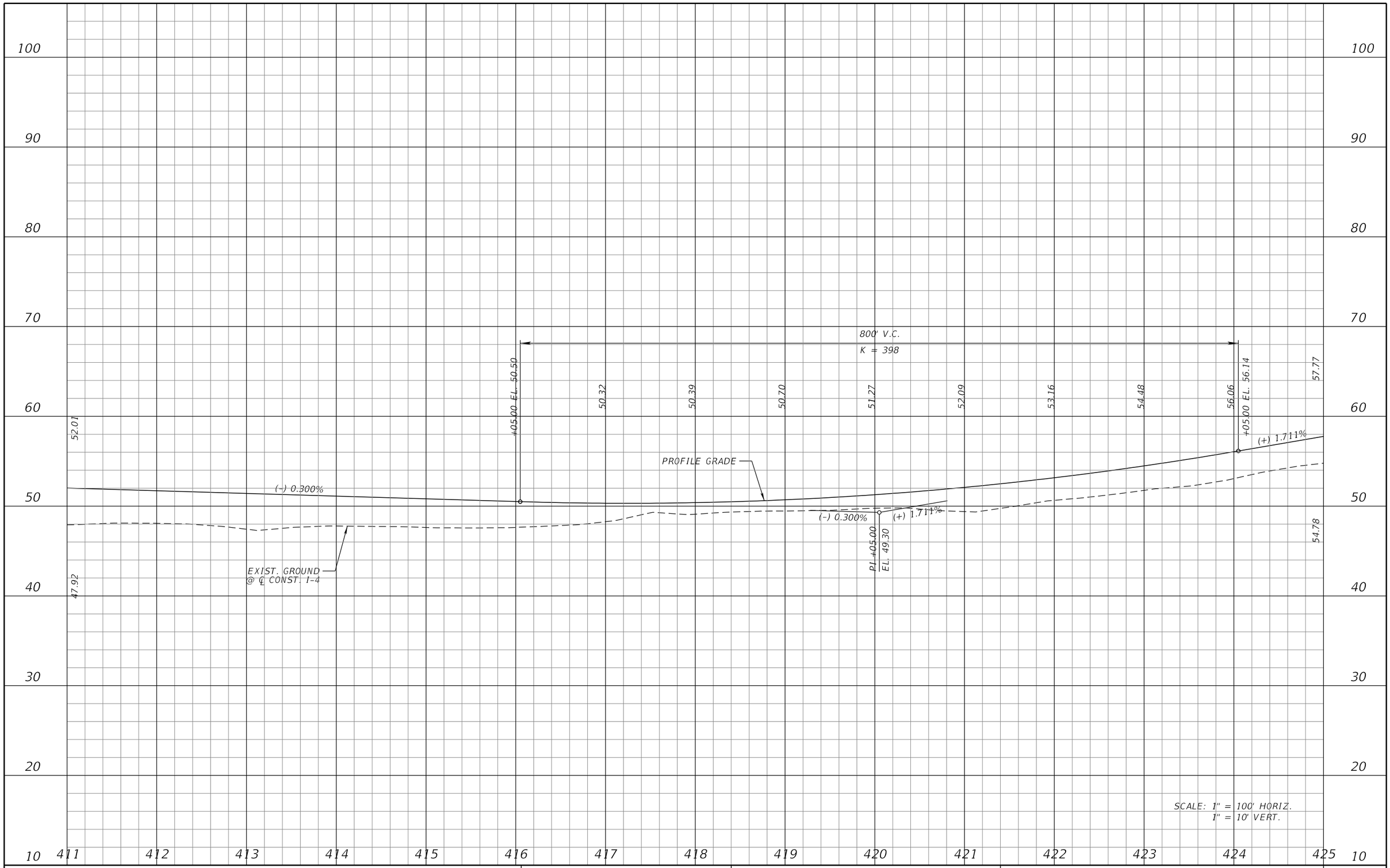

REVISIONS			
DATE	DESCRIPTION	DATE	DESCRIPTION

MICHAEL J. QUARTETTI, P.E.
P.E. LICENSE NUMBER 45976
PARSONS BRINCKERHOFF, INC.
2202 N WEST SHORE BLVD., SUITE 300
TAMPA, FL 33607
CERTIFICATE OF AUTHORIZATION 00001462

STATE OF FLORIDA
DEPARTMENT OF TRANSPORTATION

ROAD NO.	COUNTY	FINANCIAL PROJECT ID
400	SEMINOLE	242592-4-52-01

I-4 PROFILE EL

SHEET NO. 178

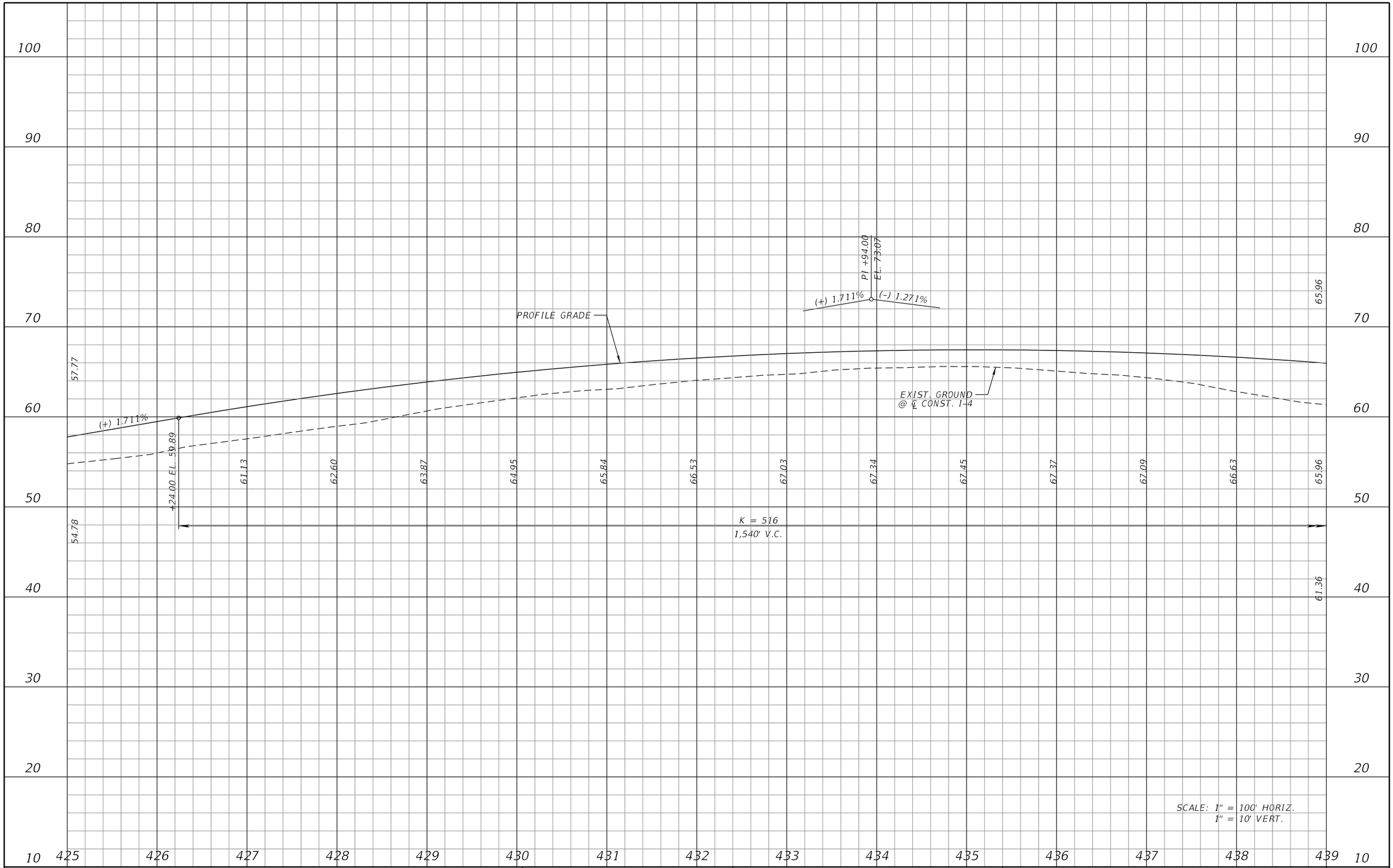

REVISIONS			
DATE	DESCRIPTION	DATE	DESCRIPTION

MICHAEL J. QUARTETTI, P.E.
P.E. LICENSE NUMBER 45976
PARSONS BRINCKERHOFF, INC.
2202 N WEST SHORE BLVD., SUITE 300
TAMPA, FL 33607
CERTIFICATE OF AUTHORIZATION 00001462

STATE OF FLORIDA
DEPARTMENT OF TRANSPORTATION

ROAD NO.	COUNTY	FINANCIAL PROJECT ID
400	SEMINOLE	242592-4-52-01

I-4 PROFILE EL

SHEET NO. 179

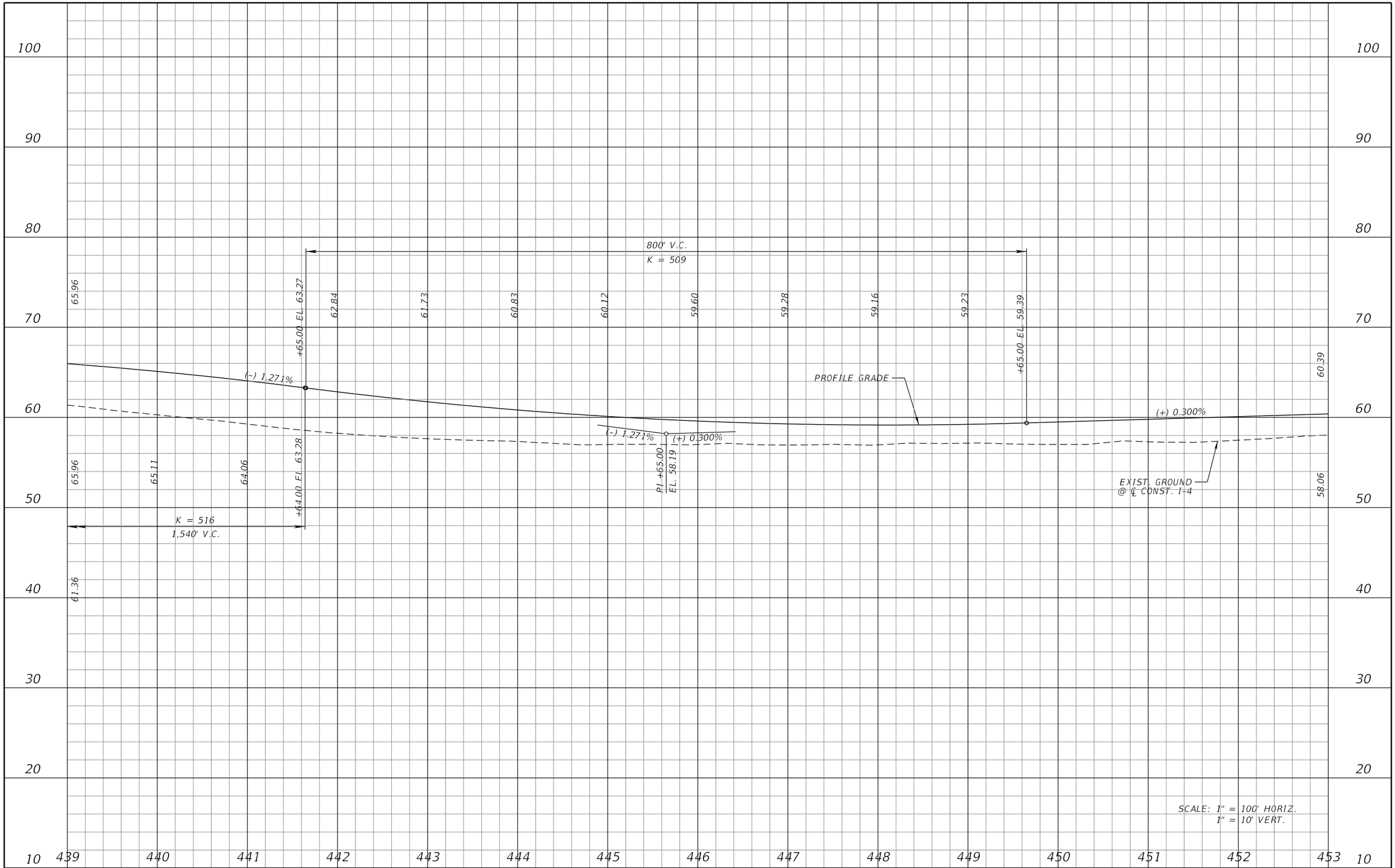

REVISIONS			
DATE	DESCRIPTION	DATE	DESCRIPTION

MICHAEL J. QUARTETTI, P.E.
P.E. LICENSE NUMBER 45976
PARSONS BRINCKERHOFF, INC.
2202 N WEST SHORE BLVD., SUITE 300
TAMPA, FL 33607
CERTIFICATE OF AUTHORIZATION 00001462

STATE OF FLORIDA
DEPARTMENT OF TRANSPORTATION

ROAD NO.	COUNTY	FINANCIAL PROJECT ID
400	SEMINOLE	242592-4-52-01

I-4 PROFILE EL

SHEET NO. 180

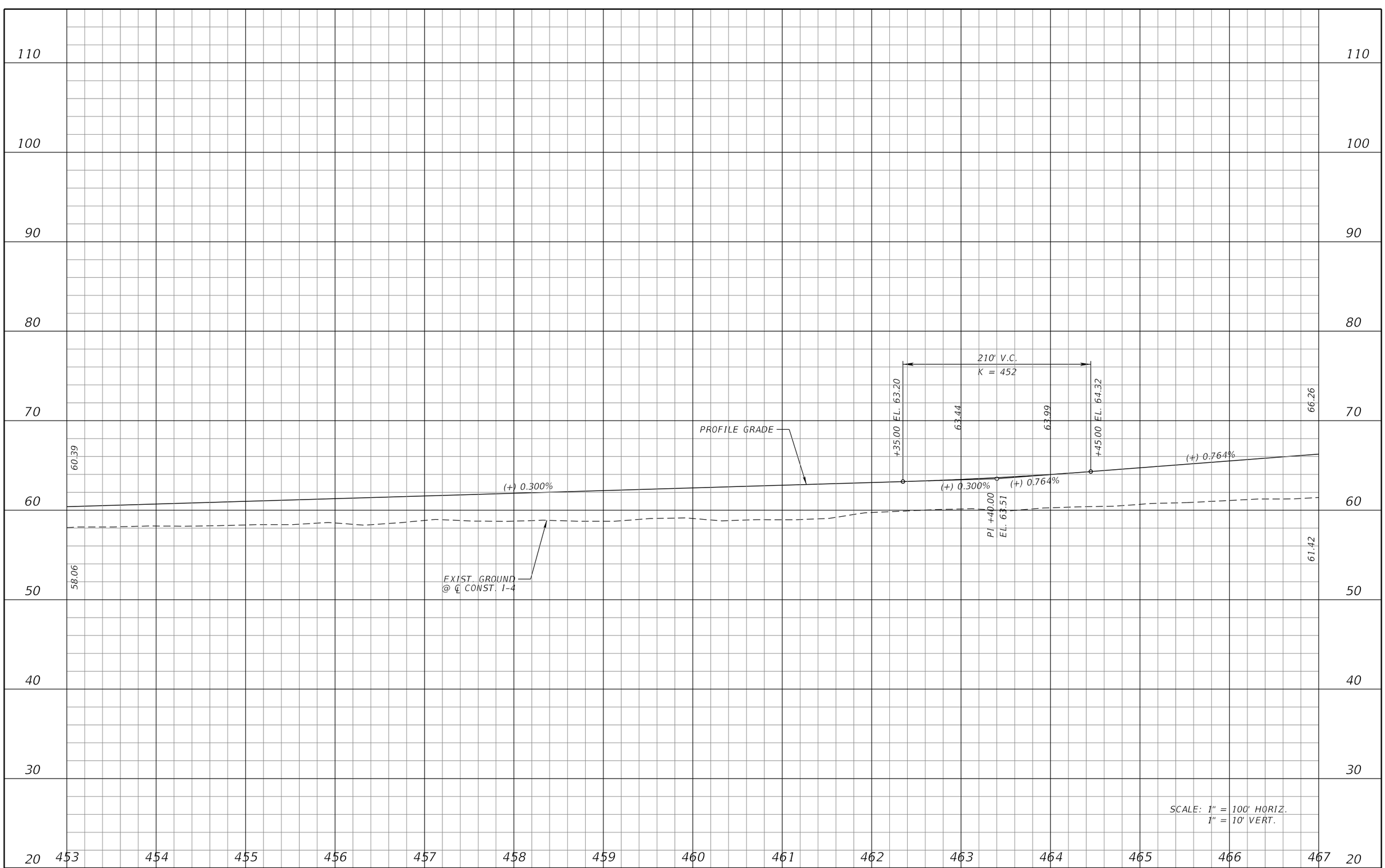

REVISIONS			
DATE	DESCRIPTION	DATE	DESCRIPTION

MICHAEL J. QUARTETTI, P.E.
P.E. LICENSE NUMBER 45976
PARSONS BRINCKERHOFF, INC.
2202 N WEST SHORE BLVD., SUITE 300
TAMPA, FL 33607
CERTIFICATE OF AUTHORIZATION 00001462

STATE OF FLORIDA
DEPARTMENT OF TRANSPORTATION

ROAD NO.	COUNTY	FINANCIAL PROJECT ID
400	SEMINOLE	242592-4-52-01

I-4 PROFILE EL

SHEET NO. 181

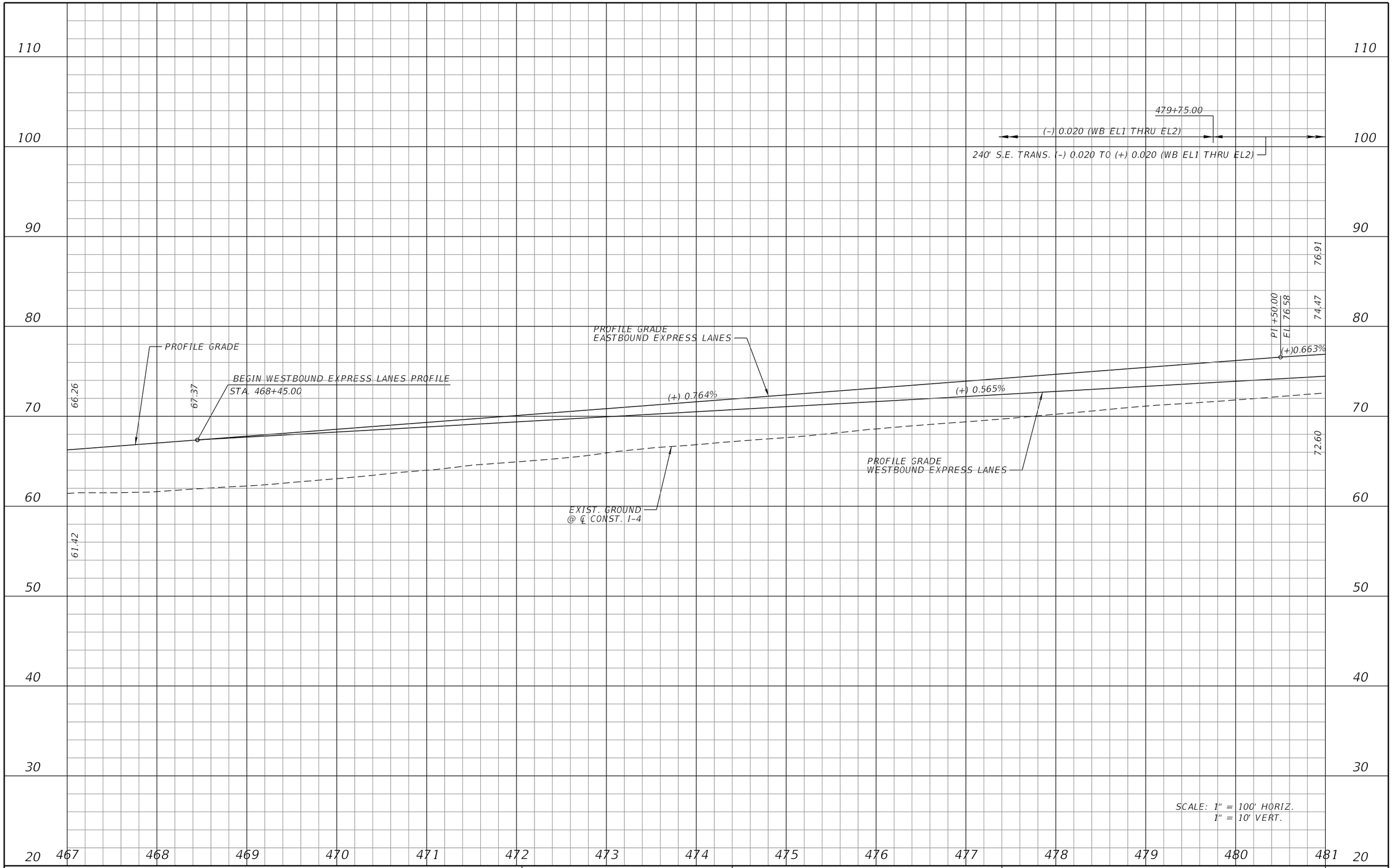

REVISIONS			
DATE	DESCRIPTION	DATE	DESCRIPTION

MICHAEL J. QUARTETTI, P.E.
P.E. LICENSE NUMBER 45976
PARSONS BRINCKERHOFF, INC.
2202 N WEST SHORE BLVD., SUITE 300
TAMPA, FL 33607
CERTIFICATE OF AUTHORIZATION 00001462

STATE OF FLORIDA
DEPARTMENT OF TRANSPORTATION

ROAD NO.	COUNTY	FINANCIAL PROJECT ID
400	SEMINOLE	242592-4-52-01

I-4 PROFILE EL

SHEET NO. 182

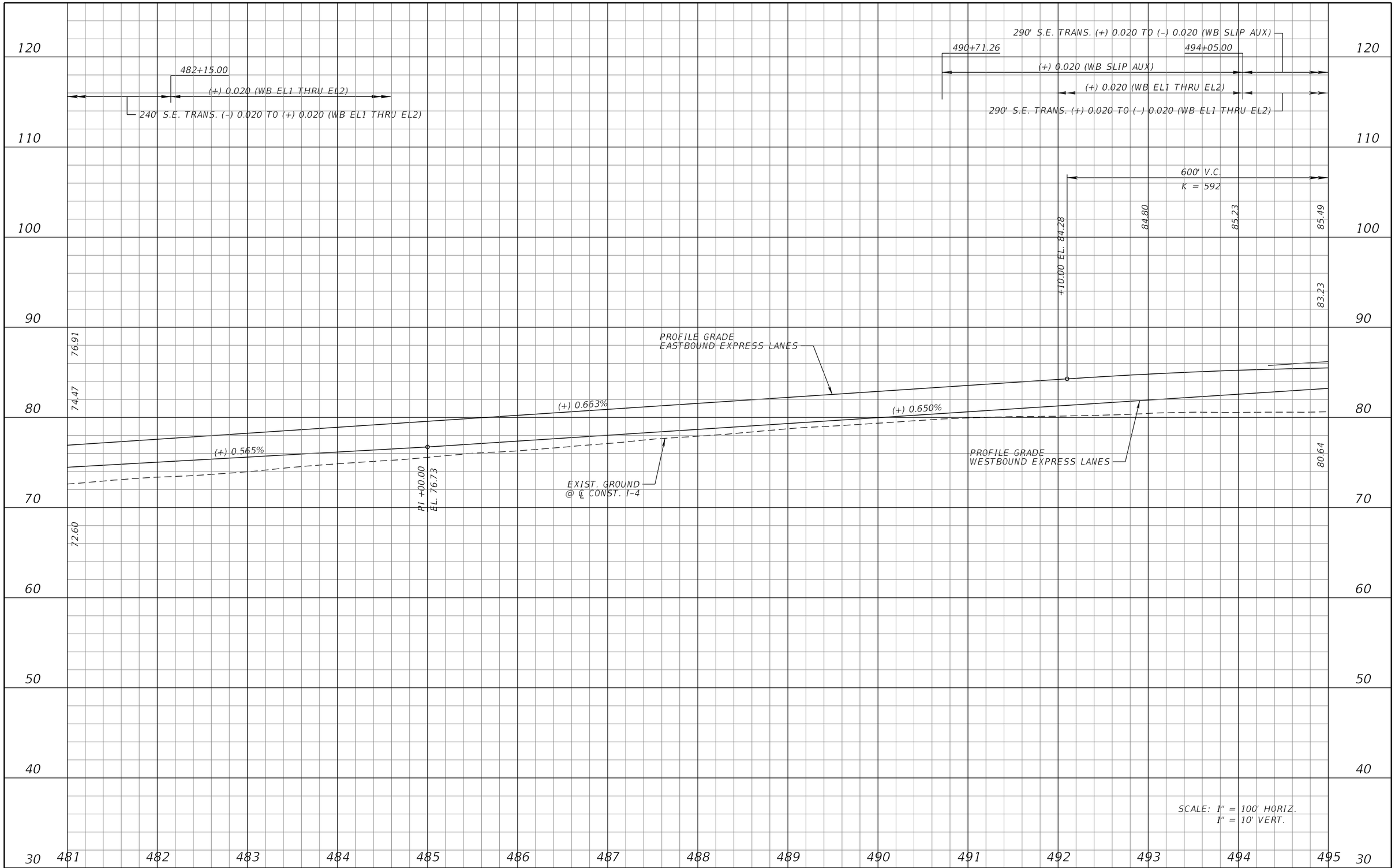

REVISIONS			
DATE	DESCRIPTION	DATE	DESCRIPTION

MICHAEL J. QUARTETTI, P.E.
P.E. LICENSE NUMBER 45976
PARSONS BRINCKERHOFF, INC.
2202 N WEST SHORE BLVD., SUITE 300
TAMPA, FL 33607
CERTIFICATE OF AUTHORIZATION 00001462

STATE OF FLORIDA
DEPARTMENT OF TRANSPORTATION

ROAD NO.	COUNTY	FINANCIAL PROJECT ID
400	SEMINOLE	242592-4-52-01

I-4 PROFILE EL

SHEET NO. 183

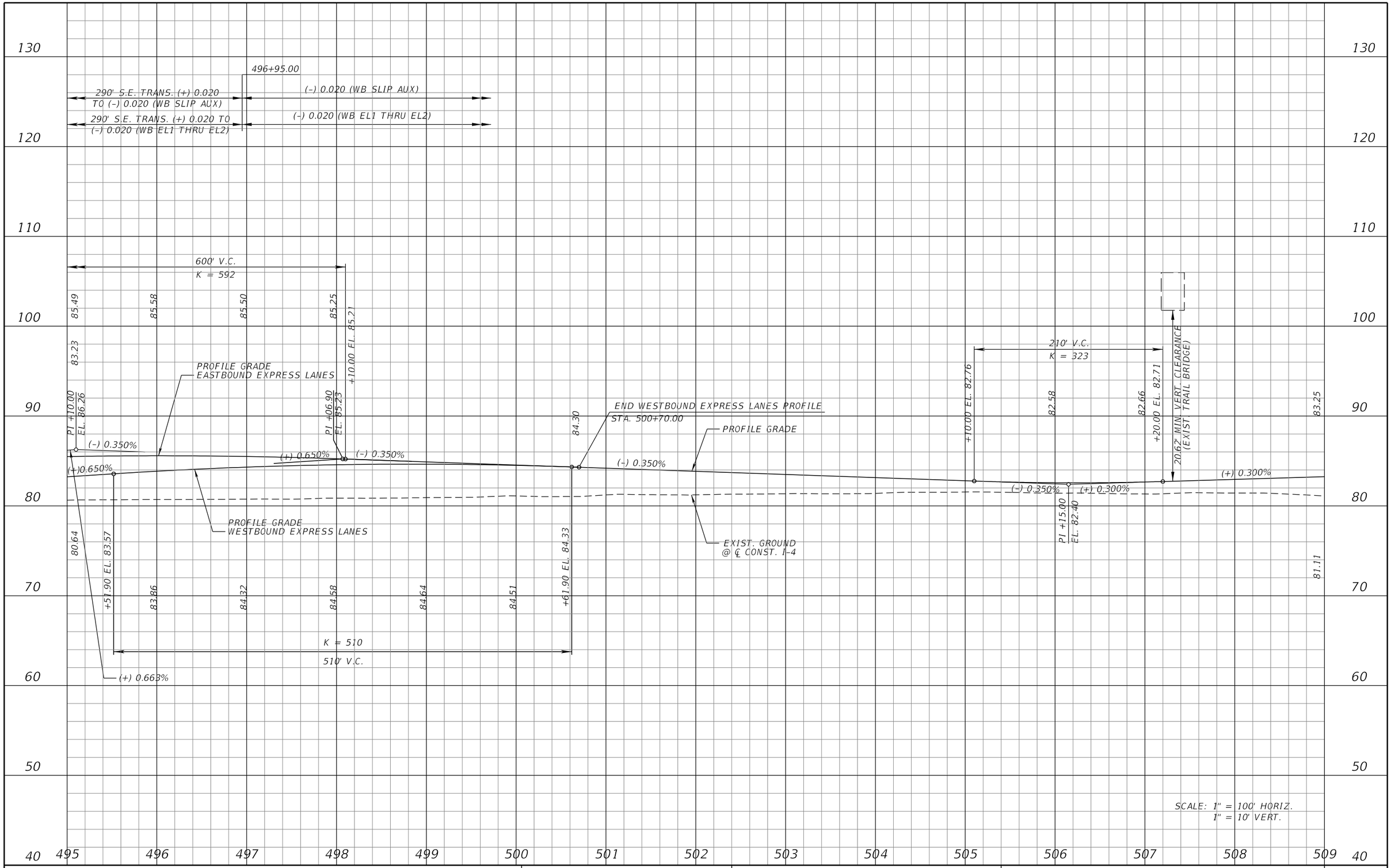

REVISIONS			
DATE	DESCRIPTION	DATE	DESCRIPTION

MICHAEL J. QUARTETTI, P.E.
P.E. LICENSE NUMBER 45976
PARSONS BRINCKERHOFF, INC.
2202 N WEST SHORE BLVD., SUITE 300
TAMPA, FL 33607
CERTIFICATE OF AUTHORIZATION 00001462

STATE OF FLORIDA
DEPARTMENT OF TRANSPORTATION

ROAD NO.	COUNTY	FINANCIAL PROJECT ID
400	SEMINOLE	242592-4-52-01

I-4 PROFILE EL

SHEET NO. 184

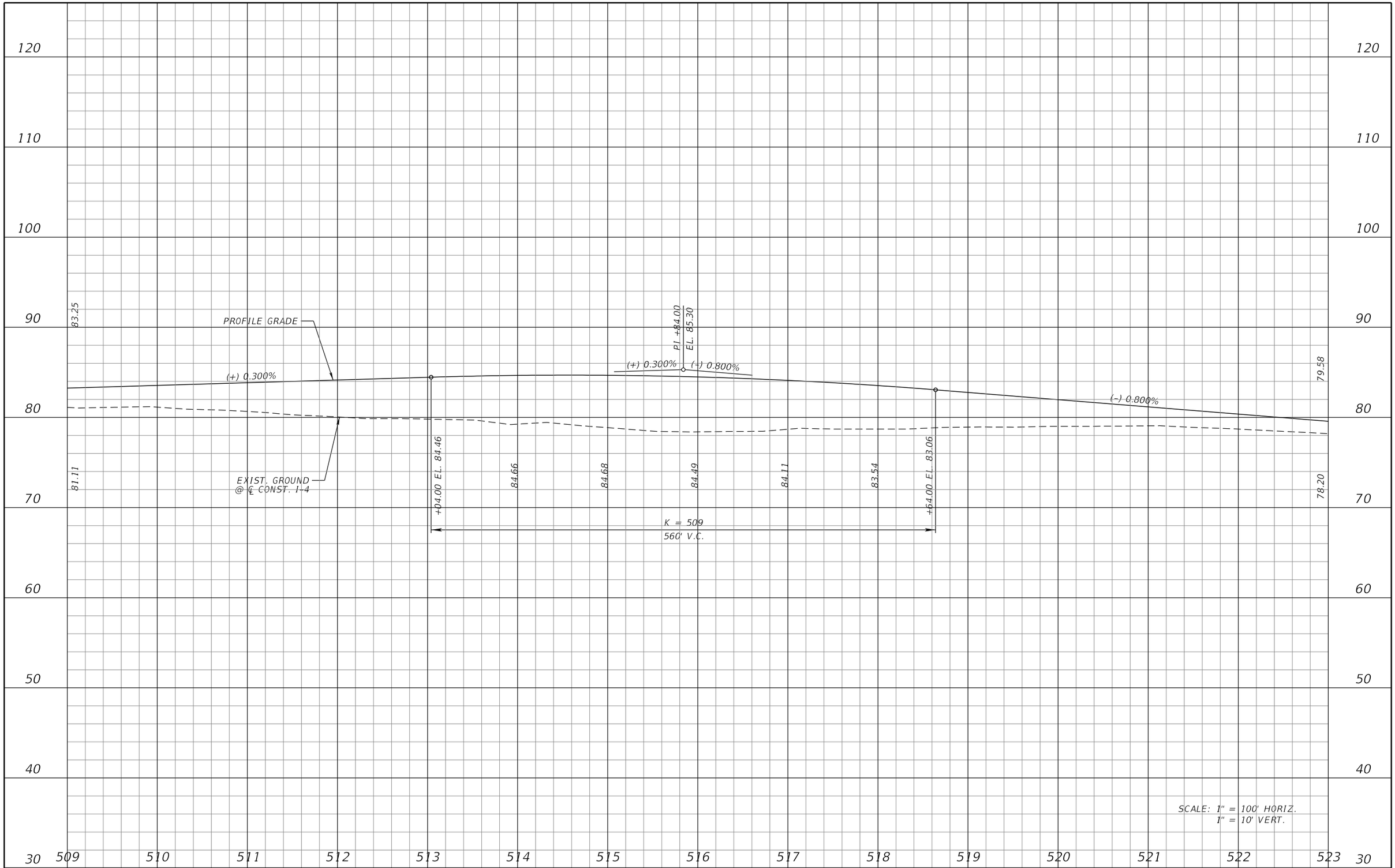

REVISIONS			
DATE	DESCRIPTION	DATE	DESCRIPTION

MICHAEL J. QUARTETTI, P.E.
P.E. LICENSE NUMBER 45976
PARSONS BRINCKERHOFF, INC.
2202 N WEST SHORE BLVD., SUITE 300
TAMPA, FL 33607
CERTIFICATE OF AUTHORIZATION 00001462

STATE OF FLORIDA
DEPARTMENT OF TRANSPORTATION

ROAD NO.	COUNTY	FINANCIAL PROJECT ID
400	SEMINOLE	242592-4-52-01

I-4 PROFILE EL

SHEET NO. 185

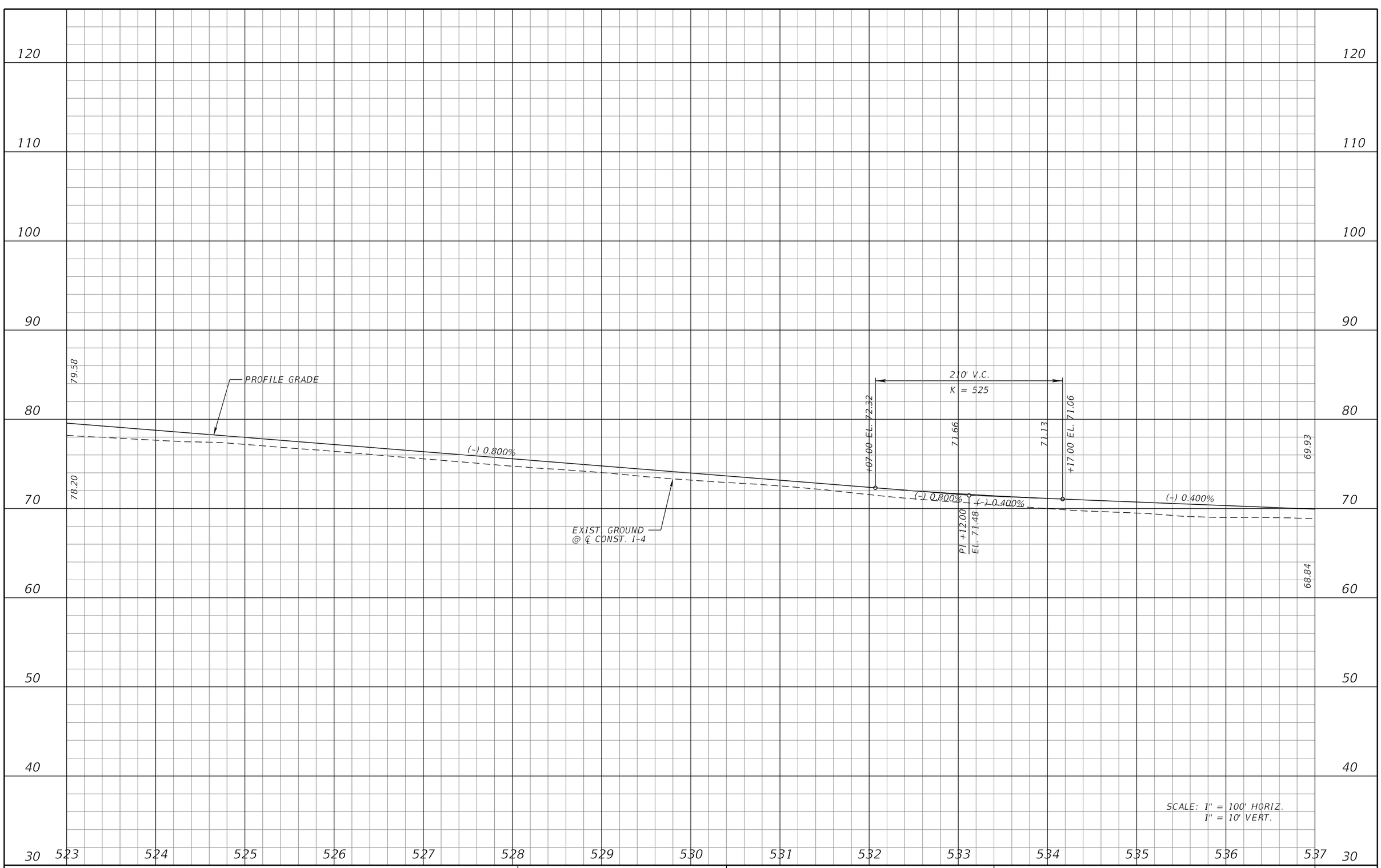

REVISIONS			
DATE	DESCRIPTION	DATE	DESCRIPTION

MICHAEL J. QUARTETTI, P.E.
P.E. LICENSE NUMBER 45976
PARSONS BRINCKERHOFF, INC.
2202 N WEST SHORE BLVD., SUITE 300
TAMPA, FL 33607
CERTIFICATE OF AUTHORIZATION 00001462

STATE OF FLORIDA
DEPARTMENT OF TRANSPORTATION

ROAD NO.	COUNTY	FINANCIAL PROJECT ID
400	SEMINOLE	242592-4-52-01

I-4 PROFILE EL

SHEET NO. 186

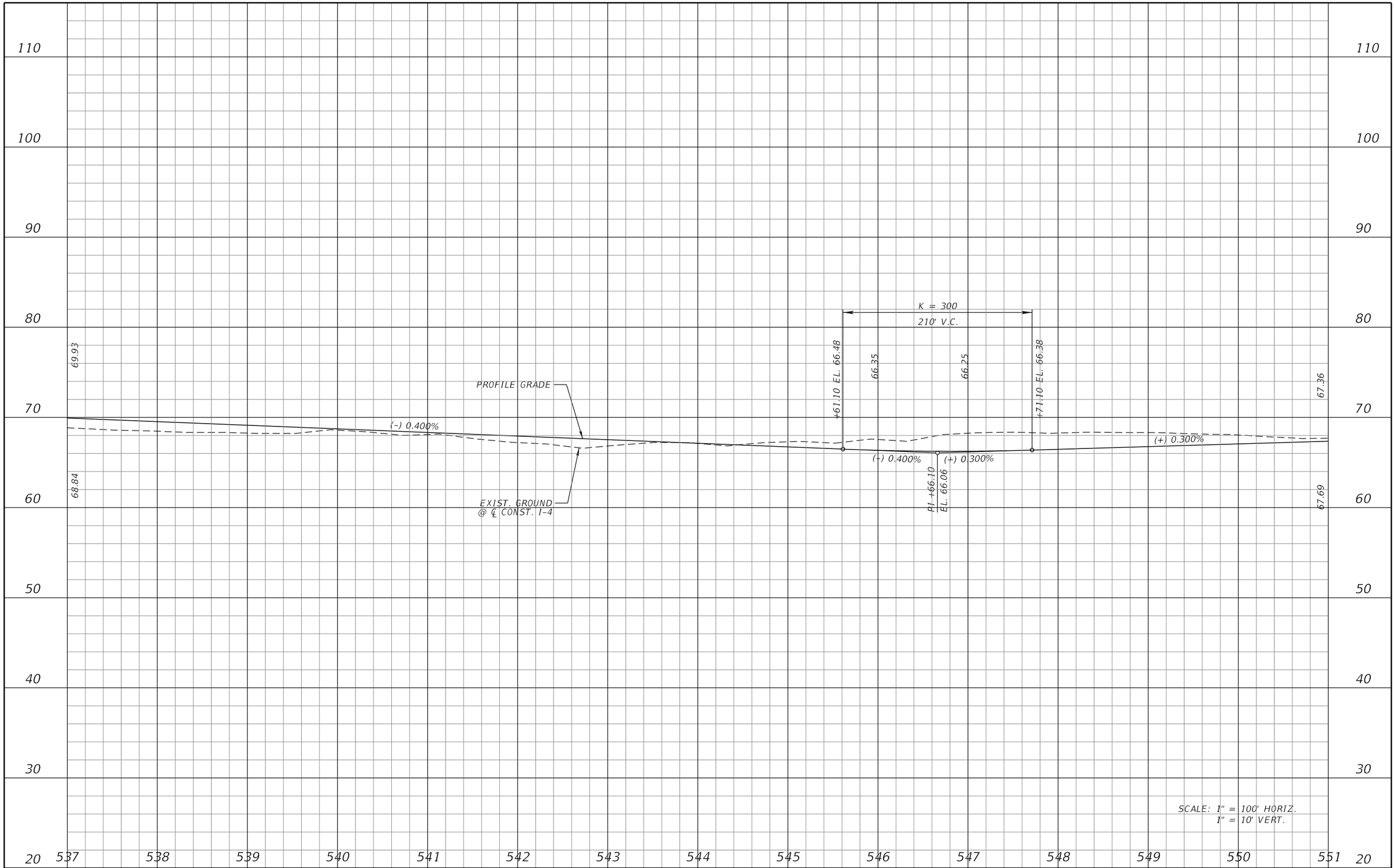

REVISIONS			
DATE	DESCRIPTION	DATE	DESCRIPTION

MICHAEL J. QUARTETTI, P.E.
P.E. LICENSE NUMBER 45976
PARSONS BRINCKERHOFF, INC.
2202 N WEST SHORE BLVD., SUITE 300
TAMPA, FL 33607
CERTIFICATE OF AUTHORIZATION 00001462

STATE OF FLORIDA
DEPARTMENT OF TRANSPORTATION

ROAD NO.	COUNTY	FINANCIAL PROJECT ID
400	SEMINOLE	242592-4-52-01

I-4 PROFILE EL

SHEET NO. 187

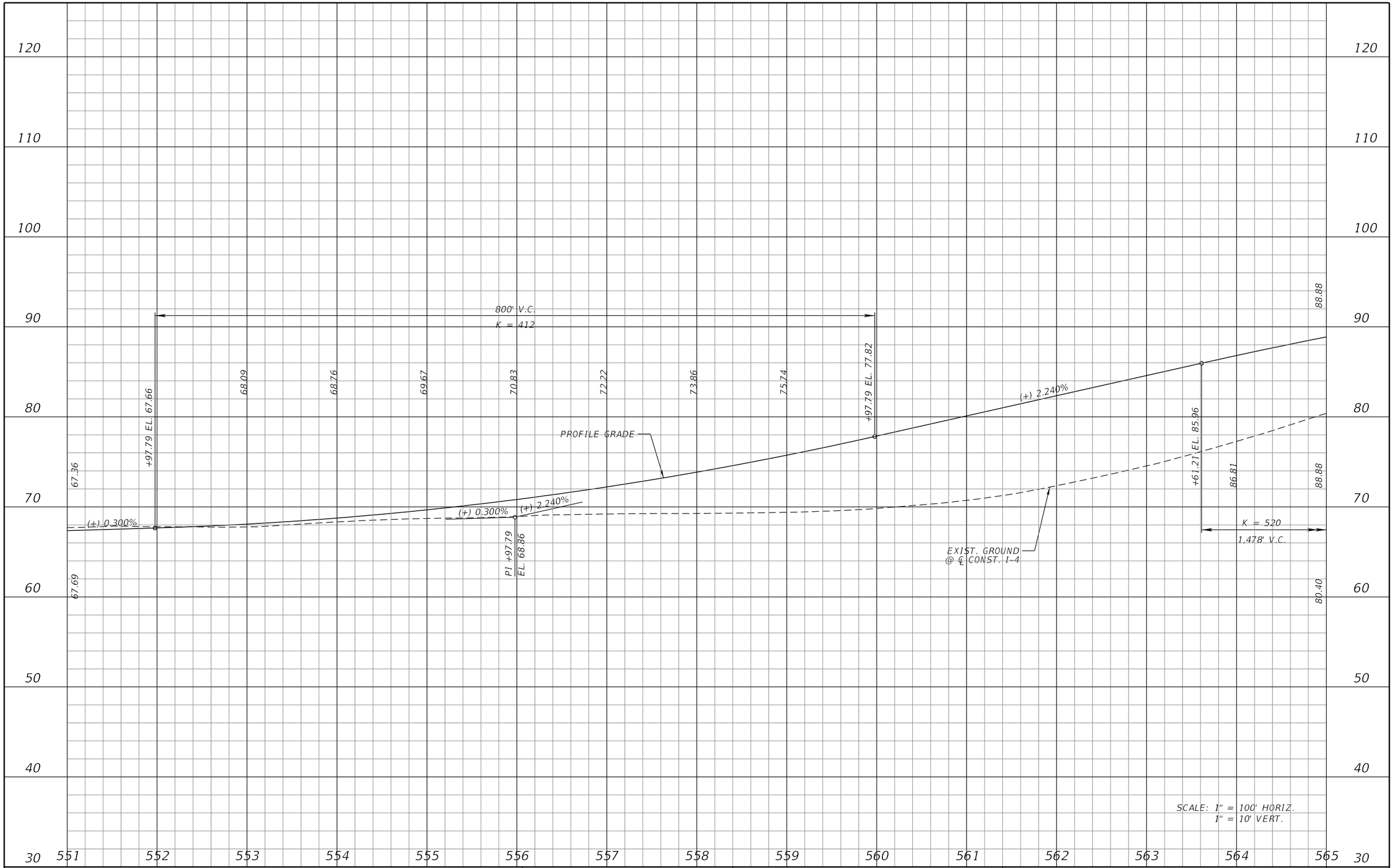

REVISIONS			
DATE	DESCRIPTION	DATE	DESCRIPTION

MICHAEL J. QUARTETTI, P.E.
P.E. LICENSE NUMBER 45976
PARSONS BRINCKERHOFF, INC.
2202 N WEST SHORE BLVD., SUITE 300
TAMPA, FL 33607
CERTIFICATE OF AUTHORIZATION 00001462

STATE OF FLORIDA
DEPARTMENT OF TRANSPORTATION

ROAD NO.	COUNTY	FINANCIAL PROJECT ID
400	SEMINOLE	242592-4-52-01

I-4 PROFILE EL

SHEET NO. 188

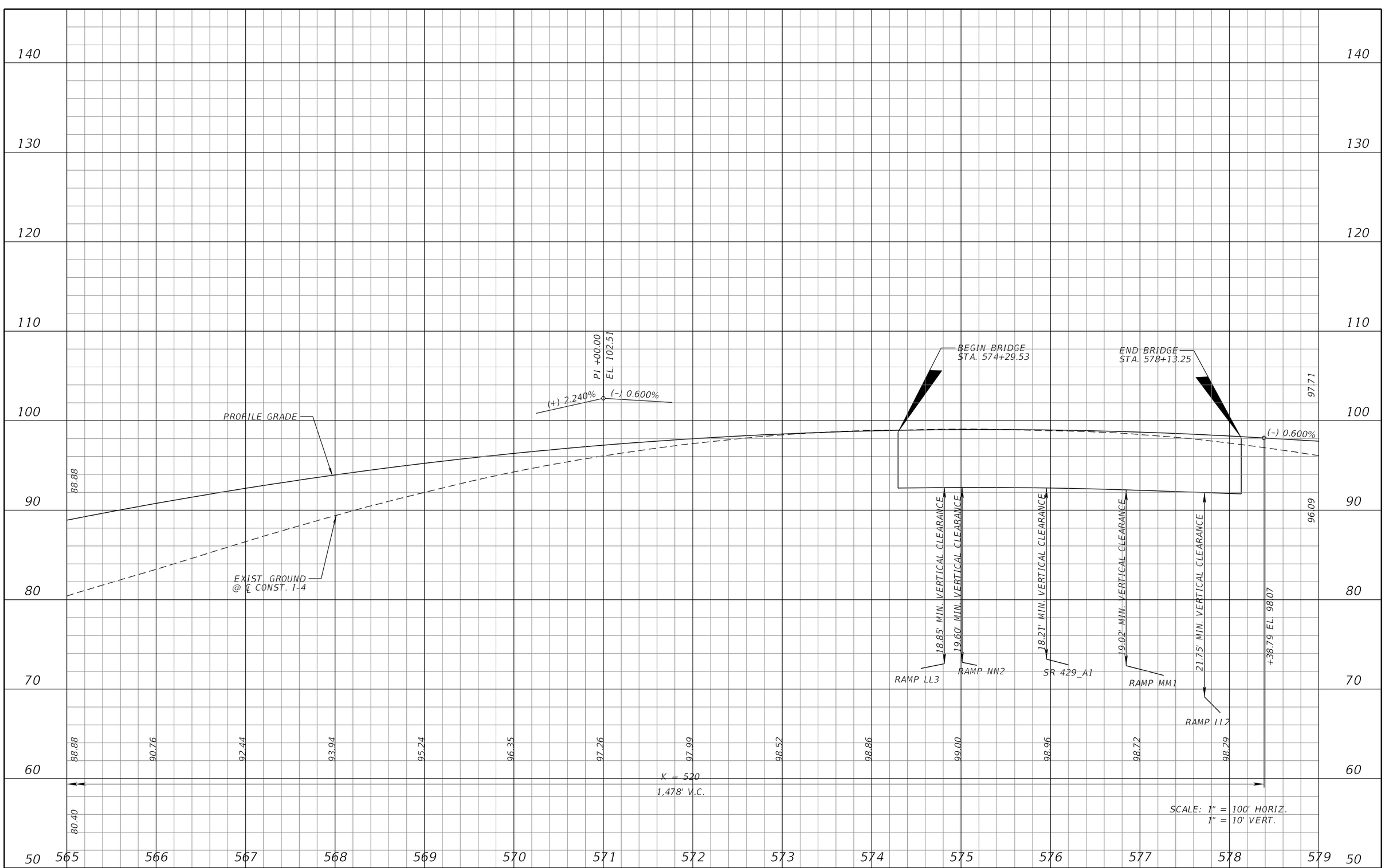

REVISIONS			
DATE	DESCRIPTION	DATE	DESCRIPTION

MICHAEL J. QUARTETTI, P.E.
P.E. LICENSE NUMBER 45976
PARSONS BRINCKERHOFF, INC.
2202 N WEST SHORE BLVD., SUITE 300
TAMPA, FL 33607
CERTIFICATE OF AUTHORIZATION 00001462

STATE OF FLORIDA
DEPARTMENT OF TRANSPORTATION

ROAD NO.	COUNTY	FINANCIAL PROJECT ID
400	SEMINOLE	242592-4-52-01

I-4 PROFILE EL

SHEET NO. 189

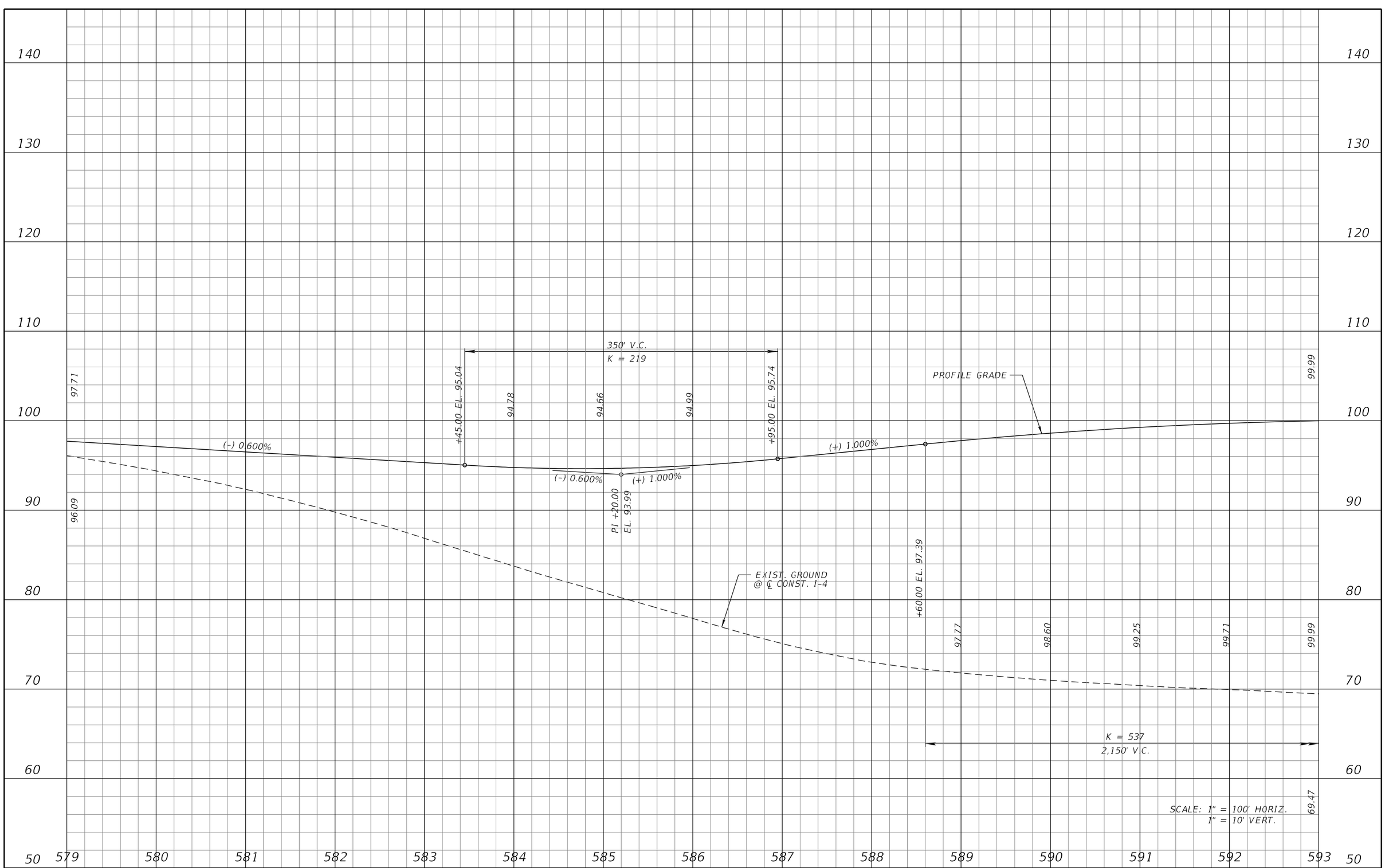

REVISIONS			
DATE	DESCRIPTION	DATE	DESCRIPTION

MICHAEL J. QUARTETTI, P.E.
P.E. LICENSE NUMBER 45976
PARSONS BRINCKERHOFF, INC.
2202 N WEST SHORE BLVD., SUITE 300
TAMPA, FL 33607
CERTIFICATE OF AUTHORIZATION 00001462

STATE OF FLORIDA
DEPARTMENT OF TRANSPORTATION

ROAD NO.	COUNTY	FINANCIAL PROJECT ID
400	SEMINOLE	242592-4-52-01

I-4 PROFILE EL

SHEET NO. 190

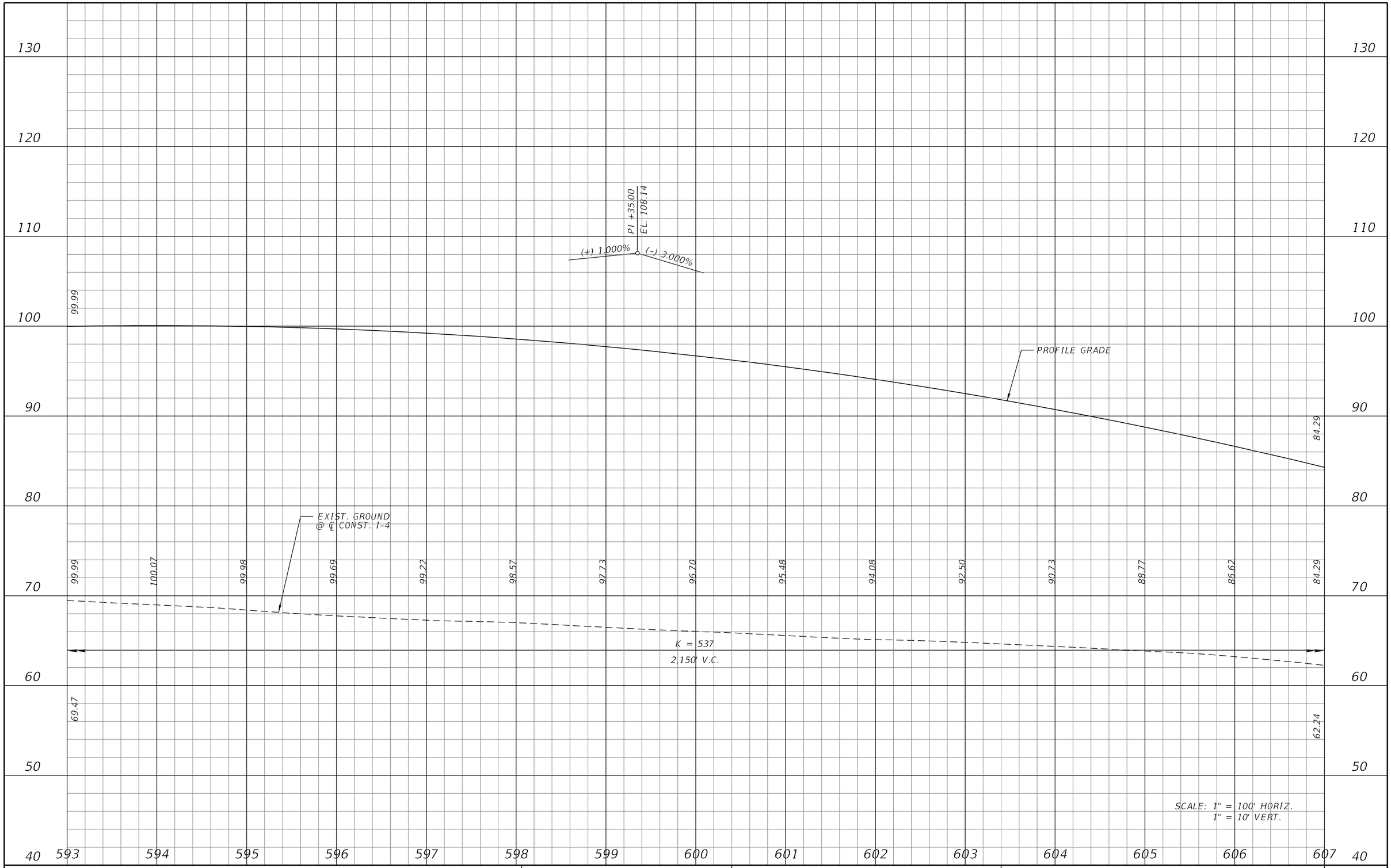

REVISIONS			
DATE	DESCRIPTION	DATE	DESCRIPTION

MICHAEL J. QUARTETTI, P.E.
P.E. LICENSE NUMBER 45976
PARSONS BRINCKERHOFF, INC.
2202 N WEST SHORE BLVD., SUITE 300
TAMPA, FL 33607
CERTIFICATE OF AUTHORIZATION 00001462

STATE OF FLORIDA
DEPARTMENT OF TRANSPORTATION

ROAD NO.	COUNTY	FINANCIAL PROJECT ID
400	SEMINOLE	242592-4-52-01

I-4 PROFILE EL

SHEET NO. 191

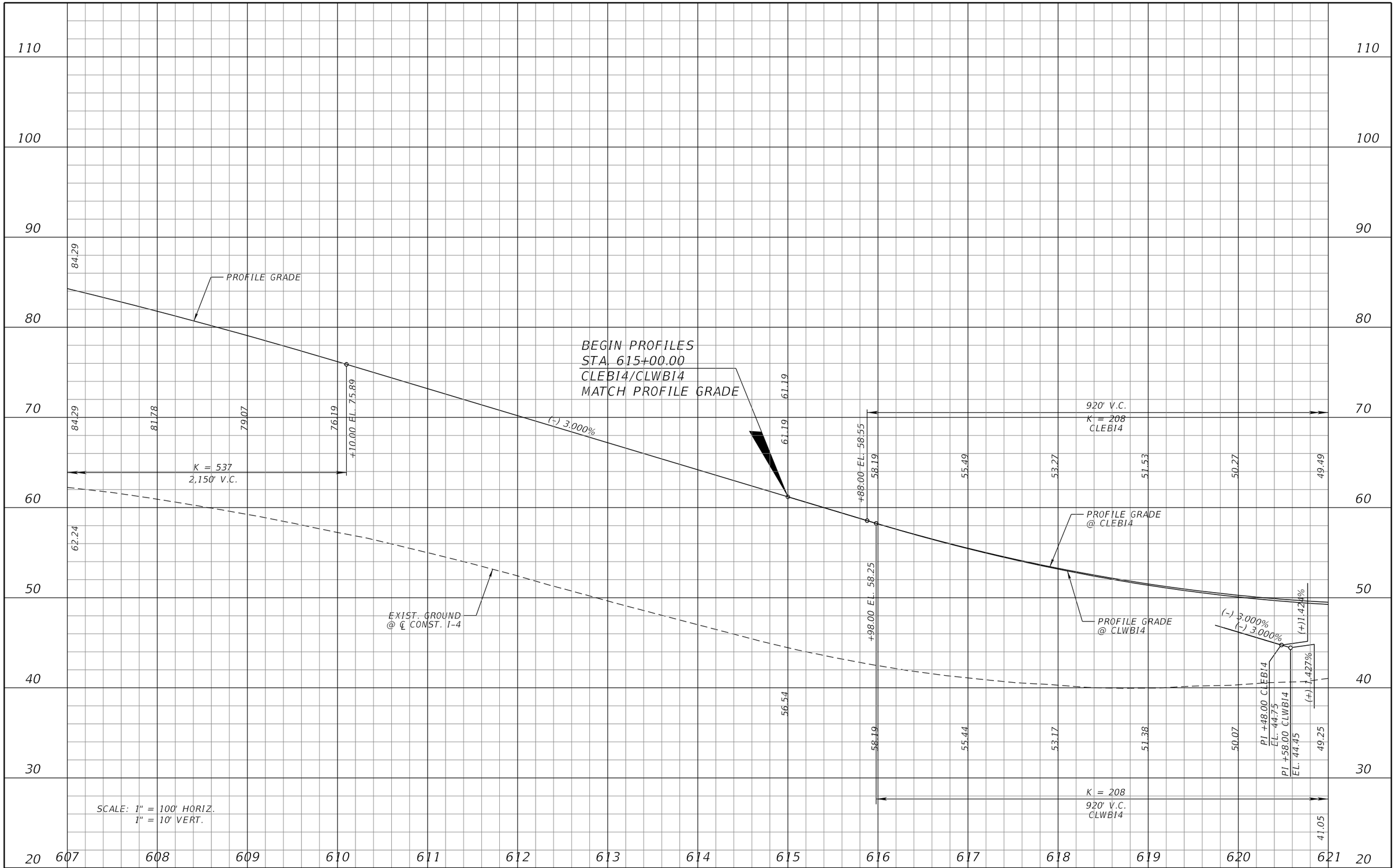

REVISIONS			
DATE	DESCRIPTION	DATE	DESCRIPTION

MICHAEL J. QUARTETTI, P.E.
P.E. LICENSE NUMBER 45976
PARSONS BRINCKERHOFF, INC.
2202 N WEST SHORE BLVD., SUITE 300
TAMPA, FL 33607
CERTIFICATE OF AUTHORIZATION 00001462

STATE OF FLORIDA
DEPARTMENT OF TRANSPORTATION

ROAD NO.	COUNTY	FINANCIAL PROJECT ID
400	SEMINOLE	242592-4-52-01

I-4 PROFILE EL

SHEET NO. 192

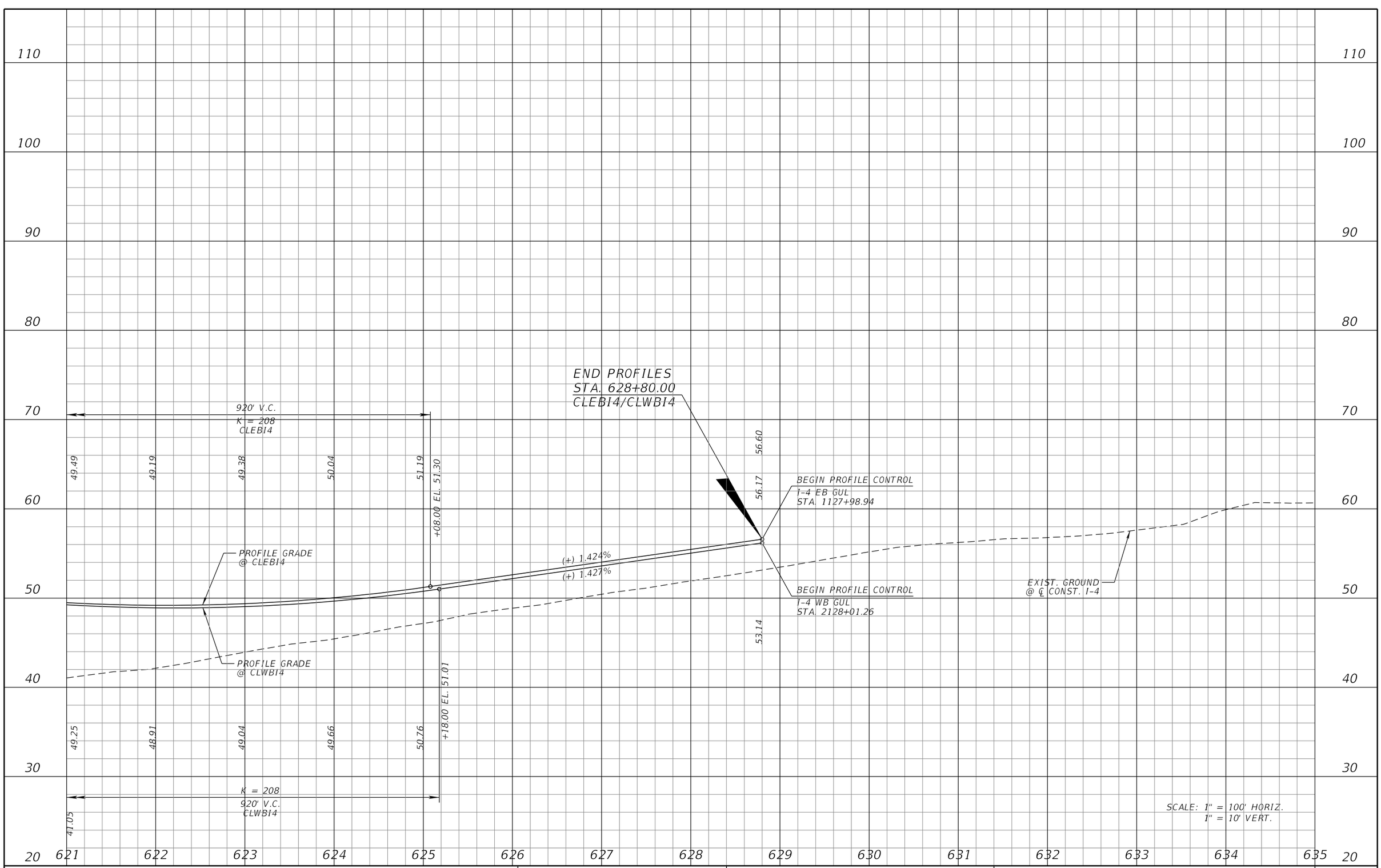

REVISIONS			
DATE	DESCRIPTION	DATE	DESCRIPTION

MICHAEL J. QUARTETTI, P.E.
P.E. LICENSE NUMBER 45976
PARSONS BRINCKERHOFF, INC.
2202 N WEST SHORE BLVD., SUITE 300
TAMPA, FL 33607
CERTIFICATE OF AUTHORIZATION 00001462

STATE OF FLORIDA
DEPARTMENT OF TRANSPORTATION

ROAD NO.	COUNTY	FINANCIAL PROJECT ID
400	SEMINOLE	242592-4-52-01

I-4 PROFILE EL

SHEET NO. 193

BEGIN PROFILE
STA. 246+51.13
℄ CONST. I-4
MATCH EXIST PAVT.
STA. 804+29.00
FPID:432193-1-52-01

84.98

PROFILE GRADE

AB22
246+56.96
0.362
GNE

PI +95.00
EL. 81.12

(-) 1.122%

(-) 1.804%

K = 306
650' V.C.

+30.00 EL. 75.08

73.90

72.48

71.40

70.64

(-) 1.804%

AB23
251+54.06
-81.789
8/19/2015
Perching

(-) 1.804%

(+)0.317%

+60.00 EL. 84.88

84.42

83.21

81.90

80.48

78.96

77.34

75.62

+30.00 EL. 75.08

AB21
246+55.01
-79.768
9/3/2015

K = 981
670' V.C.

EXIST. GROUND
@ ℄ CONST. I-4

PI +55.00
EL. 69.22

AB24
251+52.42
82.833
9/3/2015

68.84

100' S.E. TRANS. (-) 0.020 TO (+) 0.020 (EB GUL1)

246+52.00

(+) 0.020 (EB GUL1)

(-) 0.020 (EB GUL2)

(-) 0.020 (EB GUL3)

(-) 0.030 (EB GUL4)

STD. SLOPES (EB GUL1 THRU GUL4)

247+52.00

100' S.E. TRANS. (-) 0.030 TO (-) 0.020 (EB GUL1)

100' S.E. TRANS. (-) 0.030 TO (-) 0.020 (WB GUL1)

247+52.00

(-) 0.030 (WB GUL4)

(-) 0.020 (WB GUL3)

(-) 0.020 (WB GUL2)

(+) 0.020 (WB GUL1)

246+52.00

STD. SLOPES (WB GUL1 THRU GUL4)

100' S.E. TRANS. (-) 0.020 TO (+) 0.020 (WB GUL1)

SCALE: 1" = 100' HORIZ.
1" = 10' VERT.

120 110 100 90 80 70 60 50 40 30

243 244 245 246 247 248 249 250 251 252 253 254 255 256 257

REVISIONS			
DATE	DESCRIPTION	DATE	DESCRIPTION

MICHAEL J. QUARTETTI, P.E.
P.E. LICENSE NUMBER 45976
PARSONS BRINCKERHOFF, INC.
2202 N WEST SHORE BLVD., SUITE 300
TAMPA, FL 33607
CERTIFICATE OF AUTHORIZATION 00001462

STATE OF FLORIDA
DEPARTMENT OF TRANSPORTATION

ROAD NO.	COUNTY	FINANCIAL PROJECT ID
400	SEMINOLE	242592-4-52-01

I-4 PROFILE
EB & WB GUL

SHEET NO. 194

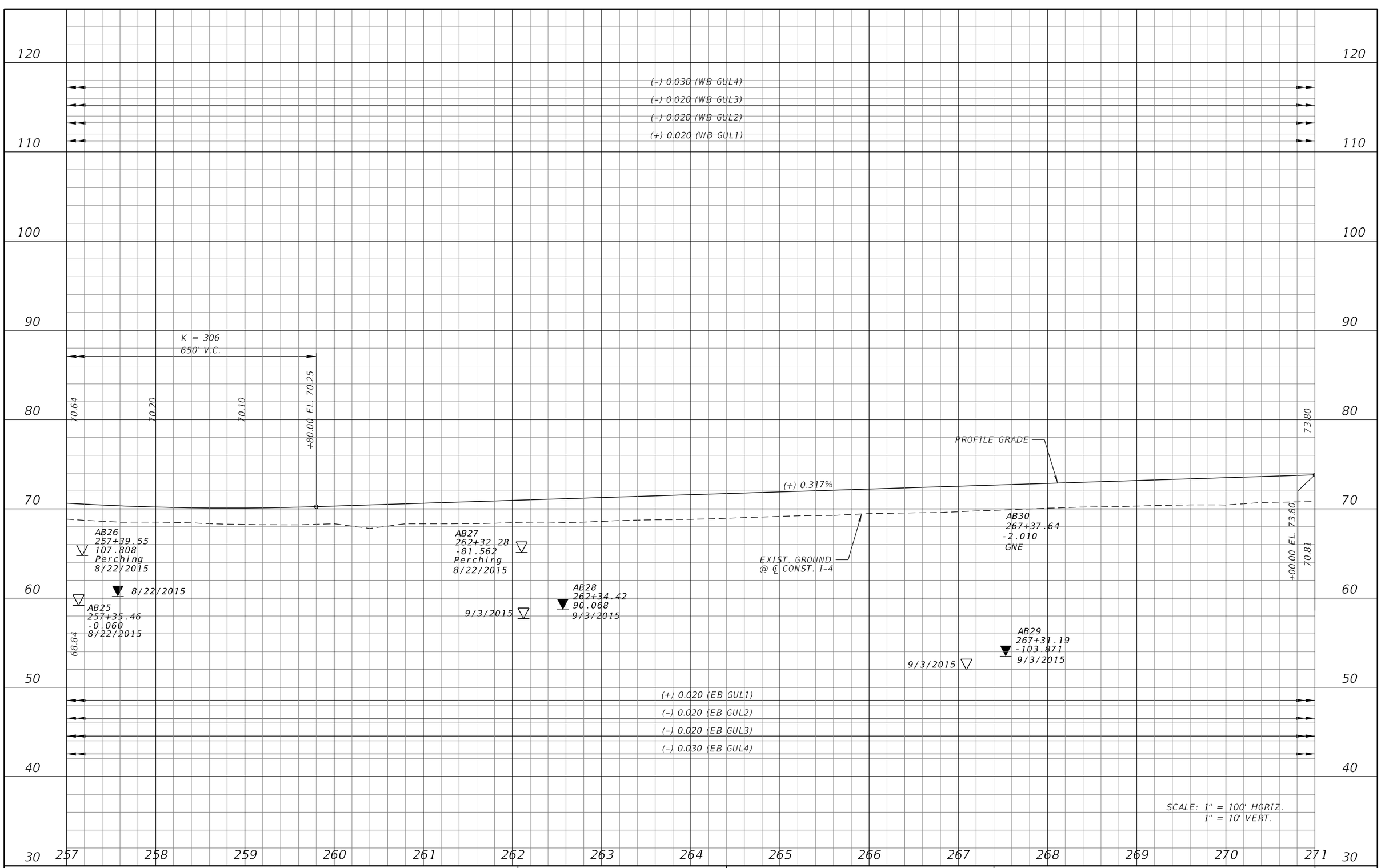

REVISIONS			
DATE	DESCRIPTION	DATE	DESCRIPTION

MICHAEL J. QUARTETTI, P.E.
P.E. LICENSE NUMBER 45976
PARSONS BRINCKERHOFF, INC.
2202 N WEST SHORE BLVD., SUITE 300
TAMPA, FL 33607
CERTIFICATE OF AUTHORIZATION 00001462

STATE OF FLORIDA
DEPARTMENT OF TRANSPORTATION

ROAD NO.	COUNTY	FINANCIAL PROJECT ID
400	SEMINOLE	242592-4-52-01

I-4 PROFILE
EB & WB GUL

SHEET NO. 195

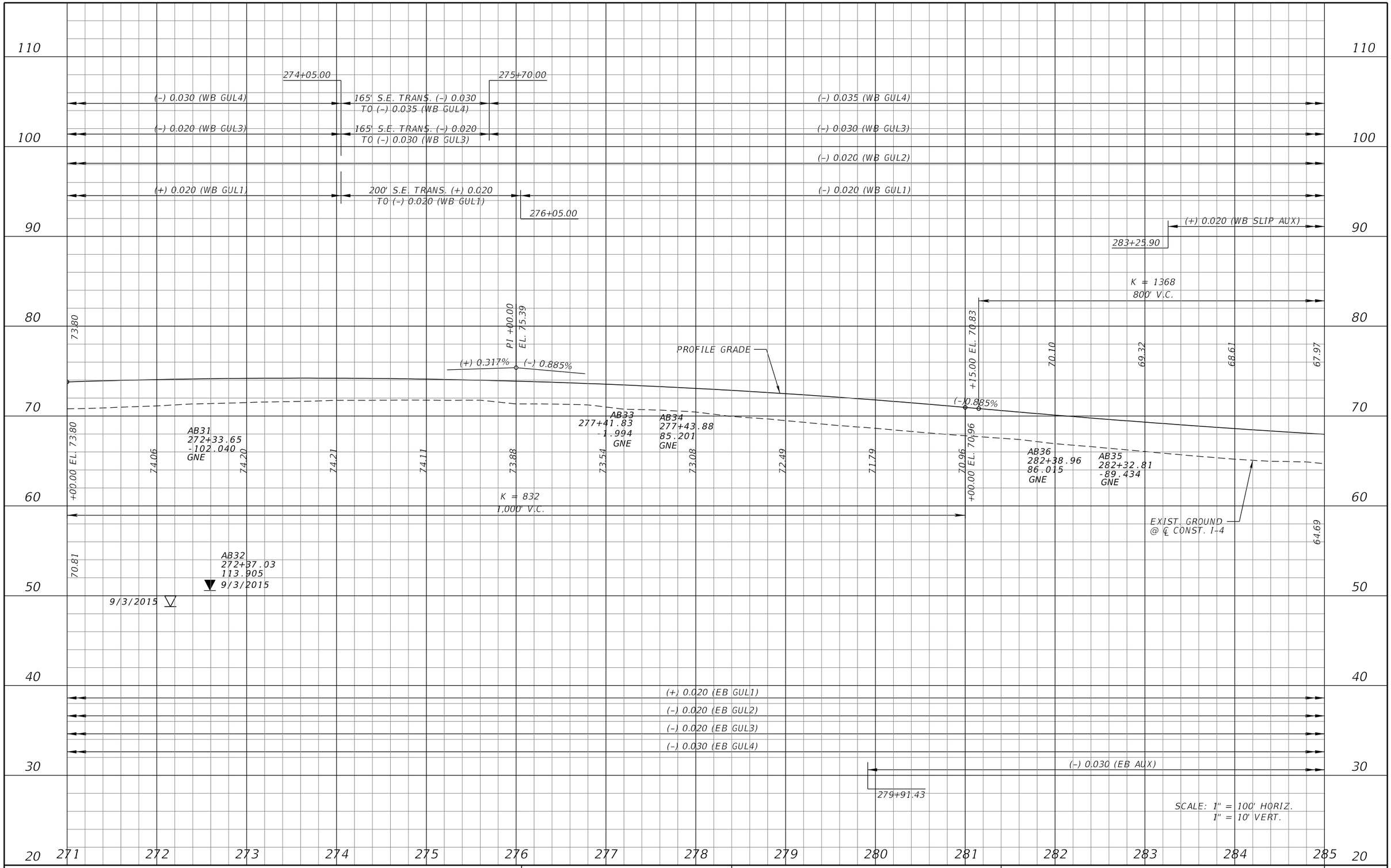

REVISIONS			
DATE	DESCRIPTION	DATE	DESCRIPTION

MICHAEL J. QUARTETTI, P.E.
P.E. LICENSE NUMBER 45976
PARSONS BRINCKERHOFF, INC.
2202 N WEST SHORE BLVD., SUITE 300
TAMPA, FL 33607
CERTIFICATE OF AUTHORIZATION 00001462

STATE OF FLORIDA
DEPARTMENT OF TRANSPORTATION

ROAD NO.	COUNTY	FINANCIAL PROJECT ID
400	SEMINOLE	242592-4-52-01

I-4 PROFILE
EB & WB GUL

SHEET NO. 196

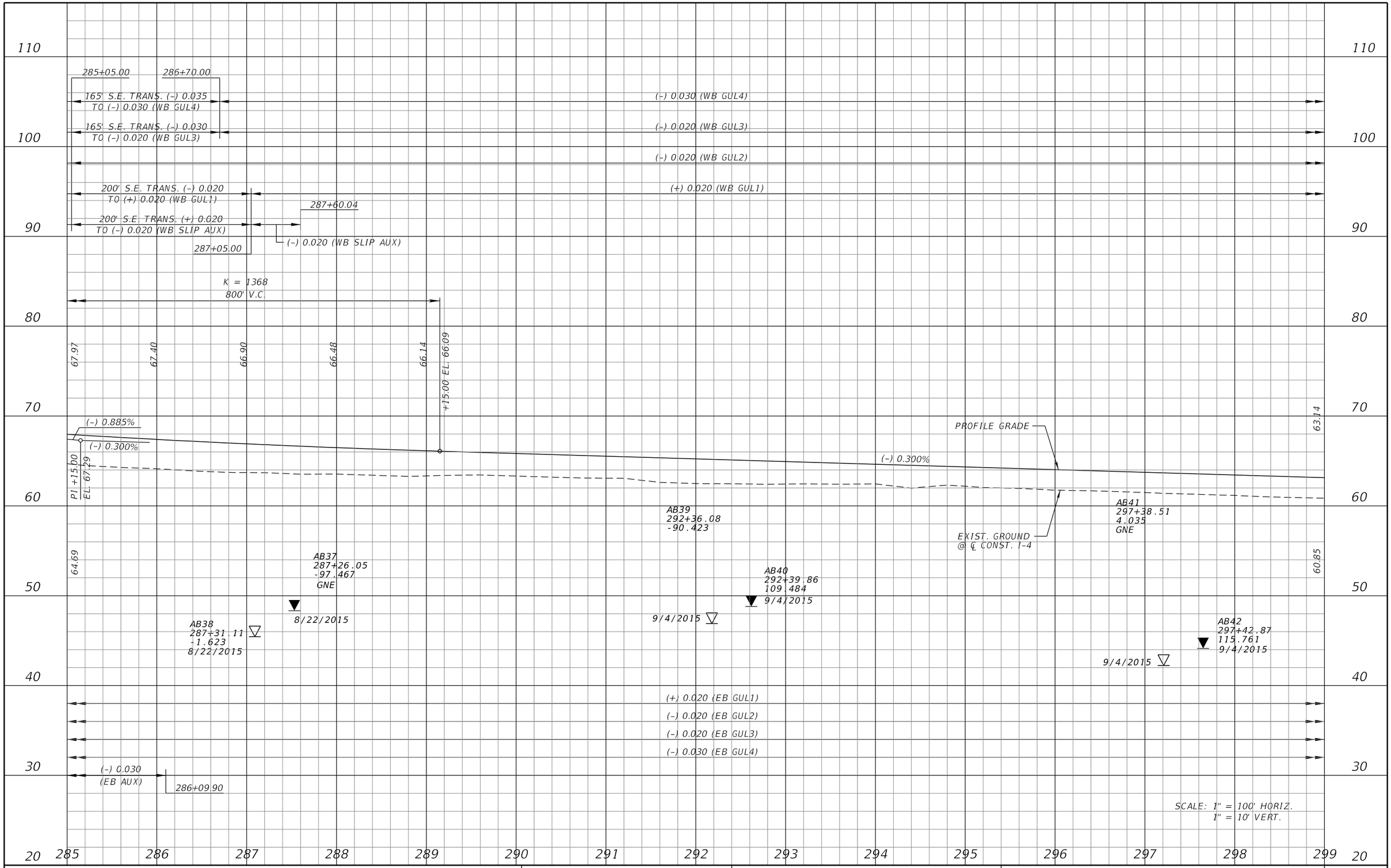

REVISIONS			
DATE	DESCRIPTION	DATE	DESCRIPTION

MICHAEL J. QUARTETTI, P.E.
P.E. LICENSE NUMBER 45976
PARSONS BRINCKERHOFF, INC.
2202 N WEST SHORE BLVD., SUITE 300
TAMPA, FL 33607
CERTIFICATE OF AUTHORIZATION 00001462

STATE OF FLORIDA
DEPARTMENT OF TRANSPORTATION

ROAD NO.	COUNTY	FINANCIAL PROJECT ID
400	SEMINOLE	242592-4-52-01

I-4 PROFILE
EB & WB GUL

SHEET NO. 197

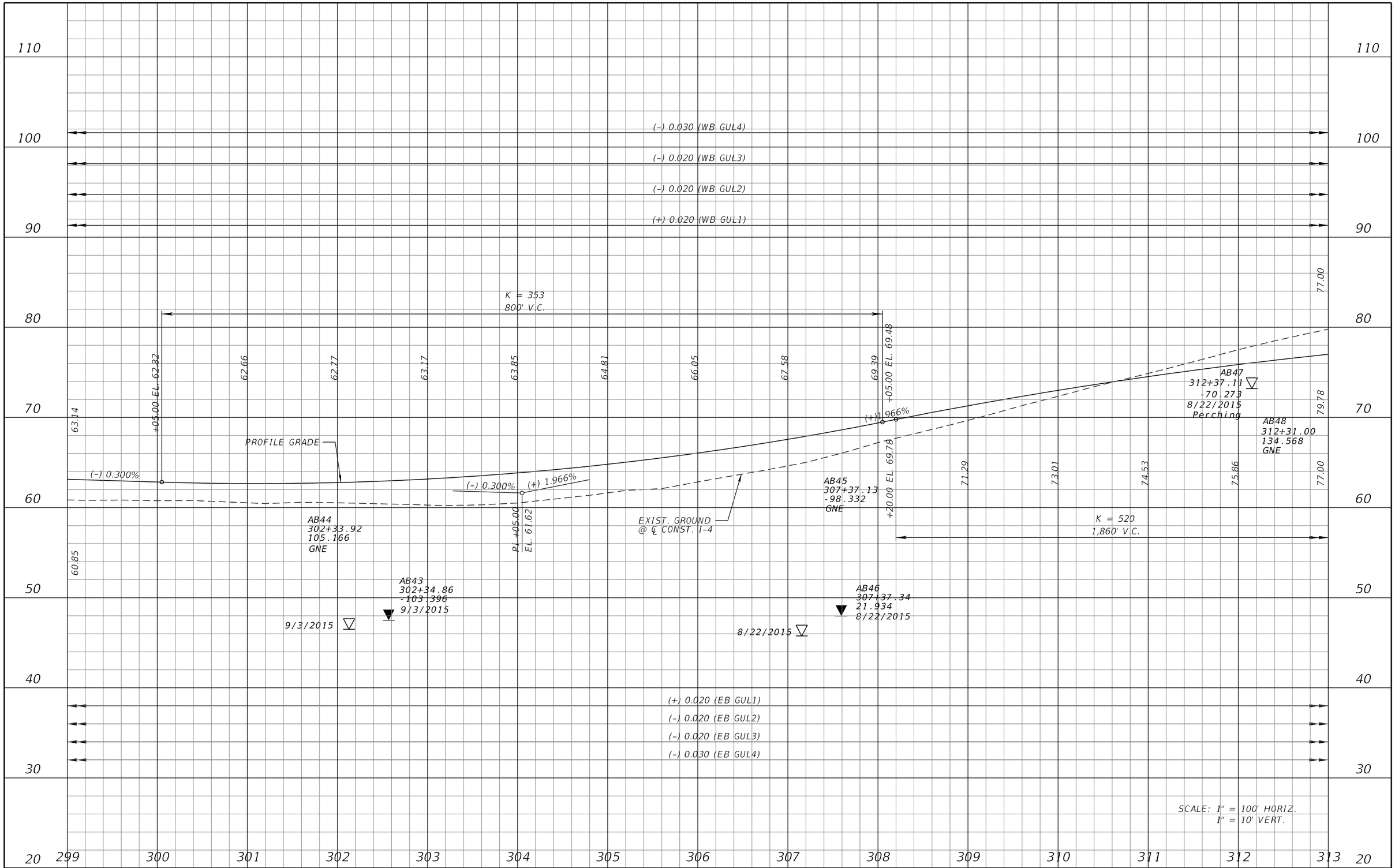

REVISIONS			
DATE	DESCRIPTION	DATE	DESCRIPTION

MICHAEL J. QUARTETTI, P.E.
P.E. LICENSE NUMBER 45976
PARSONS BRINCKERHOFF, INC.
2202 N WEST SHORE BLVD., SUITE 300
TAMPA, FL 33607
CERTIFICATE OF AUTHORIZATION 00001462

STATE OF FLORIDA
DEPARTMENT OF TRANSPORTATION

ROAD NO.	COUNTY	FINANCIAL PROJECT ID
400	SEMINOLE	242592-4-52-01

I-4 PROFILE
EB & WB GUL

SHEET NO. 198

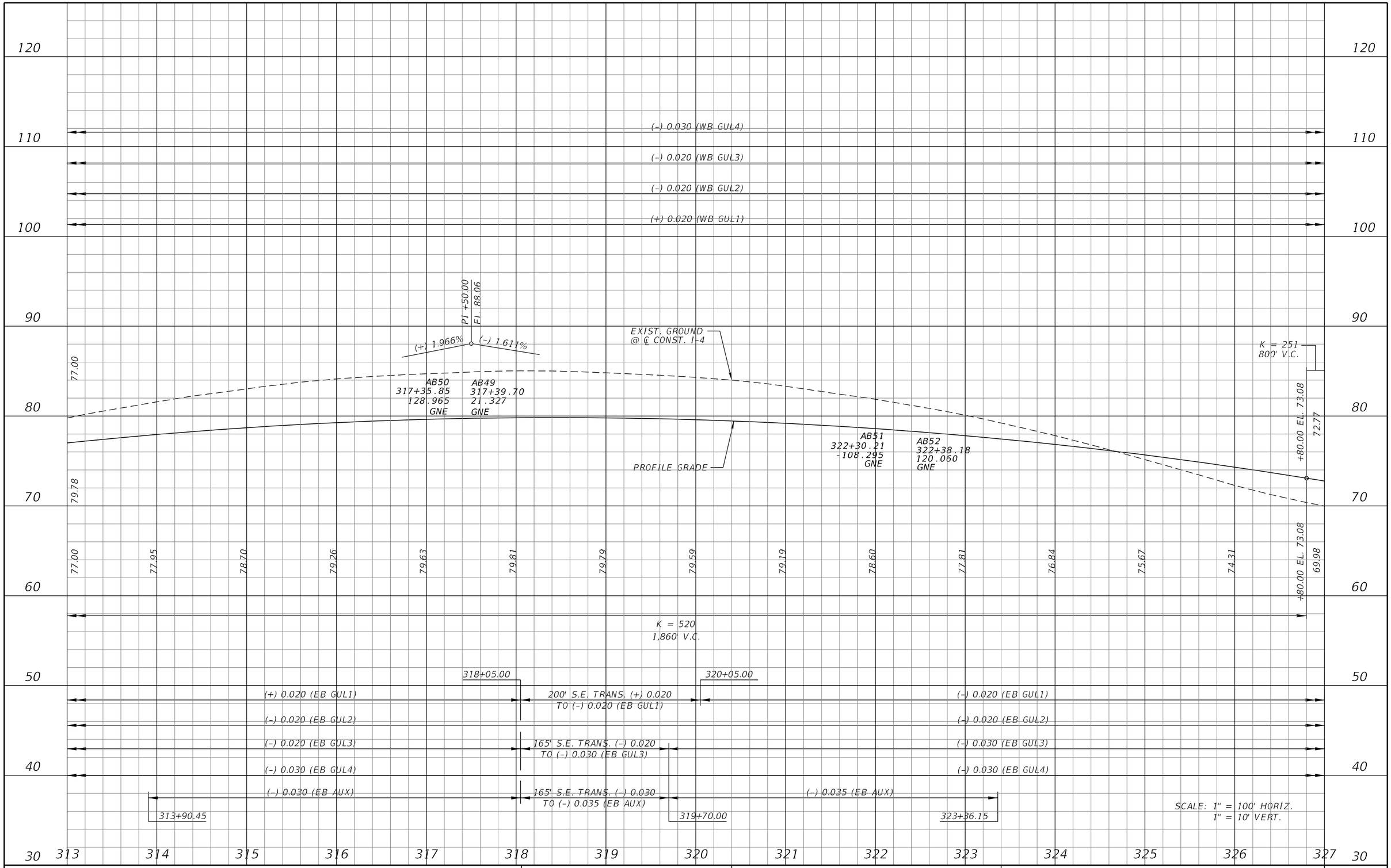

REVISIONS			
DATE	DESCRIPTION	DATE	DESCRIPTION

MICHAEL J. QUARTETTI, P.E.
P.E. LICENSE NUMBER 45976
PARSONS BRINCKERHOFF, INC.
2202 N WEST SHORE BLVD., SUITE 300
TAMPA, FL 33607
CERTIFICATE OF AUTHORIZATION 00001462

STATE OF FLORIDA
DEPARTMENT OF TRANSPORTATION

ROAD NO.	COUNTY	FINANCIAL PROJECT ID
400	SEMINOLE	242592-4-52-01

I-4 PROFILE
EB & WB GUL

SHEET NO. 199

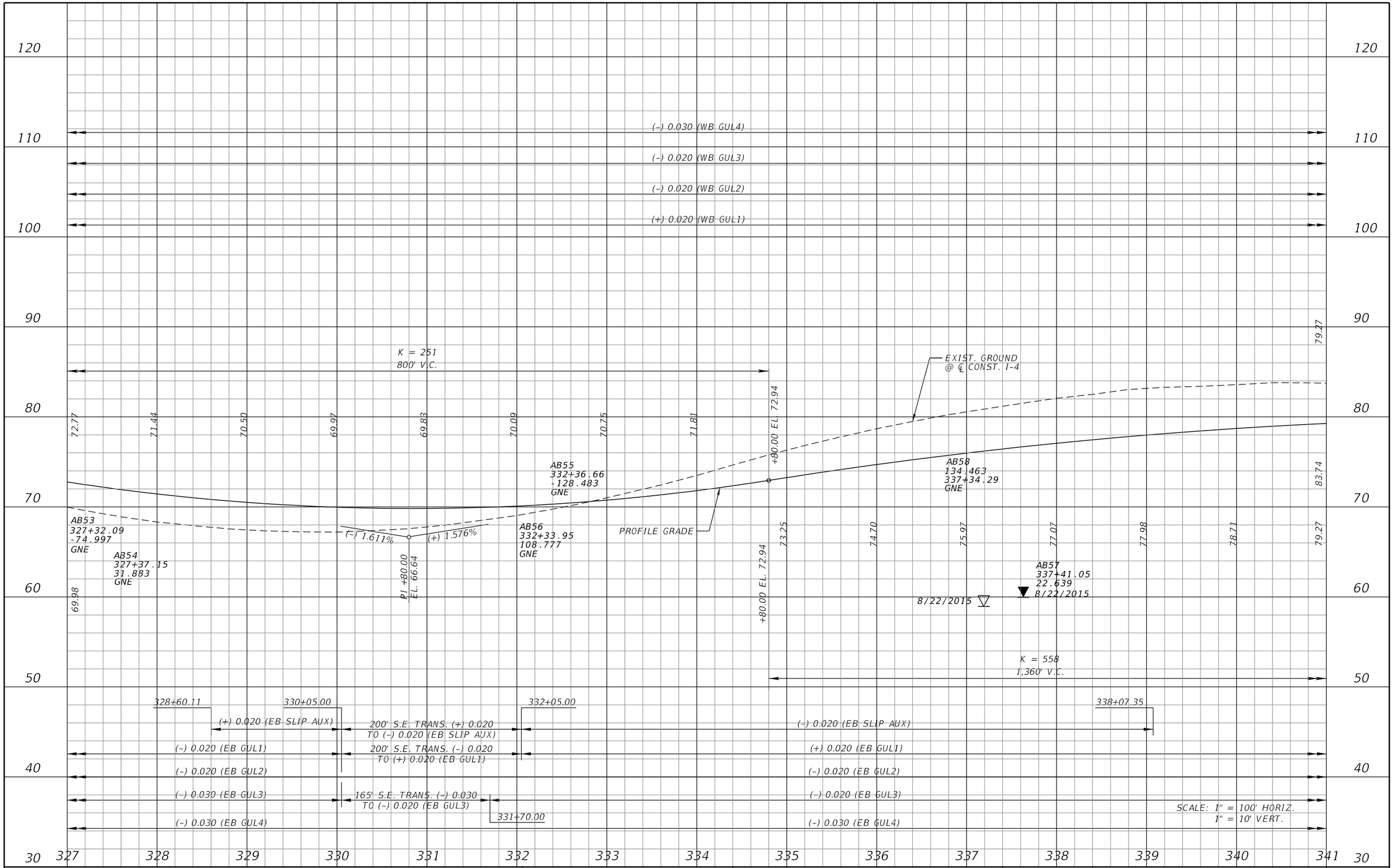

REVISIONS			
DATE	DESCRIPTION	DATE	DESCRIPTION

MICHAEL J. QUARTETTI, P.E.
P.E. LICENSE NUMBER 45976
PARSONS BRINCKERHOFF, INC.
2202 N WEST SHORE BLVD., SUITE 300
TAMPA, FL 33607
CERTIFICATE OF AUTHORIZATION 00001462

STATE OF FLORIDA
DEPARTMENT OF TRANSPORTATION

ROAD NO.	COUNTY	FINANCIAL PROJECT ID
400	SEMINOLE	242592-4-52-01

I-4 PROFILE
EB & WB GUL

SHEET NO. 200

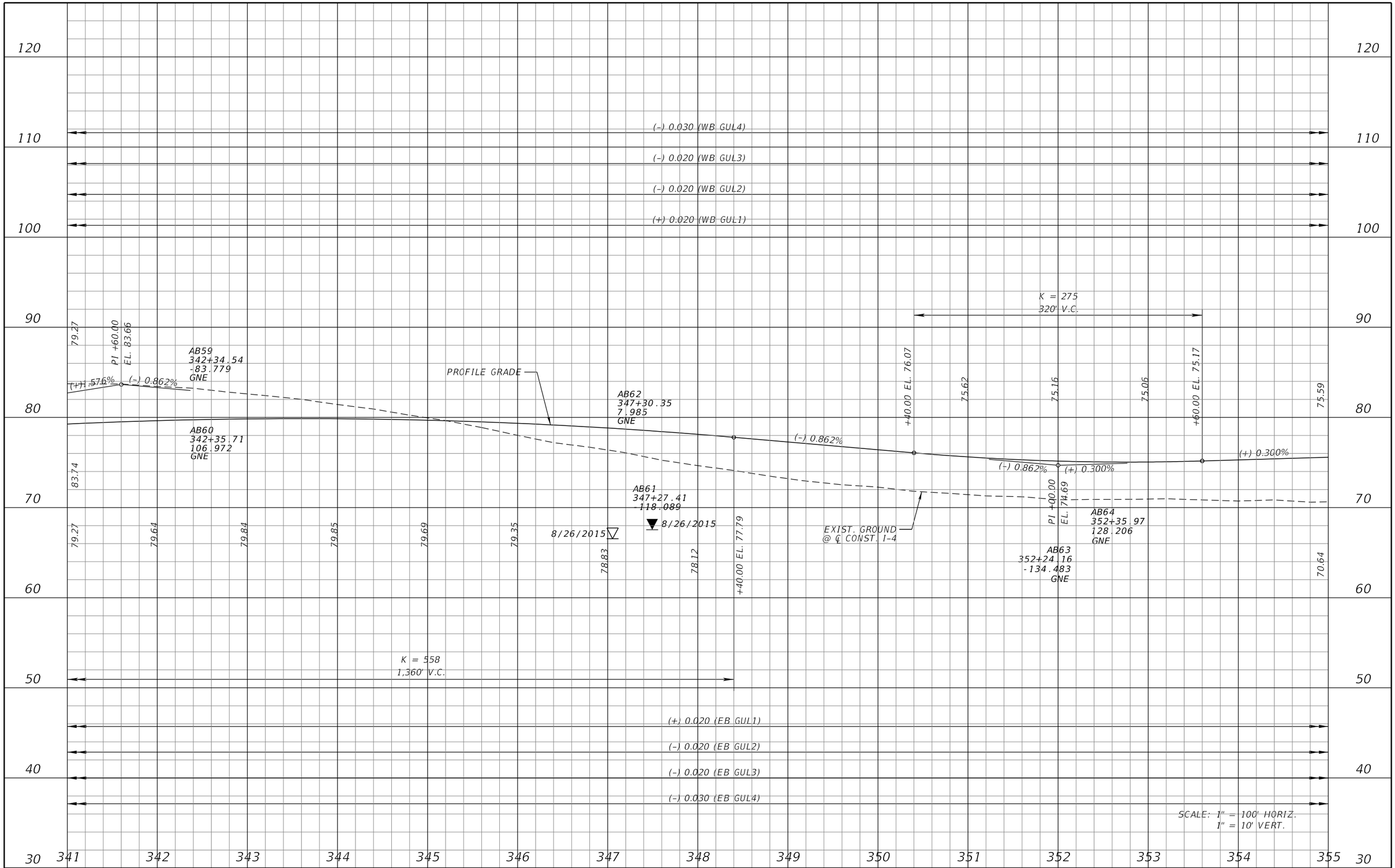

REVISIONS			
DATE	DESCRIPTION	DATE	DESCRIPTION

MICHAEL J. QUARTETTI, P.E.
P.E. LICENSE NUMBER 45976
PARSONS BRINCKERHOFF, INC.
2202 N WEST SHORE BLVD., SUITE 300
TAMPA, FL 33607
CERTIFICATE OF AUTHORIZATION 00001462

STATE OF FLORIDA
DEPARTMENT OF TRANSPORTATION

ROAD NO.	COUNTY	FINANCIAL PROJECT ID
400	SEMINOLE	242592-4-52-01

I-4 PROFILE
EB & WB GUL

SHEET NO. 201

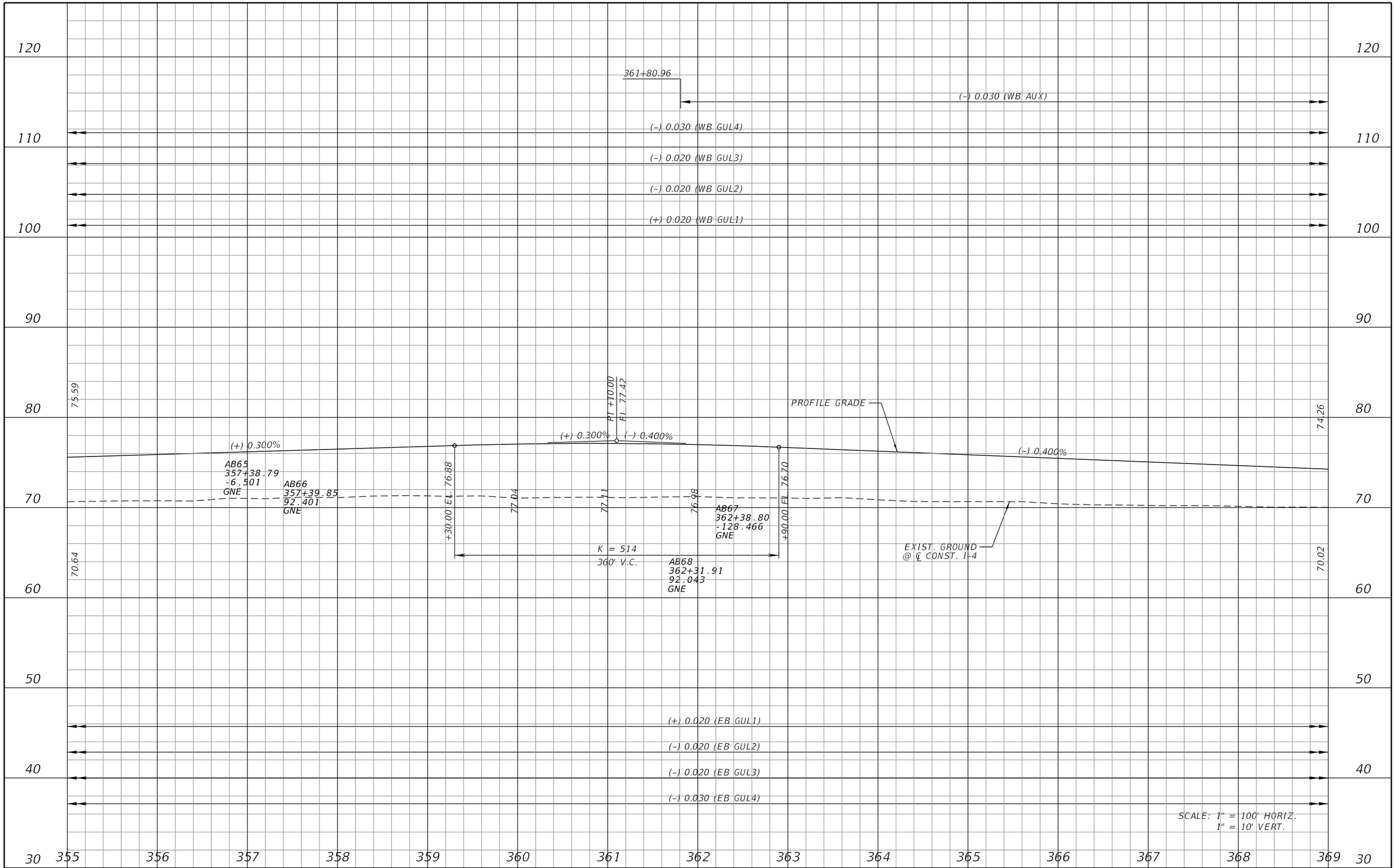

REVISIONS			
DATE	DESCRIPTION	DATE	DESCRIPTION

MICHAEL J. QUARTETTI, P.E.
P.E. LICENSE NUMBER 45976
PARSONS BRINCKERHOFF, INC.
2202 N WEST SHORE BLVD., SUITE 300
TAMPA, FL 33607
CERTIFICATE OF AUTHORIZATION 00001462

STATE OF FLORIDA
DEPARTMENT OF TRANSPORTATION

ROAD NO.	COUNTY	FINANCIAL PROJECT ID
400	SEMINOLE	242592-4-52-01

I-4 PROFILE
EB & WB GUL

SHEET NO. 202

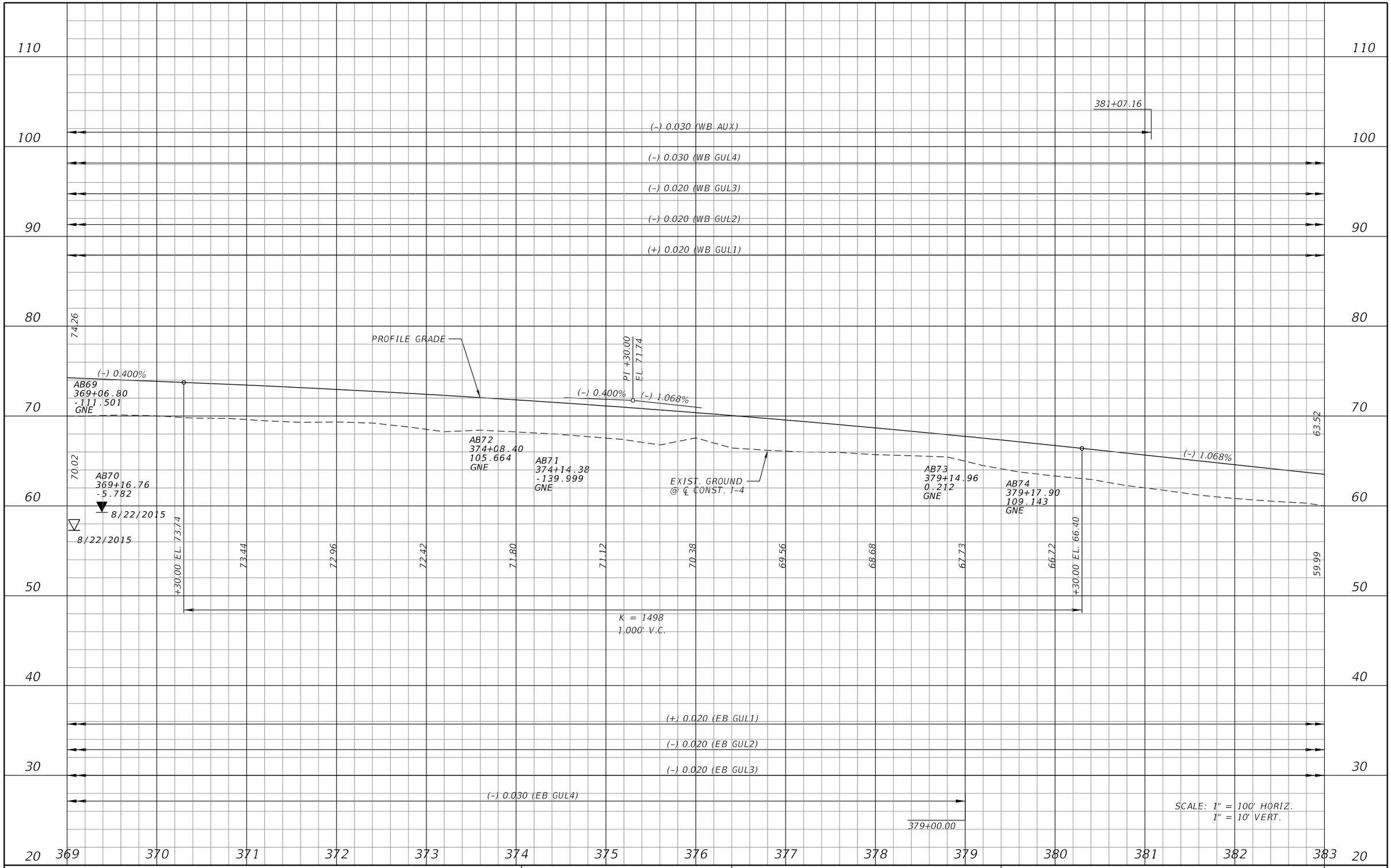

REVISIONS			
DATE	DESCRIPTION	DATE	DESCRIPTION

MICHAEL J. QUARTETTI, P.E.
P.E. LICENSE NUMBER 45976
PARSONS BRINCKERHOFF, INC.
2202 N WEST SHORE BLVD., SUITE 300
TAMPA, FL 33607
CERTIFICATE OF AUTHORIZATION 00001462

STATE OF FLORIDA
DEPARTMENT OF TRANSPORTATION

ROAD NO.	COUNTY	FINANCIAL PROJECT ID
400	SEMINOLE	242592-4-52-01

I-4 PROFILE
EB & WB GUL

SHEET NO. 203

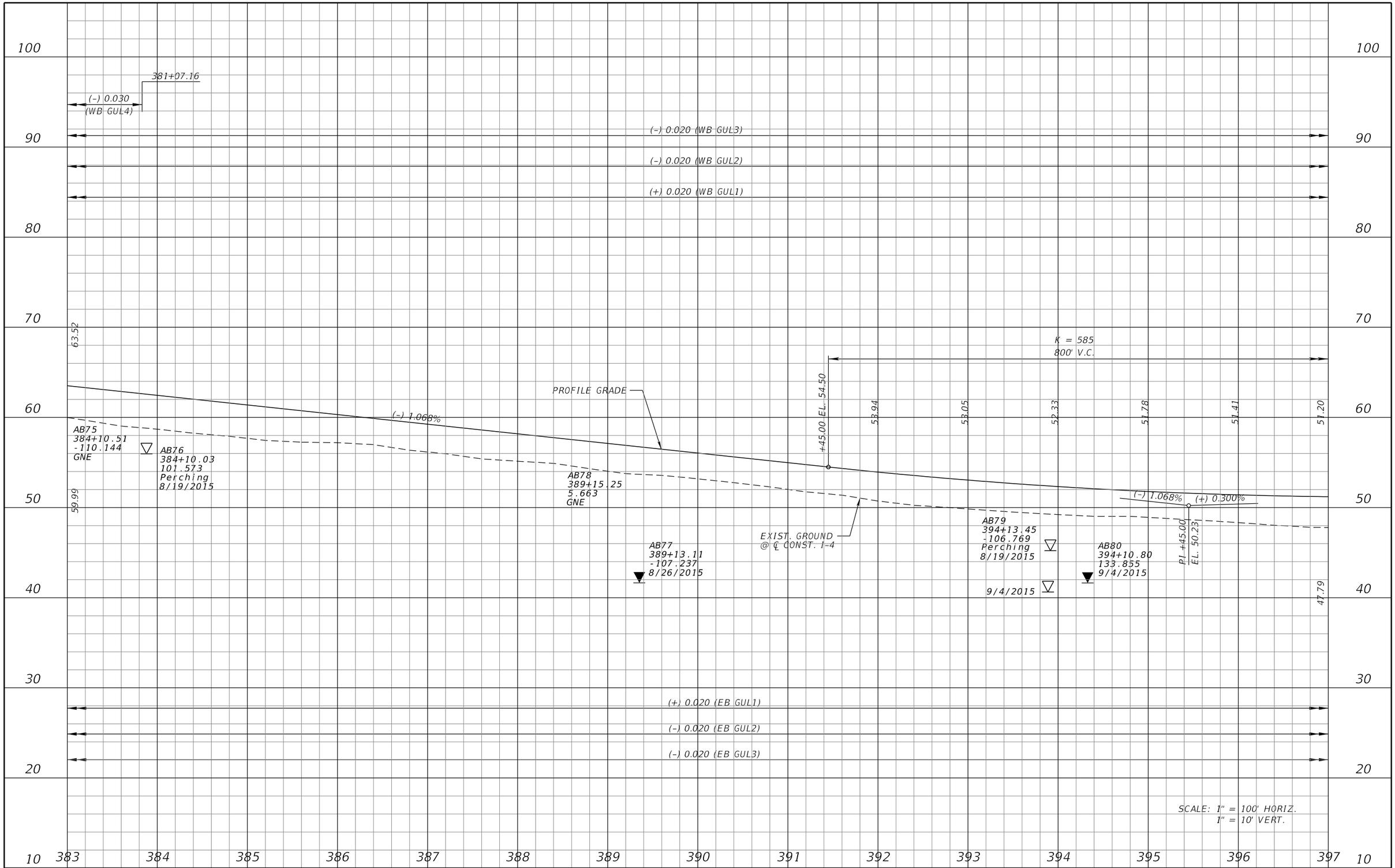

REVISIONS			
DATE	DESCRIPTION	DATE	DESCRIPTION

MICHAEL J. QUARTETTI, P.E.
P.E. LICENSE NUMBER 45976
PARSONS BRINCKERHOFF, INC.
2202 N WEST SHORE BLVD., SUITE 300
TAMPA, FL 33607
CERTIFICATE OF AUTHORIZATION 00001462

STATE OF FLORIDA
DEPARTMENT OF TRANSPORTATION

ROAD NO.	COUNTY	FINANCIAL PROJECT ID
400	SEMINOLE	242592-4-52-01

I-4 PROFILE
EB & WB GUL

SHEET NO. 204

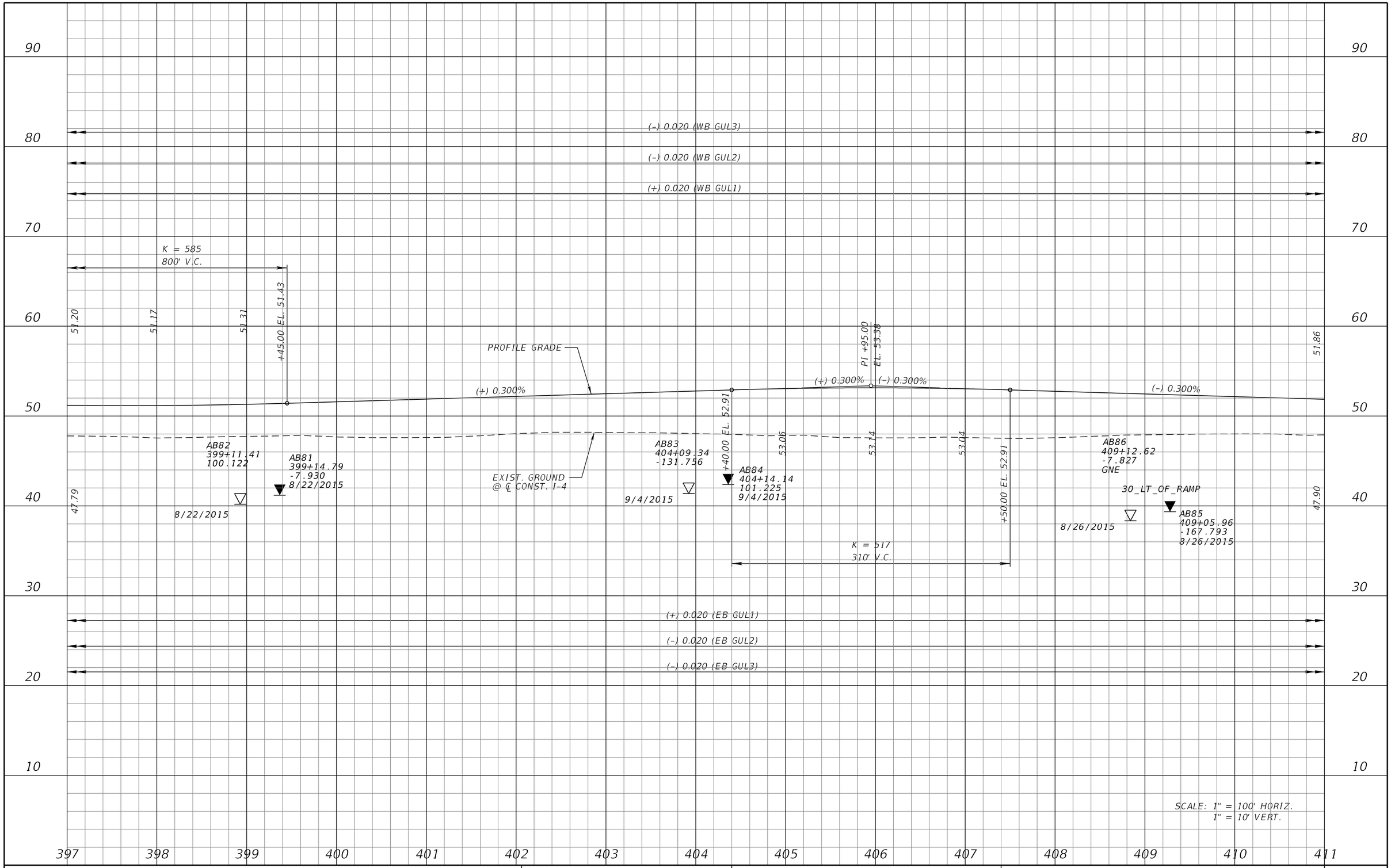

REVISIONS			
DATE	DESCRIPTION	DATE	DESCRIPTION

MICHAEL J. QUARTETTI, P.E.
P.E. LICENSE NUMBER 45976
PARSONS BRINCKERHOFF, INC.
2202 N WEST SHORE BLVD., SUITE 300
TAMPA, FL 33607
CERTIFICATE OF AUTHORIZATION 00001462

STATE OF FLORIDA
DEPARTMENT OF TRANSPORTATION

ROAD NO.	COUNTY	FINANCIAL PROJECT ID
400	SEMINOLE	242592-4-52-01

I-4 PROFILE
EB & WB GUL

SHEET NO. 205

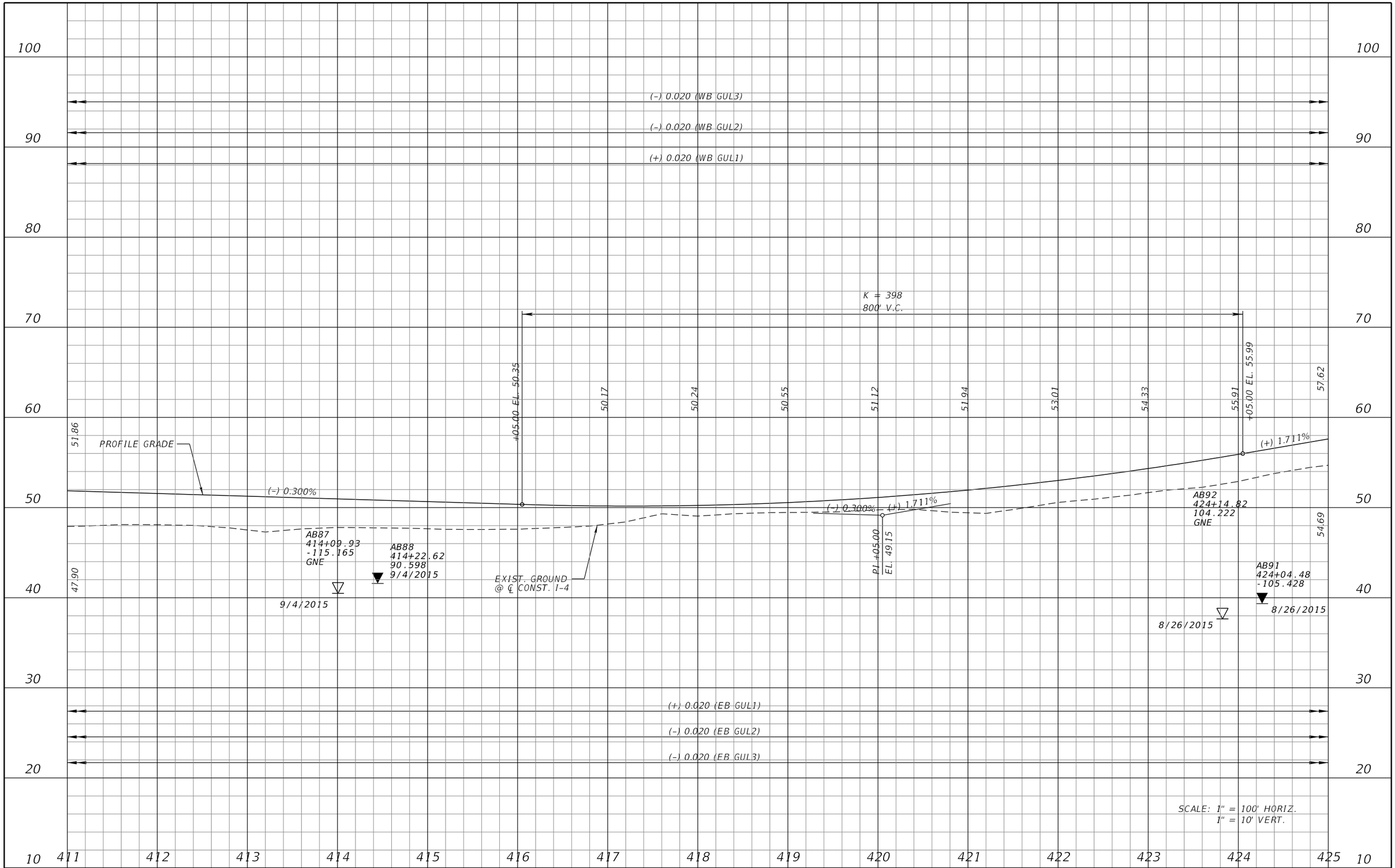

REVISIONS			
DATE	DESCRIPTION	DATE	DESCRIPTION

MICHAEL J. QUARTETTI, P.E.
P.E. LICENSE NUMBER 45976
PARSONS BRINCKERHOFF, INC.
2202 N WEST SHORE BLVD., SUITE 300
TAMPA, FL 33607
CERTIFICATE OF AUTHORIZATION 00001462

STATE OF FLORIDA
DEPARTMENT OF TRANSPORTATION

ROAD NO.	COUNTY	FINANCIAL PROJECT ID
400	SEMINOLE	242592-4-52-01

I-4 PROFILE
EB & WB GUL

SHEET NO. 206

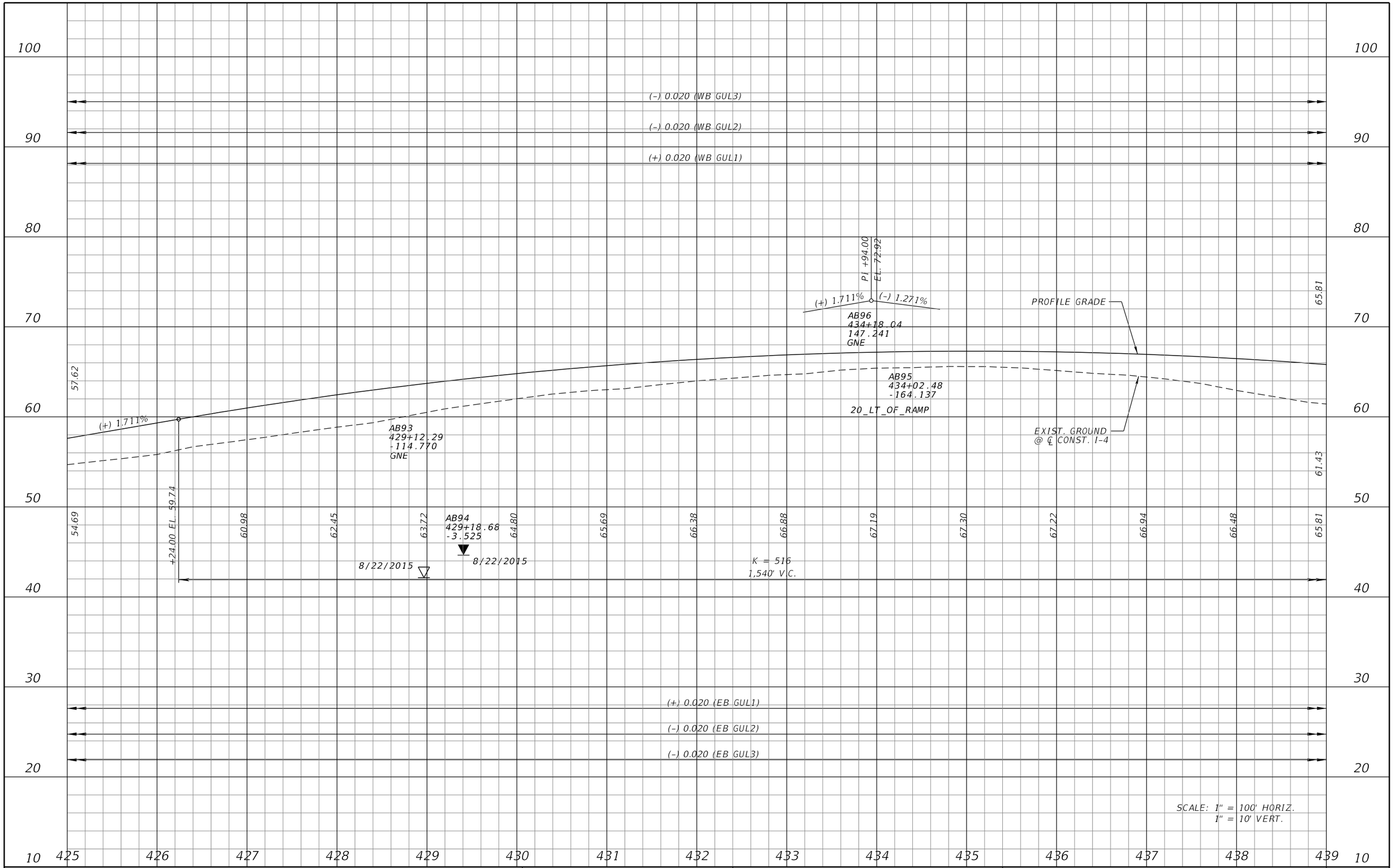

REVISIONS			
DATE	DESCRIPTION	DATE	DESCRIPTION

MICHAEL J. QUARTETTI, P.E.
P.E. LICENSE NUMBER 45976
PARSONS BRINCKERHOFF, INC.
2202 N WEST SHORE BLVD., SUITE 300
TAMPA, FL 33607
CERTIFICATE OF AUTHORIZATION 00001462

STATE OF FLORIDA
DEPARTMENT OF TRANSPORTATION

ROAD NO.	COUNTY	FINANCIAL PROJECT ID
400	SEMINOLE	242592-4-52-01

I-4 PROFILE
EB & WB GUL

SHEET NO. 207

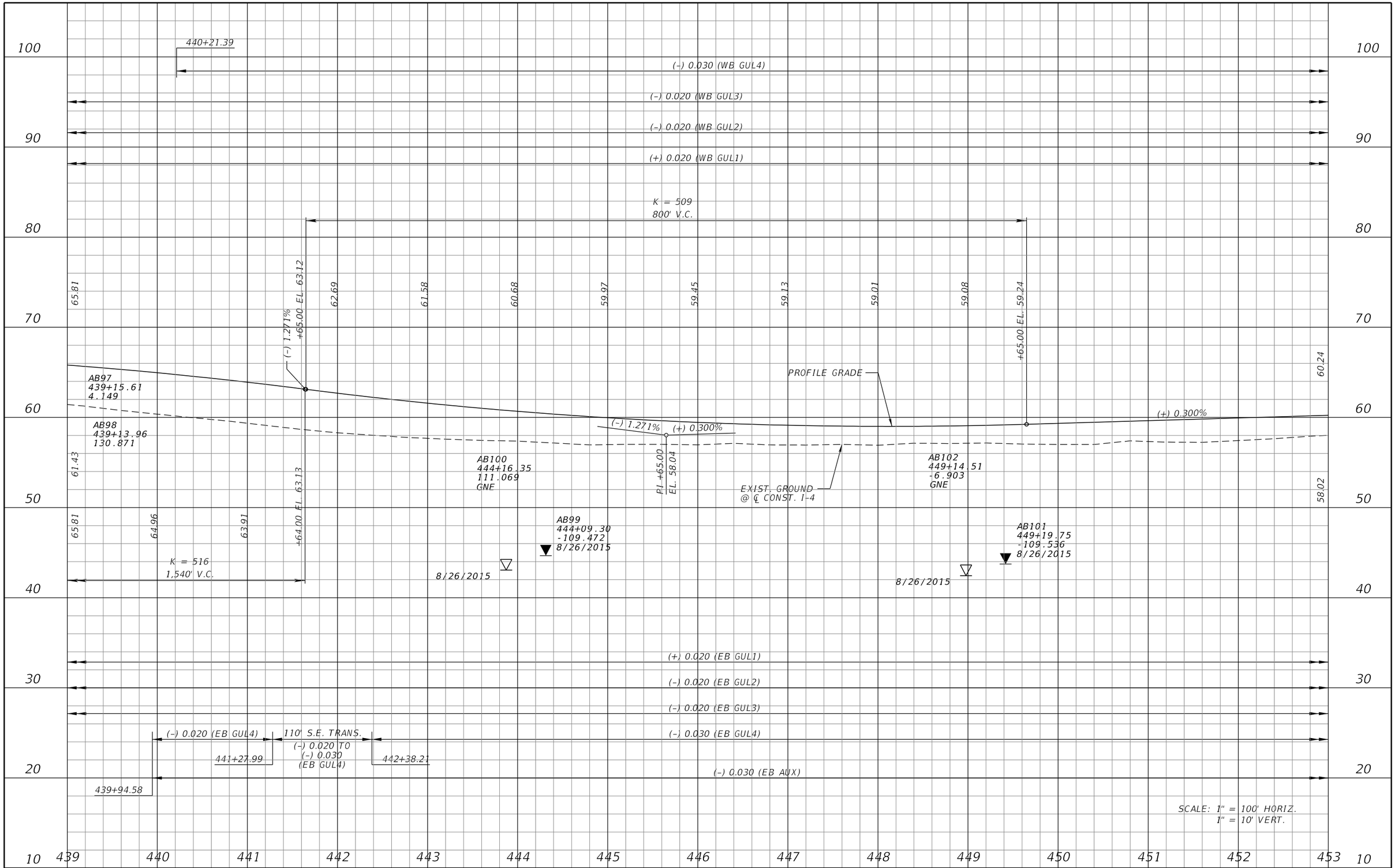

REVISIONS			
DATE	DESCRIPTION	DATE	DESCRIPTION

MICHAEL J. QUARTETTI, P.E.
P.E. LICENSE NUMBER 45976
PARSONS BRINCKERHOFF, INC.
2202 N WEST SHORE BLVD., SUITE 300
TAMPA, FL 33607
CERTIFICATE OF AUTHORIZATION 00001462

STATE OF FLORIDA
DEPARTMENT OF TRANSPORTATION

ROAD NO.	COUNTY	FINANCIAL PROJECT ID
400	SEMINOLE	242592-4-52-01

I-4 PROFILE
EB & WB GUL

SHEET NO. 208

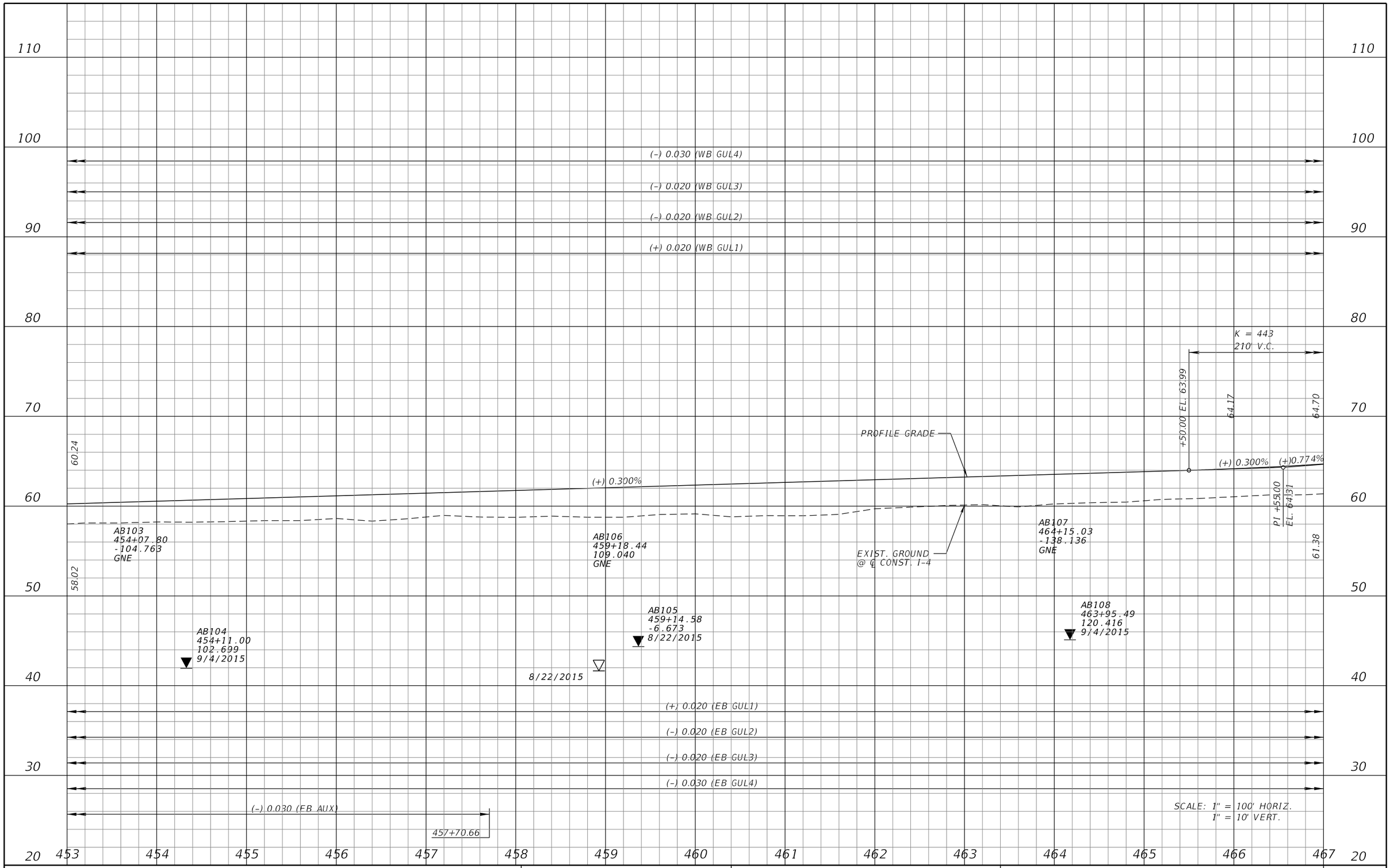

REVISIONS			
DATE	DESCRIPTION	DATE	DESCRIPTION

MICHAEL J. QUARTETTI, P.E.
P.E. LICENSE NUMBER 45976
PARSONS BRINCKERHOFF, INC.
2202 N WEST SHORE BLVD., SUITE 300
TAMPA, FL 33607
CERTIFICATE OF AUTHORIZATION 00001462

STATE OF FLORIDA
DEPARTMENT OF TRANSPORTATION

ROAD NO.	COUNTY	FINANCIAL PROJECT ID
400	SEMINOLE	242592-4-52-01

I-4 PROFILE
EB & WB GUL

SHEET NO. 209

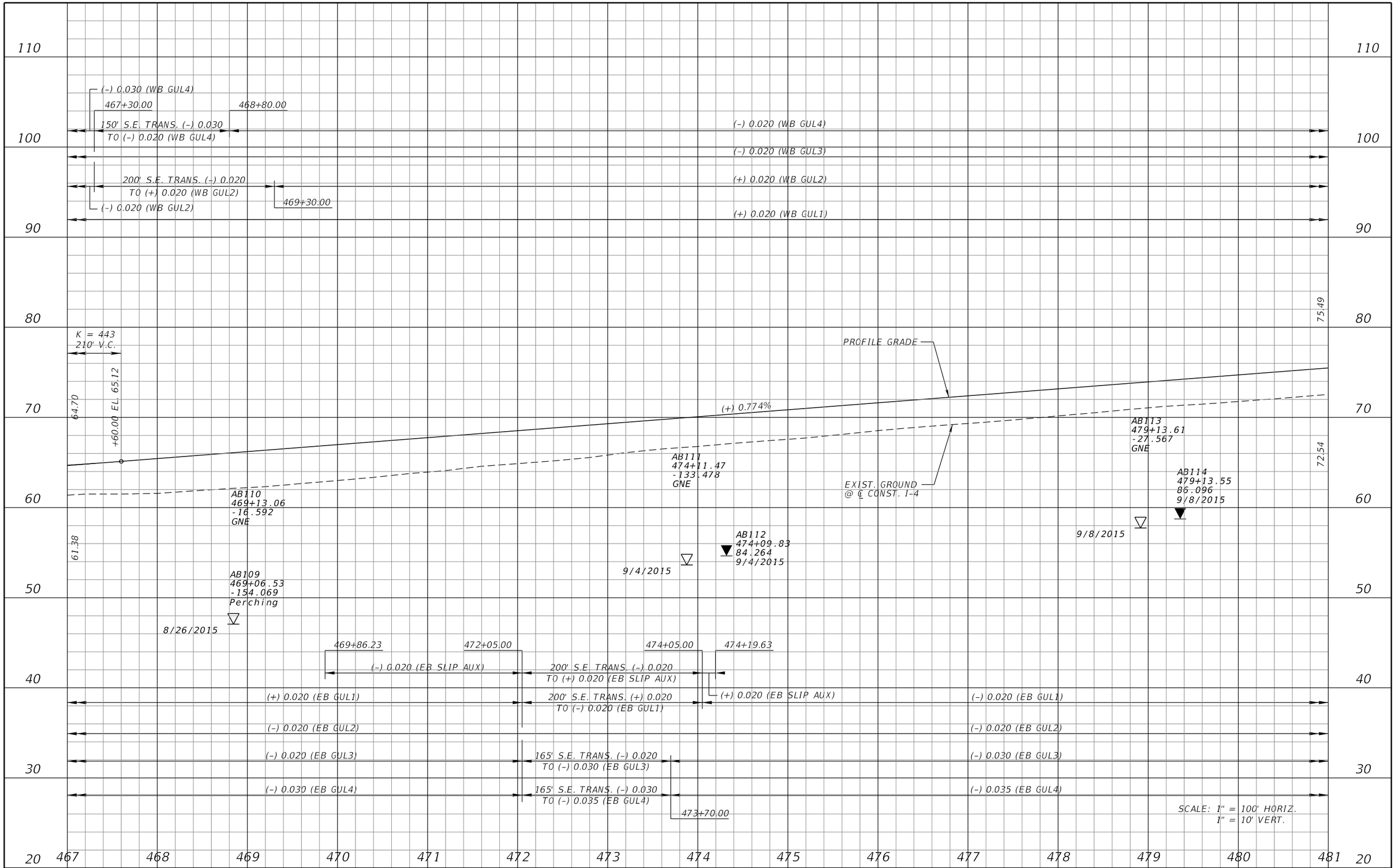

REVISIONS			
DATE	DESCRIPTION	DATE	DESCRIPTION

MICHAEL J. QUARTETTI, P.E.
P.E. LICENSE NUMBER 45976
PARSONS BRINCKERHOFF, INC.
2202 N WEST SHORE BLVD., SUITE 300
TAMPA, FL 33607
CERTIFICATE OF AUTHORIZATION 00001462

STATE OF FLORIDA
DEPARTMENT OF TRANSPORTATION

ROAD NO.	COUNTY	FINANCIAL PROJECT ID
400	SEMINOLE	242592-4-52-01

I-4 PROFILE
EB & WB GUL

SHEET NO. 210

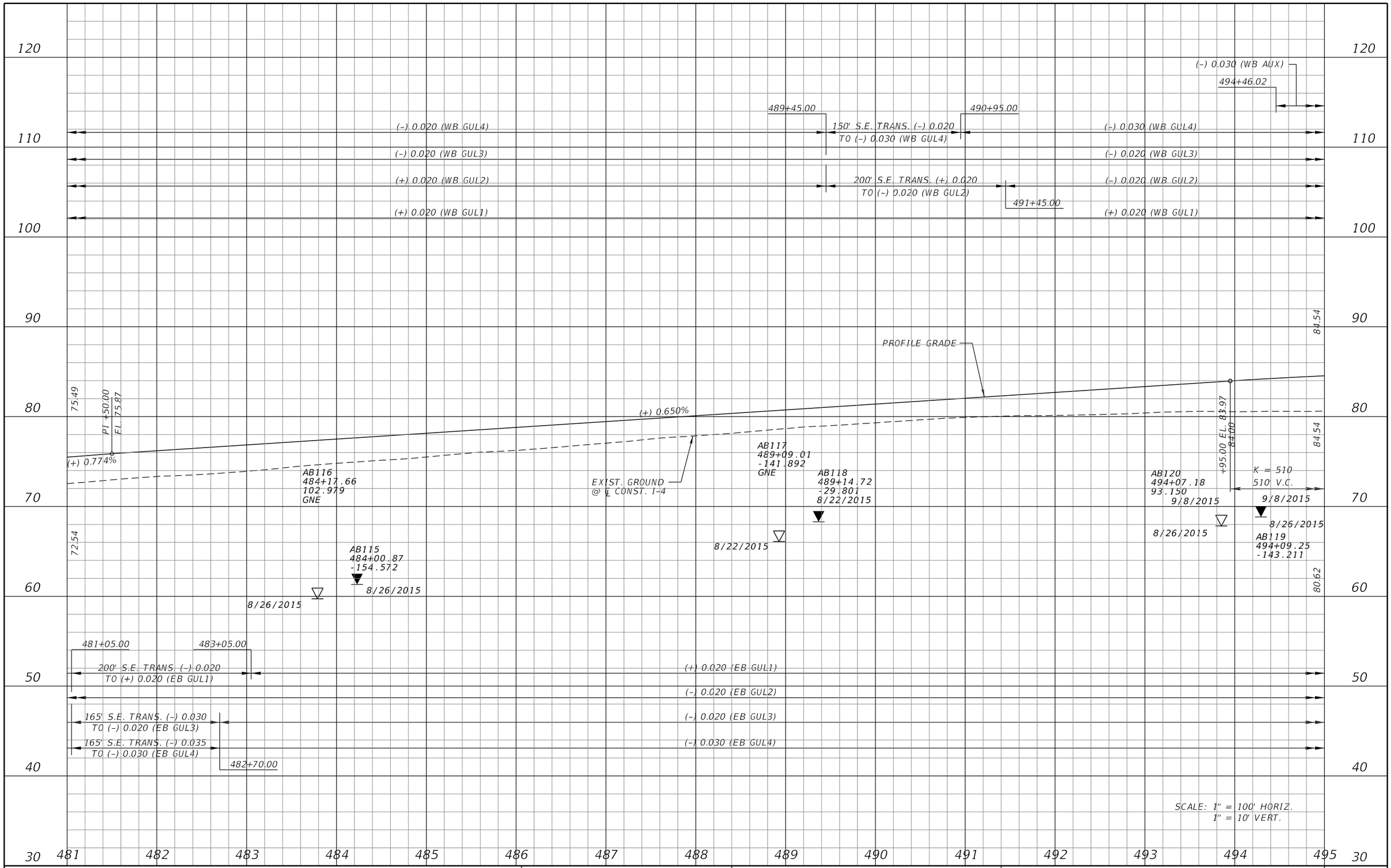

REVISIONS			
DATE	DESCRIPTION	DATE	DESCRIPTION

MICHAEL J. QUARTETTI, P.E.
P.E. LICENSE NUMBER 45976
PARSONS BRINCKERHOFF, INC.
2202 N WEST SHORE BLVD., SUITE 300
TAMPA, FL 33607
CERTIFICATE OF AUTHORIZATION 00001462

STATE OF FLORIDA
DEPARTMENT OF TRANSPORTATION

ROAD NO.	COUNTY	FINANCIAL PROJECT ID
400	SEMINOLE	242592-4-52-01

I-4 PROFILE
EB & WB GUL

SHEET NO. 211

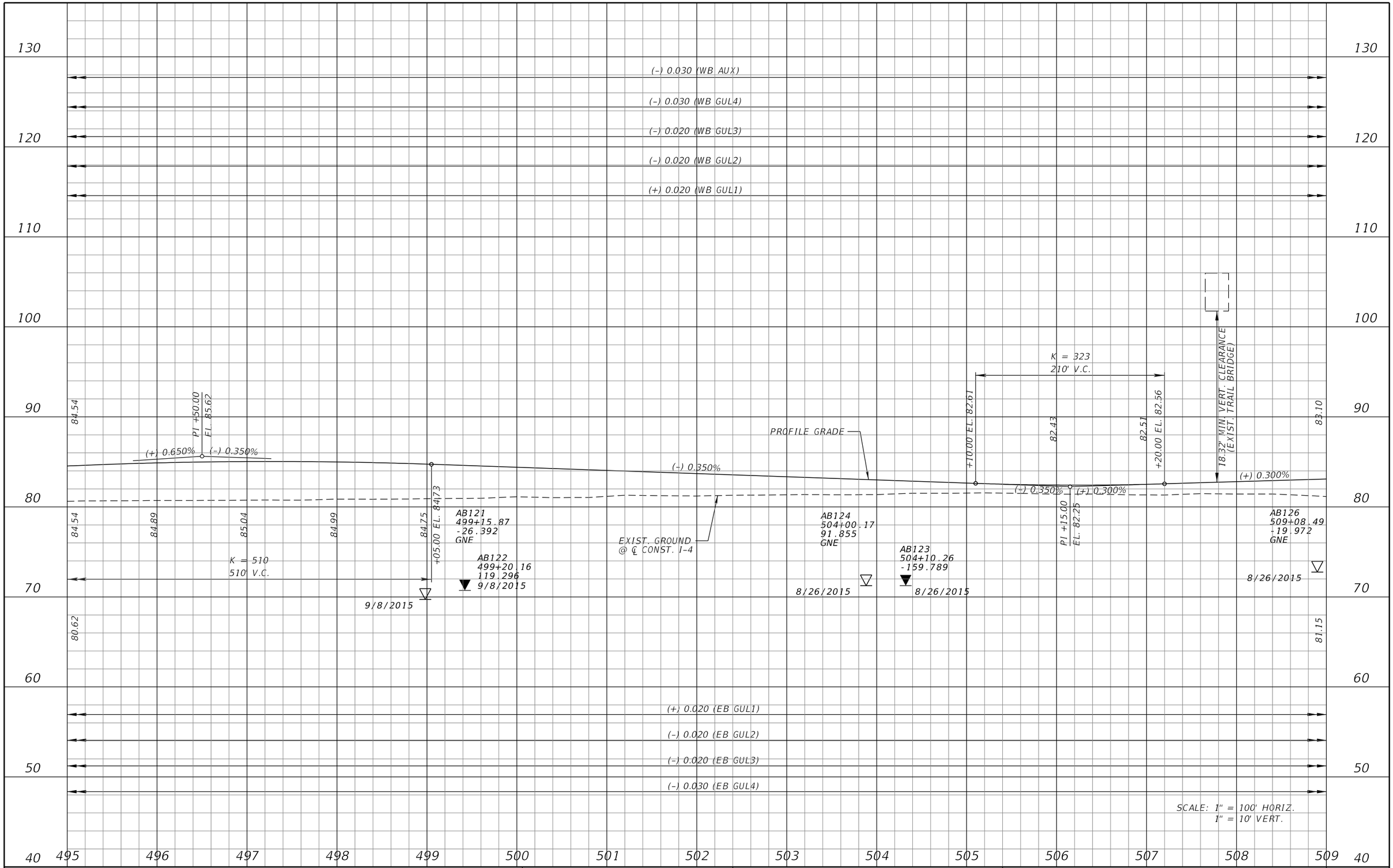

REVISIONS			
DATE	DESCRIPTION	DATE	DESCRIPTION

MICHAEL J. QUARTETTI, P.E.
P.E. LICENSE NUMBER 45976
PARSONS BRINCKERHOFF, INC.
2202 N WEST SHORE BLVD., SUITE 300
TAMPA, FL 33607
CERTIFICATE OF AUTHORIZATION 00001462

STATE OF FLORIDA
DEPARTMENT OF TRANSPORTATION

ROAD NO.	COUNTY	FINANCIAL PROJECT ID
400	SEMINOLE	242592-4-52-01

I-4 PROFILE
EB & WB GUL

SHEET NO. 212

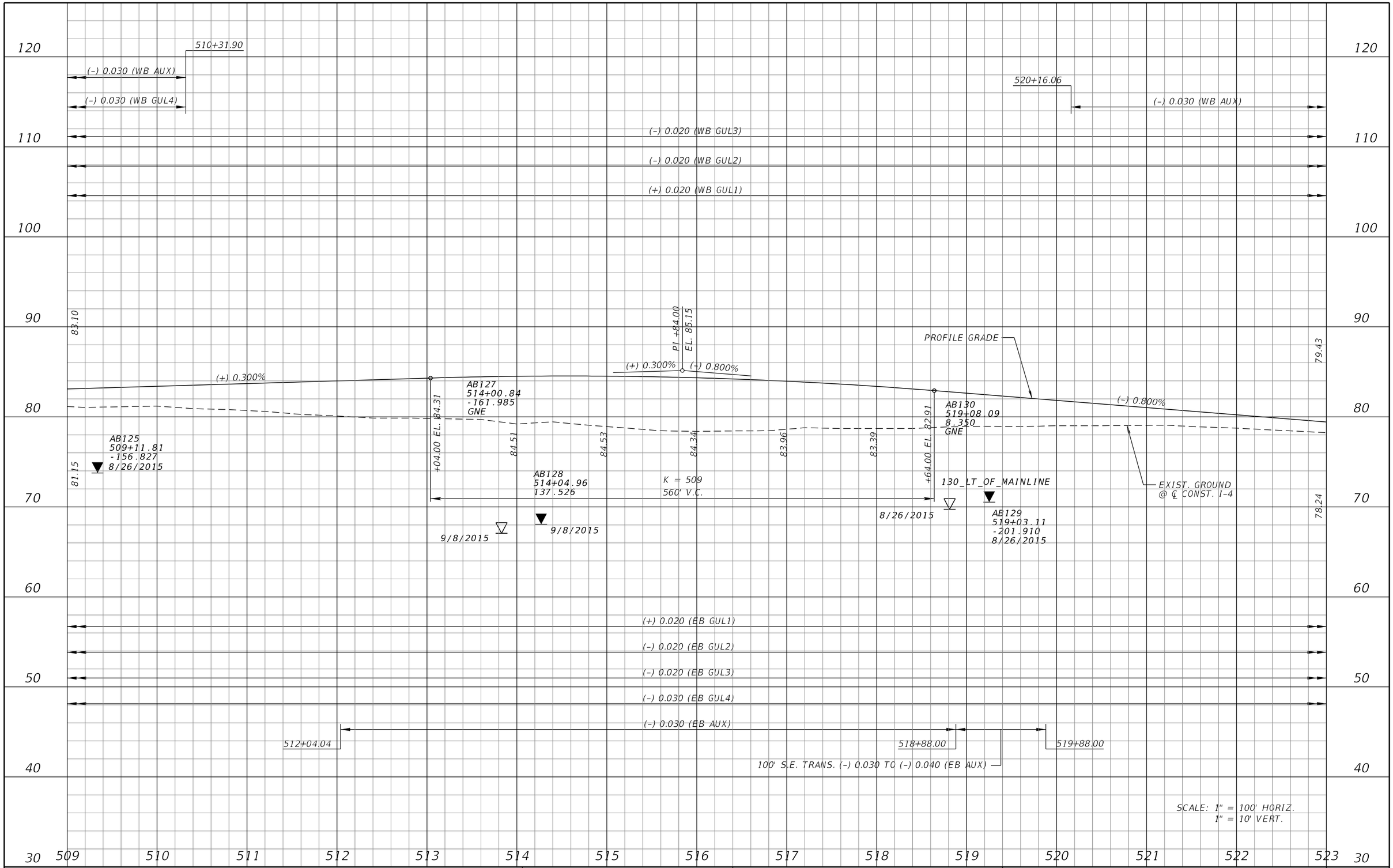

REVISIONS			
DATE	DESCRIPTION	DATE	DESCRIPTION

MICHAEL J. QUARTETTI, P.E.
P.E. LICENSE NUMBER 45976
PARSONS BRINCKERHOFF, INC.
2202 N WEST SHORE BLVD., SUITE 300
TAMPA, FL 33607
CERTIFICATE OF AUTHORIZATION 00001462

STATE OF FLORIDA
DEPARTMENT OF TRANSPORTATION

ROAD NO.	COUNTY	FINANCIAL PROJECT ID
400	SEMINOLE	242592-4-52-01

I-4 PROFILE EB & WB GUL

SHEET NO. 213

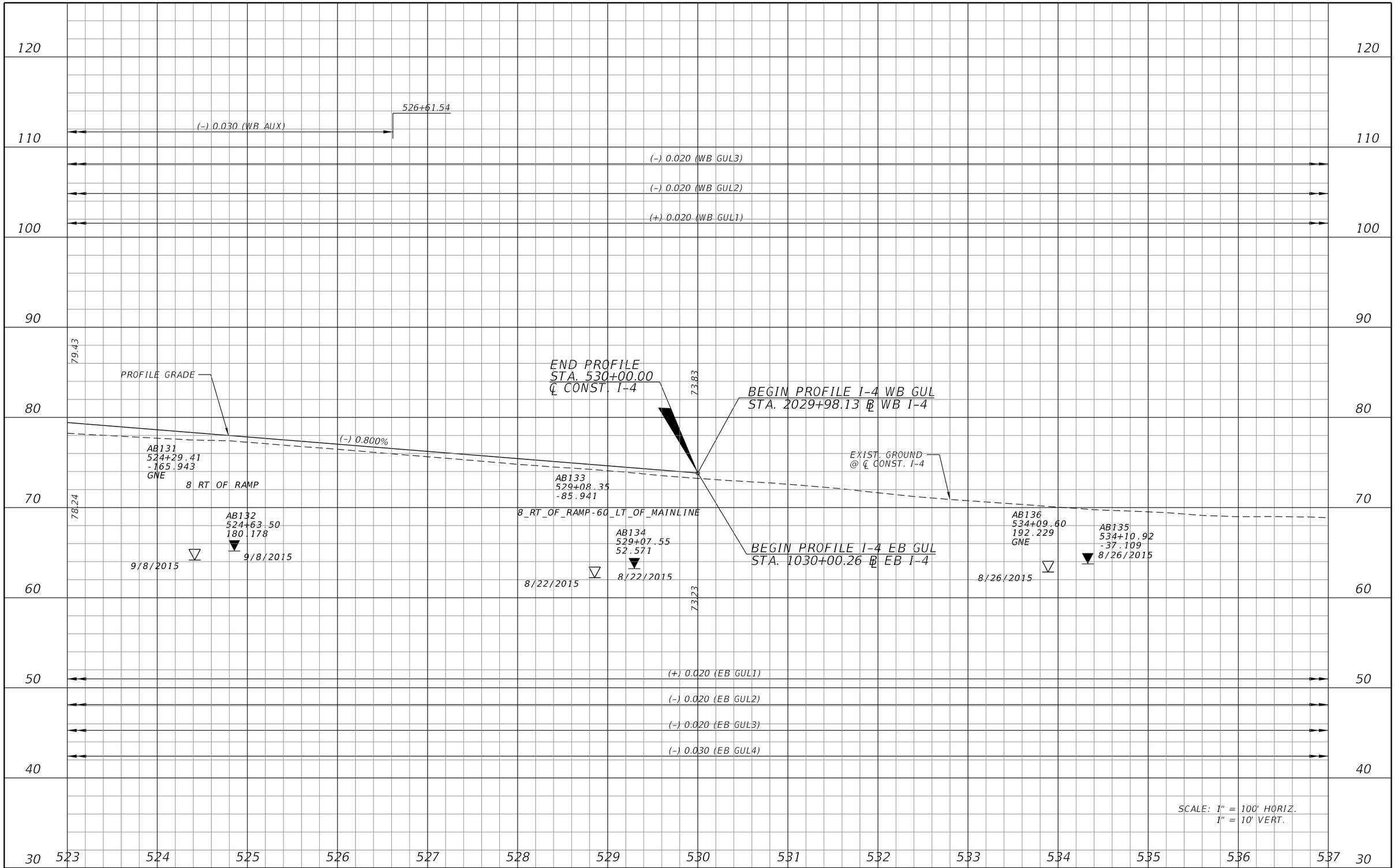

REVISIONS			
DATE	DESCRIPTION	DATE	DESCRIPTION

MICHAEL J. QUARTETTI, P.E.
P.E. LICENSE NUMBER 45976
PARSONS BRINCKERHOFF, INC.
2202 N WEST SHORE BLVD., SUITE 300
TAMPA, FL 33607
CERTIFICATE OF AUTHORIZATION 00001462

STATE OF FLORIDA
DEPARTMENT OF TRANSPORTATION

ROAD NO.	COUNTY	FINANCIAL PROJECT ID
400	SEMINOLE	242592-4-52-01

I-4 PROFILE EB & WB GUL

SHEET NO. 214

I-4 WB GENERAL USE LANES
SUPERELEVATION TRANSITIONS
APPEAR ABOVE PROFILE

END PROFILE I-4 EB/WB GUL
STA. 530+00.00 ℄ CONST. I-4
BEGIN PROFILE
STA. 2029+98.13
℄ WB I-4

2038+35.00
(–) 0.030 (WB AUX)

230' V.C.
K = 209

73.83
PROFILE GRADE
+05.81 EL. 70.56
70.02
69.91
+35.81 EL. 69.99
70.78
(+) 0.800%
(+) 0.300%
(+) 0.300%
69.19
EXIST. GROUND
@ ℄ WB I-4
PI +20.81
EL. 69.64
68.65

I-4 WB EXPRESS LANES
SUPERELEVATION TRANSITIONS
APPEAR BELOW PROFILE

SCALE: 1" = 100' HORIZ.
1" = 10' VERT.

REVISIONS			
DATE	DESCRIPTION	DATE	DESCRIPTION

MICHAEL J. QUARTETTI, P.E.
P.E. LICENSE NUMBER 45976
PARSONS BRINCKERHOFF, INC.
2202 N WEST SHORE BLVD., SUITE 300
TAMPA, FL 33607
CERTIFICATE OF AUTHORIZATION 00001462

STATE OF FLORIDA
DEPARTMENT OF TRANSPORTATION

ROAD NO.	COUNTY	FINANCIAL PROJECT ID
400	SEMINOLE	242592-4-52-01

I-4 PROFILE WB GUL

SHEET NO. 215

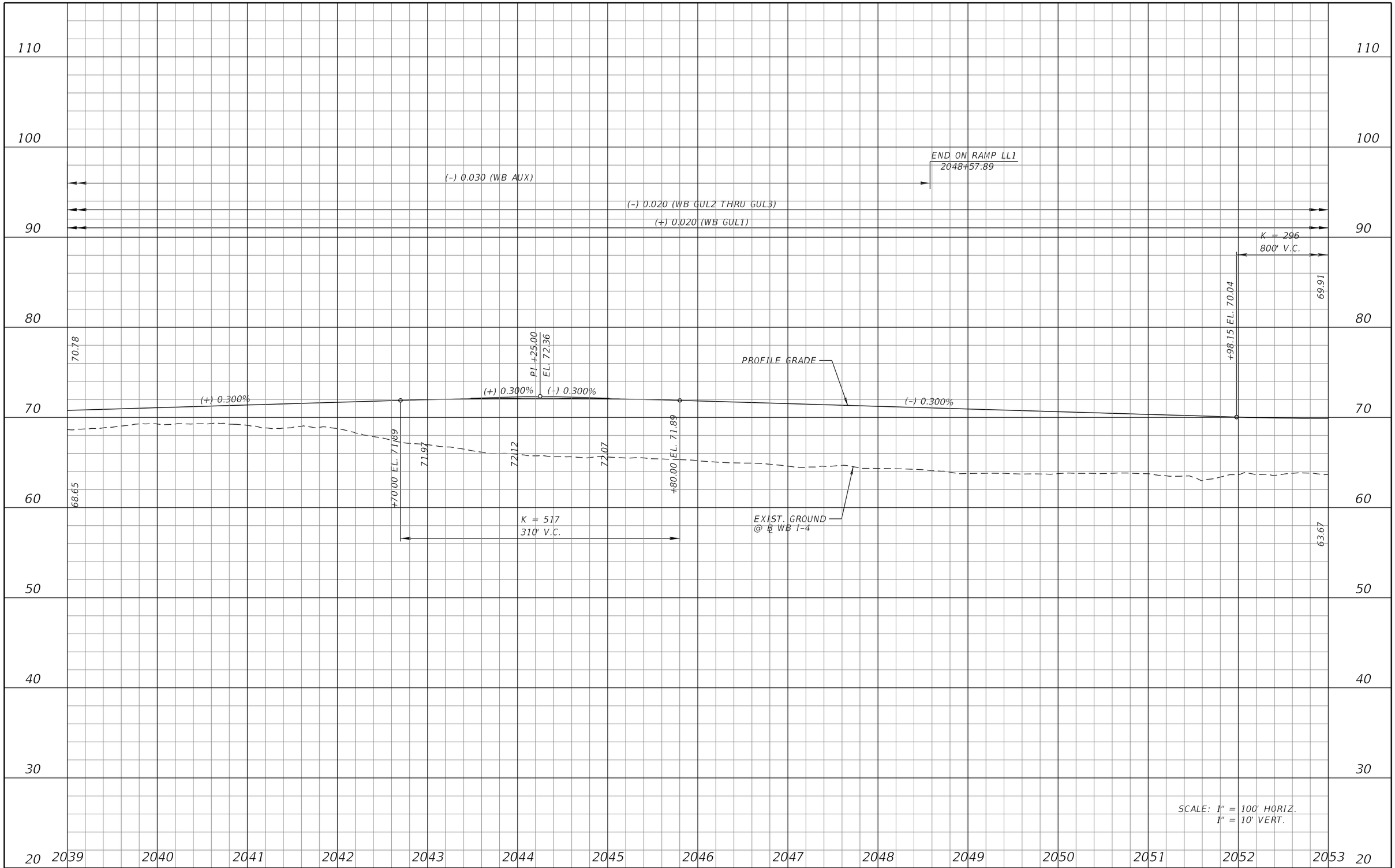

REVISIONS			
DATE	DESCRIPTION	DATE	DESCRIPTION

MICHAEL J. QUARTETTI, P.E.
P.E. LICENSE NUMBER 45976
PARSONS BRINCKERHOFF, INC.
2202 N WEST SHORE BLVD., SUITE 300
TAMPA, FL 33607
CERTIFICATE OF AUTHORIZATION 00001462

STATE OF FLORIDA
DEPARTMENT OF TRANSPORTATION

ROAD NO.	COUNTY	FINANCIAL PROJECT ID
400	SEMINOLE	242592-4-52-01

I-4 PROFILE
WB GUL

SHEET NO. 216

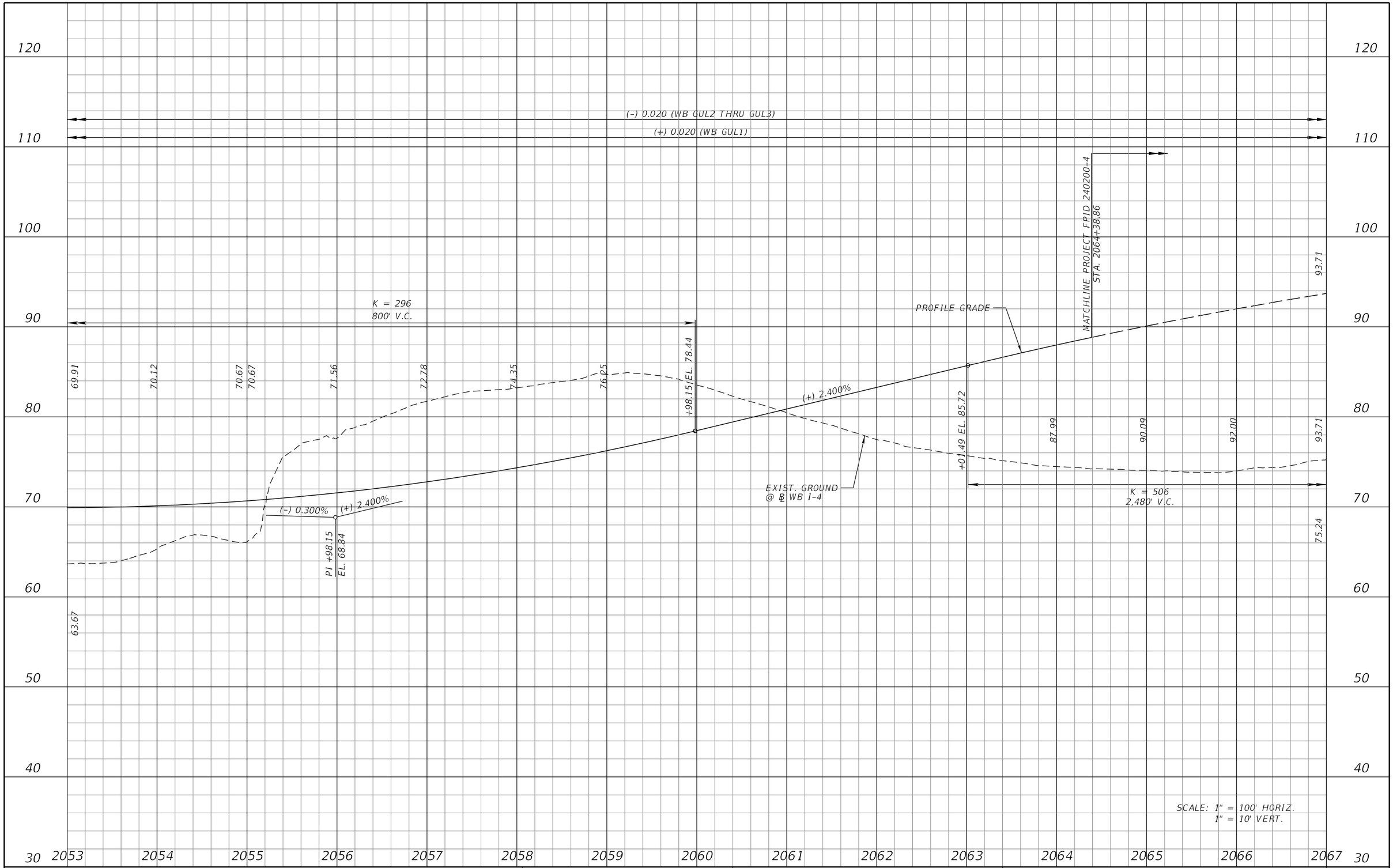

REVISIONS			
DATE	DESCRIPTION	DATE	DESCRIPTION

MICHAEL J. QUARTETTI, P.E.
P.E. LICENSE NUMBER 45976
PARSONS BRINCKERHOFF, INC.
2202 N WEST SHORE BLVD., SUITE 300
TAMPA, FL 33607
CERTIFICATE OF AUTHORIZATION 00001462

STATE OF FLORIDA
DEPARTMENT OF TRANSPORTATION

ROAD NO.	COUNTY	FINANCIAL PROJECT ID
400	SEMINOLE	242592-4-52-01

I-4 PROFILE
WB GUL

SHEET NO. 217

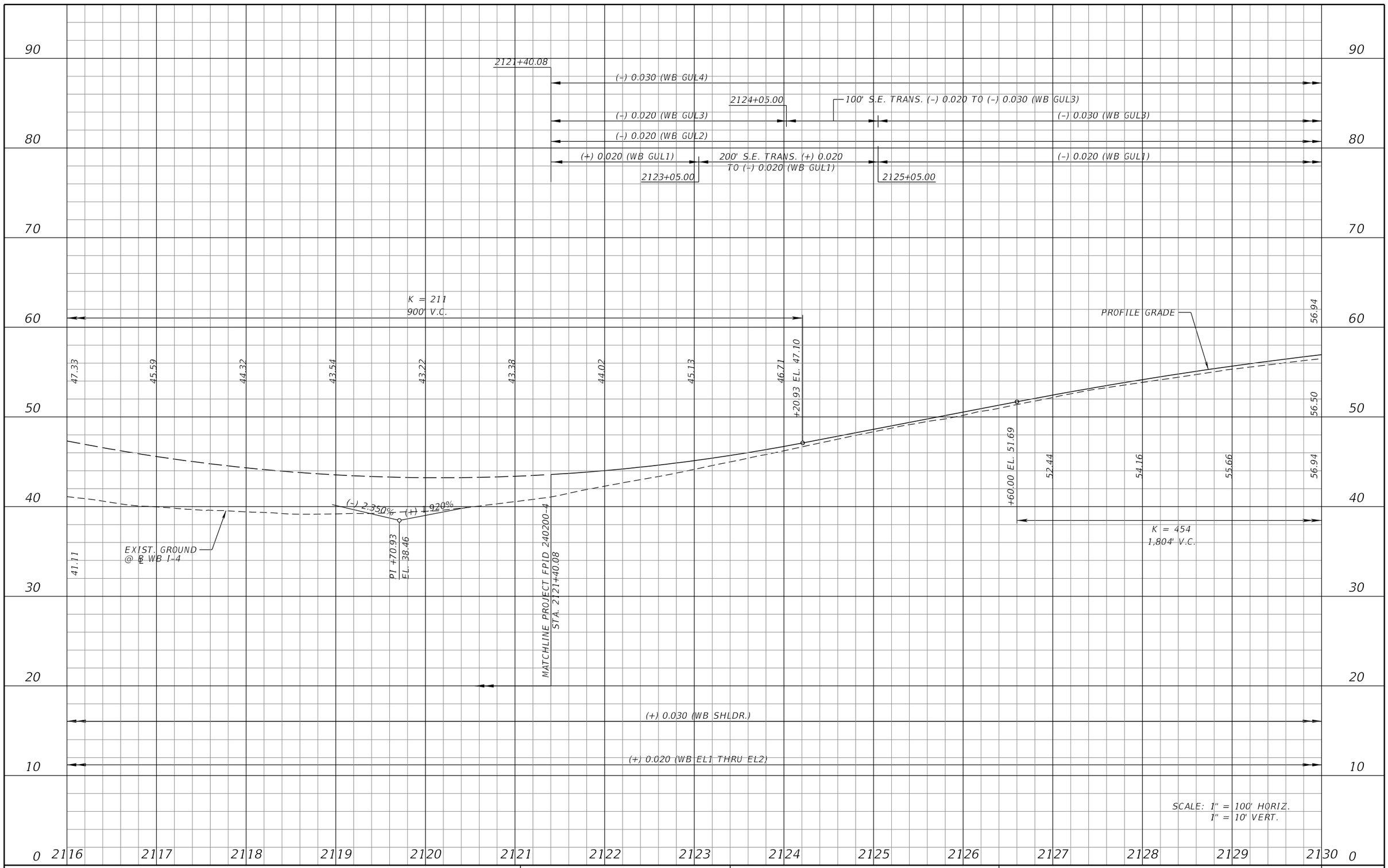

REVISIONS			
DATE	DESCRIPTION	DATE	DESCRIPTION

MICHAEL J. QUARTETTI, P.E.
P.E. LICENSE NUMBER 45976
PARSONS BRINCKERHOFF, INC.
2202 N WEST SHORE BLVD., SUITE 300
TAMPA, FL 33607
CERTIFICATE OF AUTHORIZATION 00001462

STATE OF FLORIDA
DEPARTMENT OF TRANSPORTATION

ROAD NO.	COUNTY	FINANCIAL PROJECT ID
400	SEMINOLE	242592-4-52-01

I-4 PROFILE
WB GUL

SHEET NO. 218

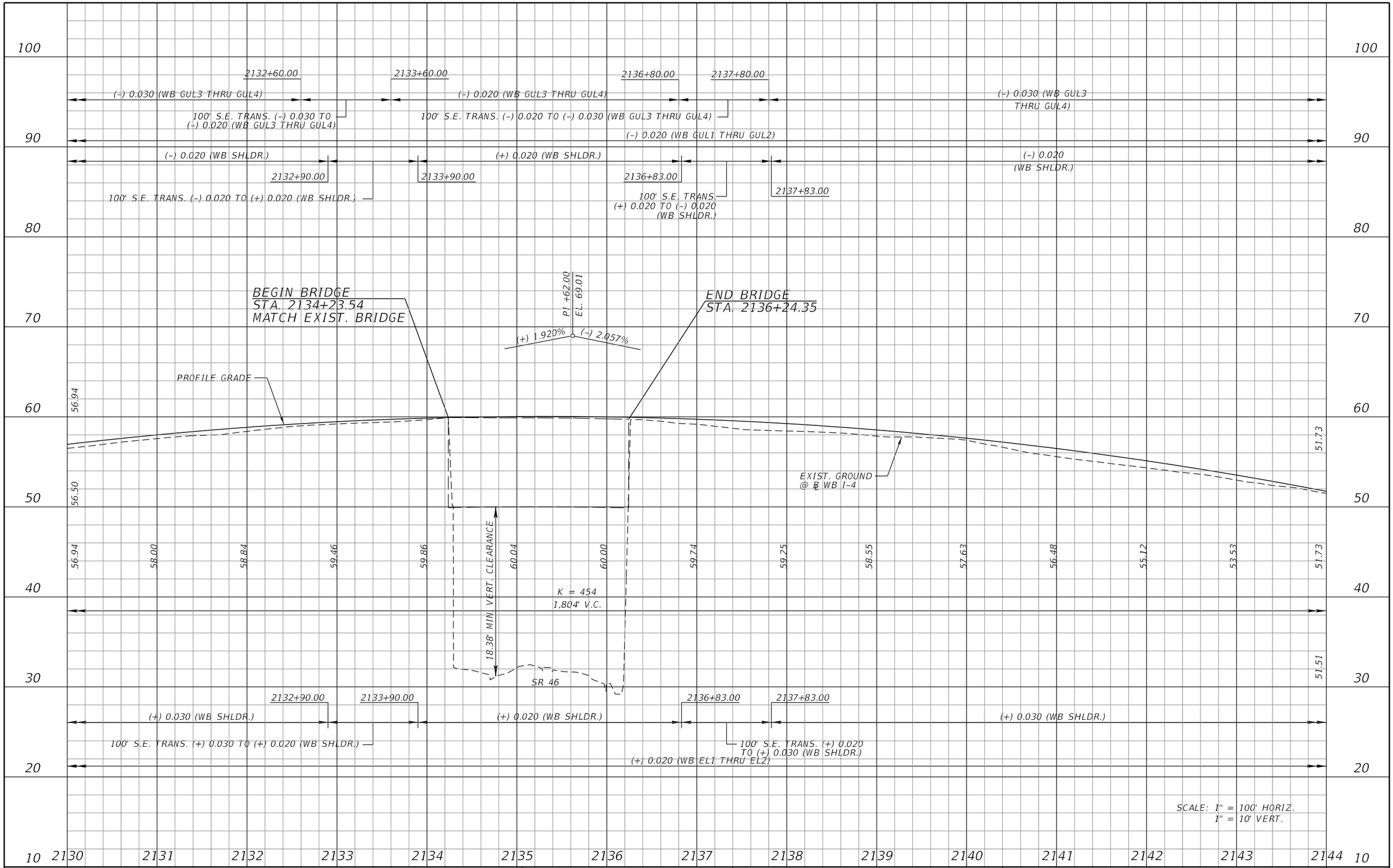

REVISIONS			
DATE	DESCRIPTION	DATE	DESCRIPTION

MICHAEL J. QUARTETTI, P.E.
P.E. LICENSE NUMBER 45976
PARSONS BRINCKERHOFF, INC.
2202 N WEST SHORE BLVD., SUITE 300
TAMPA, FL 33607
CERTIFICATE OF AUTHORIZATION 00001462

STATE OF FLORIDA
DEPARTMENT OF TRANSPORTATION

ROAD NO.	COUNTY	FINANCIAL PROJECT ID
400	SEMINOLE	242592-4-52-01

I-4 PROFILE
WB GUL

SHEET NO. 219

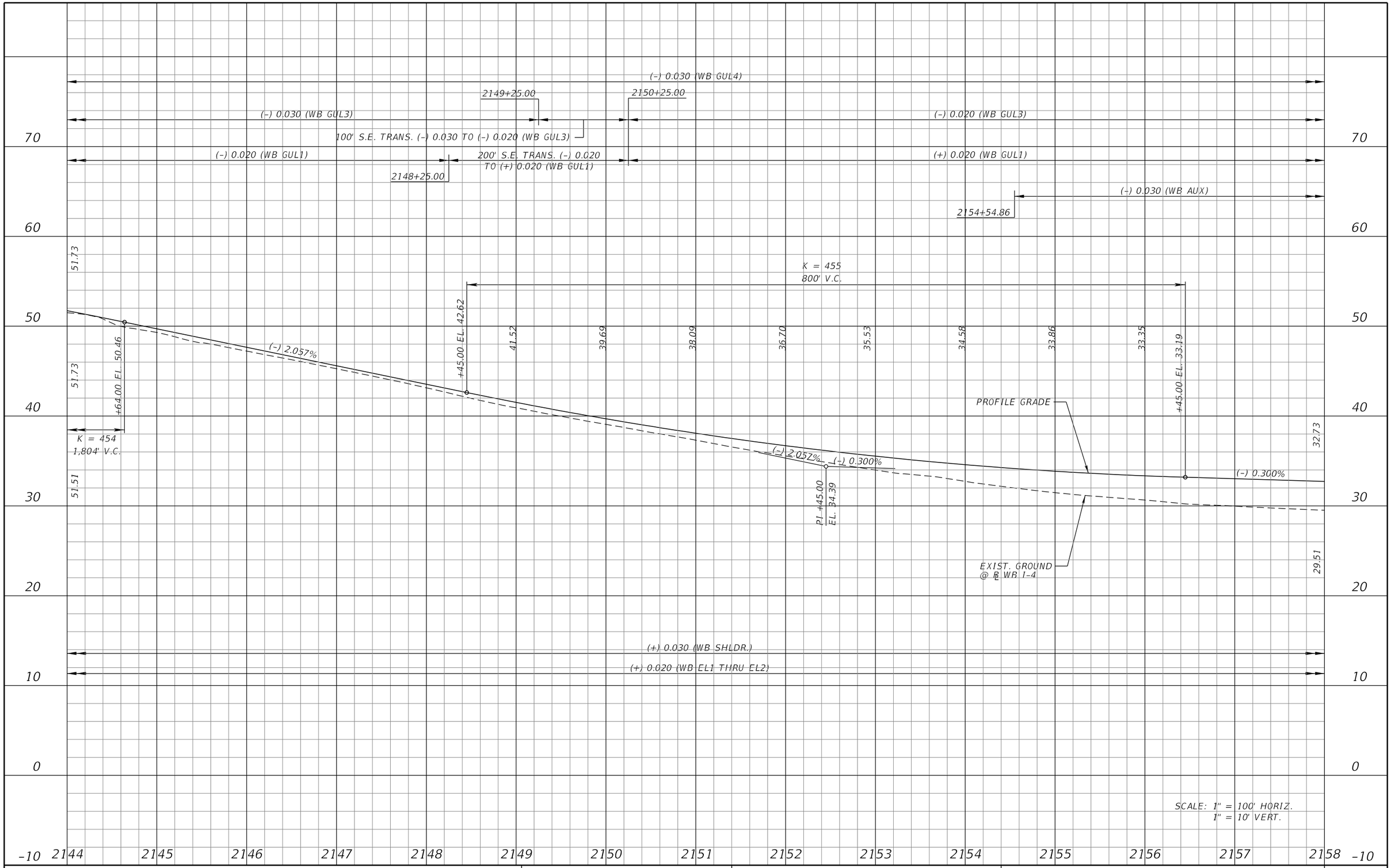

SCALE: 1" = 100' HORIZ.
1" = 10' VERT.

REVISIONS			
DATE	DESCRIPTION	DATE	DESCRIPTION

MICHAEL J. QUARTETTI, P.E.
P.E. LICENSE NUMBER 45976
PARSONS BRINCKERHOFF, INC.
2202 N WEST SHORE BLVD., SUITE 300
TAMPA, FL 33607
CERTIFICATE OF AUTHORIZATION 00001462

STATE OF FLORIDA
DEPARTMENT OF TRANSPORTATION

ROAD NO.	COUNTY	FINANCIAL PROJECT ID
400	SEMINOLE	242592-4-52-01

I-4 PROFILE WB GUL

SHEET NO. 220

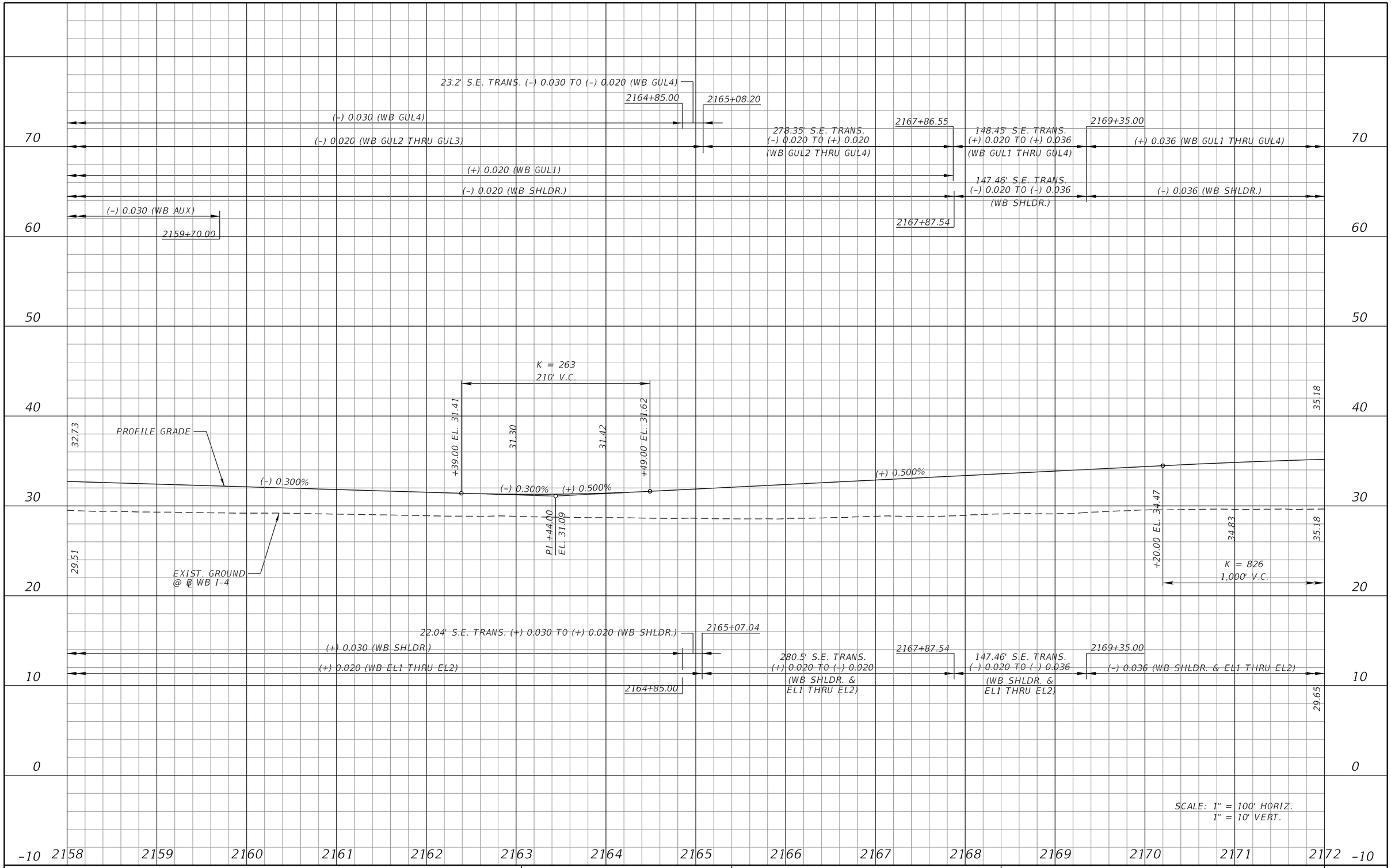

REVISIONS			
DATE	DESCRIPTION	DATE	DESCRIPTION

MICHAEL J. QUARTETTI, P.E.
P.E. LICENSE NUMBER 45976
PARSONS BRINCKERHOFF, INC.
2202 N WEST SHORE BLVD., SUITE 300
TAMPA, FL 33607
CERTIFICATE OF AUTHORIZATION 00001462

STATE OF FLORIDA
DEPARTMENT OF TRANSPORTATION

ROAD NO.	COUNTY	FINANCIAL PROJECT ID
400	SEMINOLE	242592-4-52-01

I-4 PROFILE
WB GUL

SHEET NO. 221

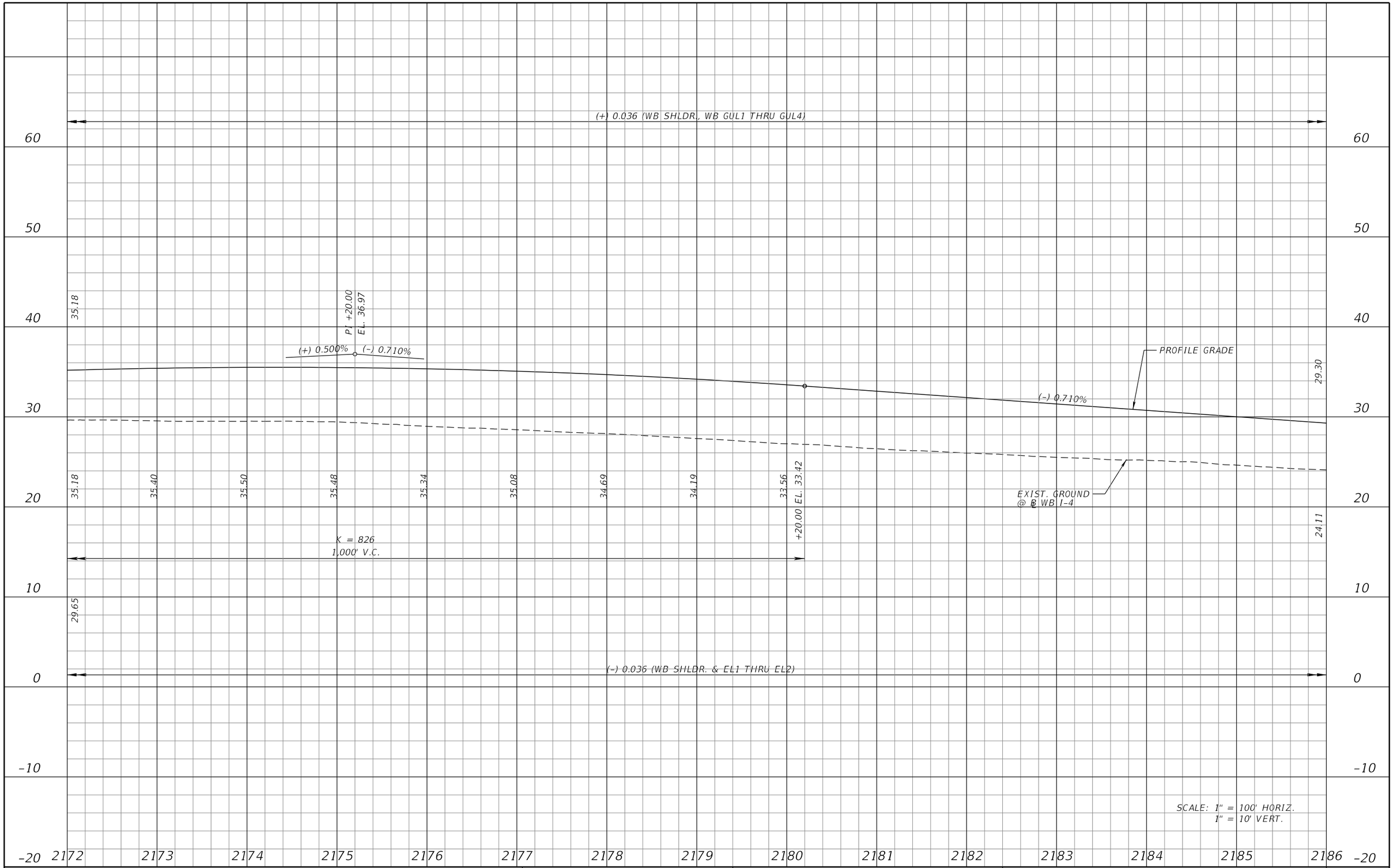

REVISIONS			
DATE	DESCRIPTION	DATE	DESCRIPTION

MICHAEL J. QUARTETTI, P.E.
P.E. LICENSE NUMBER 45976
PARSONS BRINCKERHOFF, INC.
2202 N WEST SHORE BLVD., SUITE 300
TAMPA, FL 33607
CERTIFICATE OF AUTHORIZATION 00001462

STATE OF FLORIDA
DEPARTMENT OF TRANSPORTATION

ROAD NO.	COUNTY	FINANCIAL PROJECT ID
400	SEMINOLE	242592-4-52-01

I-4 PROFILE
WB GUL

SHEET NO. 222

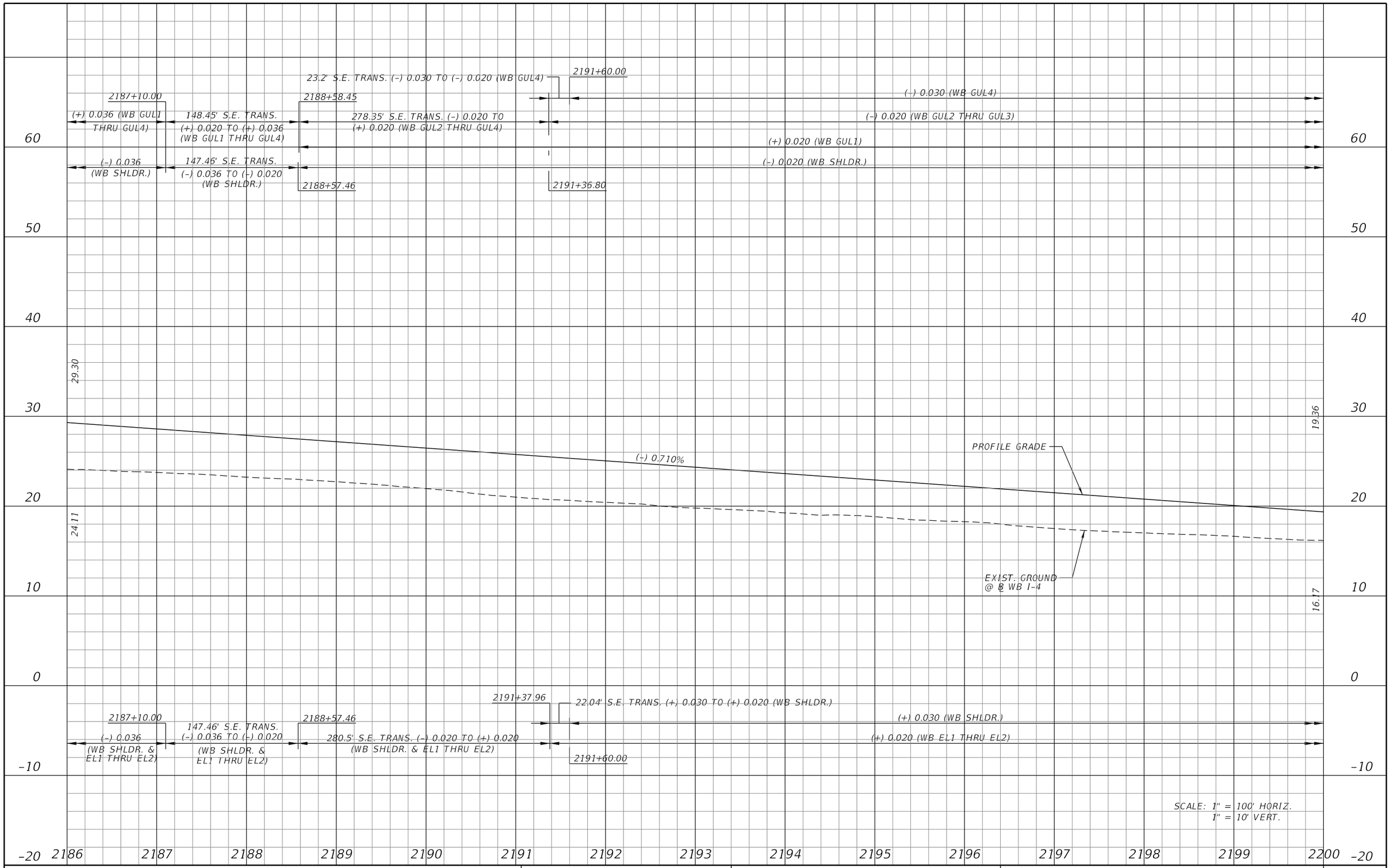

REVISIONS			
DATE	DESCRIPTION	DATE	DESCRIPTION

MICHAEL J. QUARTETTI, P.E.
P.E. LICENSE NUMBER 45976
PARSONS BRINCKERHOFF, INC.
2202 N WEST SHORE BLVD., SUITE 300
TAMPA, FL 33607
CERTIFICATE OF AUTHORIZATION 00001462

STATE OF FLORIDA
DEPARTMENT OF TRANSPORTATION

ROAD NO.	COUNTY	FINANCIAL PROJECT ID
400	SEMINOLE	242592-4-52-01

I-4 PROFILE WB GUL

SHEET NO. 223

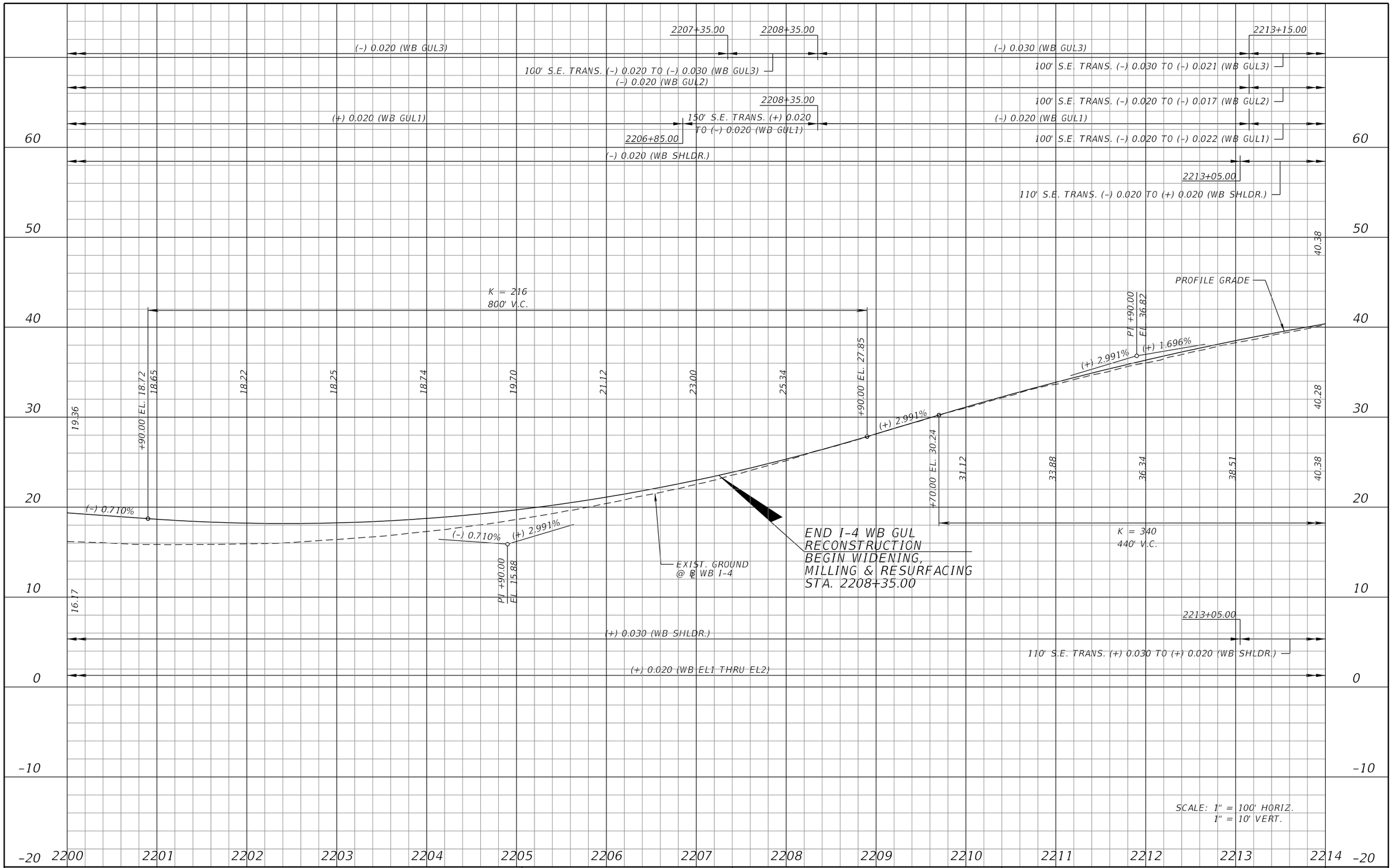

REVISIONS			
DATE	DESCRIPTION	DATE	DESCRIPTION

MICHAEL J. QUARTETTI, P.E.
P.E. LICENSE NUMBER 45976
PARSONS BRINCKERHOFF, INC.
2202 N WEST SHORE BLVD., SUITE 300
TAMPA, FL 33607
CERTIFICATE OF AUTHORIZATION 00001462

STATE OF FLORIDA
DEPARTMENT OF TRANSPORTATION

ROAD NO.	COUNTY	FINANCIAL PROJECT ID
400	SEMINOLE	242592-4-52-01

I-4 PROFILE
WB GUL

SHEET NO. 224

2214+15.00
2216+98.00
2217+98.00
(–) 0.030 (WB GUL3)
100' S.E. TRANS. (–) 0.019 TO (–) 0.030 (WB GUL3)
(–) 0.020 (WB GUL2)
100' S.E. TRANS. (–) 0.019 TO (–) 0.020 (WB GUL2)
(–) 0.020 (WB GUL1)
100' S.E. TRANS. (–) 0.023 TO (–) 0.020 (WB GUL1)
(–) 0.020 (WB SHLDR.)
2218+08.00
MATCH EXIST. BRIDGE CROSS SLOPE
110' S.E. TRANS. (+) 0.020 TO (–) 0.020 (WB SHLDR.)
BEGIN BRIDGE
STA. 2214+15.62
MATCH EXIST. BRIDGE
END BRIDGE
STA. 2216+97.83
PROFILE GRADE
PI +60.00
EL. 45.23
(+) 0.618%
(–) 1.000%
K = 288
876' V.C.
+74.00 EL. 41.09
40.38
40.84
40.11
39.72
39.67
39.98
(+) 1.696%
PI +98.98
EL. 43.62
+15.00 EL. 43.72
44.12
44.29
44.14
43.65
42.83
+05.00 EL. 42.78
K = 303
490' V.C.
EXIST. GROUND
@ ℄ WB I-4
40.28
39.38
+10.00 EL. 40.55
21.92' MIN. VERT. CLEARANCE
24.46' MIN. VERT. CLEARANCE
ORANGE BLVD.
SUNRAIL
(+) 0.030 (WB SHLDR.)
(+) 0.020 (WB SHLDR. & EL1 THRU EL2)
110' S.E. TRANS. (+) 0.020 TO (+) 0.030 (WB SHLDR.)
(+) 0.020 (WB EL1 THRU EL2)
SCALE: 1" = 100' HORIZ.
1" = 10' VERT.

70 60 50 40 30 20 10 0 –10
2214 2215 2216 2217 2218 2219 2220 2221 2222 2223 2224 2225 2226 2227 2228

REVISIONS			
DATE	DESCRIPTION	DATE	DESCRIPTION

MICHAEL J. QUARTETTI, P.E.
P.E. LICENSE NUMBER 45976
PARSONS BRINCKERHOFF, INC.
2202 N WEST SHORE BLVD., SUITE 300
TAMPA, FL 33607
CERTIFICATE OF AUTHORIZATION 00001462

STATE OF FLORIDA
DEPARTMENT OF TRANSPORTATION

ROAD NO.	COUNTY	FINANCIAL PROJECT ID
400	SEMINOLE	242592-4-52-01

I-4 PROFILE
WB GUL

SHEET NO. 225

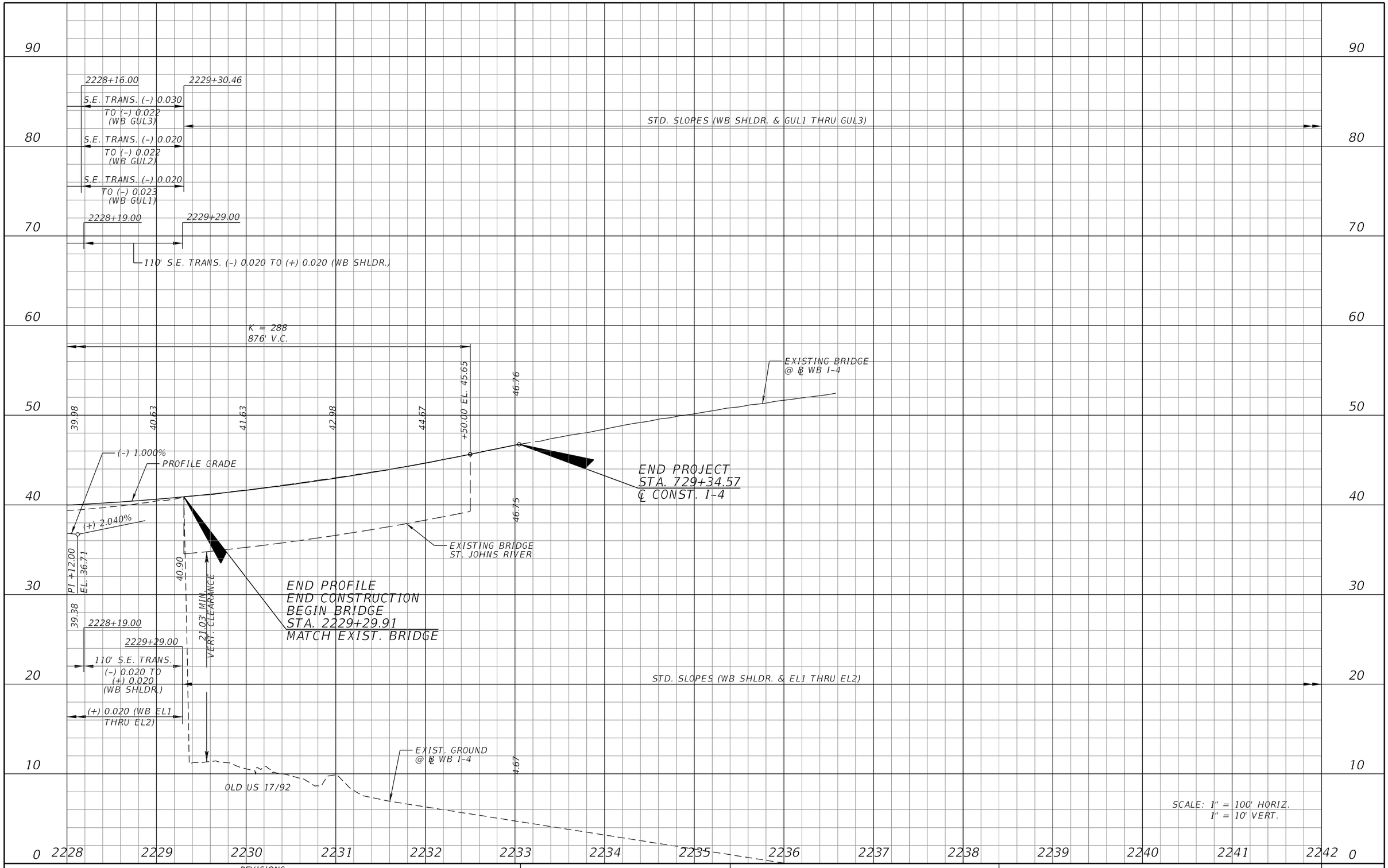

REVISIONS			
DATE	DESCRIPTION	DATE	DESCRIPTION

MICHAEL J. QUARTETTI, P.E.
P.E. LICENSE NUMBER 45976
PARSONS BRINCKERHOFF, INC.
2202 N WEST SHORE BLVD., SUITE 300
TAMPA, FL 33607
CERTIFICATE OF AUTHORIZATION 00001462

STATE OF FLORIDA
DEPARTMENT OF TRANSPORTATION

ROAD NO.	COUNTY	FINANCIAL PROJECT ID
400	SEMINOLE	242592-4-52-01

I-4 PROFILE
WB GUL

SHEET NO. 226

I-4 EB EXPRESS LANES
SUPERELEVATION TRANSITIONS
APPEAR ABOVE PROFILE

(-) 0.020 (EB EL1 THRU EL2)

(-) 0.030 (EB AUX)

END PROFILE I-4 EB/WB GUL
STA. 530+00.00 ℄ CONST. I-4
BEGIN PROFILE
STA. 1030+01.90
℄ EB I-4

K = 232
800' V.C.

+68.51 EL. 70.89

70.66

70.21

70.20

70.61

71.46

72.73

74.44

76.58

+68.51 EL. 78.29

79.13

73.83

PROFILE GRADE

MATCHLINE PROJECT
FPID 240200-4
STA. 1035+78.36

(-) 0.800%

(+) 2.650%

EXIST. GROUND
@ ℄ EB I-4

72.59

P.I. +68.51
EL. 67.69

68.80

(+) 0.020 (EB GUL1)

(-) 0.020 (EB GUL2 THRU GUL3)

(-) 0.030 (EB GUL4)

STD. SLOPES (WB GUL1 THRU GUL4)

1036+00.00

I-4 EB GENERAL USE LANES
SUPERELEVATION TRANSITIONS
APPEAR BELOW PROFILE

SCALE: 1" = 100' HORIZ.
1" = 10' VERT.

120 110 100 90 80 70 60 50 40 30

1028 1029 1030 1031 1032 1033 1034 1035 1036 1037 1038 1039 1040 1041 1042

REVISIONS			
DATE	DESCRIPTION	DATE	DESCRIPTION

MICHAEL J. QUARTETTI, P.E.
P.E. LICENSE NUMBER 45976
PARSONS BRINCKERHOFF, INC.
2202 N WEST SHORE BLVD., SUITE 300
TAMPA, FL 33607
CERTIFICATE OF AUTHORIZATION 00001462

STATE OF FLORIDA
DEPARTMENT OF TRANSPORTATION

ROAD NO.	COUNTY	FINANCIAL PROJECT ID
400	SEMINOLE	242592-4-52-01

I-4 PROFILE EB GUL

SHEET NO. 227

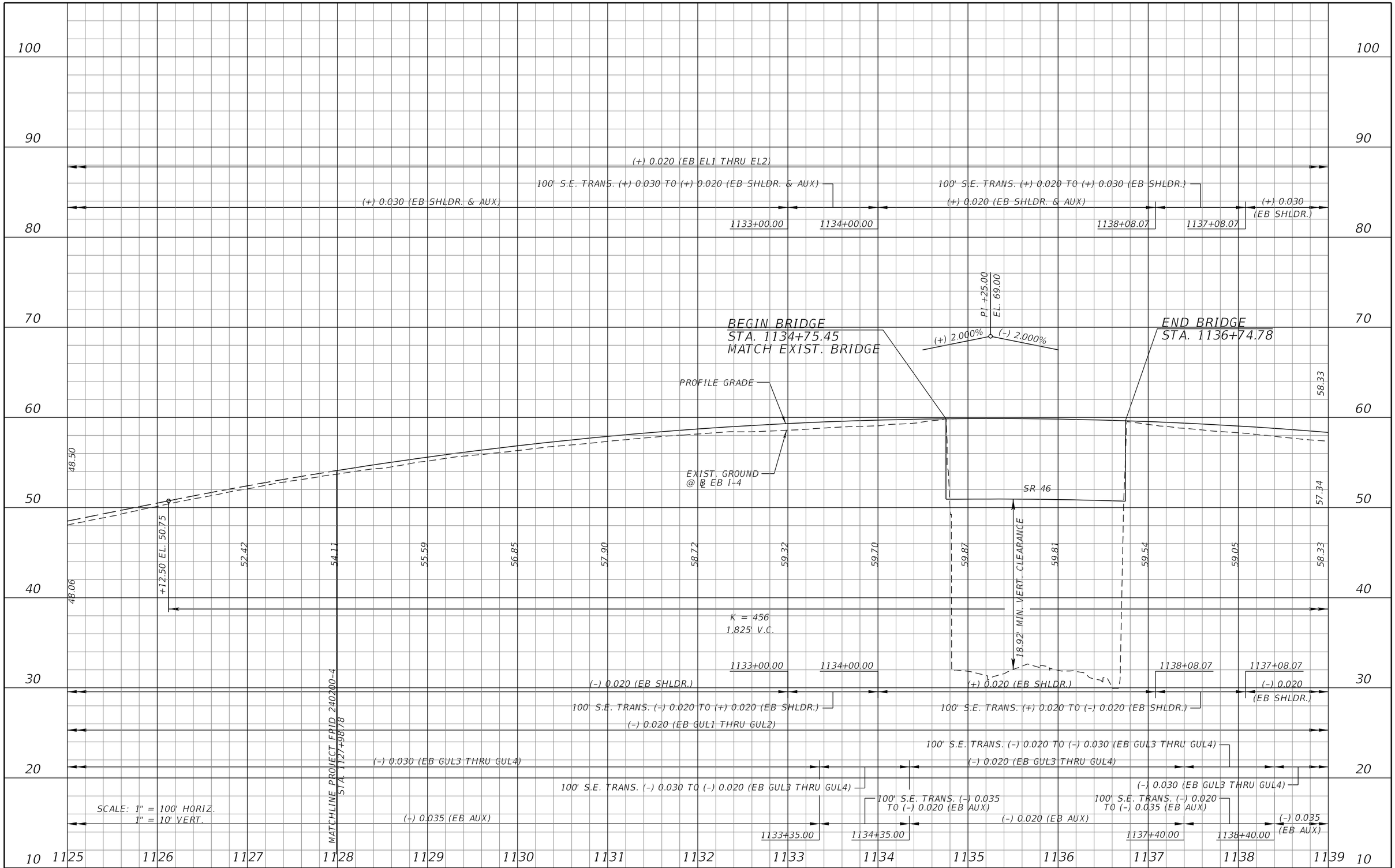

REVISIONS			
DATE	DESCRIPTION	DATE	DESCRIPTION

MICHAEL J. QUARTETTI, P.E.
P.E. LICENSE NUMBER 45976
PARSONS BRINCKERHOFF, INC.
2202 N WEST SHORE BLVD., SUITE 300
TAMPA, FL 33607
CERTIFICATE OF AUTHORIZATION 00001462

STATE OF FLORIDA
DEPARTMENT OF TRANSPORTATION

ROAD NO.	COUNTY	FINANCIAL PROJECT ID
400	SEMINOLE	242592-4-52-01

I-4 PROFILE
EB GUL

SHEET NO. 228

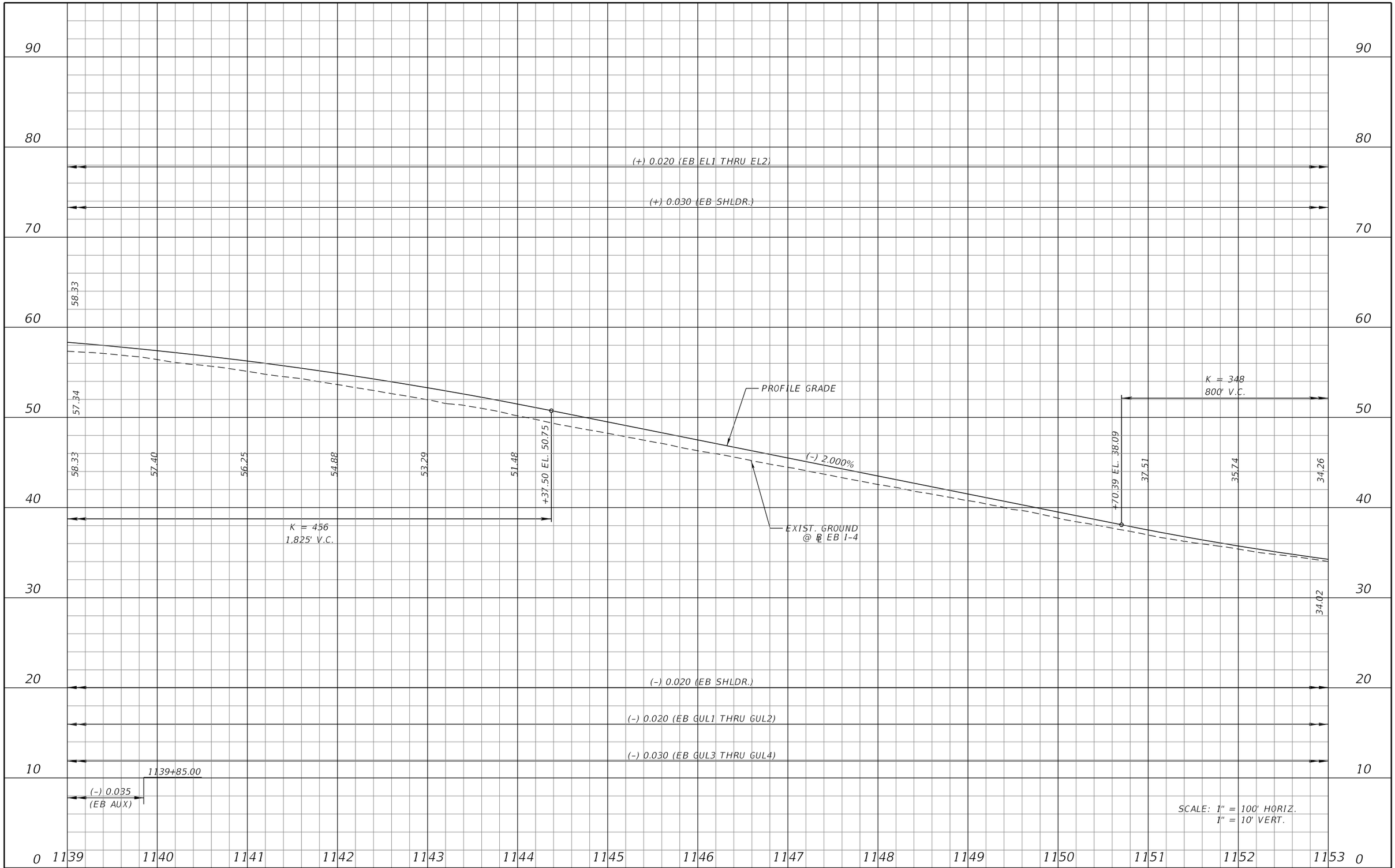

REVISIONS			
DATE	DESCRIPTION	DATE	DESCRIPTION

MICHAEL J. QUARTETTI, P.E.
P.E. LICENSE NUMBER 45976
PARSONS BRINCKERHOFF, INC.
2202 N WEST SHORE BLVD., SUITE 300
TAMPA, FL 33607
CERTIFICATE OF AUTHORIZATION 00001462

STATE OF FLORIDA
DEPARTMENT OF TRANSPORTATION

ROAD NO.	COUNTY	FINANCIAL PROJECT ID
400	SEMINOLE	242592-4-52-01

I-4 PROFILE
EB GUL

SHEET NO. 229

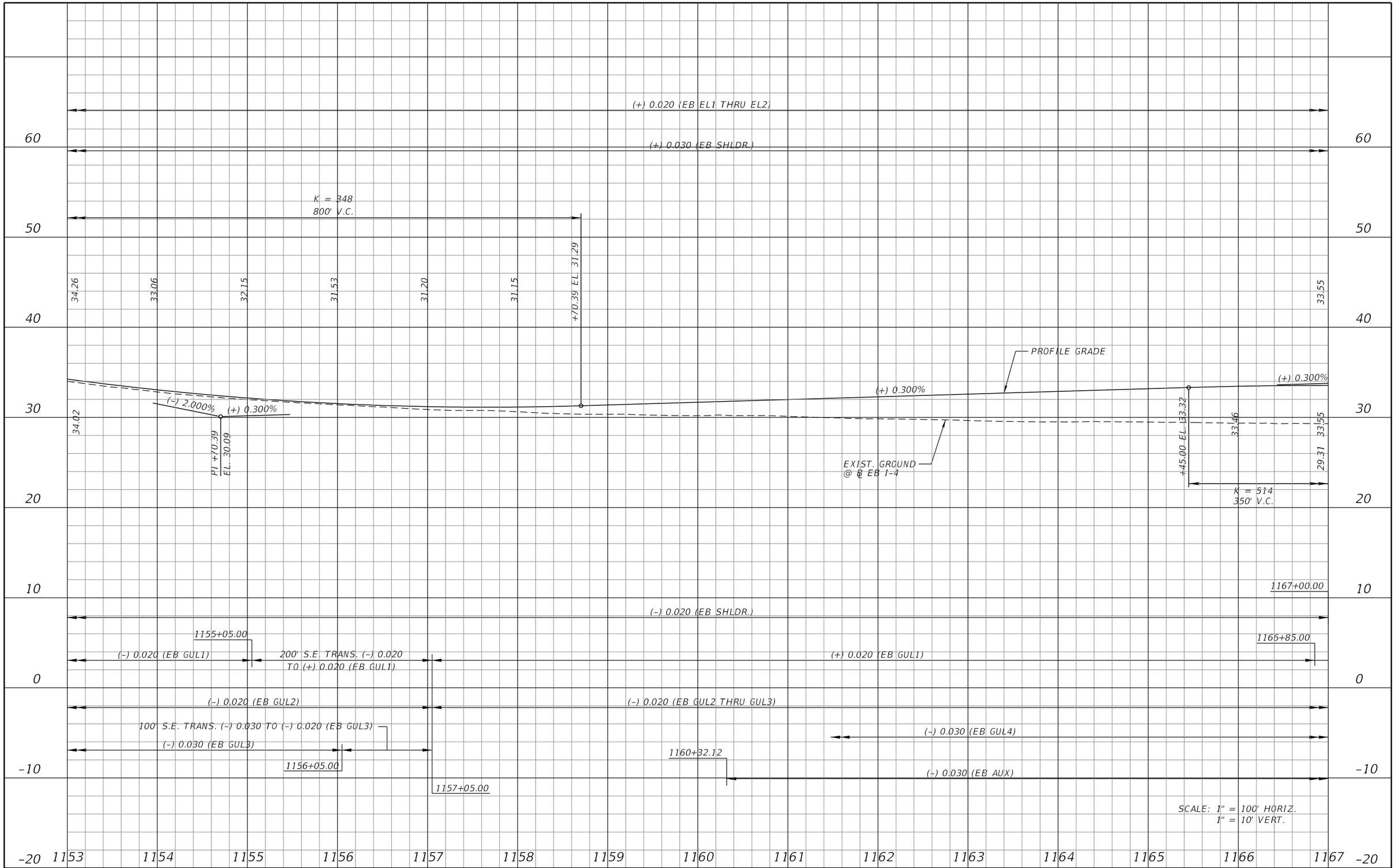

REVISIONS			
DATE	DESCRIPTION	DATE	DESCRIPTION

MICHAEL J. QUARTETTI, P.E.
P.E. LICENSE NUMBER 45976
PARSONS BRINCKERHOFF, INC.
2202 N WEST SHORE BLVD., SUITE 300
TAMPA, FL 33607
CERTIFICATE OF AUTHORIZATION 00001462

STATE OF FLORIDA
DEPARTMENT OF TRANSPORTATION

ROAD NO.	COUNTY	FINANCIAL PROJECT ID
400	SEMINOLE	242592-4-52-01

I-4 PROFILE
EB GUL

SHEET NO. 230

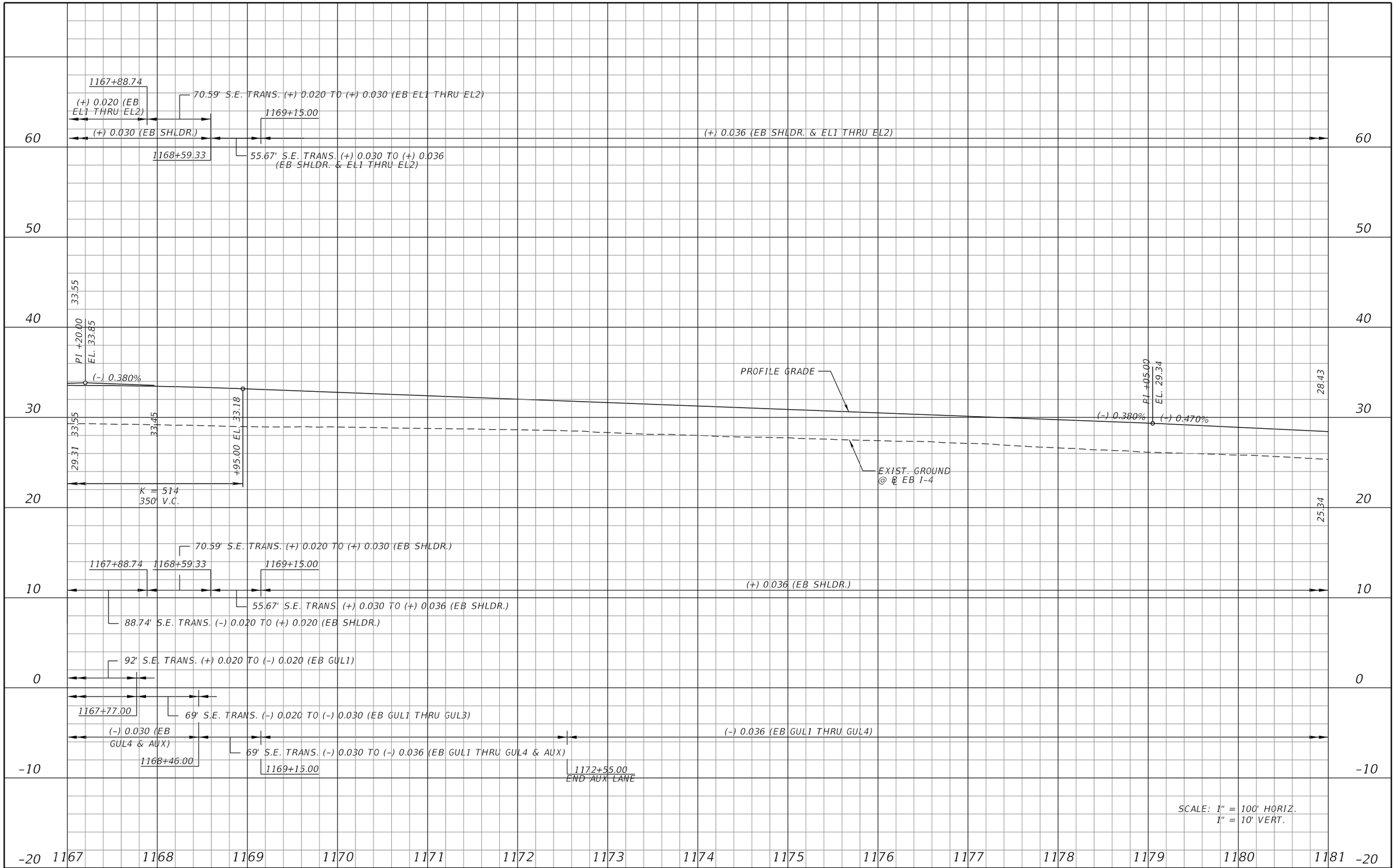

REVISIONS

DATE	DESCRIPTION	DATE	DESCRIPTION

MICHAEL J. QUARTETTI, P.E.
P.E. LICENSE NUMBER 45976
PARSONS BRINCKERHOFF, INC.
2202 N WEST SHORE BLVD., SUITE 300
TAMPA, FL 33607
CERTIFICATE OF AUTHORIZATION 00001462

STATE OF FLORIDA
DEPARTMENT OF TRANSPORTATION

ROAD NO.	COUNTY	FINANCIAL PROJECT ID
400	SEMINOLE	242592-4-52-01

I-4 PROFILE EB GUL

SHEET NO. 231

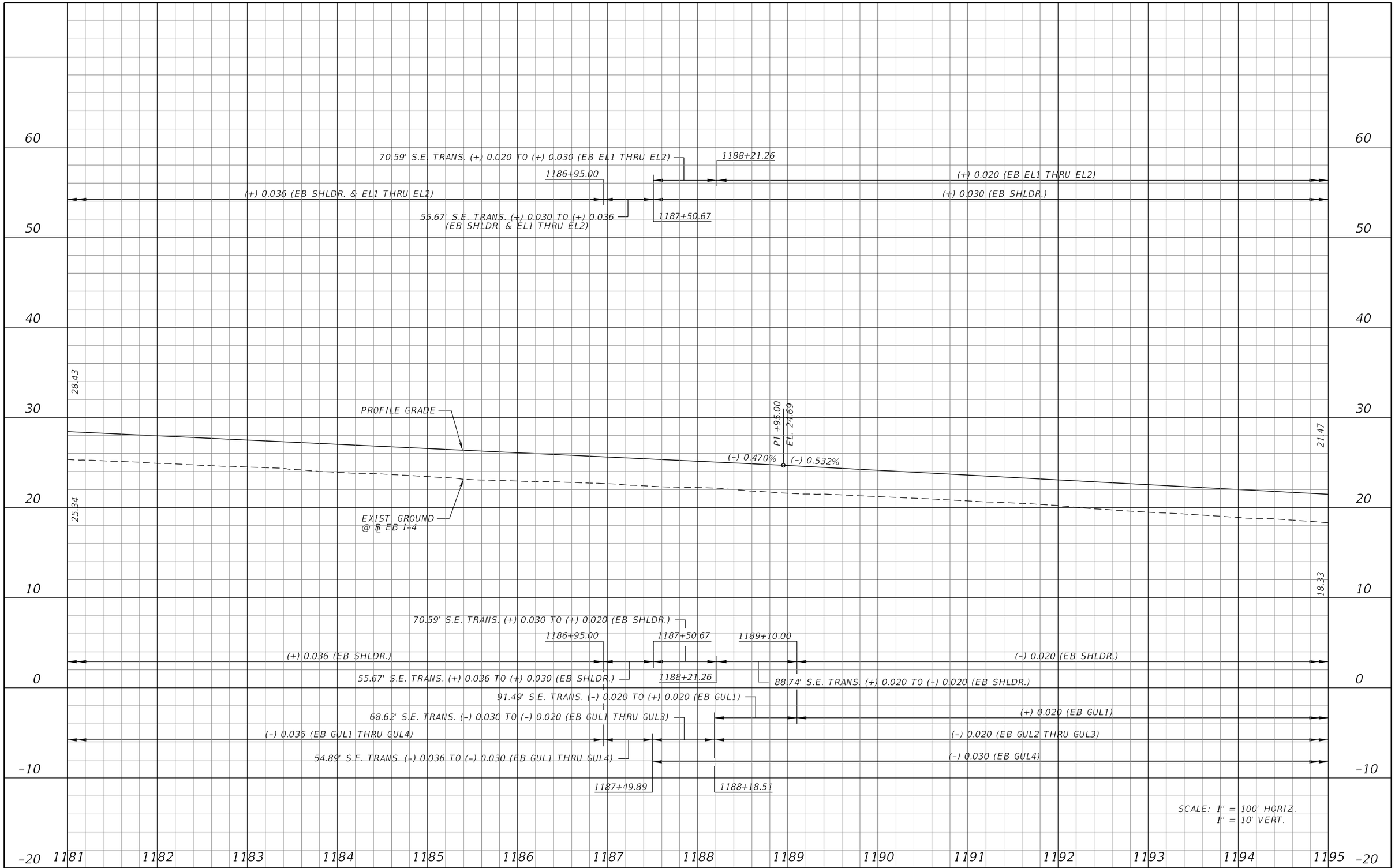

REVISIONS			
DATE	DESCRIPTION	DATE	DESCRIPTION

MICHAEL J. QUARTETTI, P.E.
P.E. LICENSE NUMBER 45976
PARSONS BRINCKERHOFF, INC.
2202 N WEST SHORE BLVD., SUITE 300
TAMPA, FL 33607
CERTIFICATE OF AUTHORIZATION 00001462

STATE OF FLORIDA
DEPARTMENT OF TRANSPORTATION

ROAD NO.	COUNTY	FINANCIAL PROJECT ID
400	SEMINOLE	242592-4-52-01

I-4 PROFILE EB GUL

SHEET NO. 232

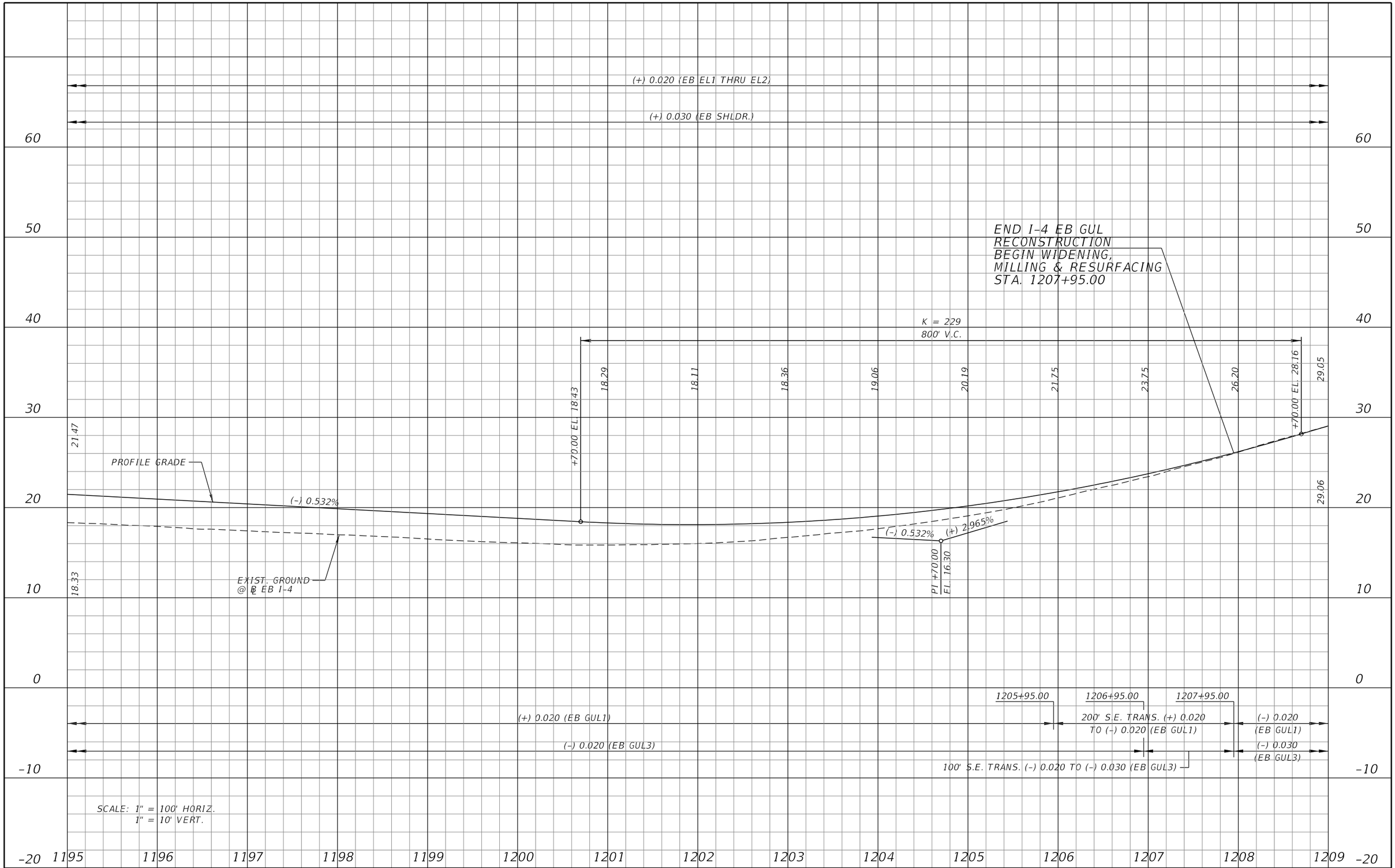

REVISIONS			
DATE	DESCRIPTION	DATE	DESCRIPTION

MICHAEL J. QUARTETTI, P.E.
P.E. LICENSE NUMBER 45976
PARSONS BRINCKERHOFF, INC.
2202 N WEST SHORE BLVD., SUITE 300
TAMPA, FL 33607
CERTIFICATE OF AUTHORIZATION 00001462

STATE OF FLORIDA
DEPARTMENT OF TRANSPORTATION

ROAD NO.	COUNTY	FINANCIAL PROJECT ID
400	SEMINOLE	242592-4-52-01

I-4 PROFILE EB GUL

SHEET NO. 233



REVISIONS			
DATE	DESCRIPTION	DATE	DESCRIPTION

MICHAEL J. QUARTETTI, P.E.
P.E. LICENSE NUMBER 45976
PARSONS BRINCKERHOFF, INC.
2202 N WEST SHORE BLVD., SUITE 300
TAMPA, FL 33607
CERTIFICATE OF AUTHORIZATION 00001462

STATE OF FLORIDA
DEPARTMENT OF TRANSPORTATION

ROAD NO.	COUNTY	FINANCIAL PROJECT ID
400	SEMINOLE	242592-4-52-01

I-4 PROFILE
EB GUL

SHEET NO. 234

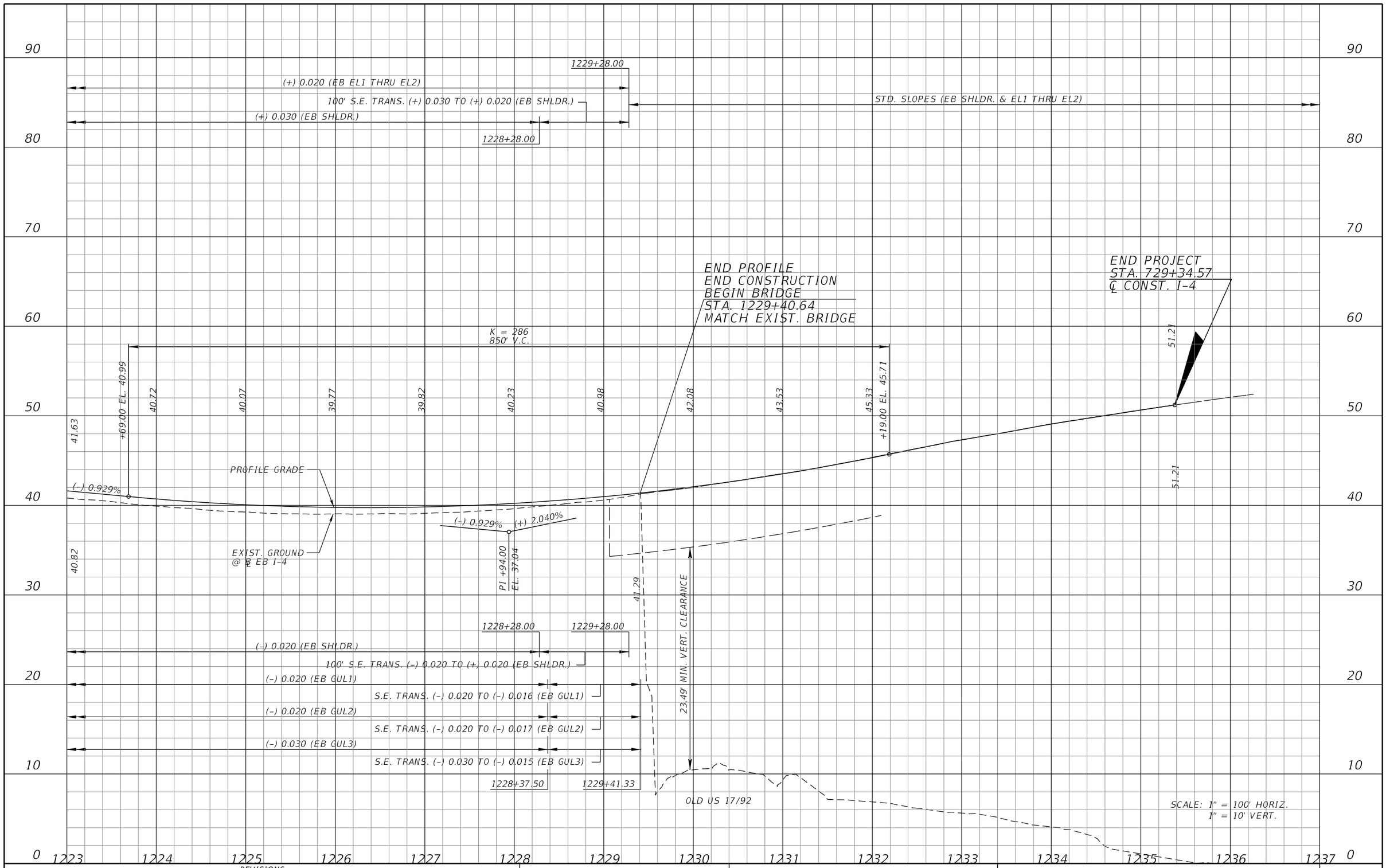

REVISIONS			
DATE	DESCRIPTION	DATE	DESCRIPTION

MICHAEL J. QUARTETTI, P.E.
P.E. LICENSE NUMBER 45976
PARSONS BRINCKERHOFF, INC.
2202 N WEST SHORE BLVD., SUITE 300
TAMPA, FL 33607
CERTIFICATE OF AUTHORIZATION 00001462

STATE OF FLORIDA
DEPARTMENT OF TRANSPORTATION

ROAD NO.	COUNTY	FINANCIAL PROJECT ID
400	SEMINOLE	242592-4-52-01

I-4 PROFILE EB GUL

SHEET NO. 235

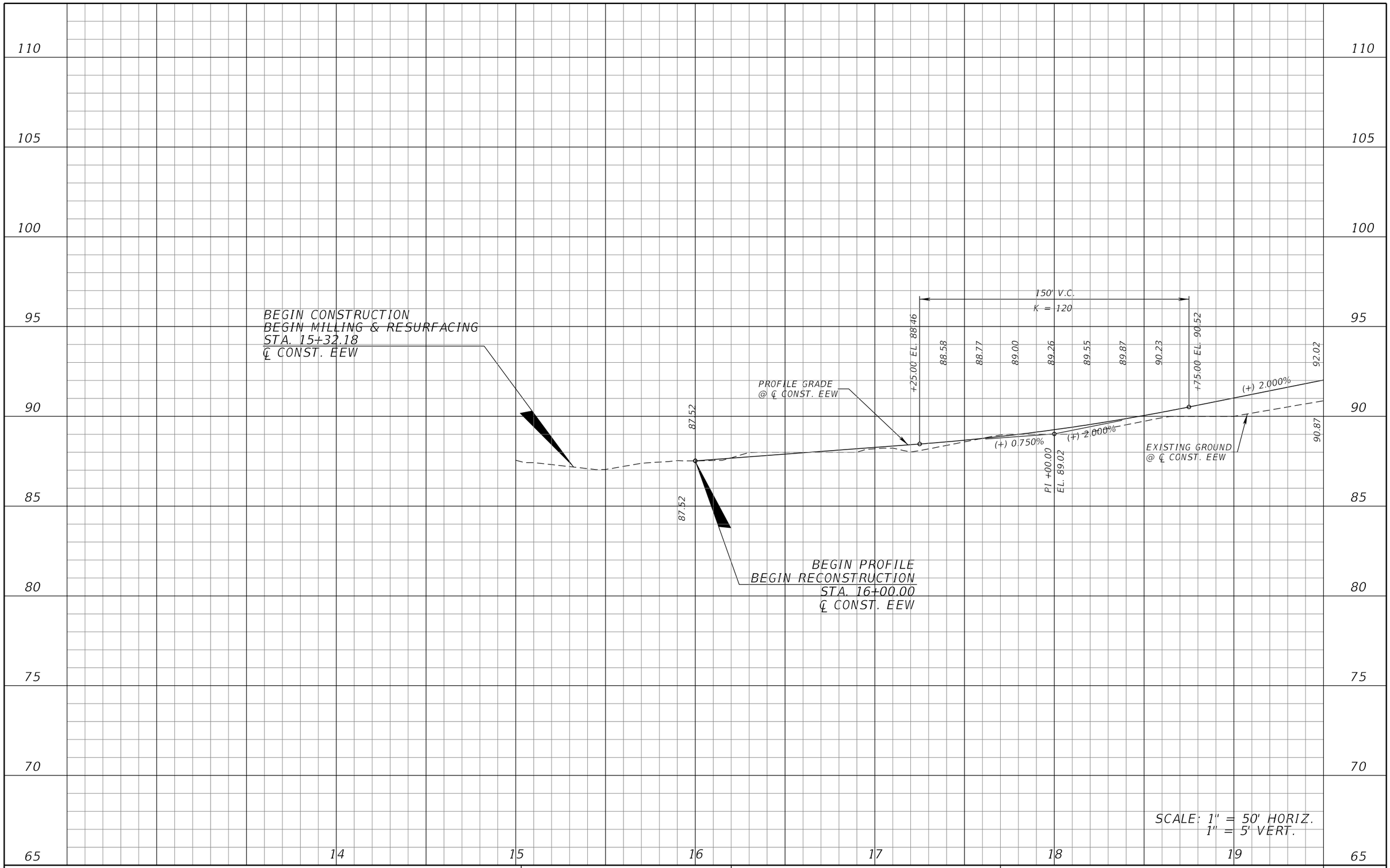

REVISIONS			
DATE	DESCRIPTION	DATE	DESCRIPTION

MICHAEL J. QUARTETTI, P.E.
P.E. LICENSE NUMBER 45976
PARSONS BRINCKERHOFF, INC.
2202 N WEST SHORE BLVD., SUITE 300
TAMPA, FL 33607
CERTIFICATE OF AUTHORIZATION 00001462

STATE OF FLORIDA
DEPARTMENT OF TRANSPORTATION

ROAD NO.	COUNTY	FINANCIAL PROJECT ID
400	SEMINOLE	242592-4-52-01

ROADWAY PROFILE
EE WILLIAMSON RD

SHEET NO. 236

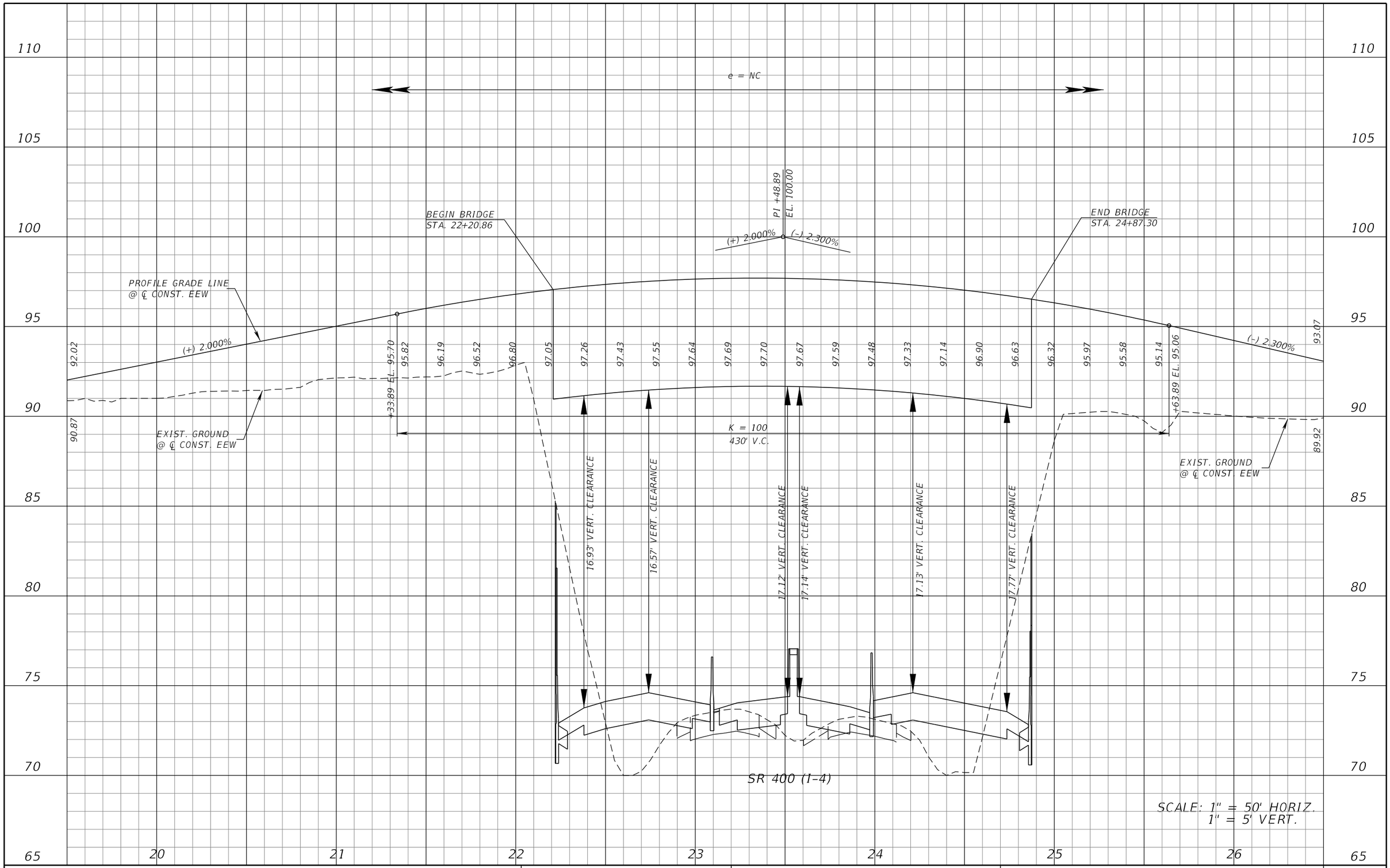

SR 400 (I-4)

SCALE: 1" = 50' HORIZ.
1" = 5' VERT.

REVISIONS			
DATE	DESCRIPTION	DATE	DESCRIPTION

MICHAEL J. QUARTETTI, P.E.
P.E. LICENSE NUMBER 45976
PARSONS BRINCKERHOFF, INC.
2202 N WEST SHORE BLVD., SUITE 300
TAMPA, FL 33607
CERTIFICATE OF AUTHORIZATION 00001462

STATE OF FLORIDA
DEPARTMENT OF TRANSPORTATION

ROAD NO.	COUNTY	FINANCIAL PROJECT ID
400	SEMINOLE	242592-4-52-01

ROADWAY PROFILE
EE WILLIAMSON RD

SHEET NO. 237

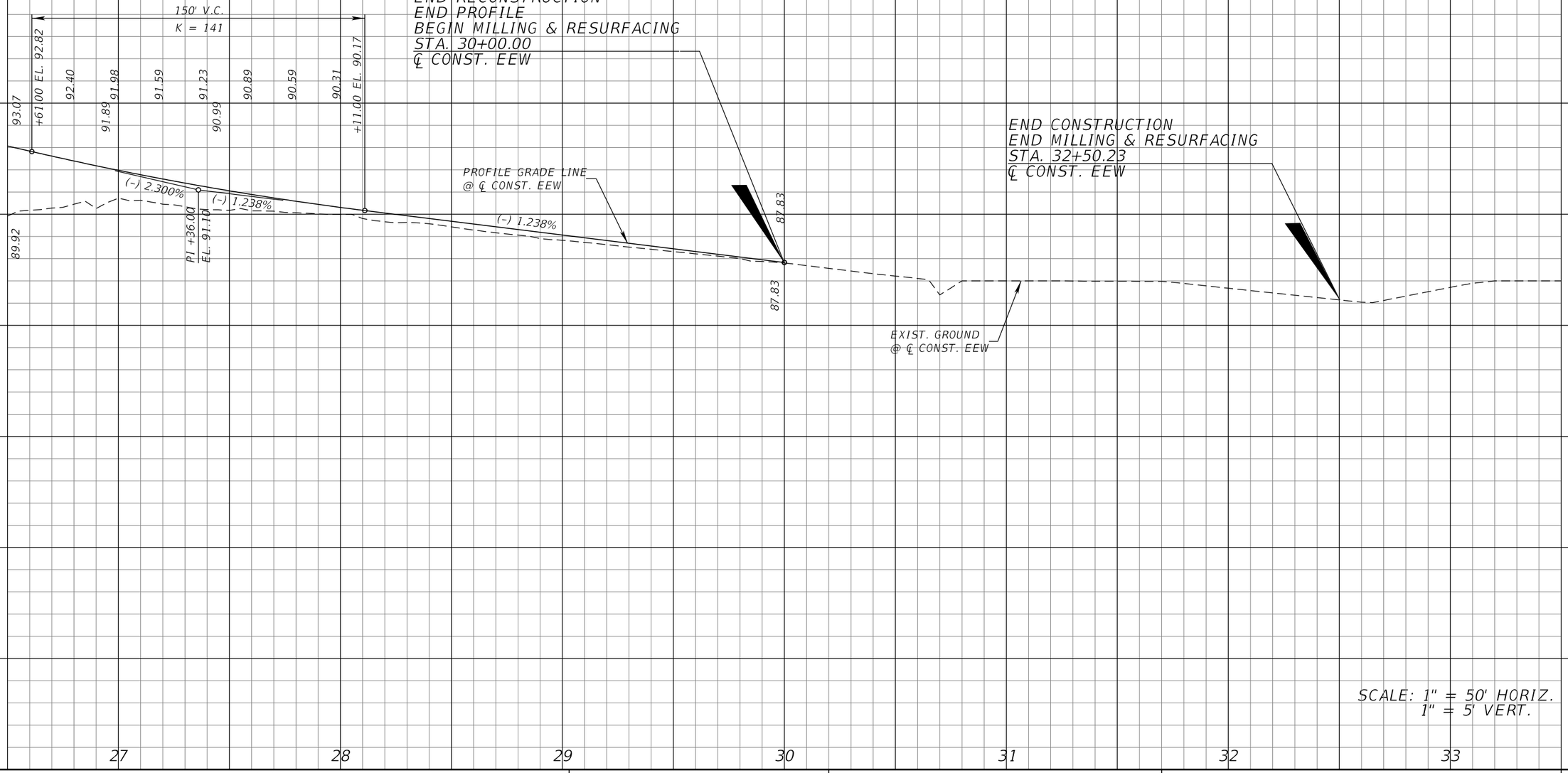

REVISIONS			
DATE	DESCRIPTION	DATE	DESCRIPTION

MICHAEL J. QUARTETTI, P.E.
P.E. LICENSE NUMBER 45976
PARSONS BRINCKERHOFF, INC.
2202 N WEST SHORE BLVD., SUITE 300
TAMPA, FL 33607
CERTIFICATE OF AUTHORIZATION 00001462

STATE OF FLORIDA
DEPARTMENT OF TRANSPORTATION

ROAD NO.	COUNTY	FINANCIAL PROJECT ID
400	SEMINOLE	242592-4-52-01

ROADWAY PROFILE
EE WILLIAMSON RD

SHEET NO. 238

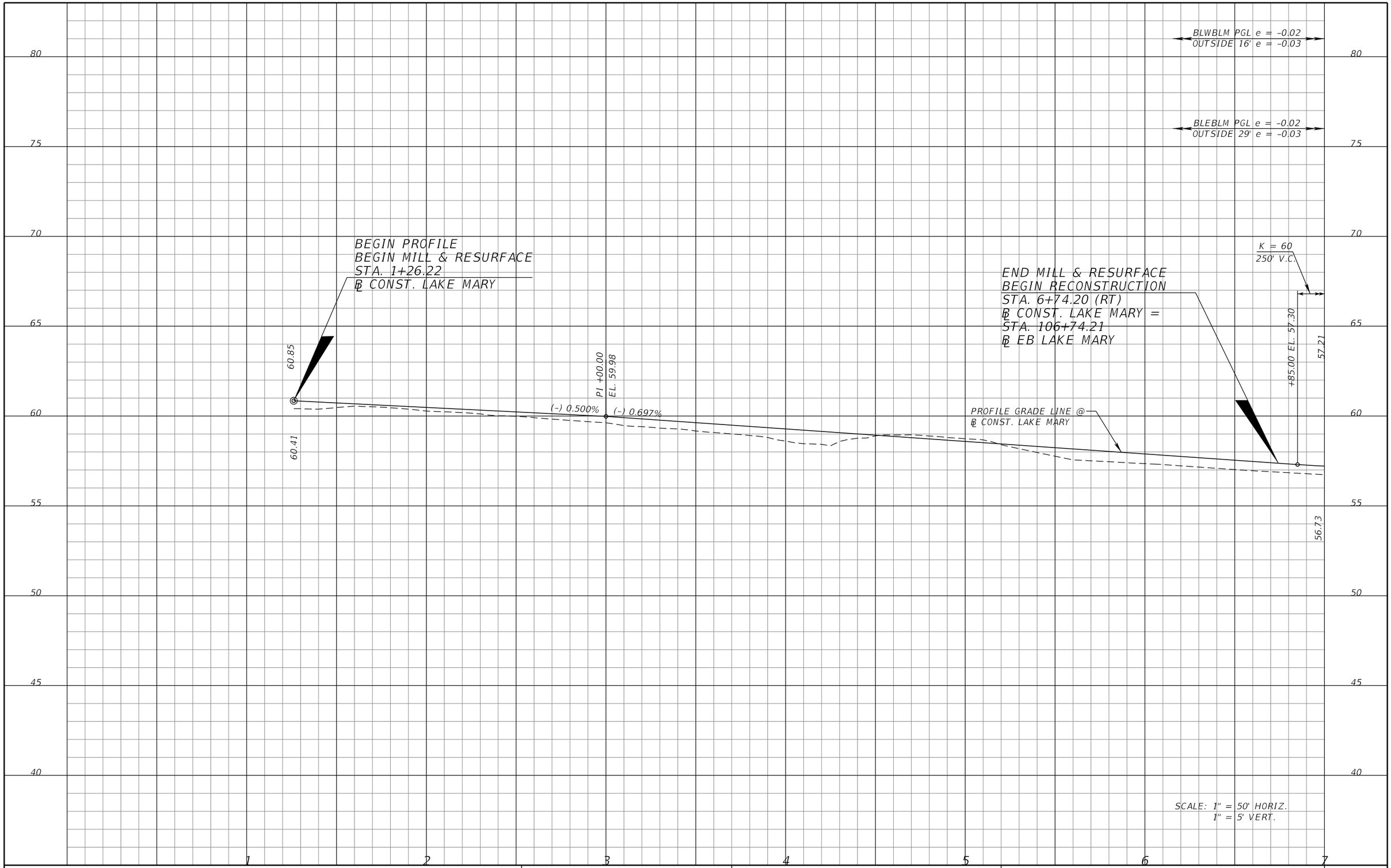

SCALE: 1" = 50' HORIZ.
1" = 5' VERT.

REVISIONS			
DATE	DESCRIPTION	DATE	DESCRIPTION

MICHAEL J. QUARTETTI, P.E.
P.E. LICENSE NUMBER 45976
PARSONS BRINCKERHOFF, INC.
2202 N WEST SHORE BLVD., SUITE 300
TAMPA, FL 33607
CERTIFICATE OF AUTHORIZATION 00001462

STATE OF FLORIDA
DEPARTMENT OF TRANSPORTATION

ROAD NO.	COUNTY	FINANCIAL PROJECT ID
400	SEMINOLE	242592-4-52-01

ROADWAY PROFILE
LAKE MARY BLVD.

SHEET NO. 239

BEGIN SE TRANS.
STA. 10+54.72

END SE TRANS.
STA. 11+54.72

BEGIN SE TRANS.
STA. 13+22.09

BLWBLM PGL e = -0.02
OUTSIDE 16' e = -0.03

100' SE TRANS.
-0.02 TO -0.01
OUTSIDE 16'
-0.03 TO -0.01

CROSSOVER
e = -0.01

149.5' SE TRANS.
-0.01 TO -0.02

BEGIN SE TRANS.
STA. 10+54.72

END SE TRANS.
STA. 11+54.72

BEGIN SE TRANS.
STA. 13+22.09

BLEBLM PGL e = -0.02
OUTSIDE 29' e = -0.03

100' SE TRANS.
-0.02 TO -0.01
OUTSIDE 29'
-0.03 TO -0.01

CROSSOVER
e = -0.01

184.29' SE TRANS.
-0.01 TO -0.02

85 80 75 70 65 60 55 50 45

END MILL & RESURFACE
BEGIN RECONSTRUCTION
STA. 8+00.61 (LT)
℄ CONST. LAKE MARY =
STA. 208+00.00
℄ WB LAKE MARY

PROFILE GRADE LINE @
℄ CONST. LAKE MARY

K = 60
250' V.C.

K = 180
920' V.C.

(+) 3.500%

(-) 0.697%

(+) 3.500%

EXIST. GROUND @
℄ CONST. LAKE MARY

57.21 57.16 57.17 57.25 57.40 57.61 57.89 58.24 58.65 59.13 59.68 60.30 +35.00 EL. 60.80 +85.00 EL. 66.05 66.57 67.25 67.90 68.52 69.13 69.71 70.27 70.81 71.33 71.82 72.30 72.75 73.17 73.58 73.96 74.32 71.63

56.73 PI +10.00 EL. 56.43

7 8 9 10 11 12 13 14

SCALE: 1" = 50' HORIZ.
1" = 5' VERT.

REVISIONS			
DATE	DESCRIPTION	DATE	DESCRIPTION

MICHAEL J. QUARTETTI, P.E.
P.E. LICENSE NUMBER 45976
PARSONS BRINCKERHOFF, INC.
2202 N WEST SHORE BLVD., SUITE 300
TAMPA, FL 33607
CERTIFICATE OF AUTHORIZATION 00001462

STATE OF FLORIDA
DEPARTMENT OF TRANSPORTATION

ROAD NO.	COUNTY	FINANCIAL PROJECT ID
400	SEMINOLE	242592-4-52-01

ROADWAY PROFILE
LAKE MARY BLVD.

SHEET NO. 240

END SE TRANS.
STA. 14+71.59

149.5' SE TRANS.
-0.01 TO -0.02

BLWBLM PGL e = -0.02

BEGIN SE TRANS.
STA. 17+96.14

100' SE TRANS.
OUTSIDE 36'
-0.02 TO -0.03

END SE TRANS.
STA. 18+96.14

BLWBLM PGL e = -0.02
OUTSIDE 36' e = -0.03

END SE TRANS.
STA. 15+06.38

184.29' SE TRANS.
-0.01 TO -0.02

BLEBLM PGL e = -0.02

BEGIN SE TRANS.
STA. 18+39.20

100' SE TRANS.
OUTSIDE 12'
-0.02 TO -0.03

END SE TRANS.
STA. 19+39.20

BLEBLM PGL e = -0.02
OUTSIDE 12' e = -0.03

PI 1+45.00
EL. 82.15

(+) 3.500%

(-) 1.610%

BEGIN BRIDGE
℄ EB LAKE MARY
STA. 115+68.08
℄ WB LAKE MARY
STA. 215+08.11

END BRIDGE
℄ EB LAKE MARY
STA. 118+32.58
℄ WB LAKE MARY
STA. 217+72.61

PROFILE GRADE LINE @
℄ CONST. LAKE MARY

EXIST. GROUND @
℄ CONST. LAKE MARY

73.22

71.63

71.69

74.32 74.66 74.98 75.27 75.55 75.80 76.02 76.23 76.41 76.57 76.71 76.83 76.92 77.00 77.05 77.08 77.08 77.06 77.03 76.96 76.88 76.78 76.65 76.50 76.33 76.13 75.92 75.68 75.42 75.13 74.83

+05.00 EL. 74.75

K = 180
920' V.C.

17.29' VERT. CLEARANCE
(BLEBLM OVER BLWB14)

17.62' VERT. CLEARANCE
(BLEBLM OVER CLWB14)

17.37' VERT. CLEARANCE
(BLEBLM OVER BLEB14)

17.71' VERT. CLEARANCE
(BLEBLM OVER LMB4)

90 85 80 75 70 65 60 55 50

14 15 16 17 18 19 20 21

SCALE: 1" = 50' HORIZ.
1" = 5' VERT.

REVISIONS

DATE	DESCRIPTION	DATE	DESCRIPTION

MICHAEL J. QUARTETTI, P.E.
P.E. LICENSE NUMBER 45976
PARSONS BRINCKERHOFF, INC.
2202 N WEST SHORE BLVD., SUITE 300
TAMPA, FL 33607
CERTIFICATE OF AUTHORIZATION 00001462

STATE OF FLORIDA
DEPARTMENT OF TRANSPORTATION

ROAD NO.	COUNTY	FINANCIAL PROJECT ID
400	SEMINOLE	242592-4-52-01

ROADWAY PROFILE
LAKE MARY BLVD.

SHEET NO. 241

BEGIN SE TRANS.
STA. 21+13.85

END SE TRANS.
STA. 22+13.85

BEGIN SE TRANS.
STA. 22+02.28

END SE TRANS.
STA. 25+02.28

100' SE TRANS.
-0.02 TO -0.01
OUTSIDE 36'
-0.03 TO -0.01

CROSSOVER
e = -0.01

100' SE TRANS.
-0.01 TO -0.02
OUTSIDE 41'
-0.01 TO -0.03

BLWBLM PGL e = -0.02
OUTSIDE 36' e = -0.03

BLWBLM PGL e = -0.02
OUTSIDE 41' e = -0.03

END SE TRANS.
STA. 22+13.85

BEGIN SE TRANS.
STA. 24+02.28

END SE TRANS.
STA. 25+02.28

100' SE TRANS.
-0.02 TO -0.01
OUTSIDE 12'
-0.03 TO -0.01

CROSSOVER
e = -0.01

100' SE TRANS.
-0.01 TO -0.02
OUTSIDE 16'
-0.01 TO -0.03

BLEBLM PGL e = -0.02
OUTSIDE 16' e = -0.03

BEGIN SE TRANS.
STA. 21+13.85

BLEBLM PGL e = -0.02
OUTSIDE 12' e = -0.03

73.22

71.69

(-) 1.610%

PROFILE GRADE LINE @
℄ CONST. LAKE MARY

EXIST. GROUND @
℄ CONST. LAKE MARY

K = 450
500' V.C.

+75.00 EL. 62.35

62.27

61.96

PI +00.00
EL. 61.96

61.16

END RECONSTRUCTION
BEGIN MILL & RESURFACE
STA. 27+79.32 (RT)
℄ CONST. LAKE MARY =
STA. 128+20.00
℄ EB LAKE MARY

SCALE: 1" = 50' HORIZ.
1" = 5' VERT.

REVISIONS			
DATE	DESCRIPTION	DATE	DESCRIPTION

MICHAEL J. QUARTETTI, P.E.
P.E. LICENSE NUMBER 45976
PARSONS BRINCKERHOFF, INC.
2202 N WEST SHORE BLVD., SUITE 300
TAMPA, FL 33607
CERTIFICATE OF AUTHORIZATION 00001462

STATE OF FLORIDA
DEPARTMENT OF TRANSPORTATION

ROAD NO.	COUNTY	FINANCIAL PROJECT ID
400	SEMINOLE	242592-4-52-01

ROADWAY PROFILE
LAKE MARY BLVD.

SHEET NO. 242

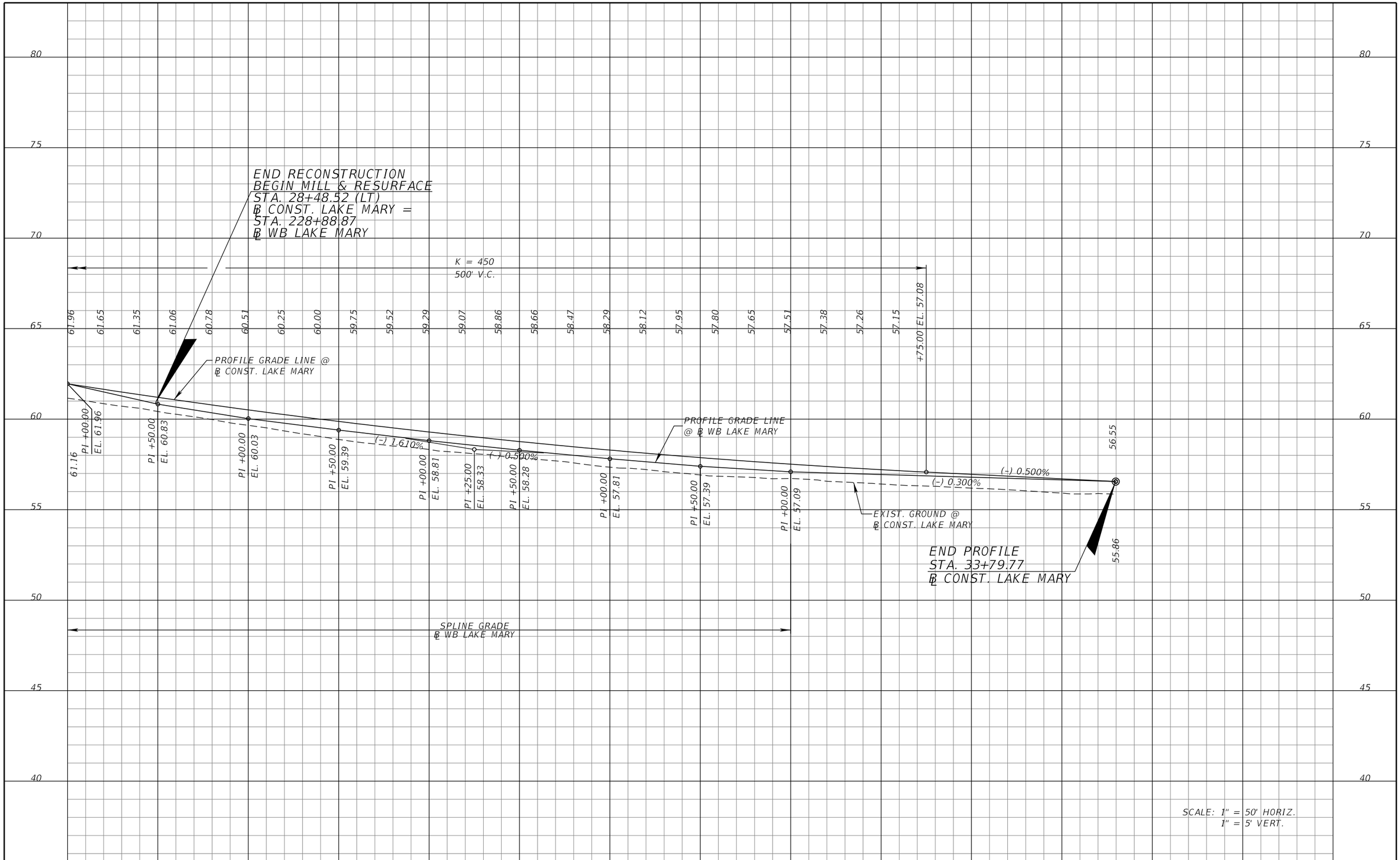

REVISIONS			
DATE	DESCRIPTION	DATE	DESCRIPTION

MICHAEL J. QUARTETTI, P.E.
P.E. LICENSE NUMBER 45976
PARSONS BRINCKERHOFF, INC.
2202 N WEST SHORE BLVD., SUITE 300
TAMPA, FL 33607
CERTIFICATE OF AUTHORIZATION 00001462

STATE OF FLORIDA
DEPARTMENT OF TRANSPORTATION

ROAD NO.	COUNTY	FINANCIAL PROJECT ID
400	SEMINOLE	242592-4-52-01

ROADWAY PROFILE
LAKE MARY BLVD.

SHEET NO.
243

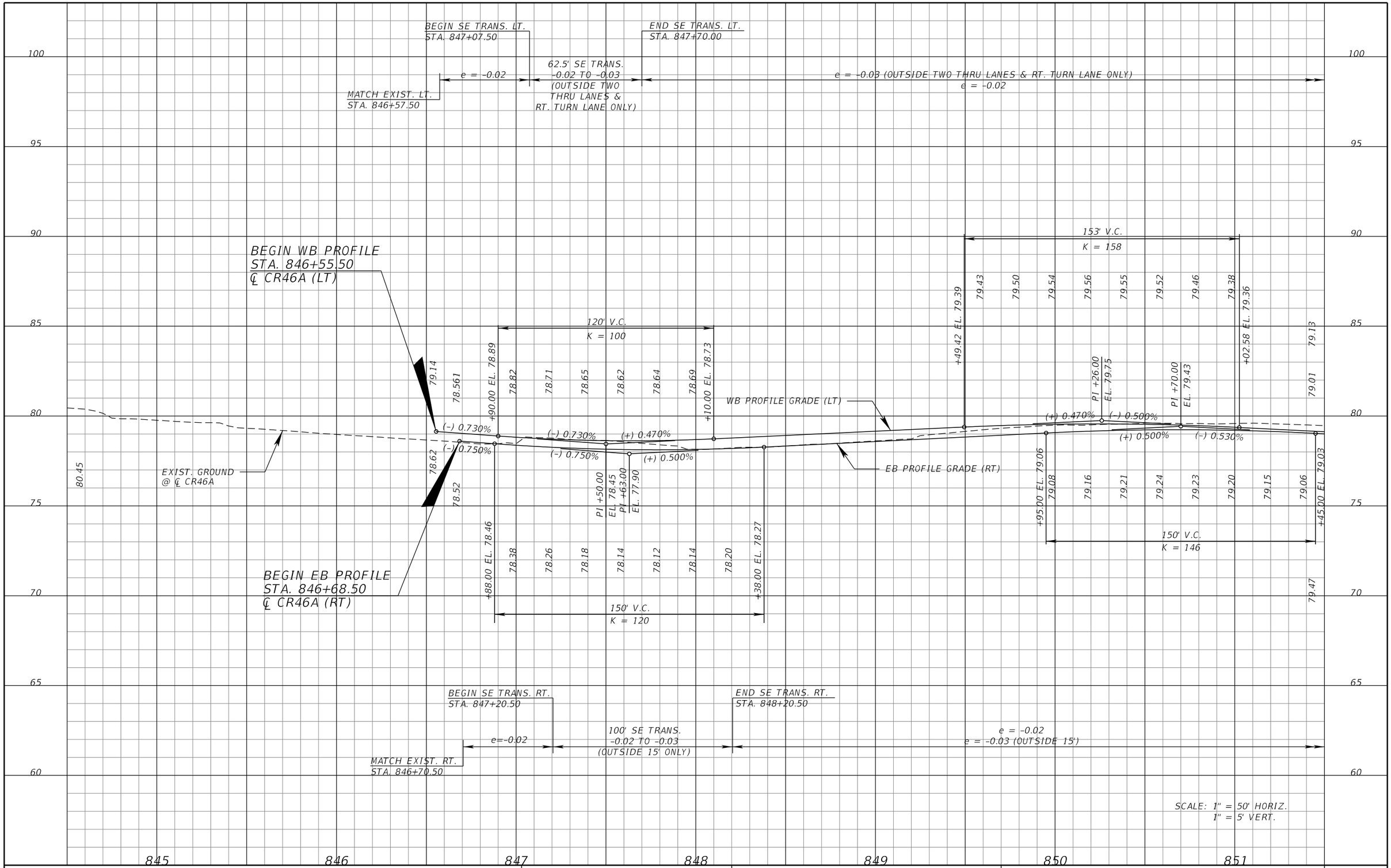

REVISIONS			
DATE	DESCRIPTION	DATE	DESCRIPTION

MICHAEL J. QUARTETTI, P.E.
P.E. LICENSE NUMBER 45976
PARSONS BRINCKERHOFF, INC.
2202 N WEST SHORE BLVD., SUITE 300
TAMPA, FL 33607
CERTIFICATE OF AUTHORIZATION 00001462

STATE OF FLORIDA
DEPARTMENT OF TRANSPORTATION

ROAD NO.	COUNTY	FINANCIAL PROJECT ID
400	SEMINOLE	242592-4-52-01

ROADWAY PROFILE
CR 46

SHEET NO. 244

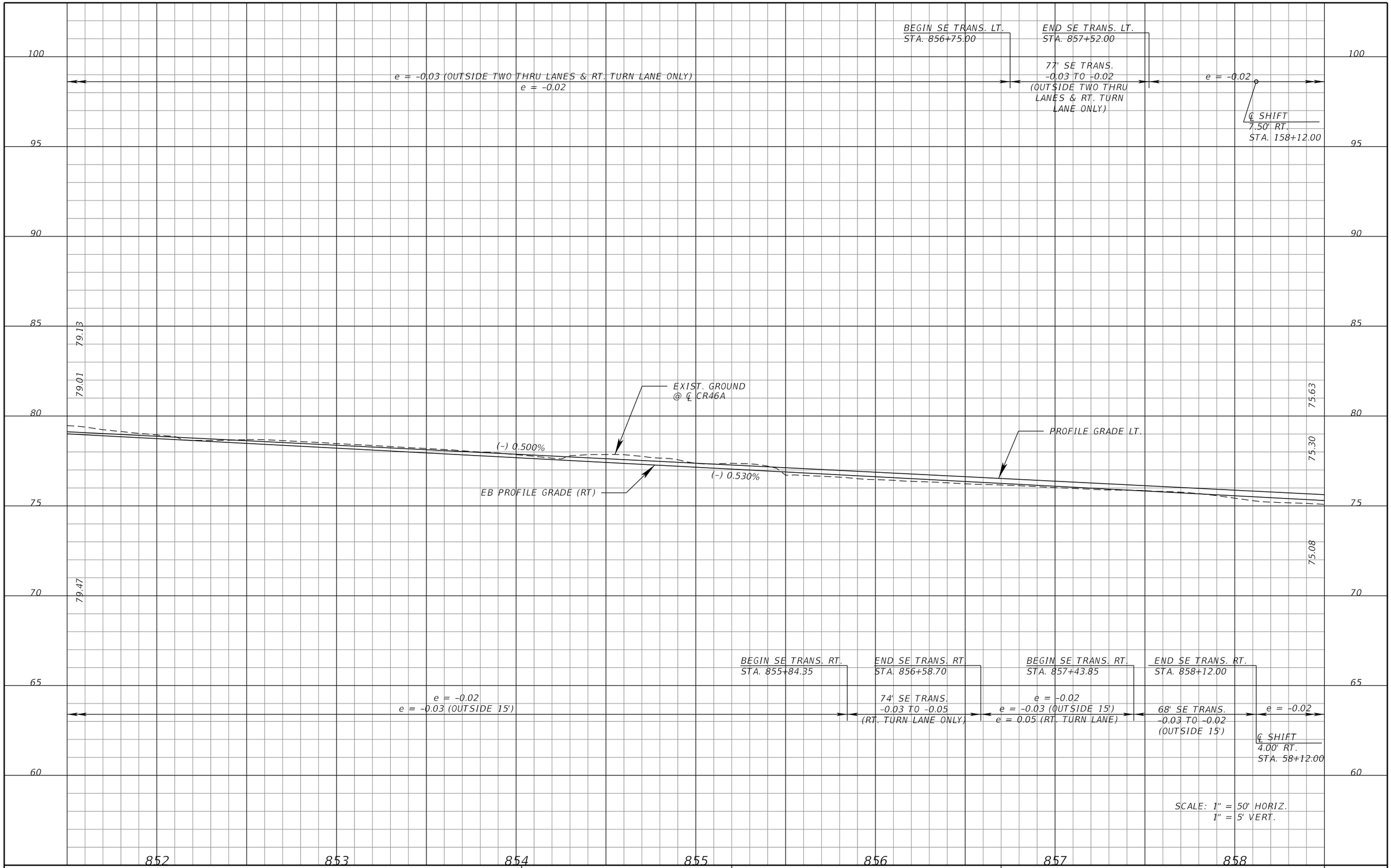

REVISIONS			
DATE	DESCRIPTION	DATE	DESCRIPTION

MICHAEL J. QUARTETTI, P.E.
P.E. LICENSE NUMBER 45976
PARSONS BRINCKERHOFF, INC.
2202 N WEST SHORE BLVD., SUITE 300
TAMPA, FL 33607
CERTIFICATE OF AUTHORIZATION 00001462

STATE OF FLORIDA
DEPARTMENT OF TRANSPORTATION

ROAD NO.	COUNTY	FINANCIAL PROJECT ID
400	SEMINOLE	242592-4-52-01

ROADWAY PROFILE
CR 46

SHEET NO. 245

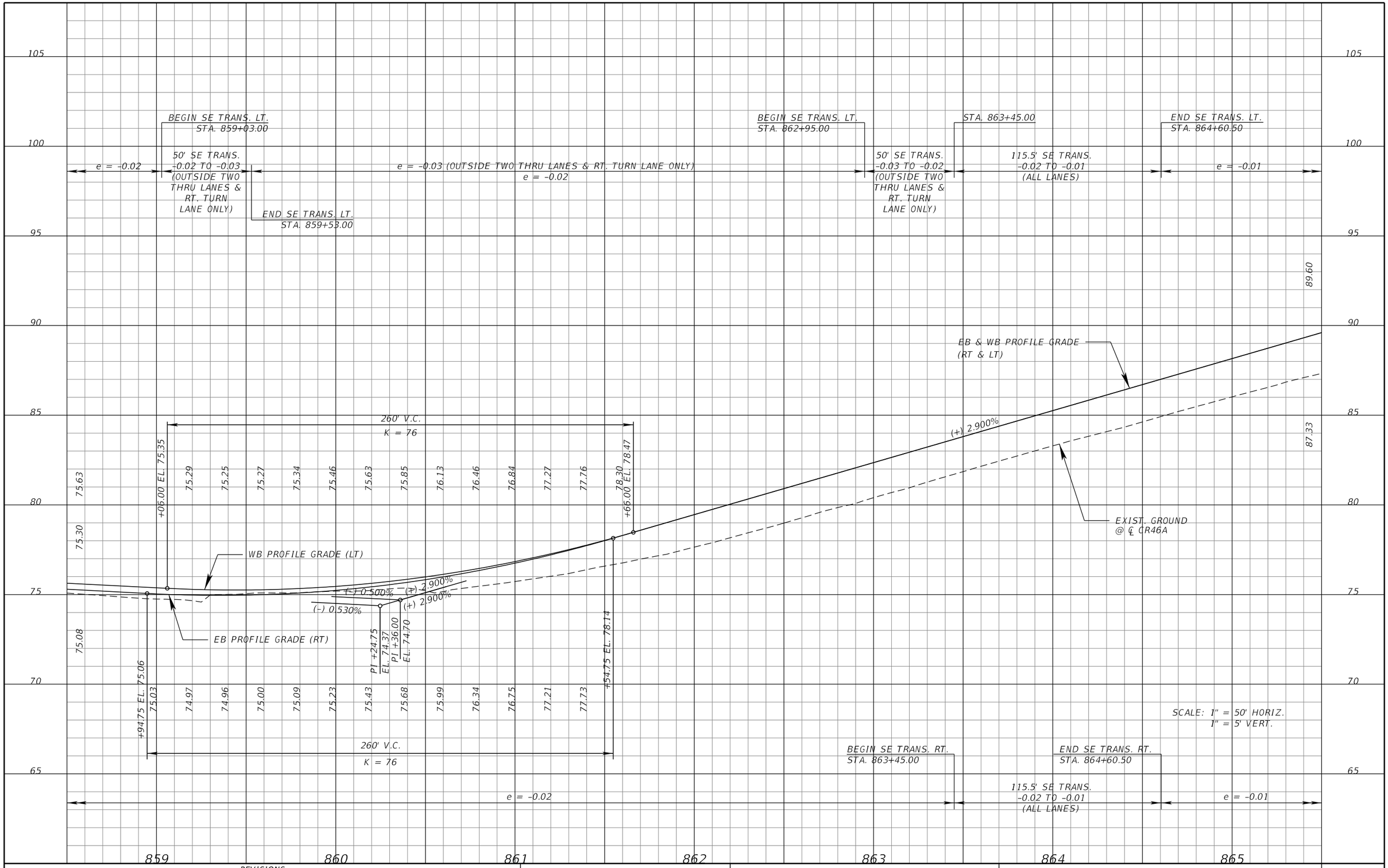

REVISIONS			
DATE	DESCRIPTION	DATE	DESCRIPTION

MICHAEL J. QUARTETTI, P.E.
P.E. LICENSE NUMBER 45976
PARSONS BRINCKERHOFF, INC.
2202 N WEST SHORE BLVD., SUITE 300
TAMPA, FL 33607
CERTIFICATE OF AUTHORIZATION 00001462

STATE OF FLORIDA
DEPARTMENT OF TRANSPORTATION

ROAD NO.	COUNTY	FINANCIAL PROJECT ID
400	SEMINOLE	242592-4-52-01

ROADWAY PROFILE
CR 46

SHEET NO. 246

BEGIN SE TRANS. LT.
STA. 866+34.50

END SE TRANS. LT.
STA. 867+35.00

BEGIN SE TRANS. LT.
STA. 871+12.00

END SE TRANS. LT.
STA. 872+12.00

e = -0.01

100.5' SE TRANS.
-0.01 TO -0.02
(ALL LANES)

e = -0.02

100' SE TRANS.
-0.02 TO -0.01
(ALL LANES)

e = -0.01

PI +00.00
EL. 102.65

(+) 2.900%

(-) 3.350%

BEGIN BRIDGE
STA. 68+38.01 ℄ EB CR46A
STA, 167+66.67 ℄ WB CR46A

END BRIDGE
STA. 71+93.11 ℄ EB CR46A
STA, 171+02.25 ℄ WB CR46A

EB & WB PROFILE GRADE
(RT & LT)

89.60

93.63

(+) 2.900%

EXIST. GROUND
@ ℄ CR46A

EXIST. GROUND
@ ℄ CR46A

+25.00 EL. 91.78

92.20 92.74 93.25 93.72 94.16 94.56 94.93 95.27 95.58 95.85 96.09 96.29 96.46 96.60 96.71 96.78 96.82 96.82 96.79 96.73 96.64 96.51 96.35 96.15 95.92 95.66 95.37 95.04 94.68 94.28 93.85

87.33

750' V.C.
K = 120

91.07

17.4' VERT. CLEARANCE

17.9' VERT. CLEARANCE

18.3' VERT. CLEARANCE

17.9' VERT. CLEARANCE

BEGIN SE TRANS. RT.
STA. 866+34.50

END SE TRANS. RT.
STA. 867+35.00

BEGIN SE TRANS. RT.
STA. 871+12.00

END SE TRANS. RT.
STA. 872+12.00

e = -0.01

100.5' SE TRANS.
-0.01 TO -0.02
(ALL LANES)

e = -0.02

100' SE TRANS.
-0.02 TO -0.01
(ALL LANES)

e = -0.01

SCALE: 1" = 50' HORIZ.
1" = 5' VERT.

110 105 100 95 90 85 80 75 70

866 867 868 869 870 871 872

REVISIONS			
DATE	DESCRIPTION	DATE	DESCRIPTION

MICHAEL J. QUARTETTI, P.E.
P.E. LICENSE NUMBER 45976
PARSONS BRINCKERHOFF, INC.
2202 N WEST SHORE BLVD., SUITE 300
TAMPA, FL 33607
CERTIFICATE OF AUTHORIZATION 00001462

STATE OF FLORIDA
DEPARTMENT OF TRANSPORTATION

ROAD NO.	COUNTY	FINANCIAL PROJECT ID
400	SEMINOLE	242592-4-52-01

ROADWAY PROFILE
CR 46

SHEET NO. 247

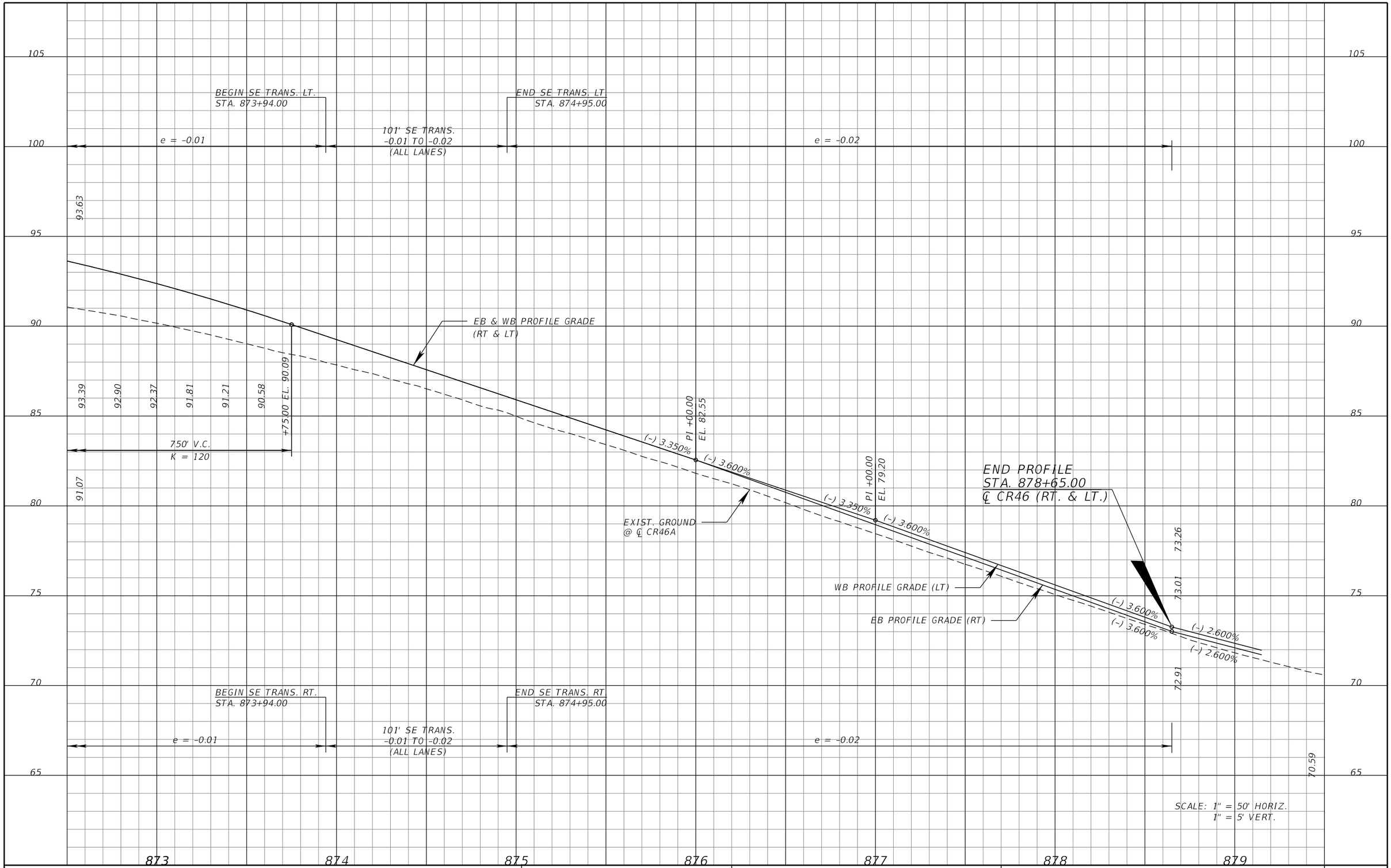

REVISIONS			
DATE	DESCRIPTION	DATE	DESCRIPTION

MICHAEL J. QUARTETTI, P.E.
P.E. LICENSE NUMBER 45976
PARSONS BRINCKERHOFF, INC.
2202 N WEST SHORE BLVD., SUITE 300
TAMPA, FL 33607
CERTIFICATE OF AUTHORIZATION 00001462

STATE OF FLORIDA
DEPARTMENT OF TRANSPORTATION

ROAD NO.	COUNTY	FINANCIAL PROJECT ID
400	SEMINOLE	242592-4-52-01

ROADWAY PROFILE
CR 46

SHEET NO. 248

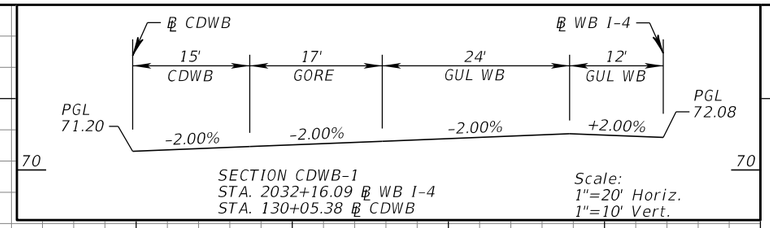

SECTION CDWB-1
STA. 2032+16.09 ℄ WB I-4
STA. 130+05.38 ℄ CDWB

Scale:
1"=20' Horiz.
1"=10' Vert.

129+00.00
130+05.00
(-) 0.030
105' S.E. TRANS.
(-) 0.030 TO
(-) 0.020
(-) 0.020

CDWB-1

BLWBI4 36' LT.

PROFILE GRADE

(-) 0.798%
(-) 0.452%

K = 219
165' V.C.

(-) 0.452%
(-) 0.453%
(+) 0.300%

75.93
74.82

BEGIN PROFILE
STA. 124+49.16
℄ CDWB

+00.00
℄ SHIFT 15.00' RT.
EL 68.98

EXIST. GROUND
@ ℄ CDWB

P1 +60.00 EL. 75.84
P1 +00.00 EL. 75.52
P1 +40.00 EL. 75.19
P1 +80.00 EL. 74.86
P1 +20.00 EL. 74.52
P1 +60.00 EL. 74.17
P1 +00.00 EL. 73.82
P1 +20.00 EL. 73.65
P1 +60.00 EL. 73.30
P1 +00.00 EL. 72.94
P1 +40.00 EL. 72.58
P1 +80.00 EL. 72.21
P1 +20.00 EL. 71.87
P1 +40.00 EL. 71.72
P1 +80.00 EL. 71.41
71.22
P1 +80.00 EL. 75.68
P1 +20.00 EL. 75.36
P1 +60.00 EL. 75.02
P1 +00.00 EL. 74.69
P1 +40.00 EL. 74.35
P1 +80.00 EL. 74.00
P1 +40.00 EL. 73.47
P1 +80.00 EL. 73.12
P1 +20.00 EL. 72.76
P1 +60.00 EL. 72.39
P1 +00.00 EL. 72.03
P1 +60.00 EL. 71.56
P1 +00.00 EL. 71.25
P1 +03.48 EL. 71.22
P1 +00.00 EL. 69.28
+02.50 EL. 69.27
+67.50 EL. 69.14
69.04
69.24
P1 +85.00 EL. 68.89
68.68

SCALE: 1" = 100' HORIZ.
1" = 10' VERT.

REVISIONS			
DATE	DESCRIPTION	DATE	DESCRIPTION

MICHAEL J. QUARTETTI, P.E.
P.E. LICENSE NUMBER 45976
PARSONS BRINCKERHOFF, INC.
2202 N WEST SHORE BLVD., SUITE 300
TAMPA, FL 33607
CERTIFICATE OF AUTHORIZATION 00001462

STATE OF FLORIDA
DEPARTMENT OF TRANSPORTATION

ROAD NO.	COUNTY	FINANCIAL PROJECT ID
400	SEMINOLE	242592-4-52-01

ROADWAY PROFILE
CDWB

SHEET NO. 249

143+05.00

144+81.71

(–) 0.020

176.71' S.E. TRANS.
(–) 0.020 TO (+) 0.012

K = 136
480' V.C.

+60.00 EL. 70.62

70.80

71.76

73.45

75.88

79.04

+40.00 EL. 80.51

75.38

69.24

PROFILE GRADE

(+) 0.300%

(+) 0.300%

(+) 3.820%

PI +00.00
EL. 71.34

MATCHLINE PROJECT FPID 240200-4
STA. 144+81.71

+42.39 EL. 80.60

82.71

85.95

88.64

90.80

92.42

K = 185
1,055' V.C.

85.65

68.68

EXIST. GROUND
@ ℄ CDWB

END PROFILE
STA. 144+81.71
℄ CDWB

SCALE: 1" = 100' HORIZ.
1" = 10' VERT.

REVISIONS			
DATE	DESCRIPTION	DATE	DESCRIPTION

MICHAEL J. QUARTETTI, P.E.
P.E. LICENSE NUMBER 45976
PARSONS BRINCKERHOFF, INC.
2202 N WEST SHORE BLVD., SUITE 300
TAMPA, FL 33607
CERTIFICATE OF AUTHORIZATION 00001462

STATE OF FLORIDA
DEPARTMENT OF TRANSPORTATION

ROAD NO.	COUNTY	FINANCIAL PROJECT ID
400	SEMINOLE	242592-4-52-01

ROADWAY PROFILE
CDWB

SHEET NO. 250

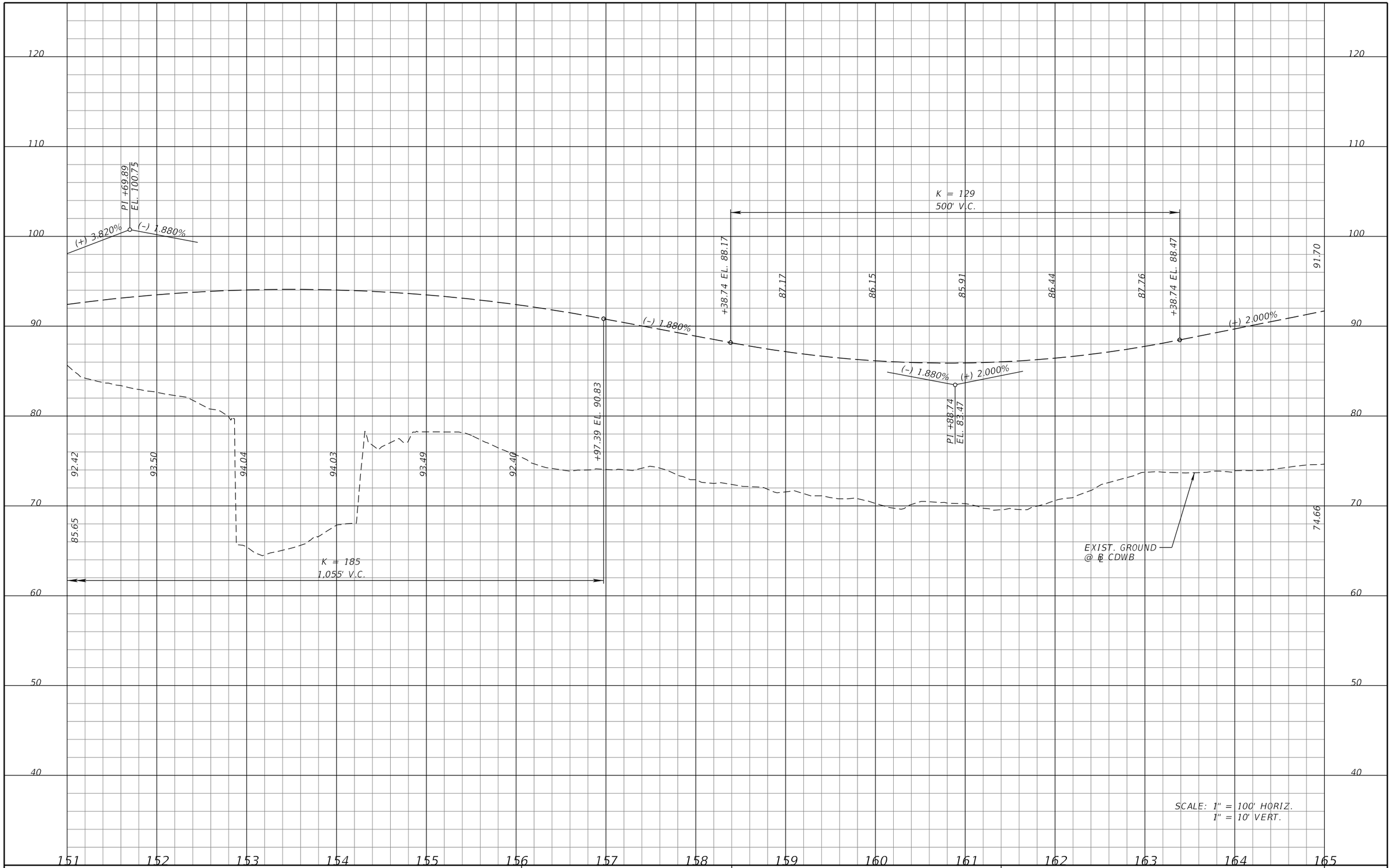

REVISIONS			
DATE	DESCRIPTION	DATE	DESCRIPTION

MICHAEL J. QUARTETTI, P.E.
P.E. LICENSE NUMBER 45976
PARSONS BRINCKERHOFF, INC.
2202 N WEST SHORE BLVD., SUITE 300
TAMPA, FL 33607
CERTIFICATE OF AUTHORIZATION 00001462

STATE OF FLORIDA
DEPARTMENT OF TRANSPORTATION

ROAD NO.	COUNTY	FINANCIAL PROJECT ID
400	SEMINOLE	242592-4-52-01

ROADWAY PROFILE
CDWB

SHEET NO. 251

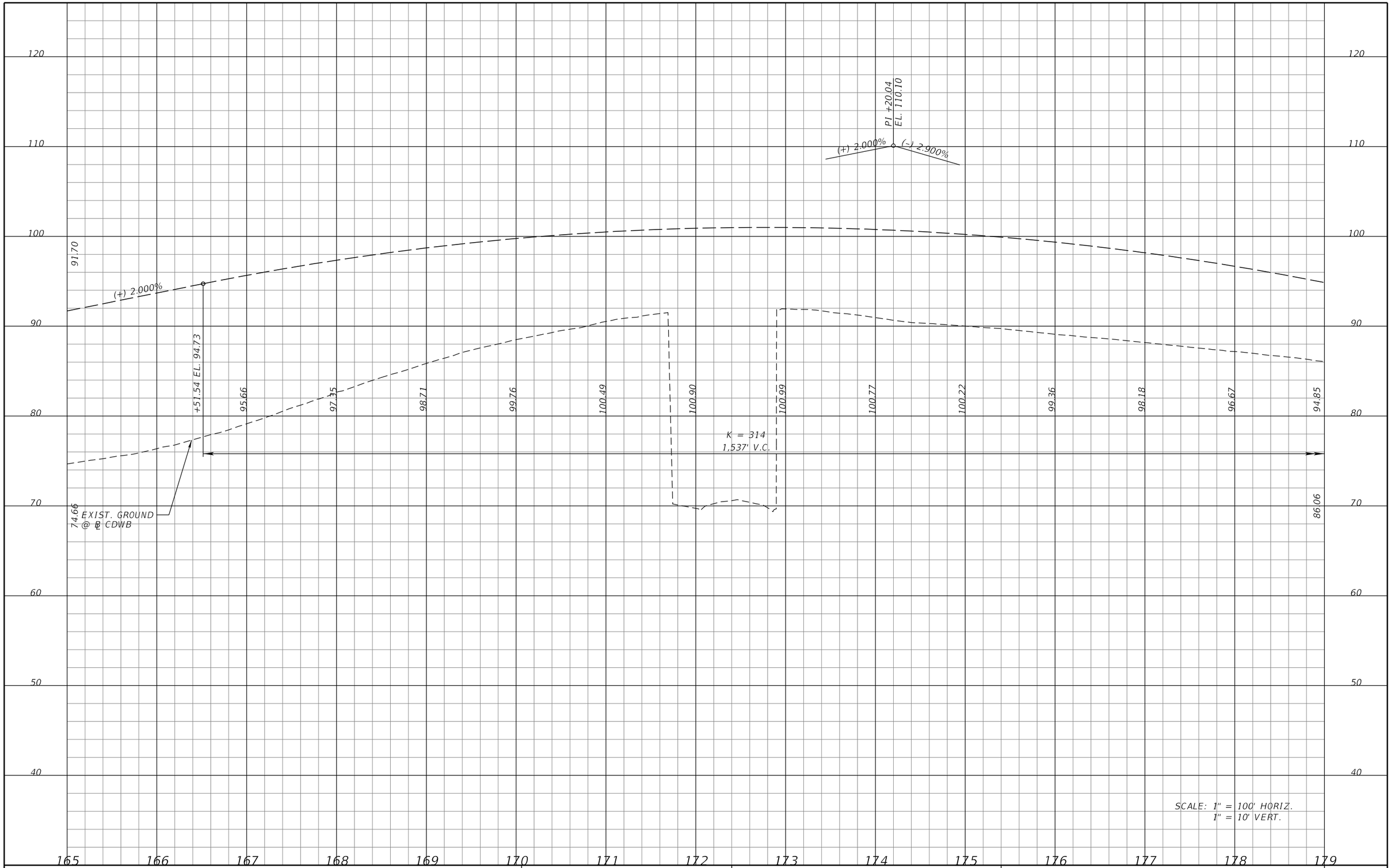

REVISIONS			
DATE	DESCRIPTION	DATE	DESCRIPTION

MICHAEL J. QUARTETTI, P.E.
P.E. LICENSE NUMBER 45976
PARSONS BRINCKERHOFF, INC.
2202 N WEST SHORE BLVD., SUITE 300
TAMPA, FL 33607
CERTIFICATE OF AUTHORIZATION 00001462

STATE OF FLORIDA
DEPARTMENT OF TRANSPORTATION

ROAD NO.	COUNTY	FINANCIAL PROJECT ID
400	SEMINOLE	242592-4-52-01

ROADWAY PROFILE
CDWB

SHEET NO. 252

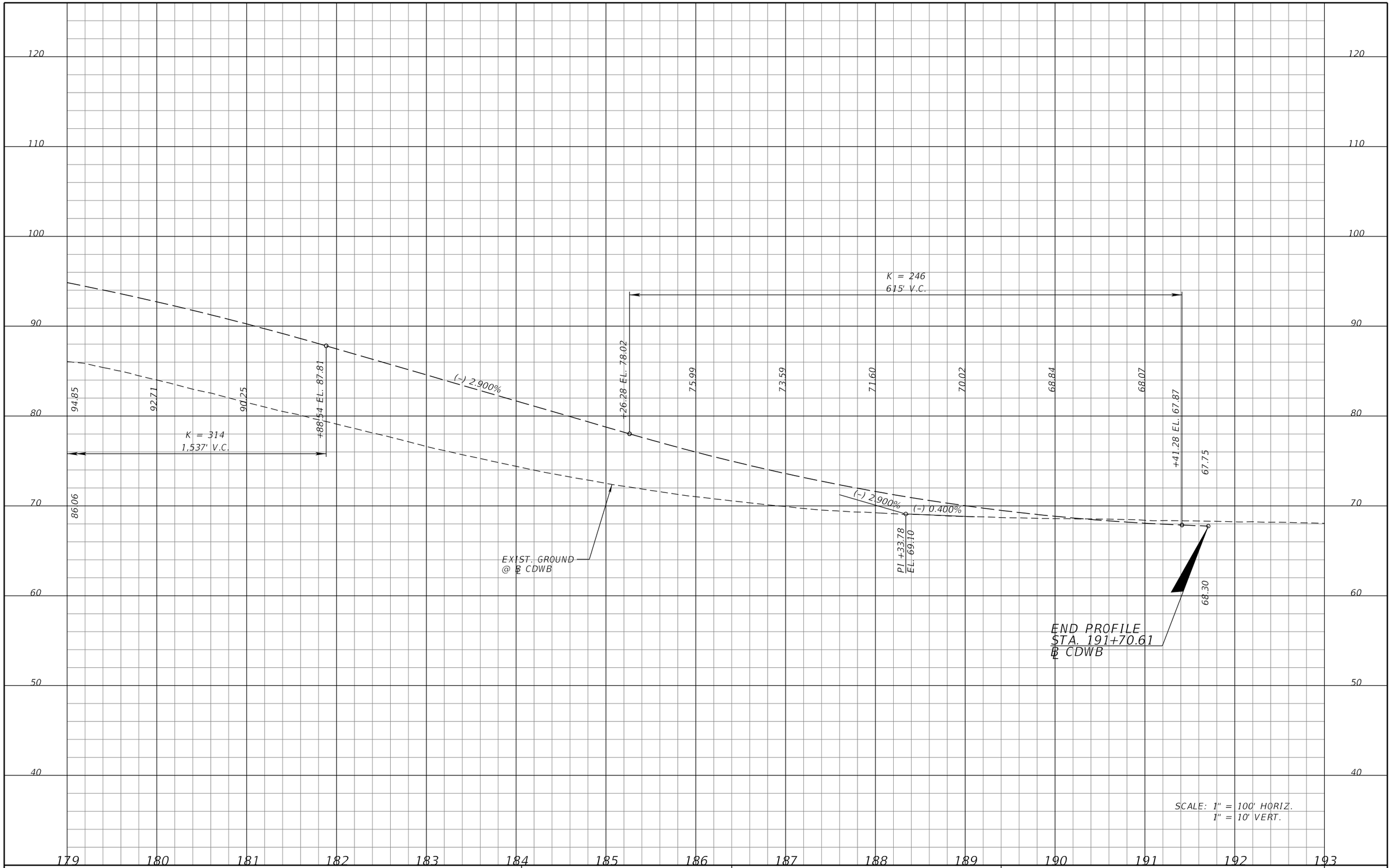

REVISIONS			
DATE	DESCRIPTION	DATE	DESCRIPTION

MICHAEL J. QUARTETTI, P.E.
P.E. LICENSE NUMBER 45976
PARSONS BRINCKERHOFF, INC.
2202 N WEST SHORE BLVD., SUITE 300
TAMPA, FL 33607
CERTIFICATE OF AUTHORIZATION 00001462

STATE OF FLORIDA
DEPARTMENT OF TRANSPORTATION

ROAD NO.	COUNTY	FINANCIAL PROJECT ID
400	SEMINOLE	242592-4-52-01

ROADWAY PROFILE
CDWB

SHEET NO. 253

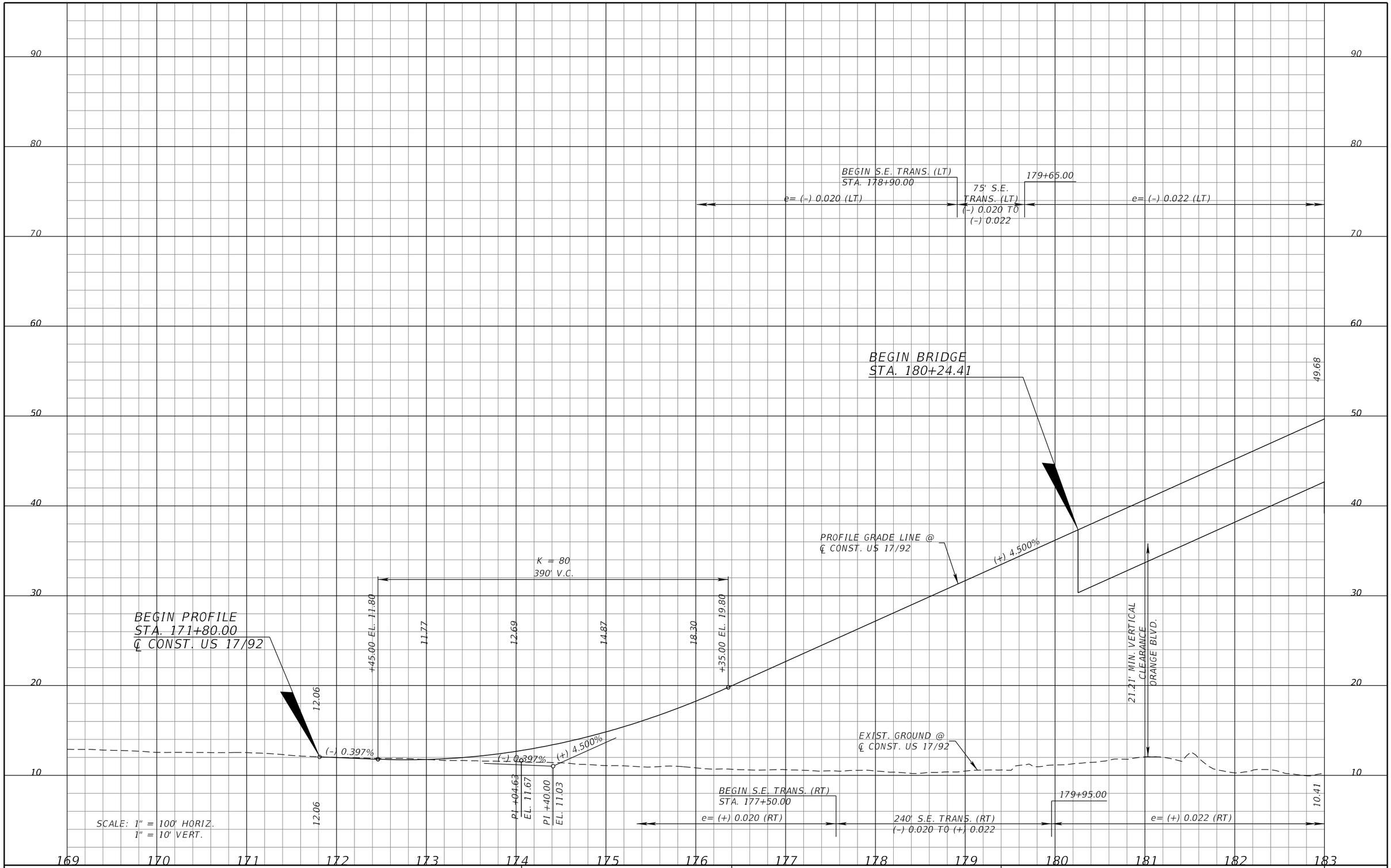

REVISIONS			
DATE	DESCRIPTION	DATE	DESCRIPTION

MICHAEL J. QUARTETTI, P.E.
P.E. LICENSE NUMBER 45976
PARSONS BRINCKERHOFF, INC.
2202 N WEST SHORE BLVD., SUITE 300
TAMPA, FL 33607
CERTIFICATE OF AUTHORIZATION 00001462

STATE OF FLORIDA
DEPARTMENT OF TRANSPORTATION

ROAD NO.	COUNTY	FINANCIAL PROJECT ID
400	SEMINOLE	242592-4-52-01

ROADWAY PROFILE
US 17-92

SHEET NO. 254

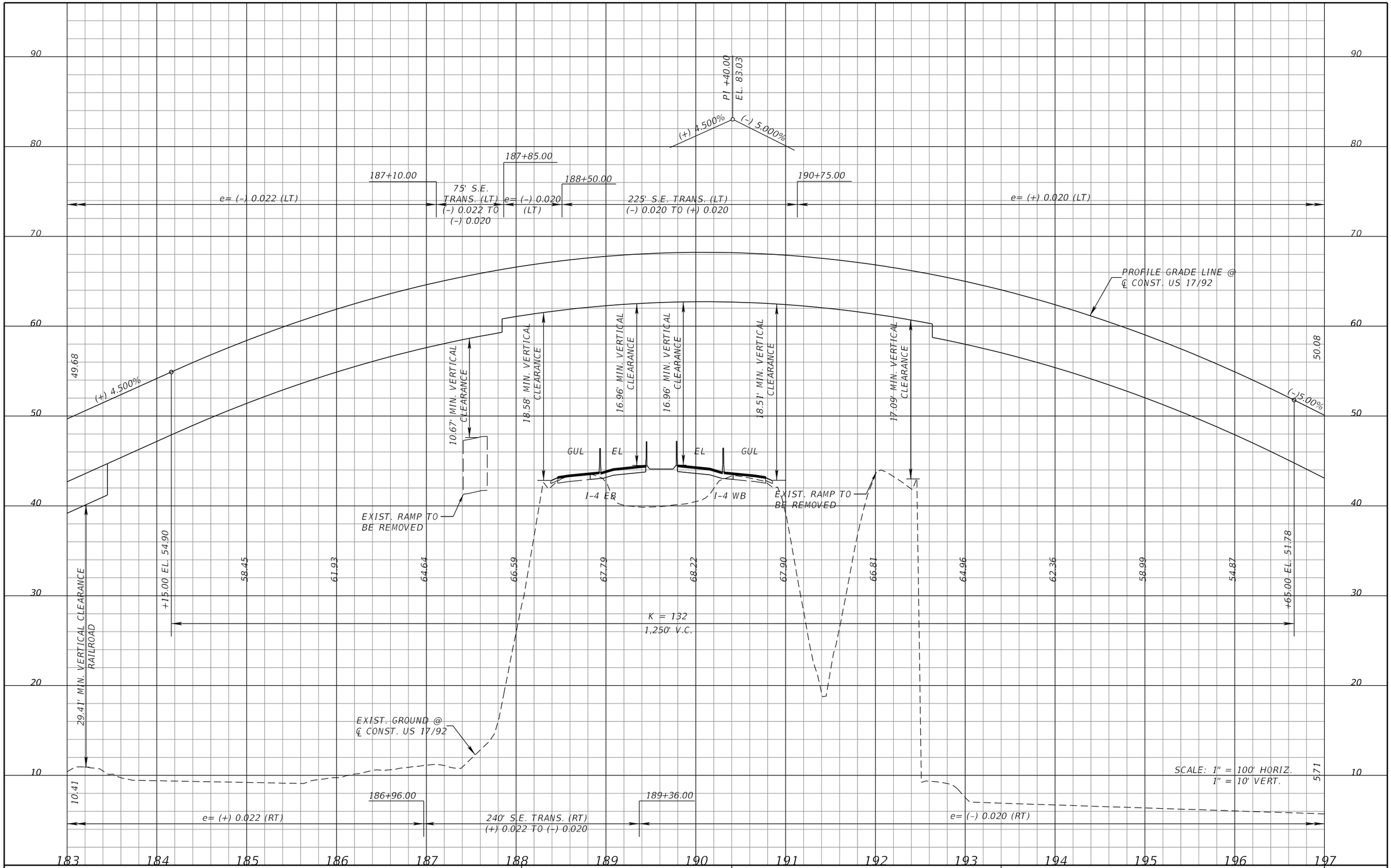

REVISIONS			
DATE	DESCRIPTION	DATE	DESCRIPTION

MICHAEL J. QUARTETTI, P.E.
P.E. LICENSE NUMBER 45976
PARSONS BRINCKERHOFF, INC.
2202 N WEST SHORE BLVD., SUITE 300
TAMPA, FL 33607
CERTIFICATE OF AUTHORIZATION 00001462

STATE OF FLORIDA
DEPARTMENT OF TRANSPORTATION

ROAD NO.	COUNTY	FINANCIAL PROJECT ID
400	SEMINOLE	242592-4-52-01

ROADWAY PROFILE
US 17-92

SHEET NO. 255

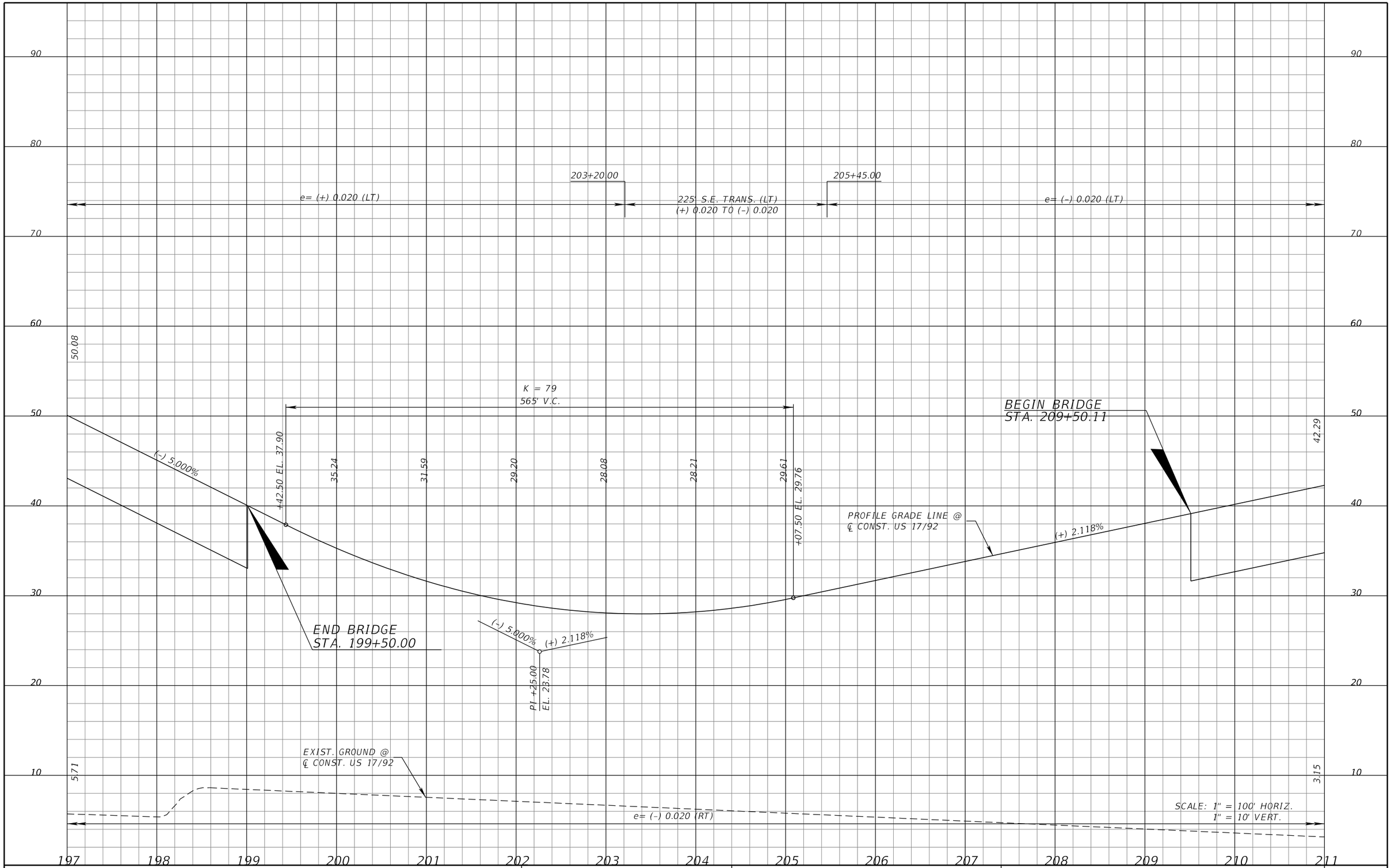

REVISIONS			
DATE	DESCRIPTION	DATE	DESCRIPTION

MICHAEL J. QUARTETTI, P.E.
P.E. LICENSE NUMBER 45976
PARSONS BRINCKERHOFF, INC.
2202 N WEST SHORE BLVD., SUITE 300
TAMPA, FL 33607
CERTIFICATE OF AUTHORIZATION 00001462

STATE OF FLORIDA
DEPARTMENT OF TRANSPORTATION

ROAD NO.	COUNTY	FINANCIAL PROJECT ID
400	SEMINOLE	242592-4-52-01

ROADWAY PROFILE
US 17-92

SHEET NO. 256

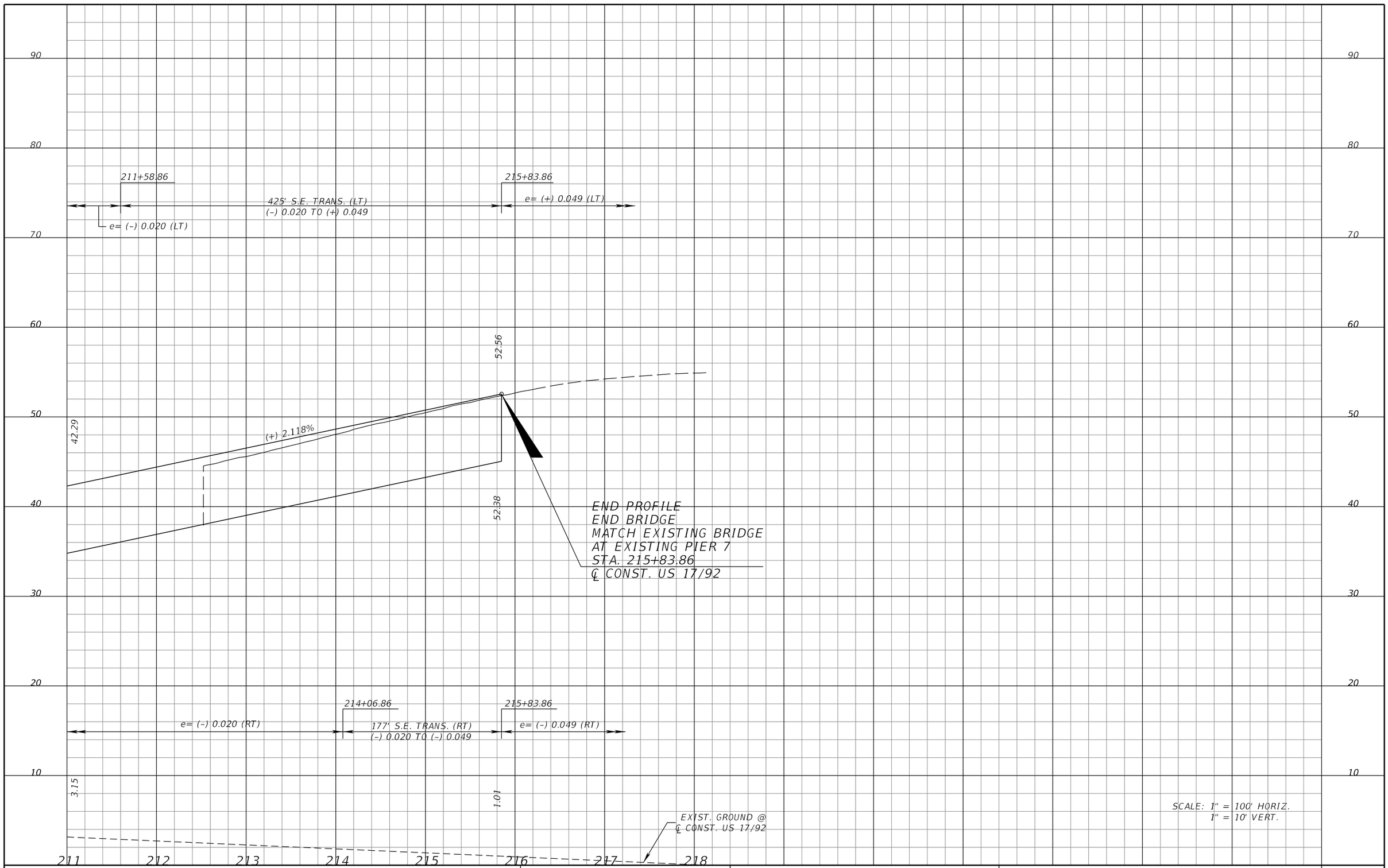

SCALE: 1" = 100' HORIZ.
1" = 10' VERT.

REVISIONS

DATE	DESCRIPTION	DATE	DESCRIPTION

MICHAEL J. QUARTETTI, P.E.
P.E. LICENSE NUMBER 45976
PARSONS BRINCKERHOFF, INC.
2202 N WEST SHORE BLVD., SUITE 300
TAMPA, FL 33607
CERTIFICATE OF AUTHORIZATION 00001462

STATE OF FLORIDA
DEPARTMENT OF TRANSPORTATION

ROAD NO.	COUNTY	FINANCIAL PROJECT ID
400	SEMINOLE	242592-4-52-01

ROADWAY PROFILE
US 17-92

SHEET NO. 257

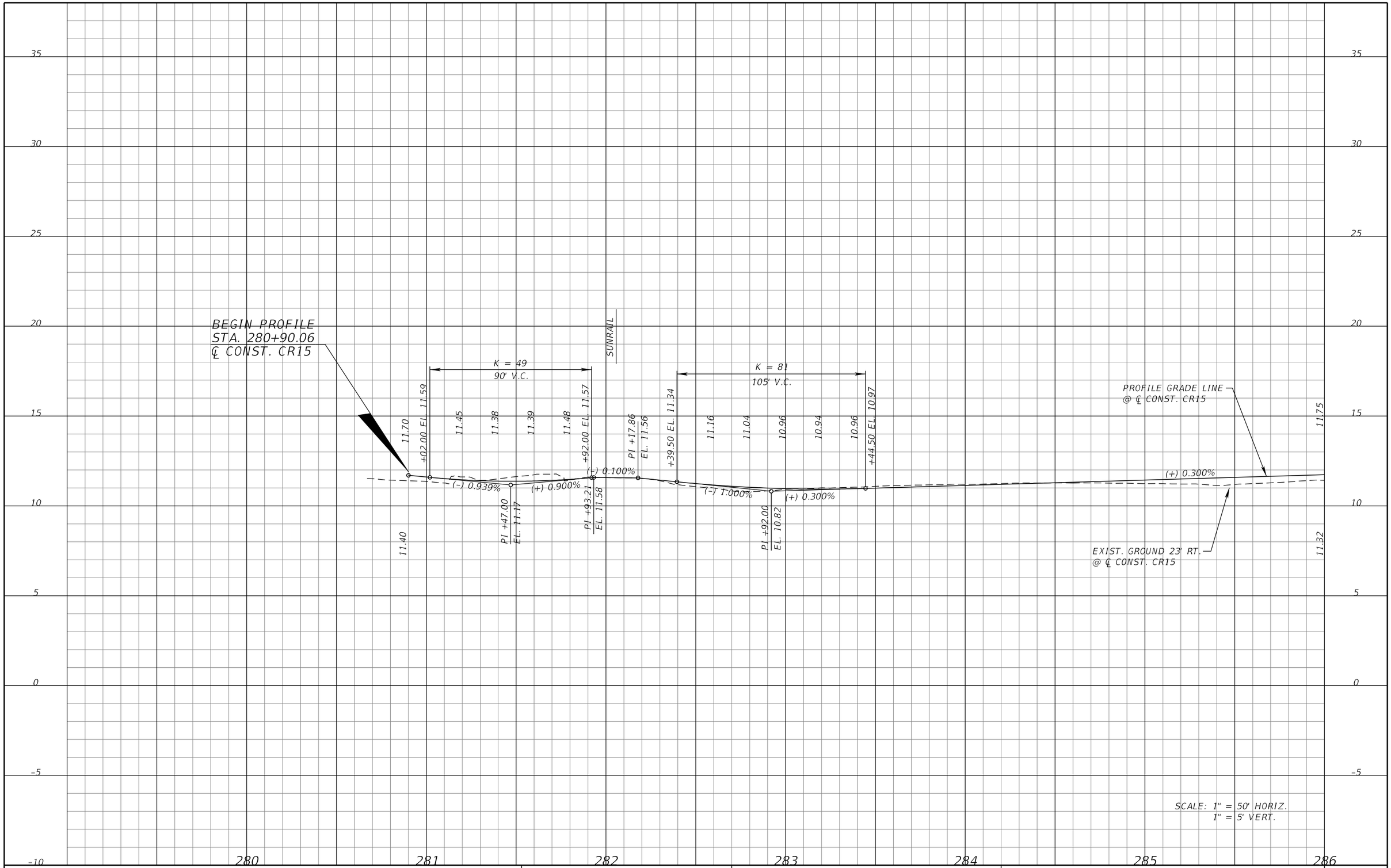

SCALE: 1" = 50' HORIZ.
1" = 5' VERT.

REVISIONS			
DATE	DESCRIPTION	DATE	DESCRIPTION

MICHAEL J. QUARTETTI, P.E.
P.E. LICENSE NUMBER 45976
PARSONS BRINCKERHOFF, INC.
2202 N WEST SHORE BLVD., SUITE 300
TAMPA, FL 33607
CERTIFICATE OF AUTHORIZATION 00001462

STATE OF FLORIDA
DEPARTMENT OF TRANSPORTATION

ROAD NO.	COUNTY	FINANCIAL PROJECT ID
400	SEMINOLE	242592-4-52-01

ROADWAY PROFILE
CR 15

SHEET NO. 258

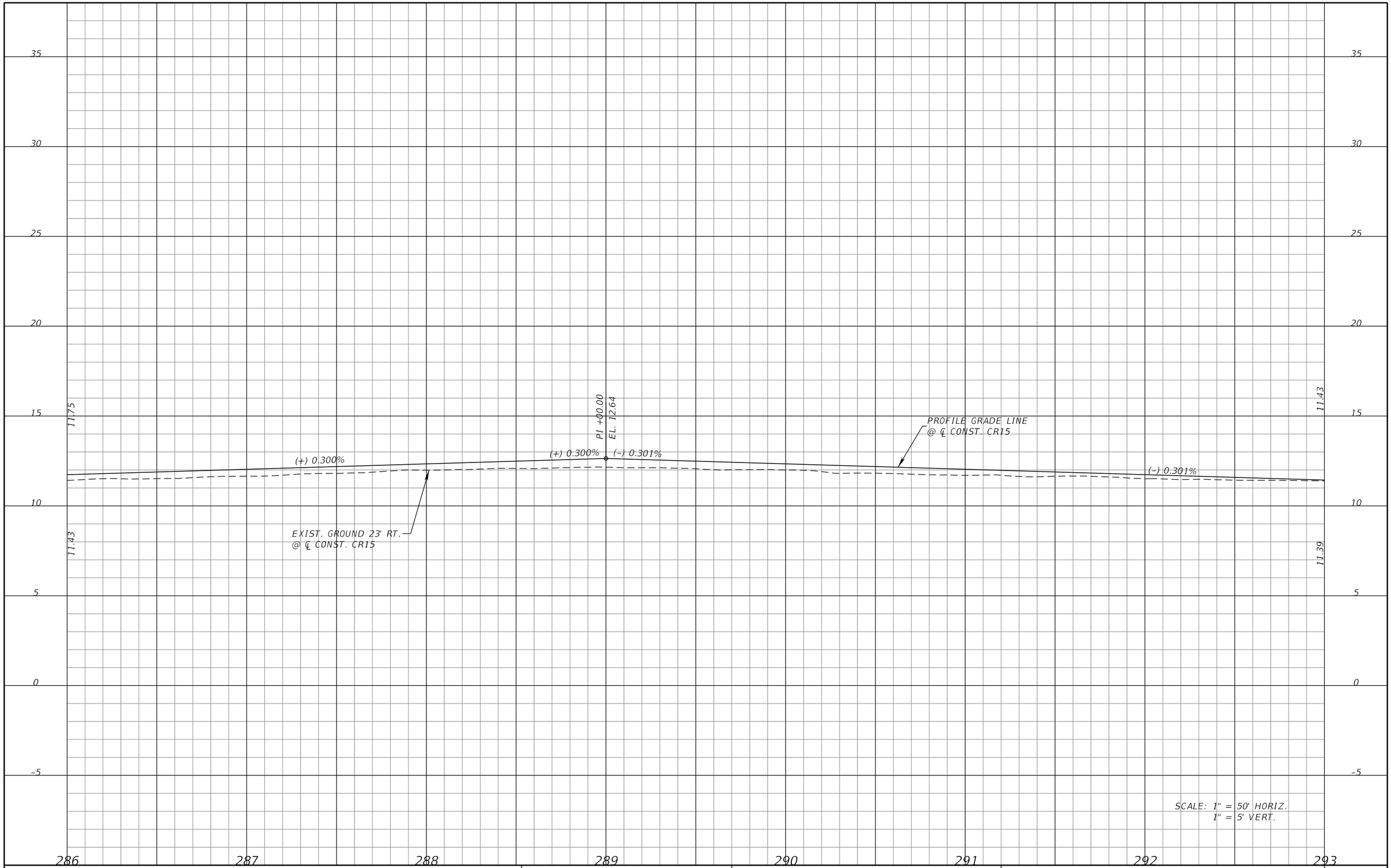

REVISIONS			
DATE	DESCRIPTION	DATE	DESCRIPTION

MICHAEL J. QUARTETTI, P.E.
P.E. LICENSE NUMBER 45976
PARSONS BRINCKERHOFF, INC.
2202 N WEST SHORE BLVD., SUITE 300
TAMPA, FL 33607
CERTIFICATE OF AUTHORIZATION 00001462

STATE OF FLORIDA
DEPARTMENT OF TRANSPORTATION

ROAD NO.	COUNTY	FINANCIAL PROJECT ID
400	SEMINOLE	242592-4-52-01

ROADWAY PROFILE
CR 15

SHEET NO. 259

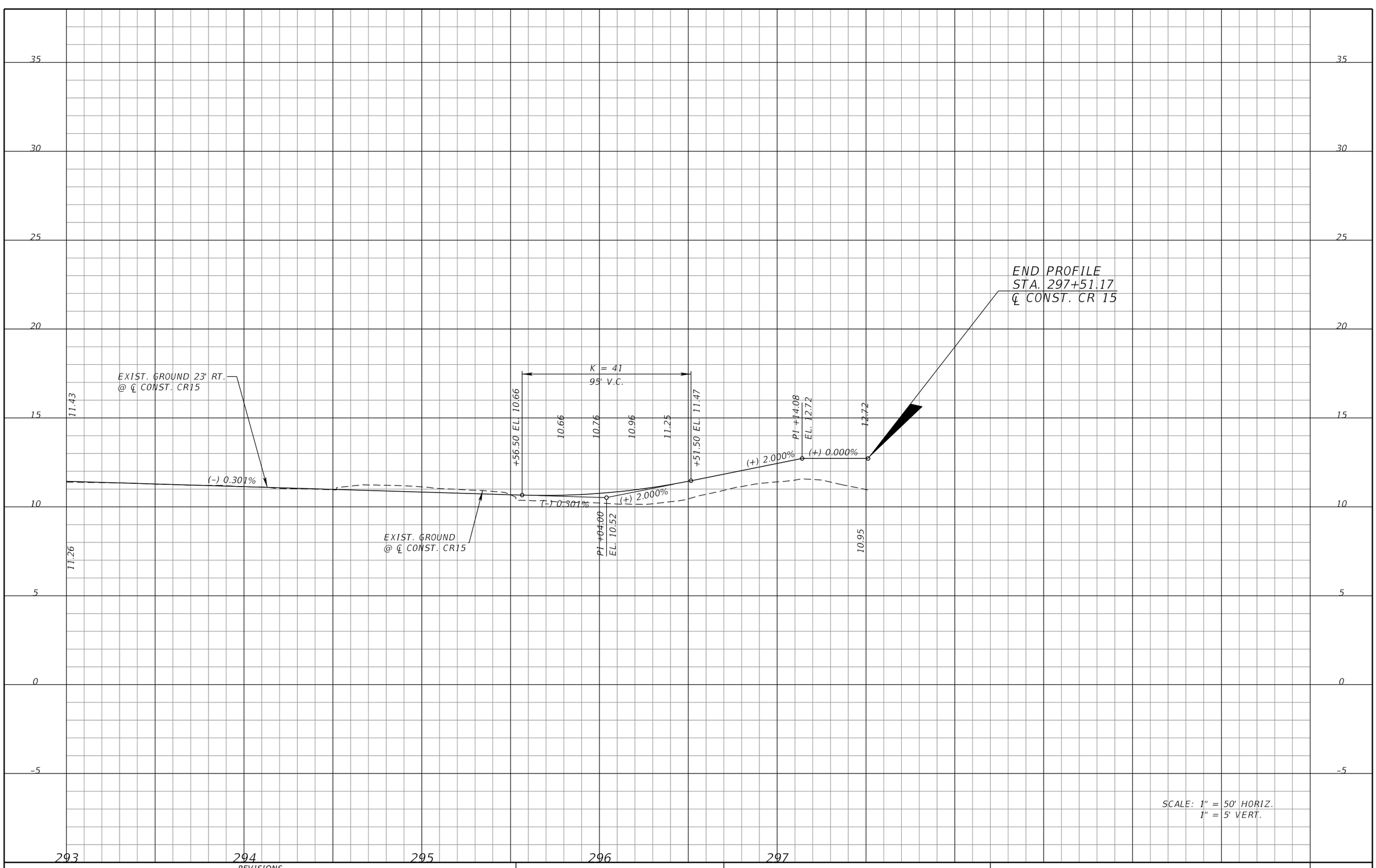

REVISIONS			
DATE	DESCRIPTION	DATE	DESCRIPTION

MICHAEL J. QUARTETTI, P.E.
P.E. LICENSE NUMBER 45976
PARSONS BRINCKERHOFF, INC.
2202 N WEST SHORE BLVD., SUITE 300
TAMPA, FL 33607
CERTIFICATE OF AUTHORIZATION 00001462

STATE OF FLORIDA
DEPARTMENT OF TRANSPORTATION

ROAD NO.	COUNTY	FINANCIAL PROJECT ID
400	SEMINOLE	242592-4-52-01

ROADWAY PROFILE
CR 15

SHEET NO. 260

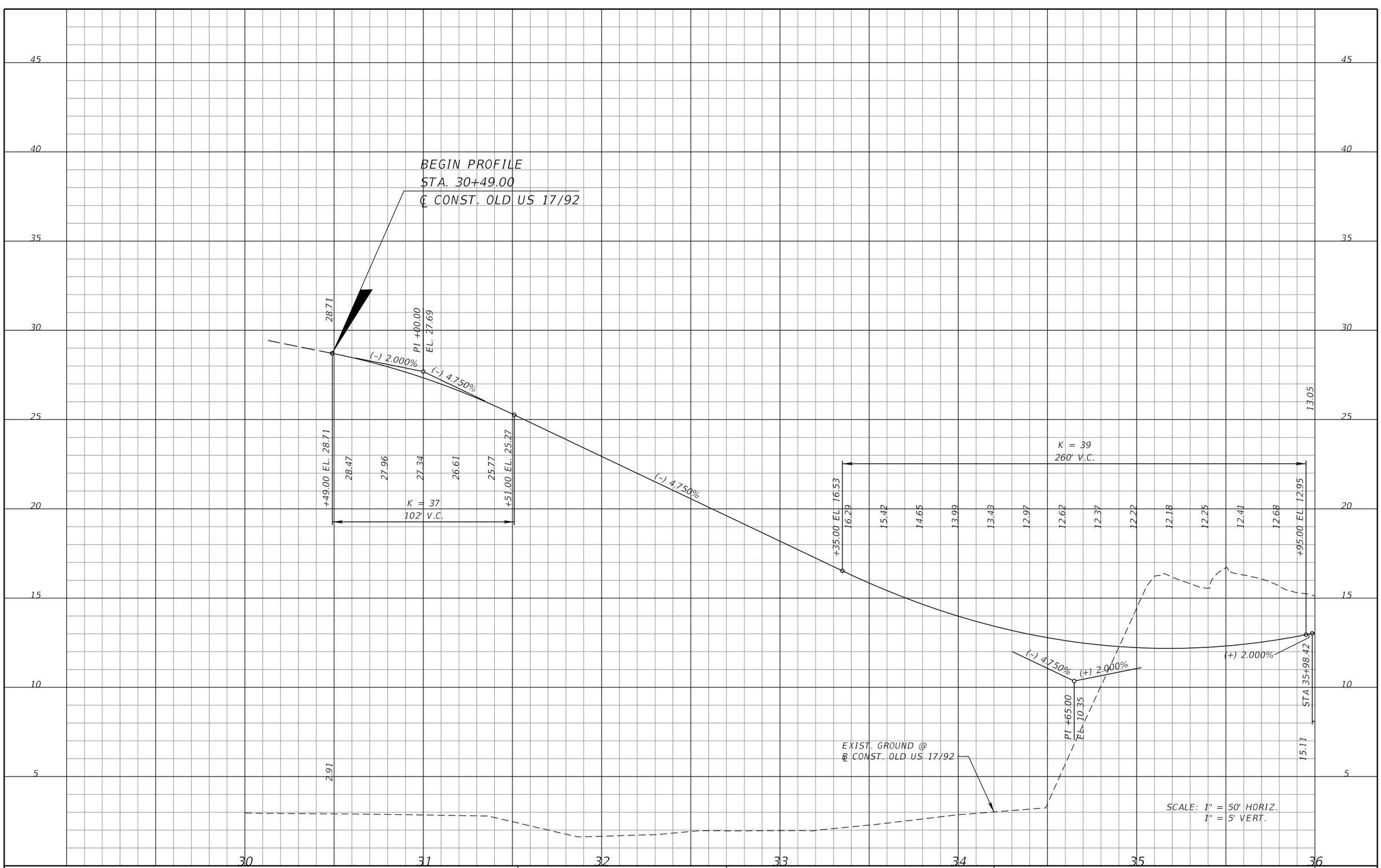

REVISIONS

DATE	DESCRIPTION	DATE	DESCRIPTION

MICHAEL J. QUARTETTI, P.E.
P.E. LICENSE NUMBER 45976
PARSONS BRINCKERHOFF, INC.
2202 N WEST SHORE BLVD., SUITE 300
TAMPA, FL 33607
CERTIFICATE OF AUTHORIZATION 00001462

STATE OF FLORIDA
DEPARTMENT OF TRANSPORTATION

ROAD NO.	COUNTY	FINANCIAL PROJECT ID
400	SEMINOLE	242592-4-52-01

ROADWAY PROFILE
OLD US 17/92

SHEET NO. 261

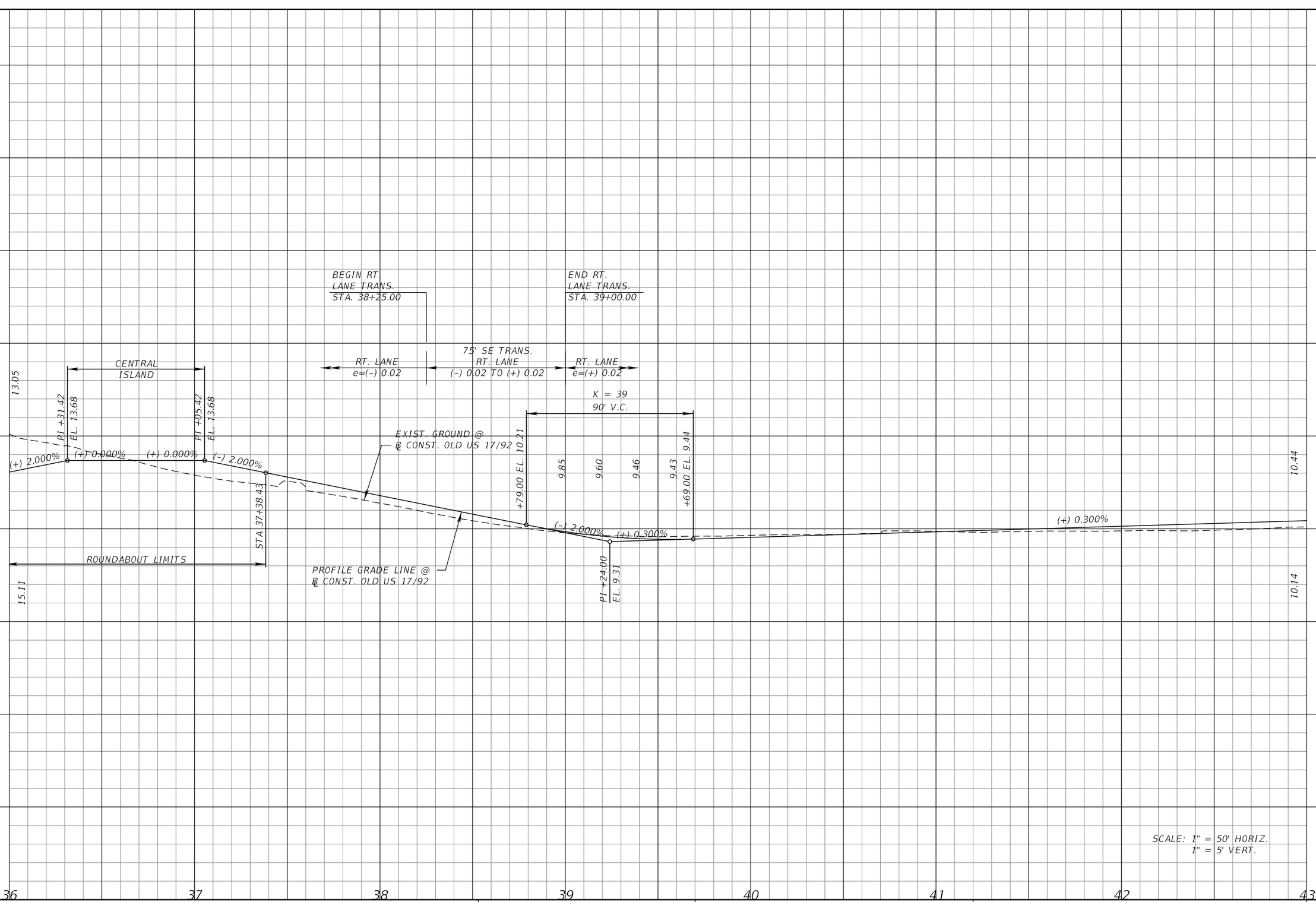

SCALE: 1" = 50' HORIZ.
1" = 5' VERT.

REVISIONS			
DATE	DESCRIPTION	DATE	DESCRIPTION

MICHAEL J. QUARTETTI, P.E.
P.E. LICENSE NUMBER 45976
PARSONS BRINCKERHOFF, INC.
2202 N WEST SHORE BLVD., SUITE 300
TAMPA, FL 33607
CERTIFICATE OF AUTHORIZATION 00001462

STATE OF FLORIDA
DEPARTMENT OF TRANSPORTATION

ROAD NO.	COUNTY	FINANCIAL PROJECT ID
400	SEMINOLE	242592-4-52-01

ROADWAY PROFILE
OLD US 17/92

SHEET NO. 262

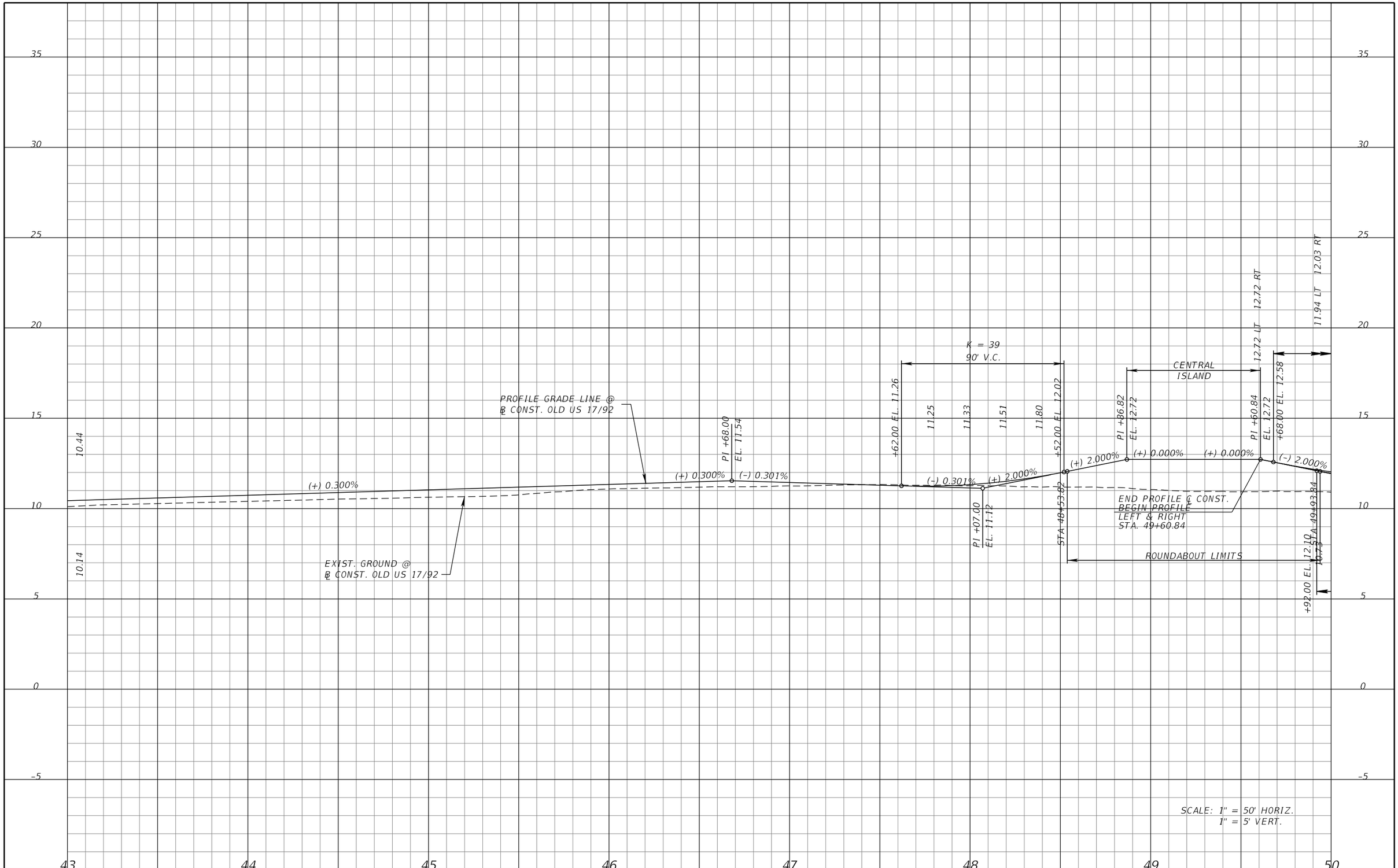

REVISIONS			
DATE	DESCRIPTION	DATE	DESCRIPTION

MICHAEL J. QUARTETTI, P.E.
P.E. LICENSE NUMBER 45976
PARSONS BRINCKERHOFF, INC.
2202 N WEST SHORE BLVD., SUITE 300
TAMPA, FL 33607
CERTIFICATE OF AUTHORIZATION 00001462

STATE OF FLORIDA
DEPARTMENT OF TRANSPORTATION

ROAD NO.	COUNTY	FINANCIAL PROJECT ID
400	SEMINOLE	242592-4-52-01

ROADWAY PROFILE
OLD US 17/92

SHEET NO. 263

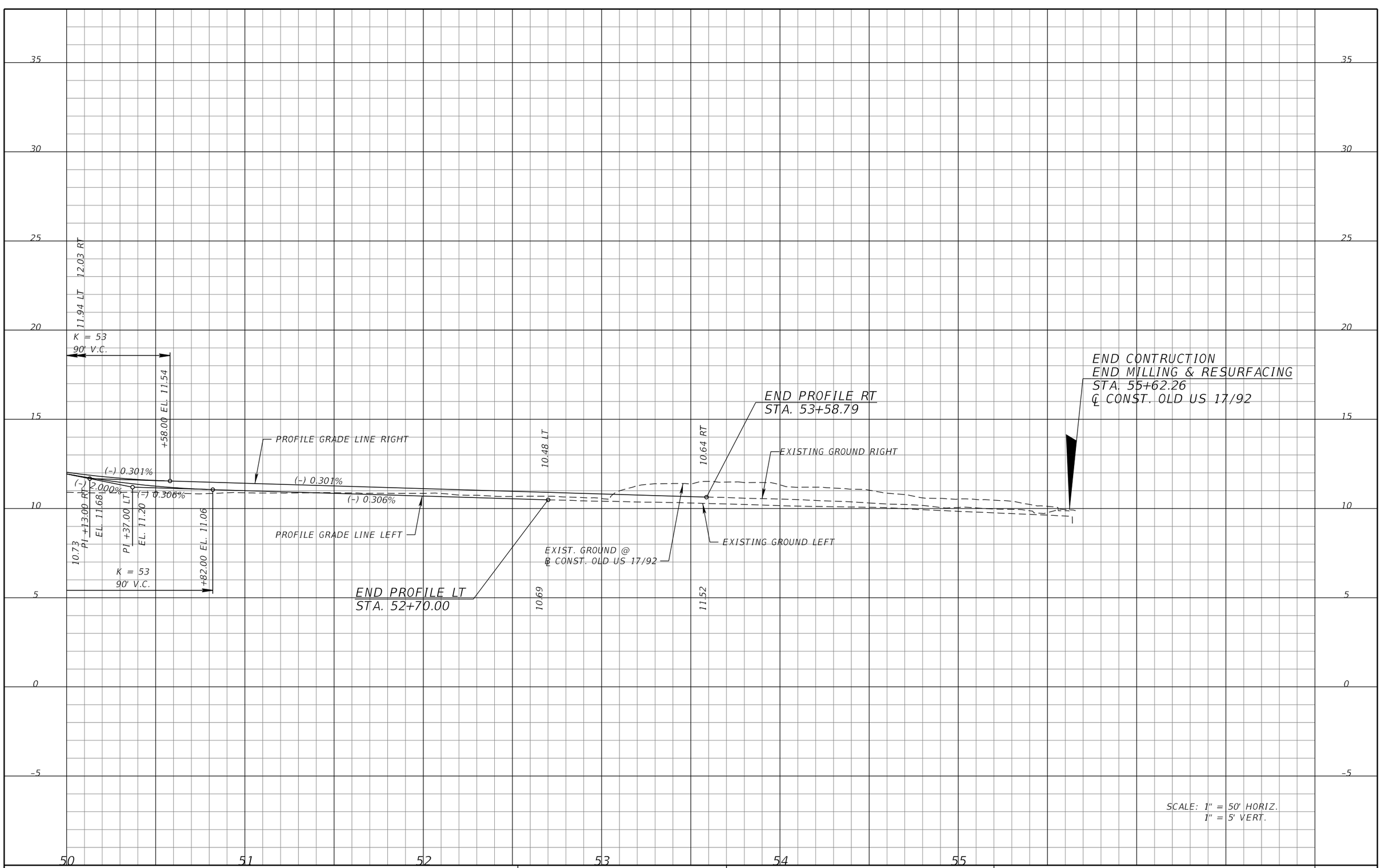

REVISIONS			
DATE	DESCRIPTION	DATE	DESCRIPTION

MICHAEL J. QUARTETTI, P.E.
P.E. LICENSE NUMBER 45976
PARSONS BRINCKERHOFF, INC.
2202 N WEST SHORE BLVD., SUITE 300
TAMPA, FL 33607
CERTIFICATE OF AUTHORIZATION 00001462

STATE OF FLORIDA
DEPARTMENT OF TRANSPORTATION

ROAD NO.	COUNTY	FINANCIAL PROJECT ID
400	SEMINOLE	242592-4-52-01

ROADWAY PROFILE
OLD US 17/92

SHEET NO. 264

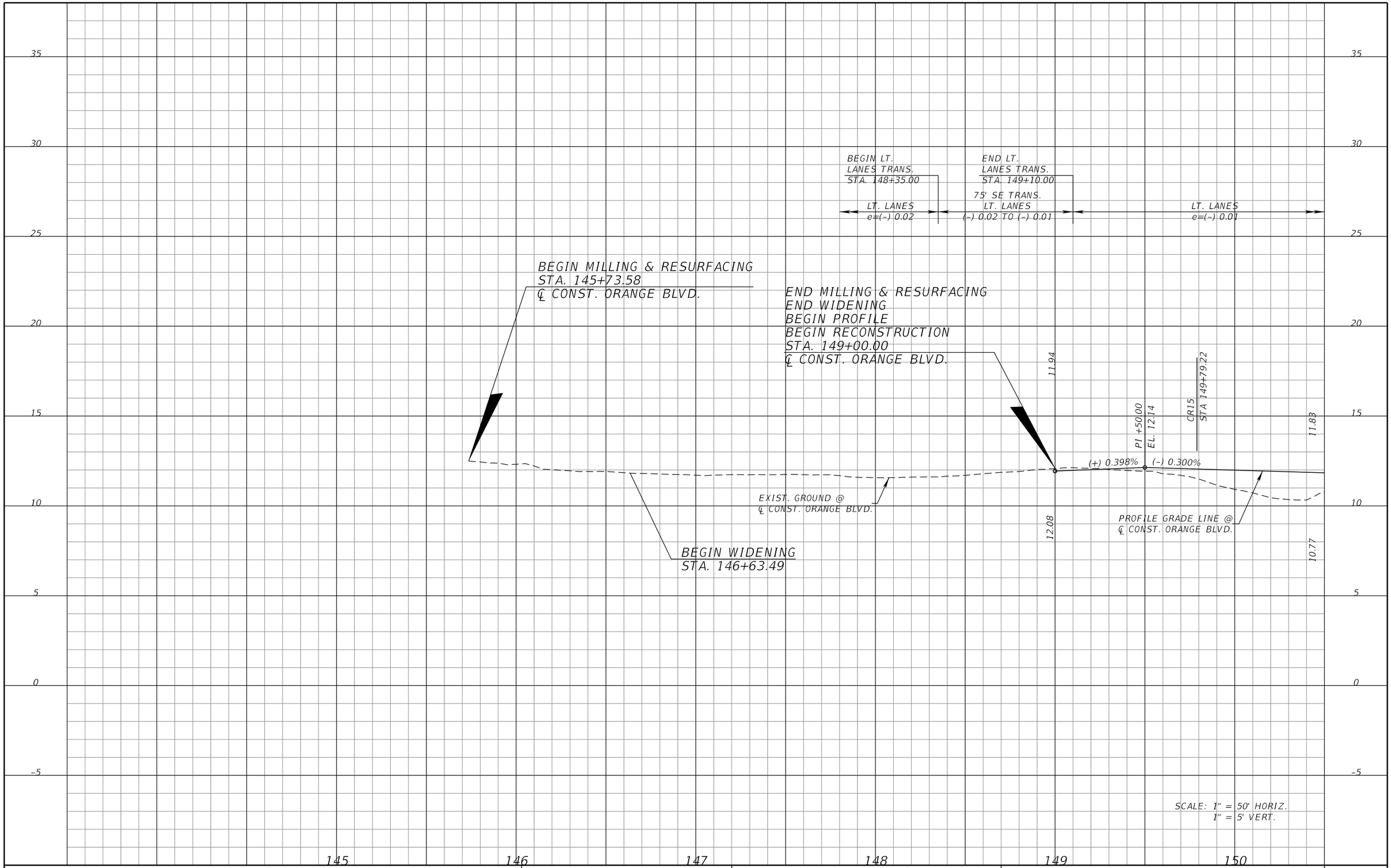

SCALE: 1" = 50' HORIZ.
1" = 5' VERT.

REVISIONS			
DATE	DESCRIPTION	DATE	DESCRIPTION

MICHAEL J. QUARTETTI, P.E.
P.E. LICENSE NUMBER 45976
PARSONS BRINCKERHOFF, INC.
2202 N WEST SHORE BLVD., SUITE 300
TAMPA, FL 33607
CERTIFICATE OF AUTHORIZATION 00001462

STATE OF FLORIDA
DEPARTMENT OF TRANSPORTATION

ROAD NO.	COUNTY	FINANCIAL PROJECT ID
400	SEMINOLE	242592-4-52-01

ROADWAY PROFILE
ORANGE BLVD

SHEET NO. 265

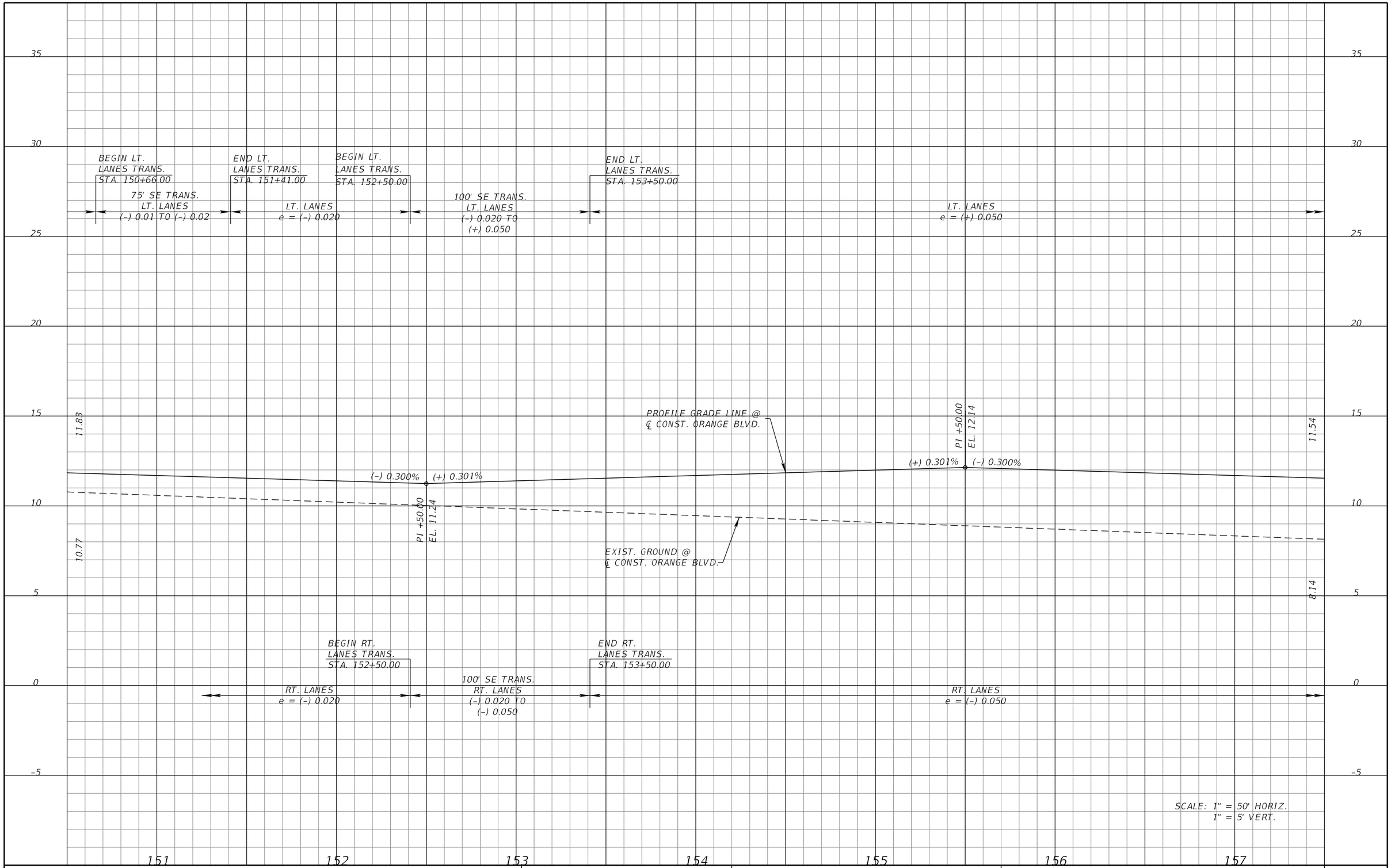

REVISIONS			
DATE	DESCRIPTION	DATE	DESCRIPTION

MICHAEL J. QUARTETTI, P.E.
P.E. LICENSE NUMBER 45976
PARSONS BRINCKERHOFF, INC.
2202 N WEST SHORE BLVD., SUITE 300
TAMPA, FL 33607
CERTIFICATE OF AUTHORIZATION 00001462

STATE OF FLORIDA
DEPARTMENT OF TRANSPORTATION

ROAD NO.	COUNTY	FINANCIAL PROJECT ID
400	SEMINOLE	242592-4-52-01

ROADWAY PROFILE
ORANGE BLVD

SHEET NO. 266

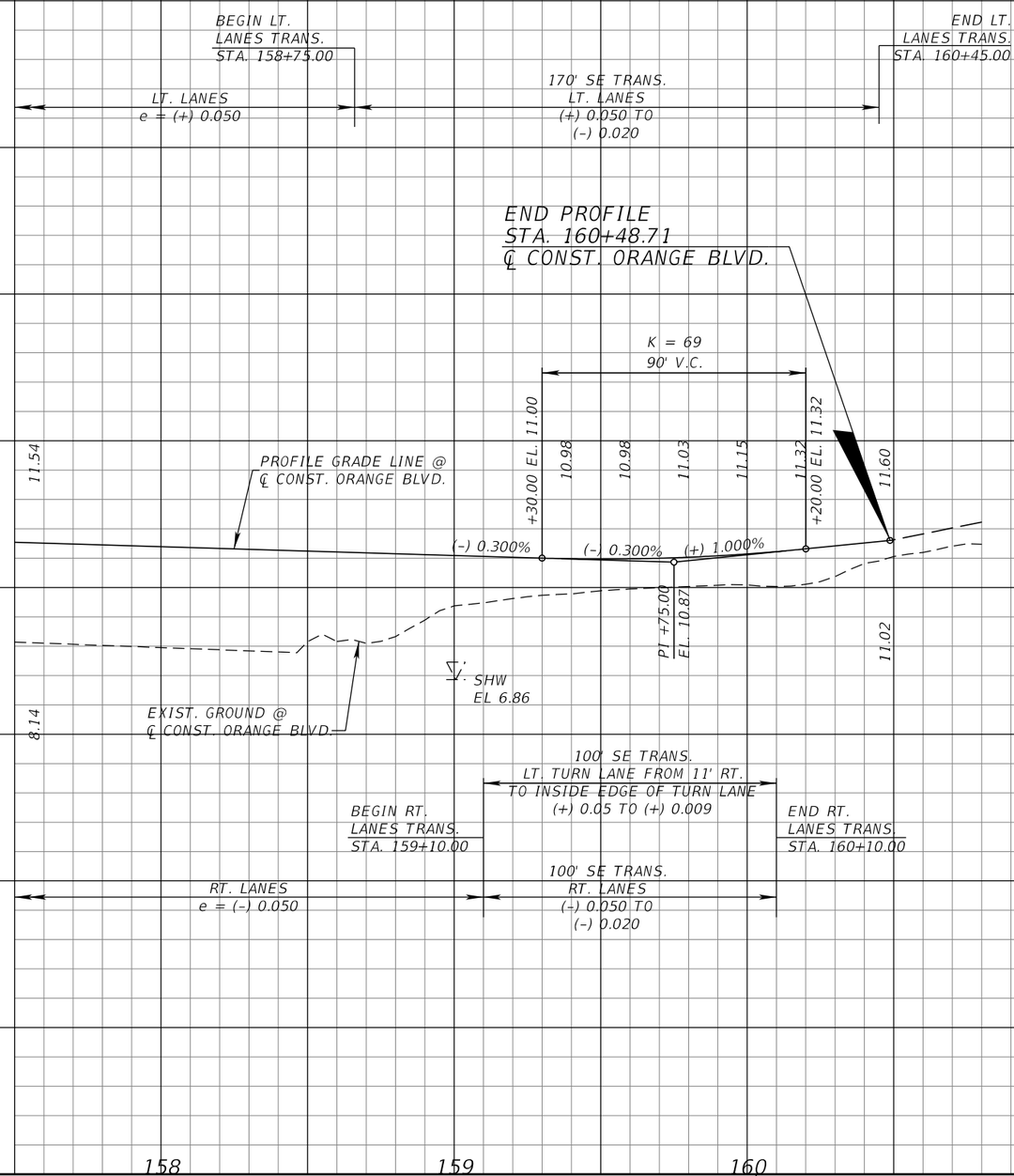

SCALE: 1" = 50' HORIZ.
1" = 5' VERT.

REVISIONS			
DATE	DESCRIPTION	DATE	DESCRIPTION

MICHAEL J. QUARTETTI, P.E.
P.E. LICENSE NUMBER 45976
PARSONS BRINCKERHOFF, INC.
2202 N WEST SHORE BLVD., SUITE 300
TAMPA, FL 33607
CERTIFICATE OF AUTHORIZATION 00001462

STATE OF FLORIDA
DEPARTMENT OF TRANSPORTATION

ROAD NO.	COUNTY	FINANCIAL PROJECT ID
400	SEMINOLE	242592-4-52-01

ROADWAY PROFILE
ORANGE BLVD

SHEET NO. 267

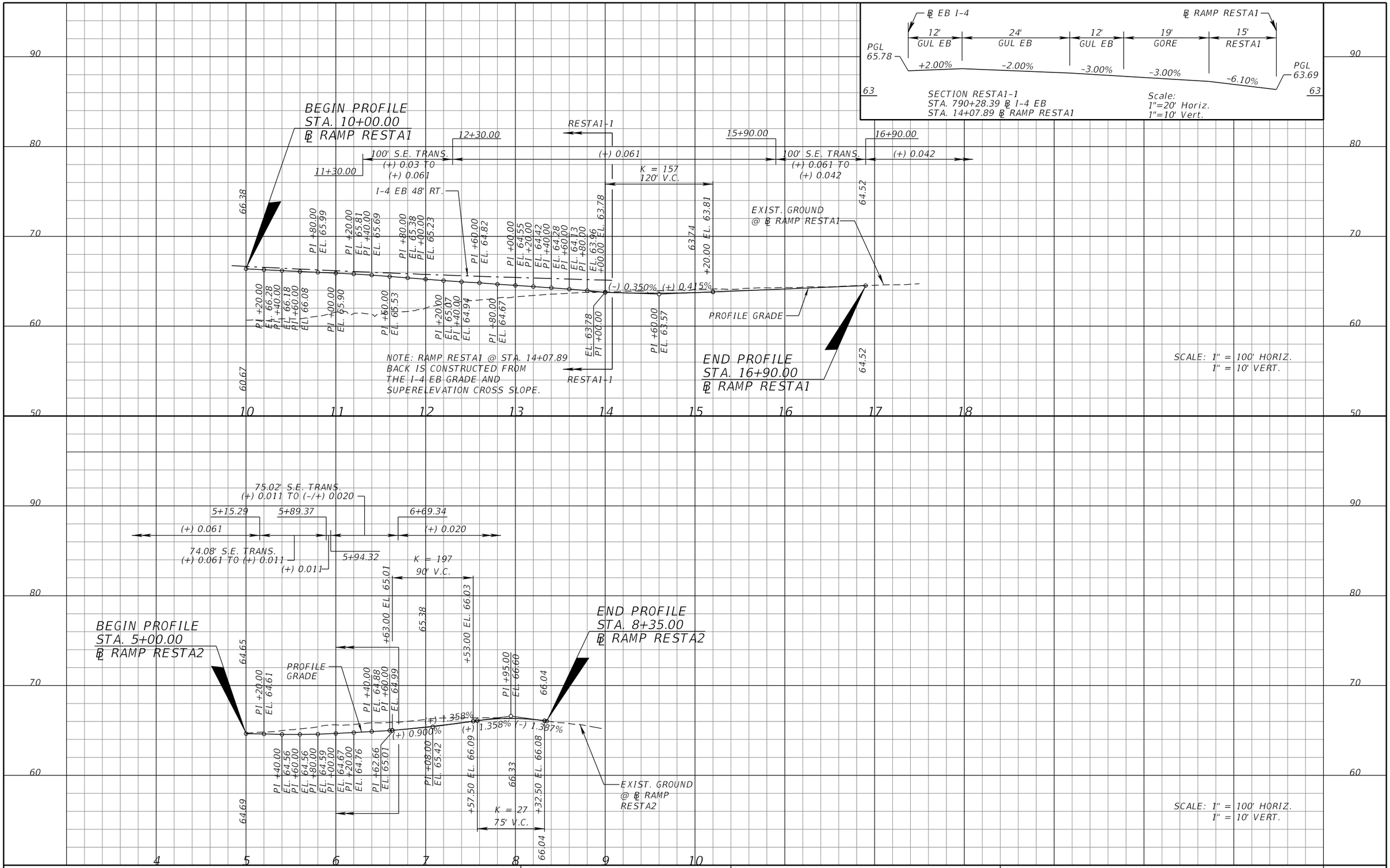

REVISIONS			
DATE	DESCRIPTION	DATE	DESCRIPTION

MICHAEL J. QUARTETTI, P.E.
P.E. LICENSE NUMBER 45976
PARSONS BRINCKERHOFF, INC.
2202 N WEST SHORE BLVD., SUITE 300
TAMPA, FL 33607
CERTIFICATE OF AUTHORIZATION 00001462

STATE OF FLORIDA
DEPARTMENT OF TRANSPORTATION

ROAD NO.	COUNTY	FINANCIAL PROJECT ID
400	SEMINOLE	242592-4-52-01

ROADWAY PROFILE
RAMPS RESTA1 & RESTA2

SHEET NO. 268

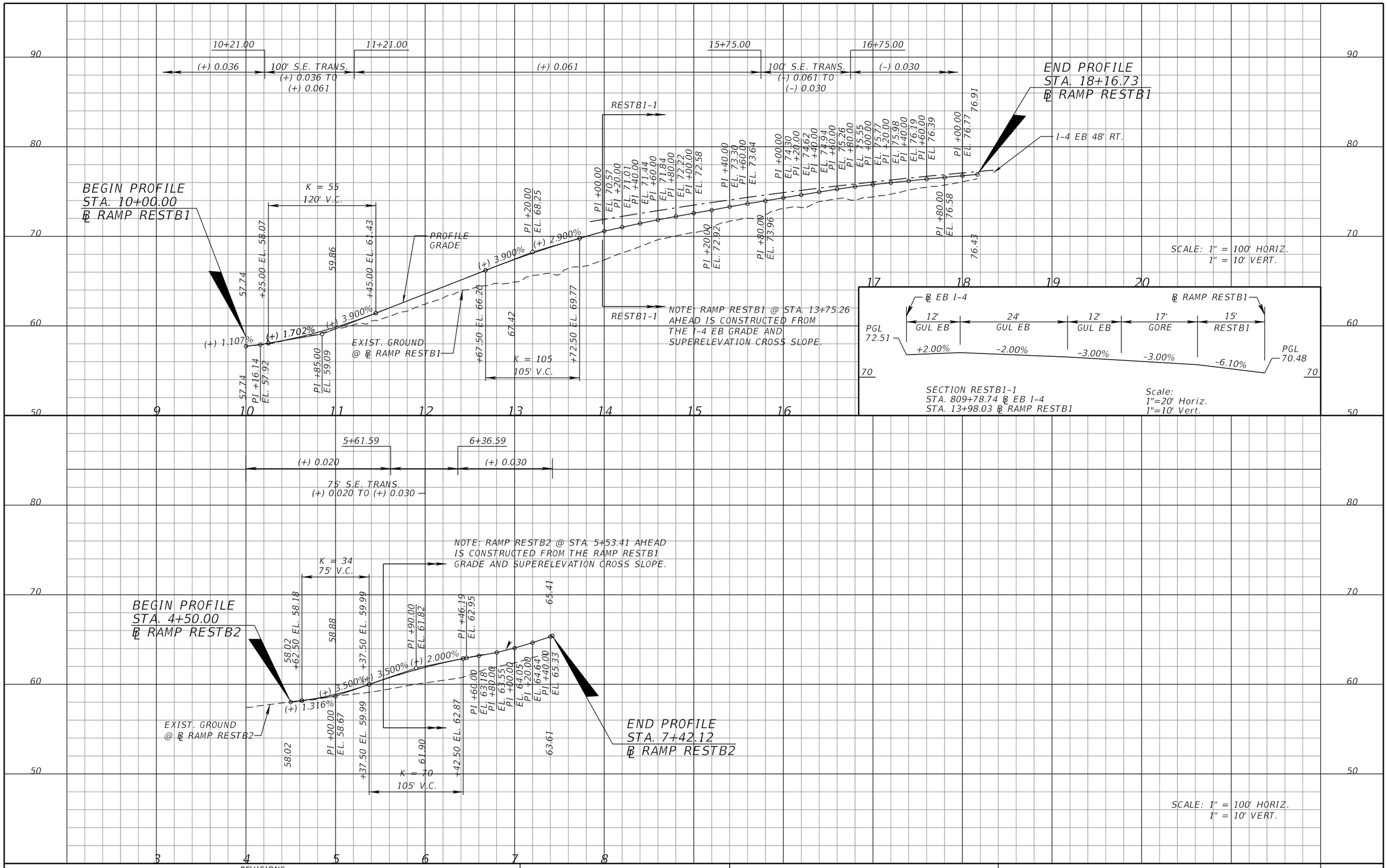

REVISIONS			
DATE	DESCRIPTION	DATE	DESCRIPTION

MICHAEL J. QUARTETTI, P.E.
P.E. LICENSE NUMBER 45976
PARSONS BRINCKERHOFF, INC.
2202 N WEST SHORE BLVD., SUITE 300
TAMPA, FL 33607
CERTIFICATE OF AUTHORIZATION 00001462

STATE OF FLORIDA
DEPARTMENT OF TRANSPORTATION

ROAD NO.	COUNTY	FINANCIAL PROJECT ID
400	SEMINOLE	242592-4-52-01

ROADWAY PROFILE
RAMPS RESTB1 & RESTB2

SHEET NO. 269

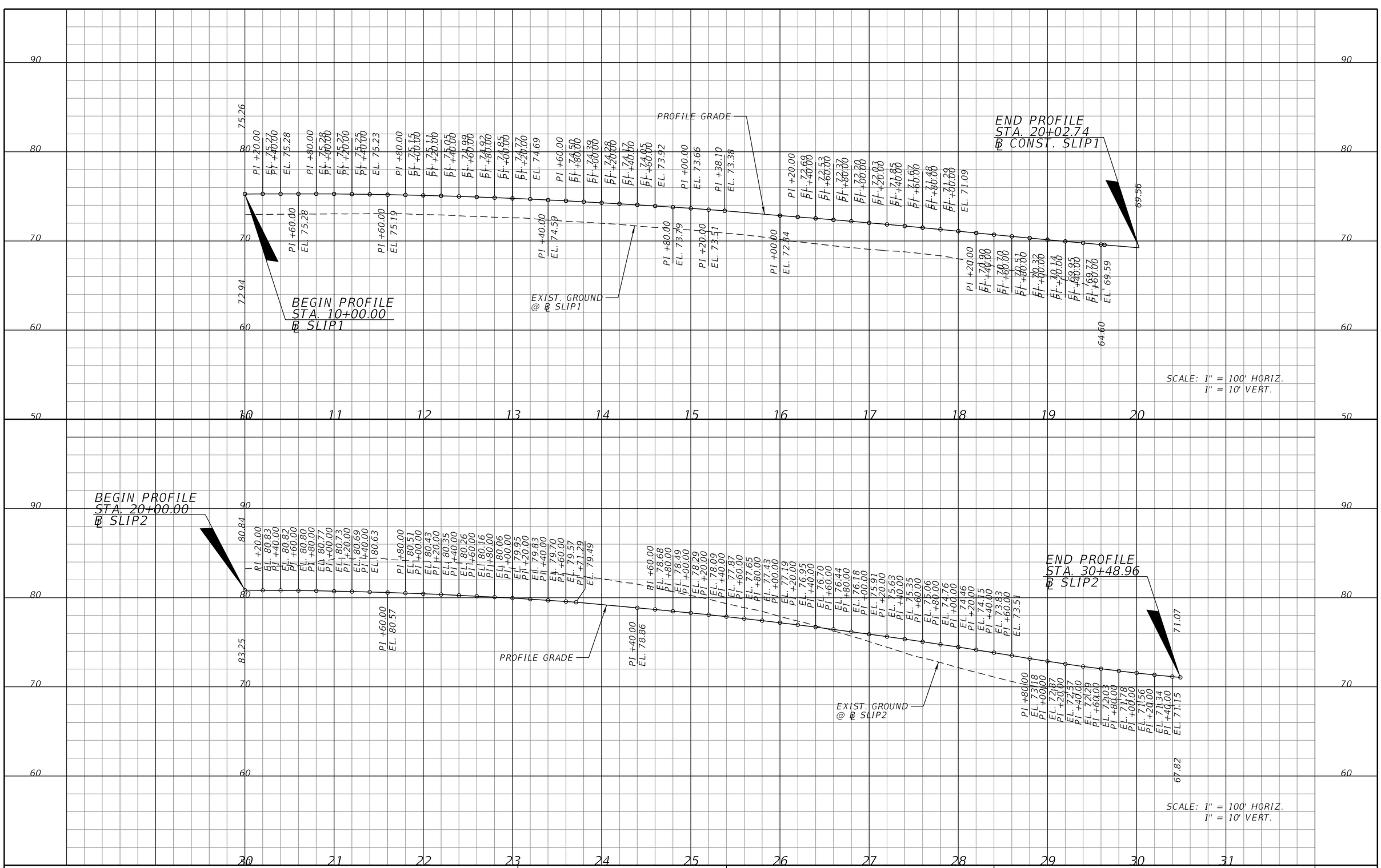

REVISIONS			
DATE	DESCRIPTION	DATE	DESCRIPTION

MICHAEL J. QUARTETTI, P.E.
P.E. LICENSE NUMBER 45976
PARSONS BRINCKERHOFF, INC.
2202 N WEST SHORE BLVD., SUITE 300
TAMPA, FL 33607
CERTIFICATE OF AUTHORIZATION 00001462

STATE OF FLORIDA
DEPARTMENT OF TRANSPORTATION

ROAD NO.	COUNTY	FINANCIAL PROJECT ID
400	SEMINOLE	242592-4-52-01

ROADWAY PROFILE
SLIP 1 & SLIP 2

SHEET NO. 270

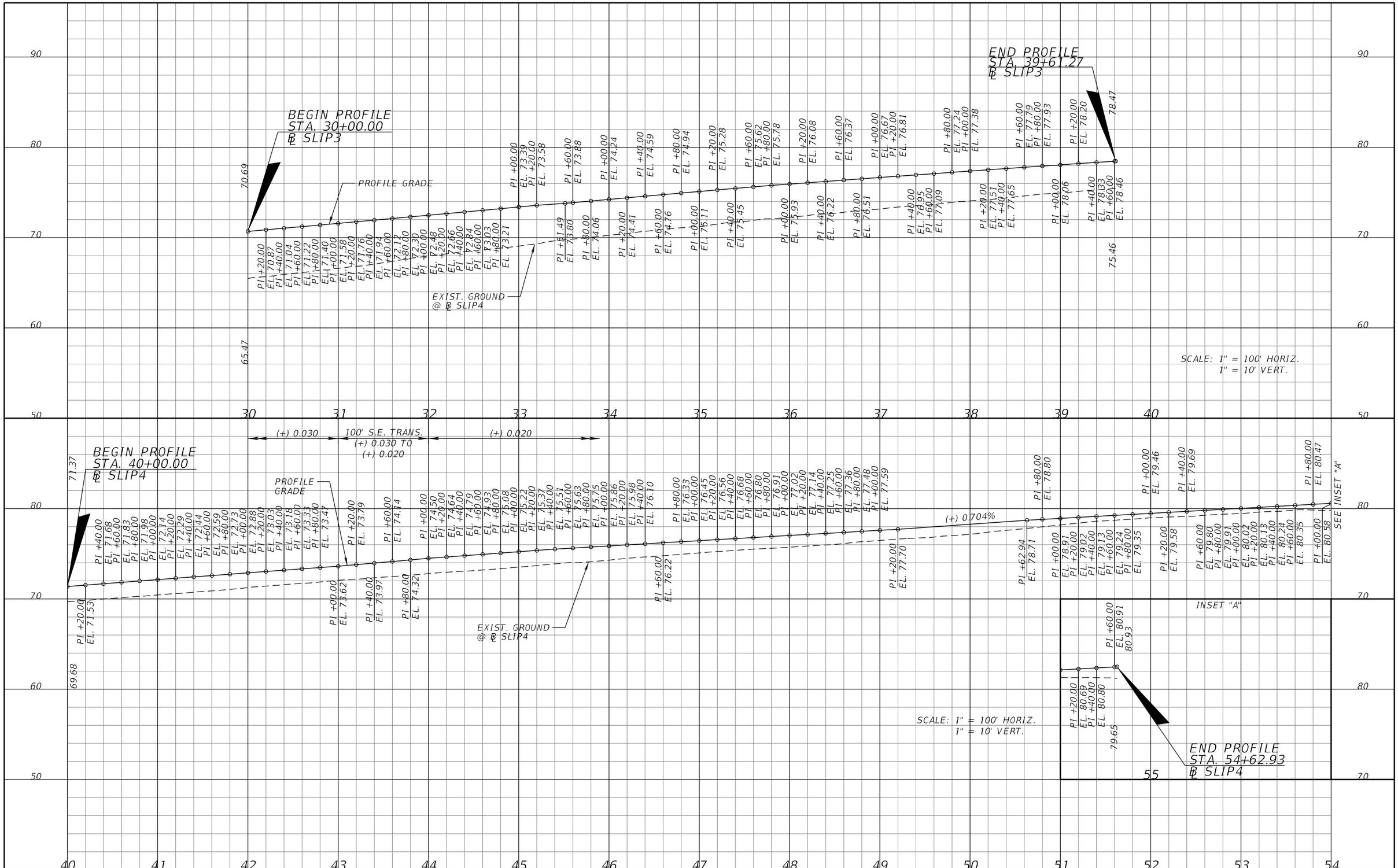

REVISIONS			
DATE	DESCRIPTION	DATE	DESCRIPTION

MICHAEL J. QUARTETTI, P.E.
P.E. LICENSE NUMBER 45976
PARSONS BRINCKERHOFF, INC.
2202 N WEST SHORE BLVD., SUITE 300
TAMPA, FL 33607
CERTIFICATE OF AUTHORIZATION 00001462

STATE OF FLORIDA
DEPARTMENT OF TRANSPORTATION

ROAD NO.	COUNTY	FINANCIAL PROJECT ID
400	SEMINOLE	242592-4-52-01

ROADWAY PROFILE
SLIP 3 & SLIP 4

SHEET NO. 271

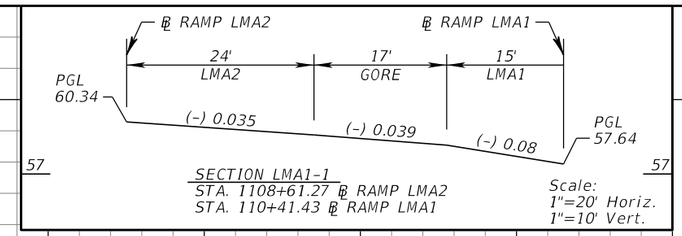

SECTION LMA1-1
STA. 1108+61.27 ℄ RAMP LMA2
STA. 110+41.43 ℄ RAMP LMA1

Scale:
1"=20' Horiz.
1"=10' Vert.

BEGIN SE TRANS.
STA. 101+35.00

e = +0.03

135' SE TRANS.
+0.03 TO +0.08

END SE TRANS.
STA. 102+70.00

e = +0.08

BEGIN SE TRANS.
STA. 112+30.00

105' SE TRANS.
+0.08 TO +0.03

END SE TRANS.
STA. 113+35.00

e = +0.030

BEGIN ℄ RAMP LMA1
STA. 100+00.00

(-) 0.697%

(+) 0.415%

(+) 2.000%

(+) 2.000%

(-) 1.302%

K = 63
100' V.C.

K = 151
500' V.C.

PROFILE GRADE LINE
@ ℄ RAMP LMA1

LMA1-1

Note: Ramp LMA1 from STA. 110+41.43 to STA. 113+60.67 is constructed from the Ramp LMA2 grade and superelevation cross slope.

Note: Ramp LMA1 @ STA. 103+20.00 back is constructed from the Lake Mary PGL grade and superelevation cross slope.

BEGIN PROFILE
STA. 103+20.00
℄ RAMP LMA1

EXIST. GROUND
@ ℄ RAMP LMA1

SPLINE
GRADE

SPLINE
GRADE

AB85
113+61.78
-16.958
44.041
8/26/2015
8/26/2015

REVISIONS			
DATE	DESCRIPTION	DATE	DESCRIPTION

MICHAEL J. QUARTETTI, P.E.
P.E. LICENSE NUMBER 45976
PARSONS BRINCKERHOFF, INC.
2202 N WEST SHORE BLVD., SUITE 300
TAMPA, FL 33607
CERTIFICATE OF AUTHORIZATION 00001462

STATE OF FLORIDA
DEPARTMENT OF TRANSPORTATION

ROAD NO.	COUNTY	FINANCIAL PROJECT ID
400	SEMINOLE	242592-4-52-01

ROADWAY PROFILE
RAMP LMA1

SHEET NO.
272

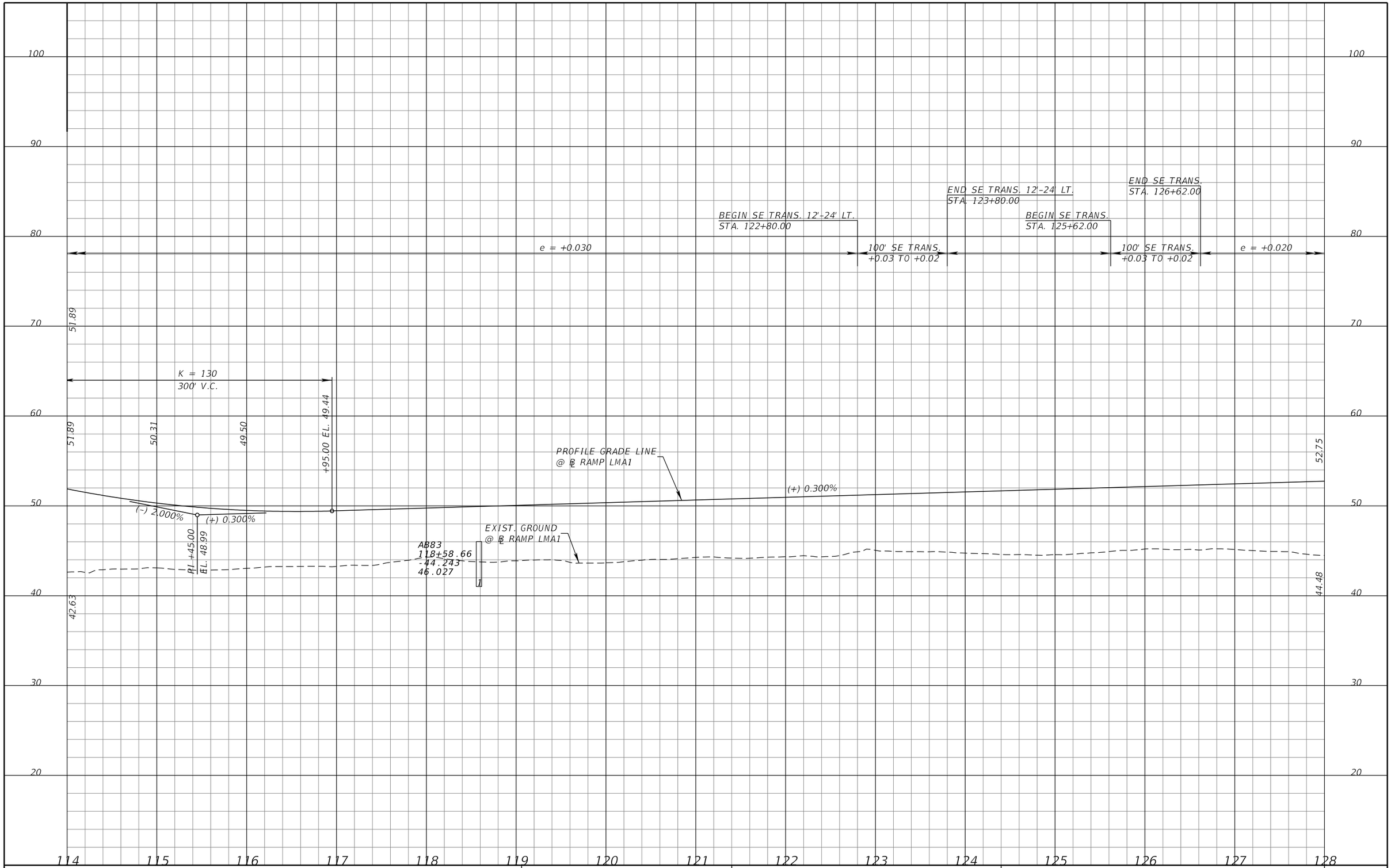

REVISIONS			
DATE	DESCRIPTION	DATE	DESCRIPTION

MICHAEL J. QUARTETTI, P.E.
P.E. LICENSE NUMBER 45976
PARSONS BRINCKERHOFF, INC.
2202 N WEST SHORE BLVD., SUITE 300
TAMPA, FL 33607
CERTIFICATE OF AUTHORIZATION 00001462

STATE OF FLORIDA
DEPARTMENT OF TRANSPORTATION

ROAD NO.	COUNTY	FINANCIAL PROJECT ID
400	SEMINOLE	242592-4-52-01

ROADWAY PROFILE
RAMP LMA1

SHEET NO. 273

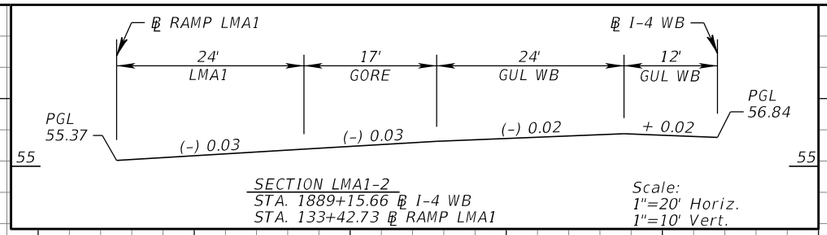

SECTION LMA1-2
STA. 1889+15.66 ℄ I-4 WB
STA. 133+42.73 ℄ RAMP LMA1

Scale:
1"=20' Horiz.
1"=10' Vert.

BEGIN SE TRANS.
STA. 130+22.00

END SE TRANS.
STA. 131+22.00

e = +0.020

100' SE TRANS.
+0.02 TO +0.03

e = +0.030

END ℄ RAMP LMA1
STA. 141+60.71

LMA1-2

Note: Ramp LMA1 @ STA. 133+42.73 ahead is constructed from the I-4 WB grade and superelevation cross slope.

K = 286
200' V.C.

PROFILE GRADE LINE
@ ℄ RAMP LMA1

PROFILE GRADE LINE
@ ℄ I-4 WB EOP LT

52.75

(+) 0.300%

(+) 0.300%

(+) 0.998%

PI +00.00
EL. 53.65

54.13

PI +00.00
EL. 54.95

PI +00.00
EL. 56.11

PI +00.00
EL. 59.64

PI +00.00
EL. 61.84

PI +00.00
EL. 63.97

64.61

EXIST. GROUND
@ ℄ RAMP LMA1

PI +00.00
EL. 53.95

PI +41.22
EL. 55.36

AB77
133+56.47
-19.908
53.654

PI +00.00
EL. 57.28

PI +00.00
EL. 58.49

PI +00.00
EL. 60.64

AB75
138+58.19
-0.896
58.365

PI +00.00
EL. 62.91

61.85

8/19/2015

AB79
128+56.11
-50.124
48.526

44.48

END PROFILE
STA. 133+42.73
℄ RAMP LMA1

8/26/2015

LMA1-2

SPLINE
GRADE

SCALE: 1" = 100' HORIZ.
1" = 10' VERT.

100 90 80 70 60 50 40 30 20

128 129 130 131 132 133 134 135 136 137 138 139 140 141

REVISIONS			
DATE	DESCRIPTION	DATE	DESCRIPTION

MICHAEL J. QUARTETTI, P.E.
P.E. LICENSE NUMBER 45976
PARSONS BRINCKERHOFF, INC.
2202 N WEST SHORE BLVD., SUITE 300
TAMPA, FL 33607
CERTIFICATE OF AUTHORIZATION 00001462

STATE OF FLORIDA
DEPARTMENT OF TRANSPORTATION

ROAD NO.	COUNTY	FINANCIAL PROJECT ID
400	SEMINOLE	242592-4-52-01

ROADWAY PROFILE
RAMP LMA1

SHEET NO.
274

BEGIN SE TRANS.
STA. 1100+00.00

END SE TRANS.
STA. 1101+00.00

BEGIN SE TRANS.
STA. 1101+88.00

END SE TRANS.
BEGIN SE TRANS.
STA. 1104+22.00

END SE TRANS.
STA. 1105+22.00

BEGIN SE TRANS.
STA. 1108+91.00

END SE TRANS.
STA. 1109+91.00

e = +0.02

100' SE TRANS.
+0.02 TO +0.06

e = +0.06

234' SE TRANS.
+0.06 TO +0.00

100' SE TRANS.
+0.00 TO
-0.0375

e = -0.0375

100' SE TRANS.
-0.0375 to
-0.035

e = -0.035

SPLINE
GRADE

BEGIN ℄ RAMP LMA2
STA. 1100+00.00

END BRIDGE
STA. 1102+52.83
℄ RAMP LMA2

BEGIN PROFILE
STA. 1102+79.93
℄ RAMP LMA2

75.25

PI +40.00
EL. 75.26

PI +80.00
EL. 75.19

PI +20.00
EL. 75.02

PI +60.00
EL. 74.67

PI +00.00
EL. 73.96

PI +60.00
EL. 72.51

PI +20.00
EL. 75.27

PI +60.00
EL. 75.24

PI +00.00
EL. 75.12

PI +40.00
EL. 74.91

PI +80.00
EL. 74.33

PI +20.00
EL. 73.53

PI +40.00
EL. 73.01

PI +79.93
EL. 71.97

74.59

Note: Ramp LMA2 @ STA. 1102+79.93
back is constructed from
the Lake Mary PGL grade and
superelevation cross slope.

PROFILE GRADE LINE
@ ℄ RAMP LMA2

(-) 2.000%

END PROFILE
STA. 1110+27.34
℄ RAMP LMA2

53.78

EXIST. GROUND
@ ℄ RAMP LMA2

SCALE: 1" = 100' HORIZ.
1" = 10' VERT.

110 100 90 80 70 60 50 40 30

1100 1101 1102 1103 1104 1105 1106 1107 1108 1109 1110 1111 1112

REVISIONS			
DATE	DESCRIPTION	DATE	DESCRIPTION

MICHAEL J. QUARTETTI, P.E.
P.E. LICENSE NUMBER 45976
PARSONS BRINCKERHOFF, INC.
2202 N WEST SHORE BLVD., SUITE 300
TAMPA, FL 33607
CERTIFICATE OF AUTHORIZATION 00001462

STATE OF FLORIDA
DEPARTMENT OF TRANSPORTATION

ROAD NO.	COUNTY	FINANCIAL PROJECT ID
400	SEMINOLE	242592-4-52-01

ROADWAY PROFILE
RAMP LMA2

SHEET NO.
275

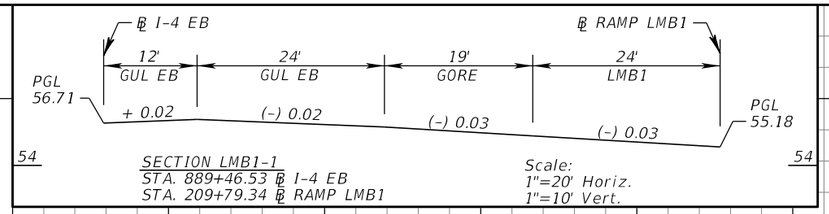

SECTION LMB1-1
STA. 889+46.53 ℄ I-4 EB
STA. 209+79.34 ℄ RAMP LMB1

Scale:
1"=20' Horiz.
1"=10' Vert.

BEGIN SE TRANS.
STA. 212+68.00

e = +0.03

325' SE TRANS.
+0.03 TO +0.061

BEGIN PROFILE
STA. 200+00.00
℄ RAMP LMB1

66.56

64.10

PI +00.00
EL. 65.51

PI +00.00
EL. 64.44

PI +00.00
EL. 63.34

PI +00.00
EL. 62.21

PROFILE GRADE LINE
@ ℄ I-4 EB EOP RT

PI +00.00
EL. 61.03

PI +00.00
EL. 59.83

PI +00.00
EL. 58.61

PI +00.00
EL. 57.39

PI +80.46
EL. 56.40

PI +30.53
EL. 55.79

LMB1-1

BEGIN PROFILE
STA. 209+79.34
℄ RAMP LMB1

PROFILE GRADE LINE
@ ℄ RAMP LMB1

51.34

PI +80.60
EL. 55.18

(-) 1.200%

EXIST. GROUND
@ ℄ RAMP LMB1

49.99

LMB1-1

Note: Ramp LMB1 @ STA. 209+79.34 back is constructed from the I-4 EB Grade and superelevation cross slope.

SCALE: 1" = 100' HORIZ.
1" = 10' VERT.

REVISIONS			
DATE	DESCRIPTION	DATE	DESCRIPTION

MICHAEL J. QUARTETTI, P.E.
P.E. LICENSE NUMBER 45976
PARSONS BRINCKERHOFF, INC.
2202 N WEST SHORE BLVD., SUITE 300
TAMPA, FL 33607
CERTIFICATE OF AUTHORIZATION 00001462

STATE OF FLORIDA
DEPARTMENT OF TRANSPORTATION

ROAD NO.	COUNTY	FINANCIAL PROJECT ID
400	SEMINOLE	242592-4-52-01

ROADWAY PROFILE
RAMP LMB1

SHEET NO.
276

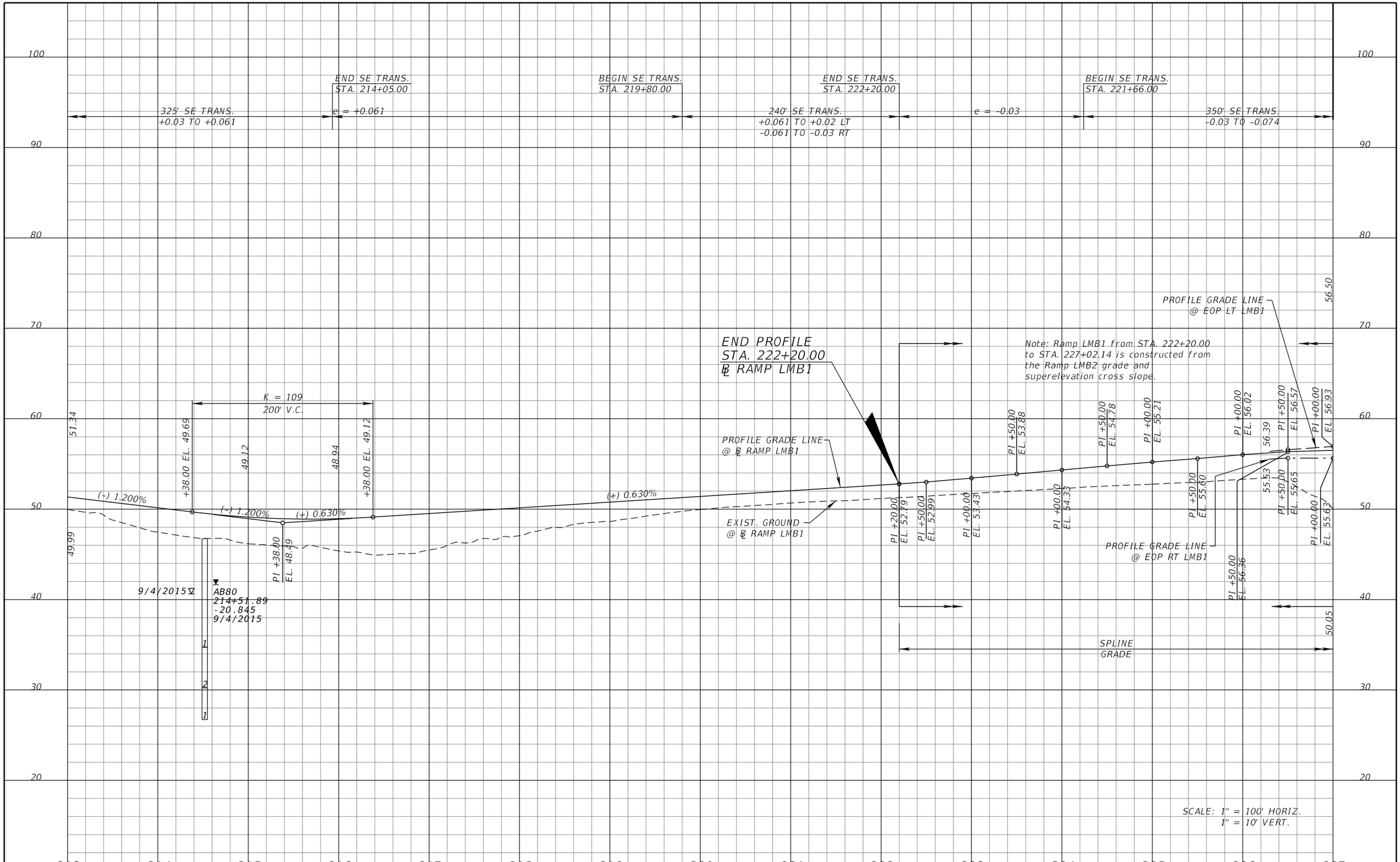

REVISIONS			
DATE	DESCRIPTION	DATE	DESCRIPTION

MICHAEL J. QUARTETTI, P.E.
P.E. LICENSE NUMBER 45976
PARSONS BRINCKERHOFF, INC.
2202 N WEST SHORE BLVD., SUITE 300
TAMPA, FL 33607
CERTIFICATE OF AUTHORIZATION 00001462

STATE OF FLORIDA
DEPARTMENT OF TRANSPORTATION

ROAD NO.	COUNTY	FINANCIAL PROJECT ID
400	SEMINOLE	242592-4-52-01

ROADWAY PROFILE
RAMP LMB1

SHEET NO.
277

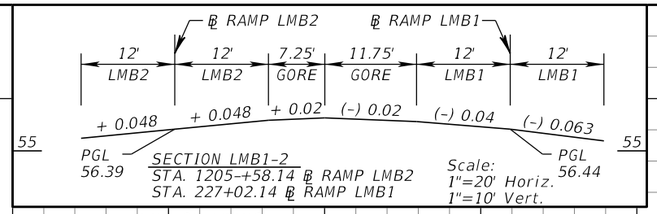

SECTION LMB1-2
STA. 1205-+58.14 ℄ RAMP LMB2
STA. 227+02.14 ℄ RAMP LMB1

Scale:
1"=20' Horiz.
1"=10' Vert.

END SE TRANS.
STA. 224+66.00

BEGIN SE TRANS.
STA. 226+75.00

END SE TRANS.
STA. 228+85.00

BEGIN SE TRANS.
STA. 232+80.00

END SE TRANS.
STA. 234+40.00

BEGIN SE TRANS.
STA. 237+26.00

180' SE TRANS.
-0.0528 TO +0.03
OUTSIDE LT. LANES -0.0528 TO -0.02

END SE TRANS.
STA. 239+06.00

e = -0.05

210' SE TRANS. -0.05 TO -0.02
OUTSIDE LANE -0.05 TO +0.02

e = -0.02
OUTSIDE LANE
e = +0.02

160' SE TRANS.
-0.02 TO -0.0528
OUTSIDE LANE
+0.02 TO -0.0528

e = -0.0528
OUTSIDE LANE
e = +0.0528

e = +0.03
OUTSIDE LANE
e = -0.03

350' SE TRANS.
-0.03 TO -0.074

BEGIN SE TRANS.
STA. 237+96.00

END SE TRANS.
STA. 238+96.00

100' SE TRANS.
OUTSIDE RT. +0.0528 TO -0.03

PROFILE GRADE LINE @ EOP LT LMB1

PROFILE GRADE LINE @ ℄ RAMP LMB1

PROFILE GRADE LINE @ EOP RT LMB1

EXIST. GROUND @ ℄ RAMP LMB1

LMB1-2

LMB1-2

K = 54
200' V.C.

K = 67
200' V.C.

K = 63
100' V.C.

K = 40
360' V.C.

(+) 4.000%
(-) 5.000%
(+) 0.300%
(+) 0.300%
(+) 4.000%
(+) 4.000%
(-) 5.000%
(-) 5.000%
(-) 2.000%
(-) 2.000%
(-) 0.416%

PI +92.00
EL. 72.40

PI +00.00
EL. 56.93

PI +10.00
EL. 56.82

PI +10.00
EL. 61.12

PI +12.00
EL. 65.20

PI +72.00
EL. 63.40

PI +45.91
EL. 59.71

PI +45.91
EL. 52.71

PI +20.91
EL. 51.21

PI +20.91
EL. 50.00

PI +45.91
EL. 54.71

PI +70.91
EL. 50.21

PI +10.00
EL. 57.12

PI +00.00
EL. 55.63

PI +02.14
EL. 56.50

56.50
57.32
55.82
57.84
60.73
67.76
68.31
66.36
57.22
53.79
50.12
49.99
50.05

BEGIN PROFILE
STA. 227+02.14
℄ RAMP LMB1

END PROFILE ℄ RAMP LMB1
STA. 239+24.48

SCALE: 1" = 100' HORIZ.
1" = 10' VERT.

REVISIONS			
DATE	DESCRIPTION	DATE	DESCRIPTION

MICHAEL J. QUARTETTI, P.E.
P.E. LICENSE NUMBER 45976
PARSONS BRINCKERHOFF, INC.
2202 N WEST SHORE BLVD., SUITE 300
TAMPA, FL 33607
CERTIFICATE OF AUTHORIZATION 00001462

STATE OF FLORIDA
DEPARTMENT OF TRANSPORTATION

ROAD NO.	COUNTY	FINANCIAL PROJECT ID
400	SEMINOLE	242592-4-52-01

ROADWAY PROFILE
RAMP LMB1

SHEET NO. 278

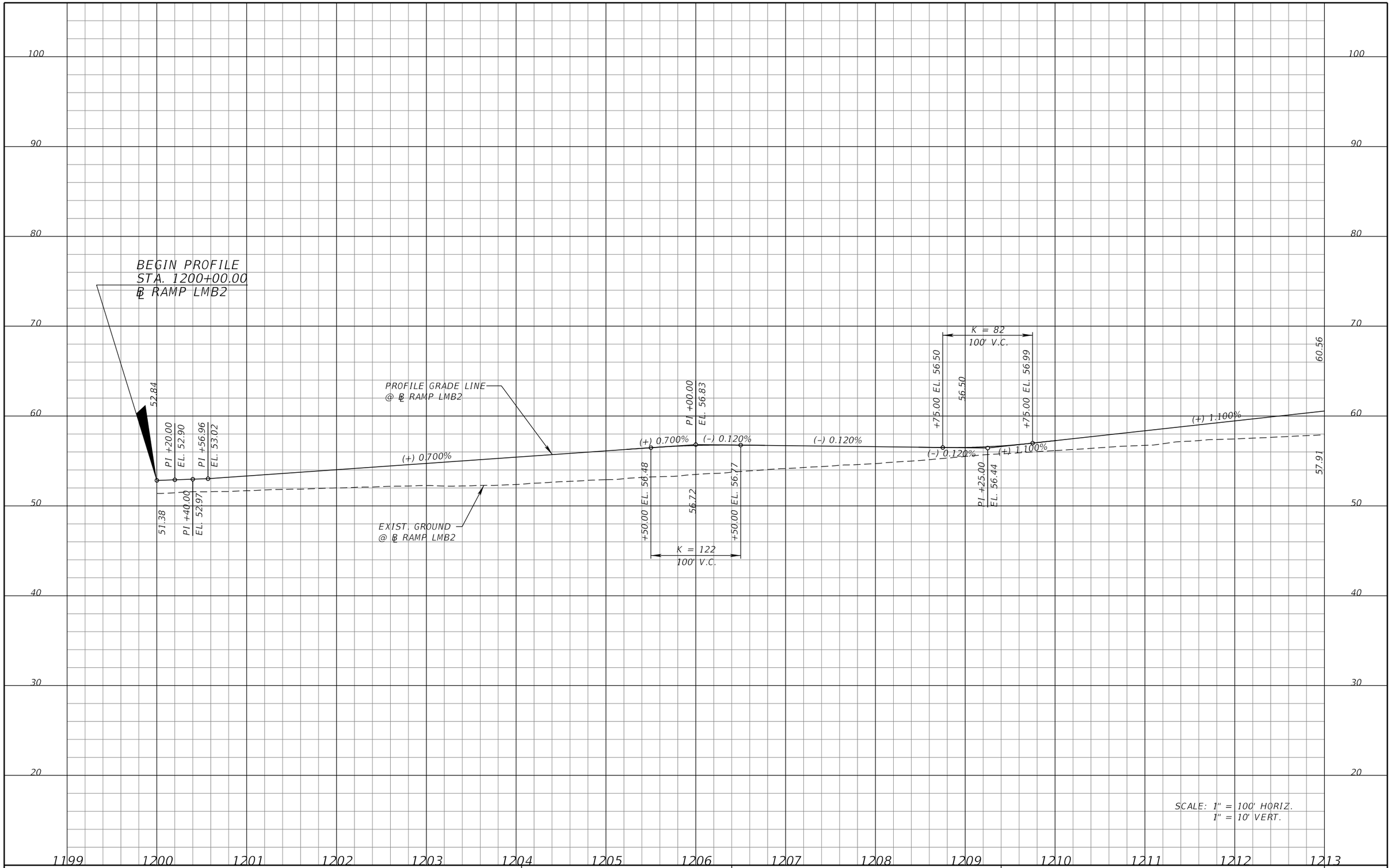

SCALE: 1" = 100' HORIZ.
1" = 10' VERT.

REVISIONS			
DATE	DESCRIPTION	DATE	DESCRIPTION

MICHAEL J. QUARTETTI, P.E.
P.E. LICENSE NUMBER 45976
PARSONS BRINCKERHOFF, INC.
2202 N WEST SHORE BLVD., SUITE 300
TAMPA, FL 33607
CERTIFICATE OF AUTHORIZATION 00001462

STATE OF FLORIDA
DEPARTMENT OF TRANSPORTATION

ROAD NO.	COUNTY	FINANCIAL PROJECT ID
400	SEMINOLE	242592-4-52-01

ROADWAY PROFILE
RAMP LMB2

SHEET NO. 279

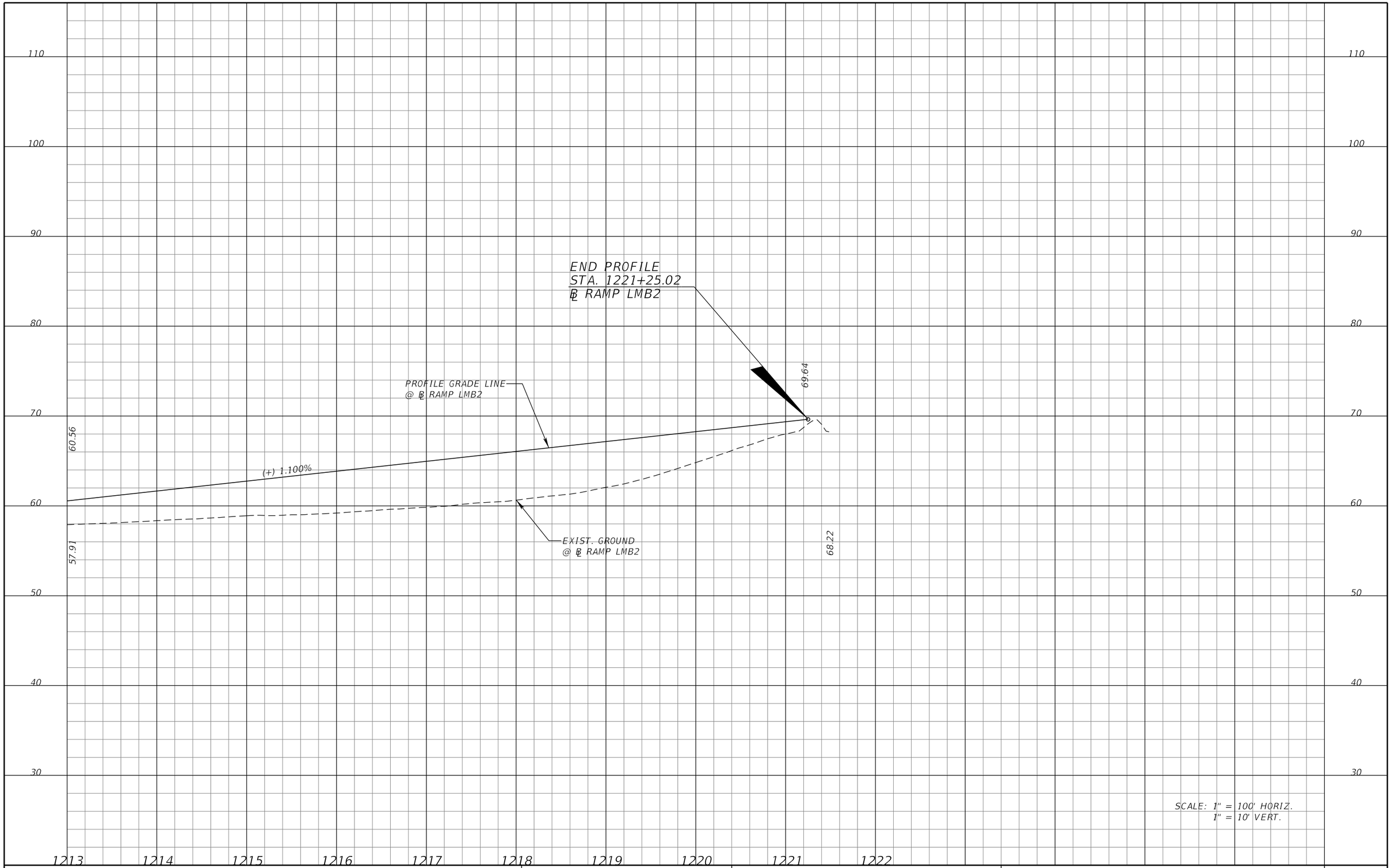

SCALE: 1" = 100' HORIZ.
1" = 10' VERT.

REVISIONS			
DATE	DESCRIPTION	DATE	DESCRIPTION

MICHAEL J. QUARTETTI, P.E.
P.E. LICENSE NUMBER 45976
PARSONS BRINCKERHOFF, INC.
2202 N WEST SHORE BLVD., SUITE 300
TAMPA, FL 33607
CERTIFICATE OF AUTHORIZATION 00001462

STATE OF FLORIDA
DEPARTMENT OF TRANSPORTATION

ROAD NO.	COUNTY	FINANCIAL PROJECT ID
400	SEMINOLE	242592-4-52-01

ROADWAY PROFILE
RAMP LMB2

SHEET NO. 280

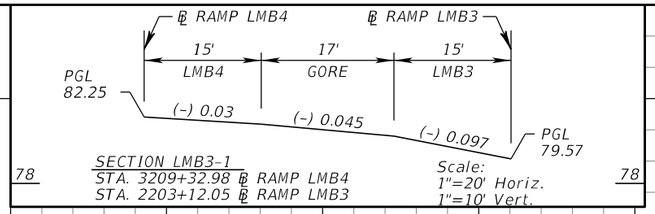

REVISIONS

DATE	DESCRIPTION	DATE	DESCRIPTION

MICHAEL J. QUARTETTI, P.E.
P.E. LICENSE NUMBER 45976
PARSONS BRINCKERHOFF, INC.
2202 N WEST SHORE BLVD., SUITE 300
TAMPA, FL 33607
CERTIFICATE OF AUTHORIZATION 00001462

STATE OF FLORIDA
DEPARTMENT OF TRANSPORTATION

ROAD NO.	COUNTY	FINANCIAL PROJECT ID
400	SEMINOLE	242592-4-52-01

ROADWAY PROFILE
RAMP LMB3

SHEET NO. 281

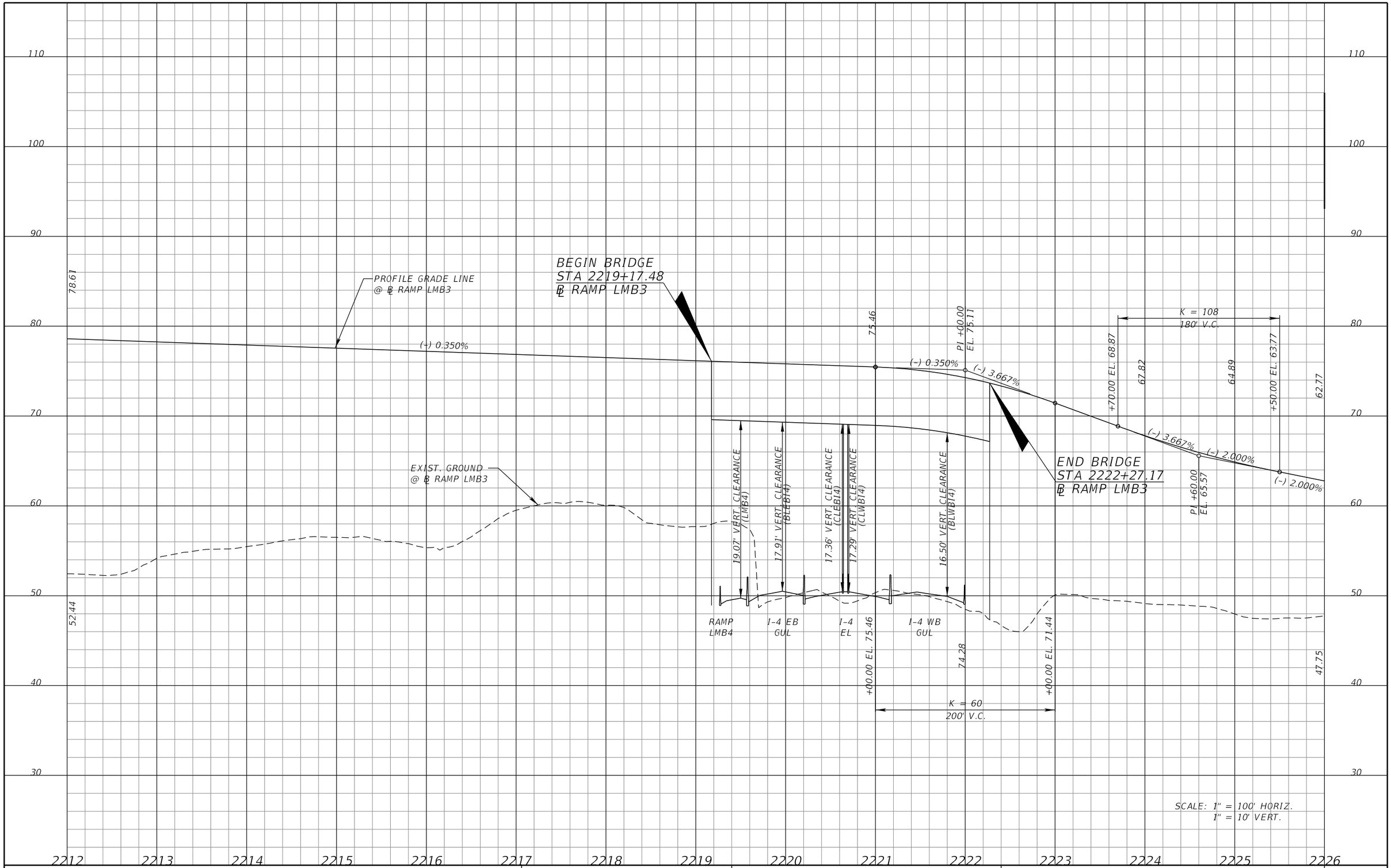

REVISIONS			
DATE	DESCRIPTION	DATE	DESCRIPTION

MICHAEL J. QUARTETTI, P.E.
P.E. LICENSE NUMBER 45976
PARSONS BRINCKERHOFF, INC.
2202 N WEST SHORE BLVD., SUITE 300
TAMPA, FL 33607
CERTIFICATE OF AUTHORIZATION 00001462

STATE OF FLORIDA
DEPARTMENT OF TRANSPORTATION

ROAD NO.	COUNTY	FINANCIAL PROJECT ID
400	SEMINOLE	242592-4-52-01

ROADWAY PROFILE
RAMP LMB3

SHEET NO. 282

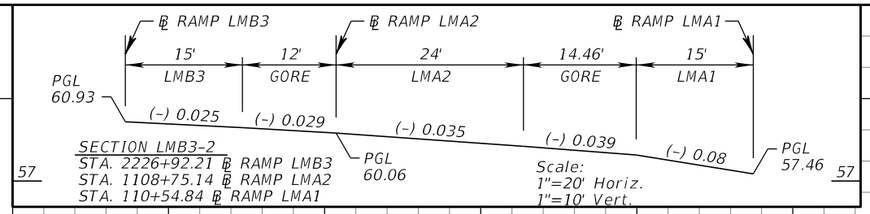

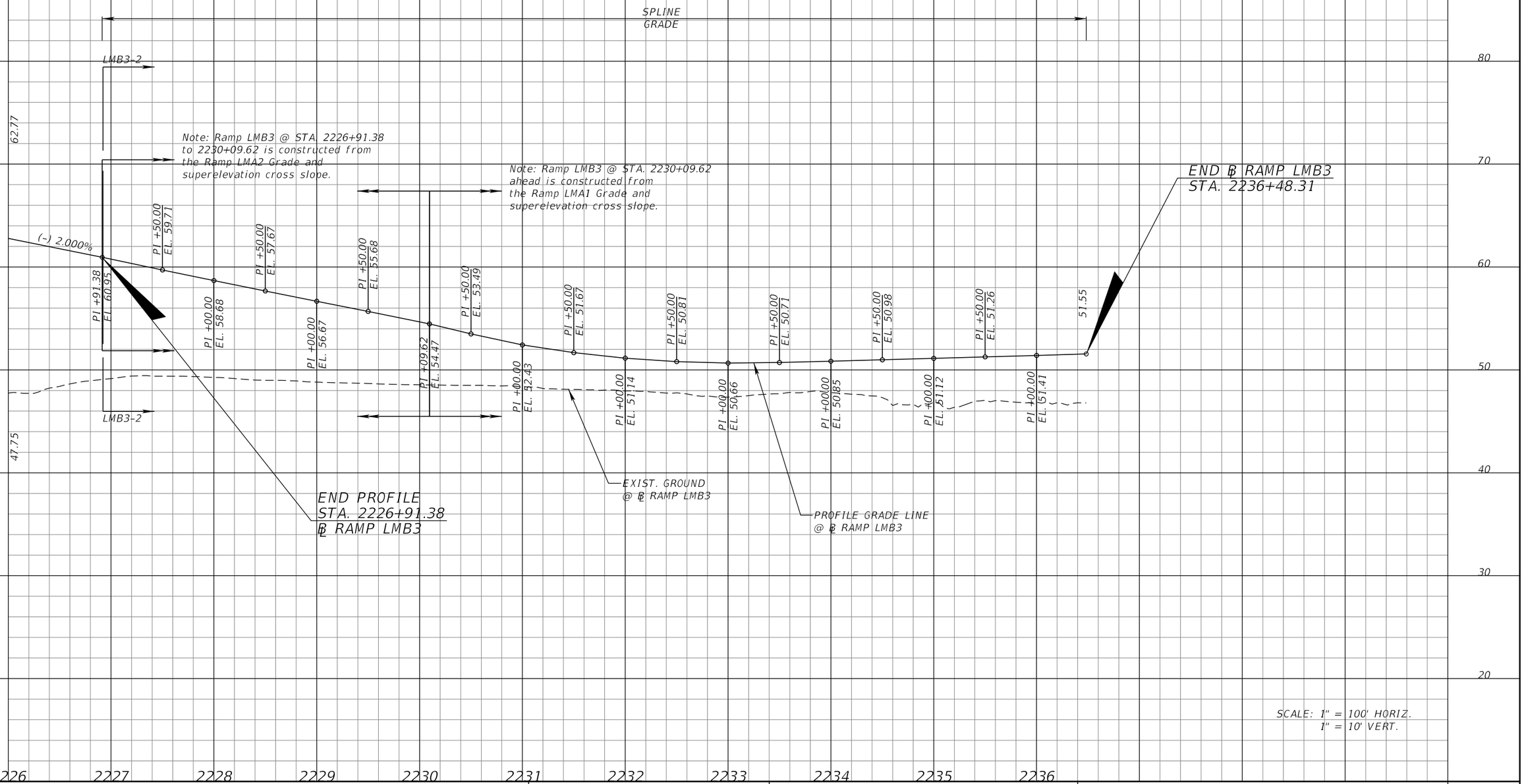

SCALE: 1" = 100' HORIZ.
1" = 10' VERT.

REVISIONS			
DATE	DESCRIPTION	DATE	DESCRIPTION

MICHAEL J. QUARTETTI, P.E.
P.E. LICENSE NUMBER 45976
PARSONS BRINCKERHOFF, INC.
2202 N WEST SHORE BLVD., SUITE 300
TAMPA, FL 33607
CERTIFICATE OF AUTHORIZATION 00001462

STATE OF FLORIDA
DEPARTMENT OF TRANSPORTATION

ROAD NO.	COUNTY	FINANCIAL PROJECT ID
400	SEMINOLE	242592-4-52-01

ROADWAY PROFILE
RAMP LMB3

SHEET NO. 283

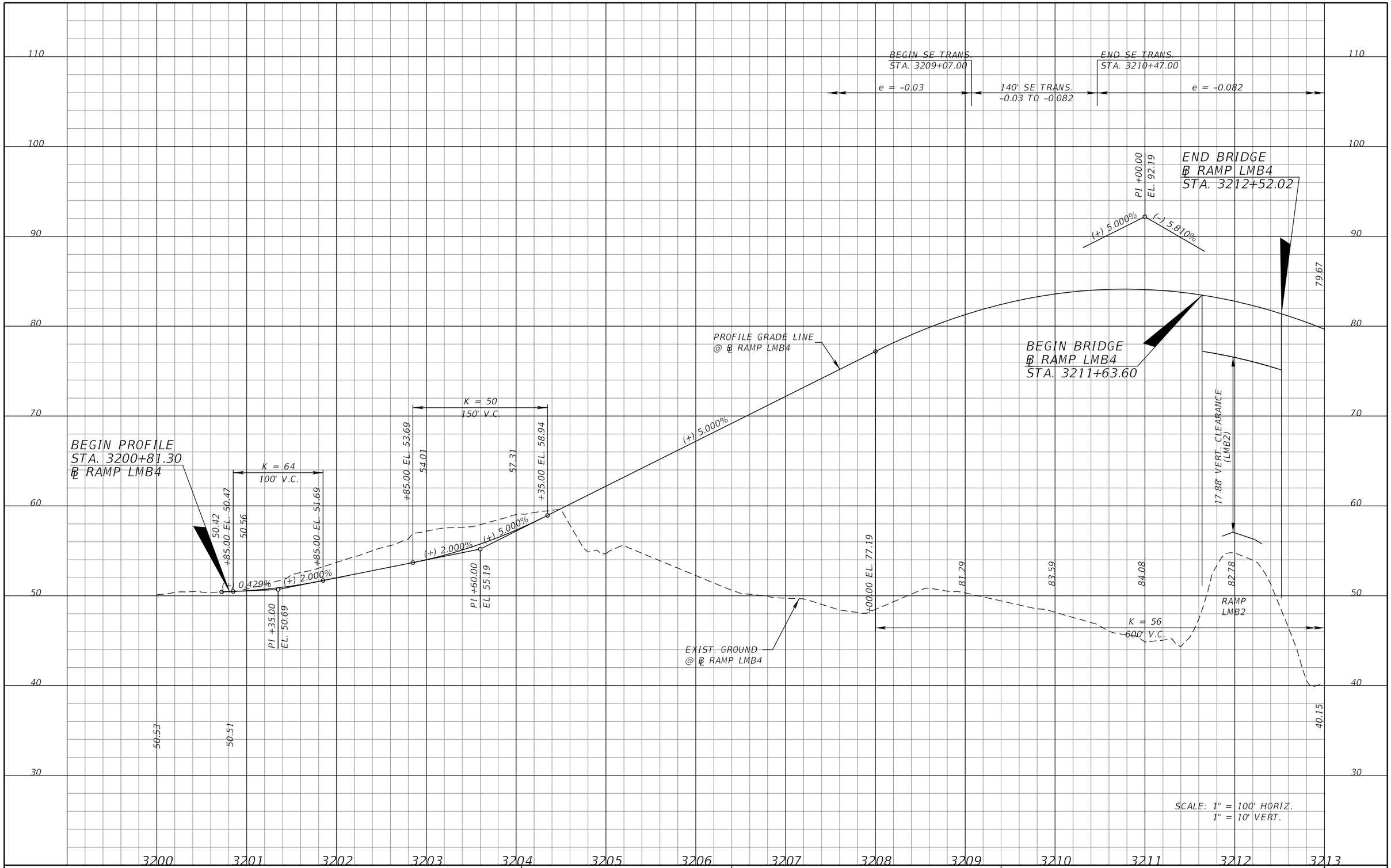

REVISIONS			
DATE	DESCRIPTION	DATE	DESCRIPTION

MICHAEL J. QUARTETTI, P.E.
P.E. LICENSE NUMBER 45976
PARSONS BRINCKERHOFF, INC.
2202 N WEST SHORE BLVD., SUITE 300
TAMPA, FL 33607
CERTIFICATE OF AUTHORIZATION 00001462

STATE OF FLORIDA
DEPARTMENT OF TRANSPORTATION

ROAD NO.	COUNTY	FINANCIAL PROJECT ID
400	SEMINOLE	242592-4-52-01

ROADWAY PROFILE
RAMP LMB4

SHEET NO. 284

e = -0.082

BEGIN SE TRANS.
STA. 3220+60.00

165' SE TRANS.
-0.082 TO -0.02

END SE TRANS.
STA. 3222+25.00

e = -0.02

K = 109
600' V.C.

SPLINE GRADE
FUNCTION ON I-4 EB
PROFILE & TYPICAL SECTION

K = 56
600' V.C.

(-) 5.810%

(-) 5.810%

(-) 0.320%

(-) 0.323%

PROFILE GRADE LINE
@ ℄ RAMP LMB4

EXIST. GROUND
@ ℄ RAMP LMB4

79.67

+00.00 EL. 68.95

63.60

59.16

55.64

53.03

51.34

+00.00 EL. 50.55

STA. 3221+50.00

50.55

74.76

+00.00 EL. 74.76

PI +00.00
EL. 51.52

40.15

PI +50.00
EL. 50.39

PI +00.00
EL. 50.24

PI +50.00
EL. 50.09

PI +00.00
EL. 49.94

PI +50100
EL. 49.79

PI +00.00
EL. 49.66

PI +50.00
EL. 49.60

PI +00.00
EL. 49.59

PI +50.00
EL. 49.65

PI +00.00
EL. 49.77

PI +50.00
EL. 49.96

PI +00.00
EL. 50.21

76.18

50.21

AB88
3221+74.87
-17.159
48.581
▼9/4/2015
▽9/4/2015

SCALE: 1" = 100' HORIZ.
1" = 10' VERT.

110 100 90 80 70 60 50 40 30

3213 3214 3215 3216 3217 3218 3219 3220 3221 3222 3223 3224 3225 3226 3227

REVISIONS			
DATE	DESCRIPTION	DATE	DESCRIPTION

MICHAEL J. QUARTETTI, P.E.
P.E. LICENSE NUMBER 45976
PARSONS BRINCKERHOFF, INC.
2202 N WEST SHORE BLVD., SUITE 300
TAMPA, FL 33607
CERTIFICATE OF AUTHORIZATION 00001462

STATE OF FLORIDA
DEPARTMENT OF TRANSPORTATION

ROAD NO.	COUNTY	FINANCIAL PROJECT ID
400	SEMINOLE	242592-4-52-01

ROADWAY PROFILE
RAMP LMB4

SHEET NO. 285

SPLINE GRADE
FUNCTION ON I-4 EB
PROFILE & TYPICAL SECTION

100 90 80 70 60 50 40 30 20

76.18 66.47 64.23 50.21

PROFILE GRADE LINE
@ ℄ RAMP LMB4

EXIST. GROUND
@ ℄ RAMP LMB4

PI +00.00 EL. 50.21
PI +50.00 EL. 50.52
PI +00.00 EL. 50.89
PI +50.00 EL. 51.33
PI +00.00 EL. 51.83
PI +50.00 EL. 52.39
PI +00.00 EL. 53.01
PI +50.00 EL. 53.70
PI +00.00 EL. 54.45
PI +50.00 EL. 55.26
PI +00.00 EL. 56.12
PI +50.00 EL. 56.97
PI +00.00 EL. 57.83
PI +50.00 EL. 58.69
PI +00.00 EL. 59.54
PI +50.00 EL. 60.35
PI +00.00 EL. 61.11
PI +50.00 EL. 61.82
PI +00.00 EL. 62.49
PI +50.00 EL. 63.10
PI +00.00 EL. 63.67
PI +50.00 EL. 64.19
PI +00.00 EL. 64.66
PI +50.00 EL. 65.08
PI +00.00 EL. 65.45
PI +50.00 EL. 65.78
PI +00.00 EL. 66.06
PI +50.00 EL. 66.29
PI +00.00 EL. 66.47

2 AB92
3231+67.18
-5.351
52.016

SCALE: 1" = 100' HORIZ.
1" = 10' VERT.

3227 3228 3229 3230 3231 3232 3233 3234 3235 3236 3237 3238 3239 3240 3241

REVISIONS			
DATE	DESCRIPTION	DATE	DESCRIPTION

MICHAEL J. QUARTETTI, P.E.
P.E. LICENSE NUMBER 45976
PARSONS BRINCKERHOFF, INC.
2202 N WEST SHORE BLVD., SUITE 300
TAMPA, FL 33607
CERTIFICATE OF AUTHORIZATION 00001462

STATE OF FLORIDA
DEPARTMENT OF TRANSPORTATION

ROAD NO.	COUNTY	FINANCIAL PROJECT ID
400	SEMINOLE	242592-4-52-01

ROADWAY PROFILE
RAMP LMB4

SHEET NO. 286

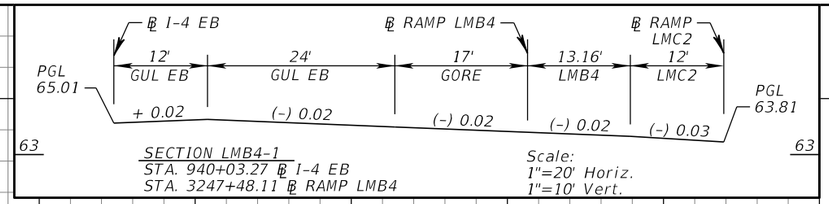

REVISIONS			
DATE	DESCRIPTION	DATE	DESCRIPTION

MICHAEL J. QUARTETTI, P.E.
P.E. LICENSE NUMBER 45976
PARSONS BRINCKERHOFF, INC.
2202 N WEST SHORE BLVD., SUITE 300
TAMPA, FL 33607
CERTIFICATE OF AUTHORIZATION 00001462

STATE OF FLORIDA
DEPARTMENT OF TRANSPORTATION

ROAD NO.	COUNTY	FINANCIAL PROJECT ID
400	SEMINOLE	242592-4-52-01

ROADWAY PROFILE
RAMP LMB4

SHEET NO. 287

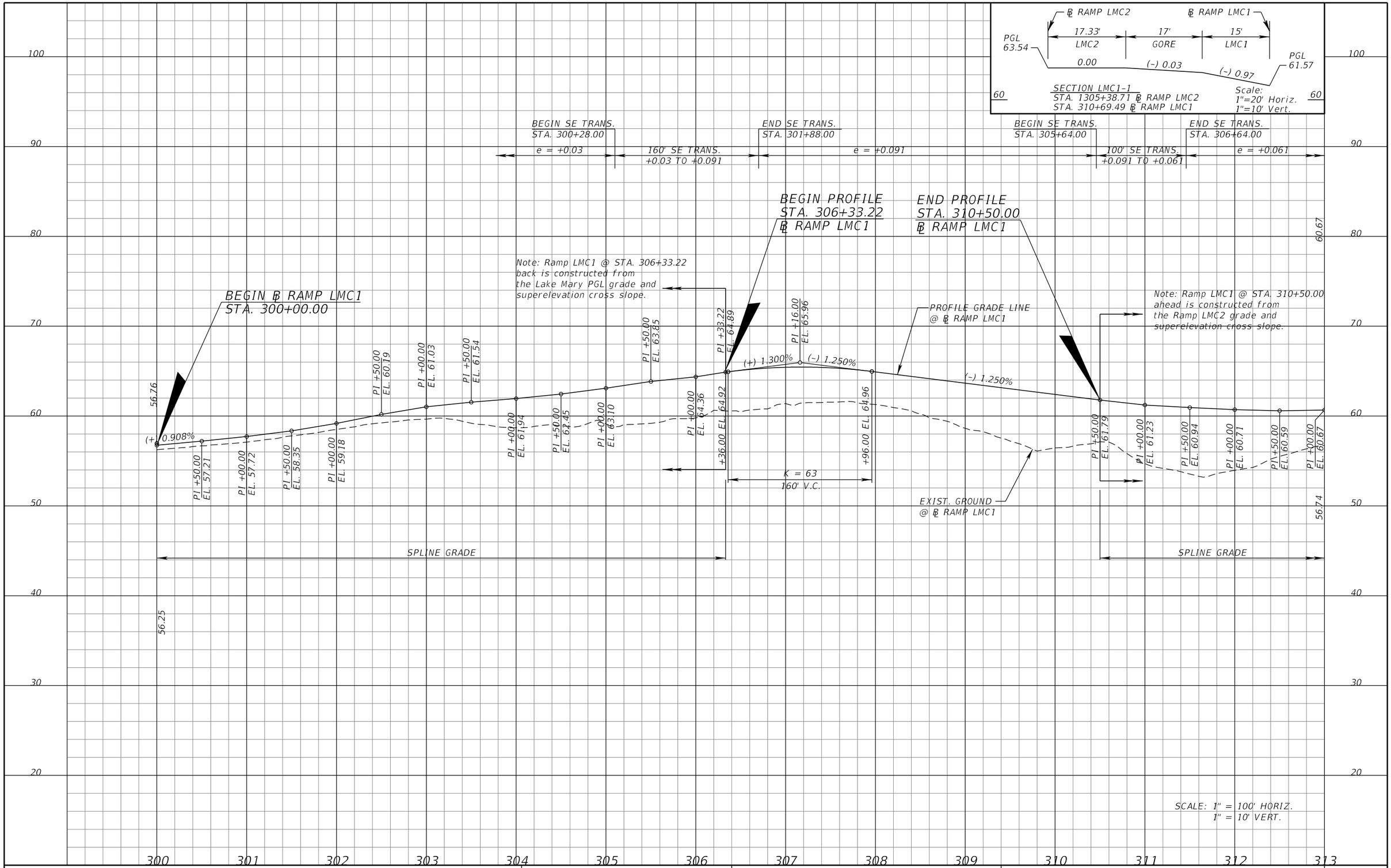

SCALE: 1" = 100' HORIZ.
1" = 10' VERT.

REVISIONS			
DATE	DESCRIPTION	DATE	DESCRIPTION

MICHAEL J. QUARTETTI, P.E.
P.E. LICENSE NUMBER 45976
PARSONS BRINCKERHOFF, INC.
2202 N WEST SHORE BLVD., SUITE 300
TAMPA, FL 33607
CERTIFICATE OF AUTHORIZATION 00001462

STATE OF FLORIDA
DEPARTMENT OF TRANSPORTATION

ROAD NO.	COUNTY	FINANCIAL PROJECT ID
400	SEMINOLE	242592-4-52-01

ROADWAY PROFILE
RAMP LMC1

SHEET NO. 288

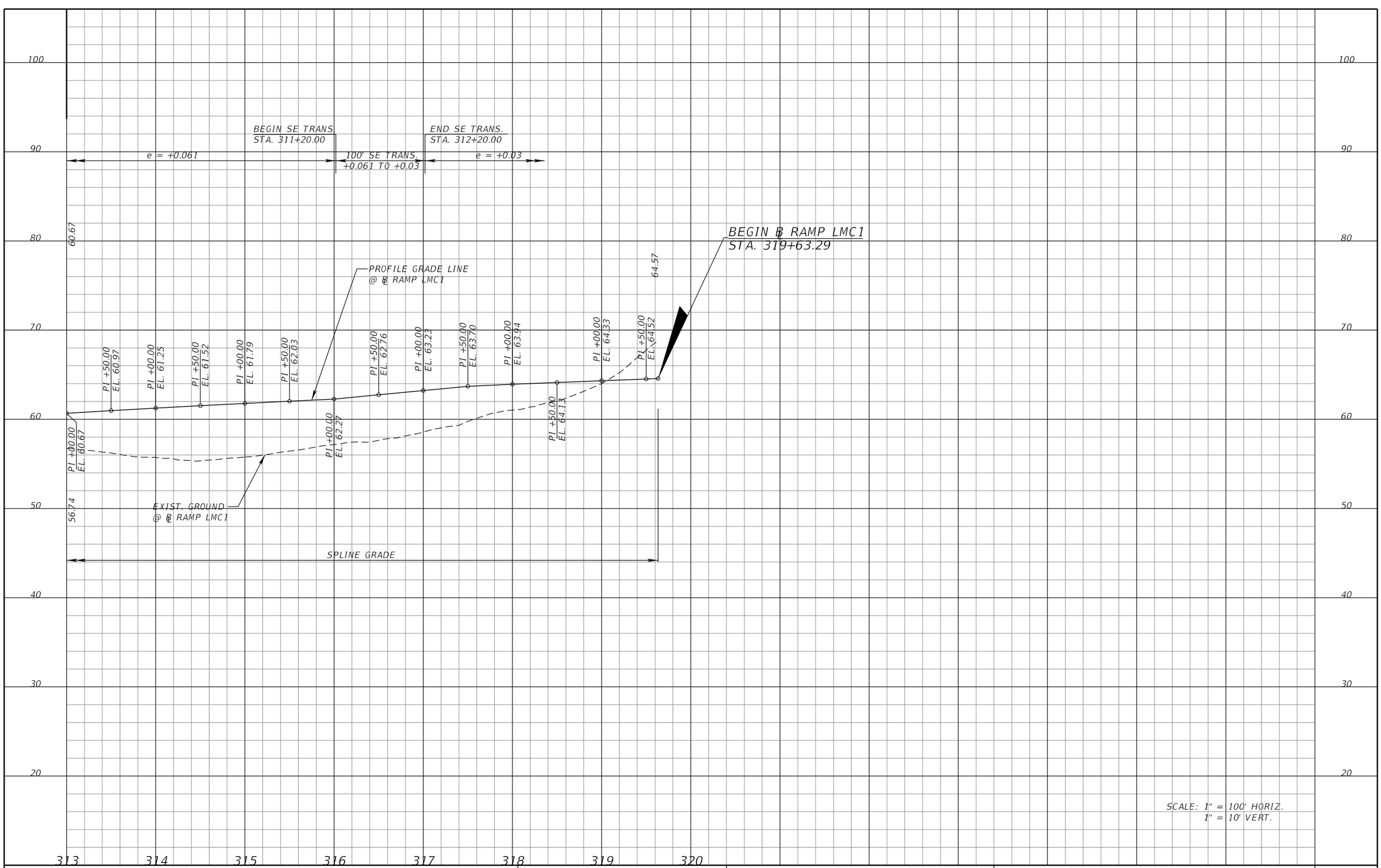

SCALE: 1" = 100' HORIZ.
1" = 10' VERT.

REVISIONS

DATE	DESCRIPTION	DATE	DESCRIPTION

MICHAEL J. QUARTETTI, P.E.
P.E. LICENSE NUMBER 45976
PARSONS BRINCKERHOFF, INC.
2202 N WEST SHORE BLVD., SUITE 300
TAMPA, FL 33607
CERTIFICATE OF AUTHORIZATION 00001462

STATE OF FLORIDA
DEPARTMENT OF TRANSPORTATION

ROAD NO.	COUNTY	FINANCIAL PROJECT ID
400	SEMINOLE	242592-4-52-01

ROADWAY PROFILE
RAMP LMC1

SHEET NO. 289

BEGIN SE TRANS.
STA. 1300+61.00
e = +0.03

100' SE TRANS.
+0.03 TO +0.06

END SE TRANS.
STA. 1301+61.00
e = +0.06

BEGIN SE TRANS.
STA. 1302+62.00

252' SE TRANS.
+0.06 TO -0.02

END SE TRANS.
STA. 1305+14.00
e = -0.02

BEGIN SE TRANS.
STA. 1305+46.00

110' SE TRANS.
-0.02 TO -0.061

END SE TRANS.
STA. 1306+56.00
e = -0.061

BEGIN SE TRANS.
STA. 1309+66.00

100' SE TRANS.
-0.061 TO -0.03

END SE TRANS.
STA. 1310+66.00
e = -0.03

BEGIN ℄ RAMP LMC2
STA. 1300+00.00

Note: Ramp LMC2 @ STA. 1302+65.66
Back is constructed from
The Lake Mary PGL Grade and
Superelevation cross slope.

BEGIN PROFILE
STA. 1302+65.66
℄ RAMP LMC2

PI +50.00
EL. 75.31

PI +00.00
EL. 75.03

PI +50.00
EL. 74.58

PI +00.00
EL. 73.79

PI +50.00
EL. 72.45

PI +65.66
EL. 71.96

0.268%

K = 80
320' V.C.

+87.93 EL. 67.55

67.13

64.30

62.72

62.39

+08.07 EL. 62.42

65.11

(-) 3.601%

(-) 3.601%

(+) 0.392%

(+) 0.392%

PT +48.00
EL. 64.79

SPLINE GRADE

EXIST. GROUND
@ ℄ RAMP LMC2

50.26

62.99

110
100
90
80
70
60
50
40
30

1300 1301 1302 1303 1304 1305 1306 1307 1308 1309 1310 1311 1312 1313 1314

REVISIONS			
DATE	DESCRIPTION	DATE	DESCRIPTION

MICHAEL J. QUARTETTI, P.E.
P.E. LICENSE NUMBER 45976
PARSONS BRINCKERHOFF, INC.
2202 N WEST SHORE BLVD., SUITE 300
TAMPA, FL 33607
CERTIFICATE OF AUTHORIZATION 00001462

STATE OF FLORIDA
DEPARTMENT OF TRANSPORTATION

ROAD NO.	COUNTY	FINANCIAL PROJECT ID
400	SEMINOLE	242592-4-52-01

ROADWAY PROFILE
RAMP LMC2

SHEET NO.
290

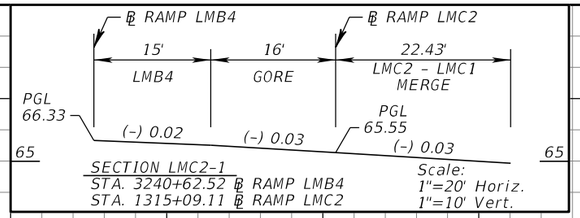

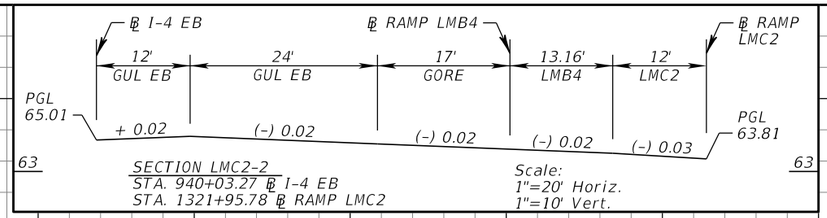

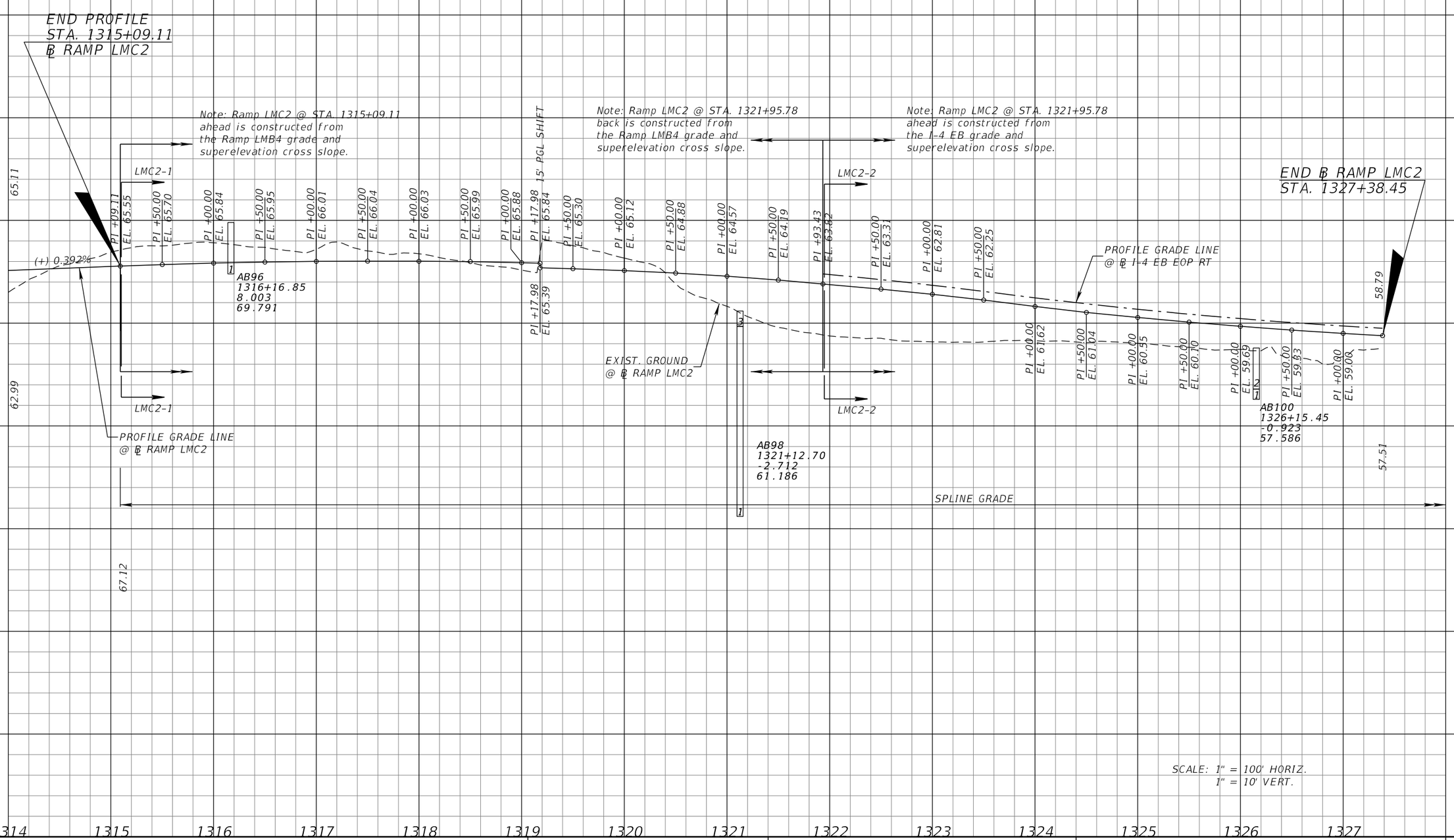

REVISIONS			
DATE	DESCRIPTION	DATE	DESCRIPTION

MICHAEL J. QUARTETTI, P.E.
P.E. LICENSE NUMBER 45976
PARSONS BRINCKERHOFF, INC.
2202 N WEST SHORE BLVD., SUITE 300
TAMPA, FL 33607
CERTIFICATE OF AUTHORIZATION 00001462

STATE OF FLORIDA
DEPARTMENT OF TRANSPORTATION

ROAD NO.	COUNTY	FINANCIAL PROJECT ID
400	SEMINOLE	242592-4-52-01

ROADWAY PROFILE
RAMP LMC2

SHEET NO. 291

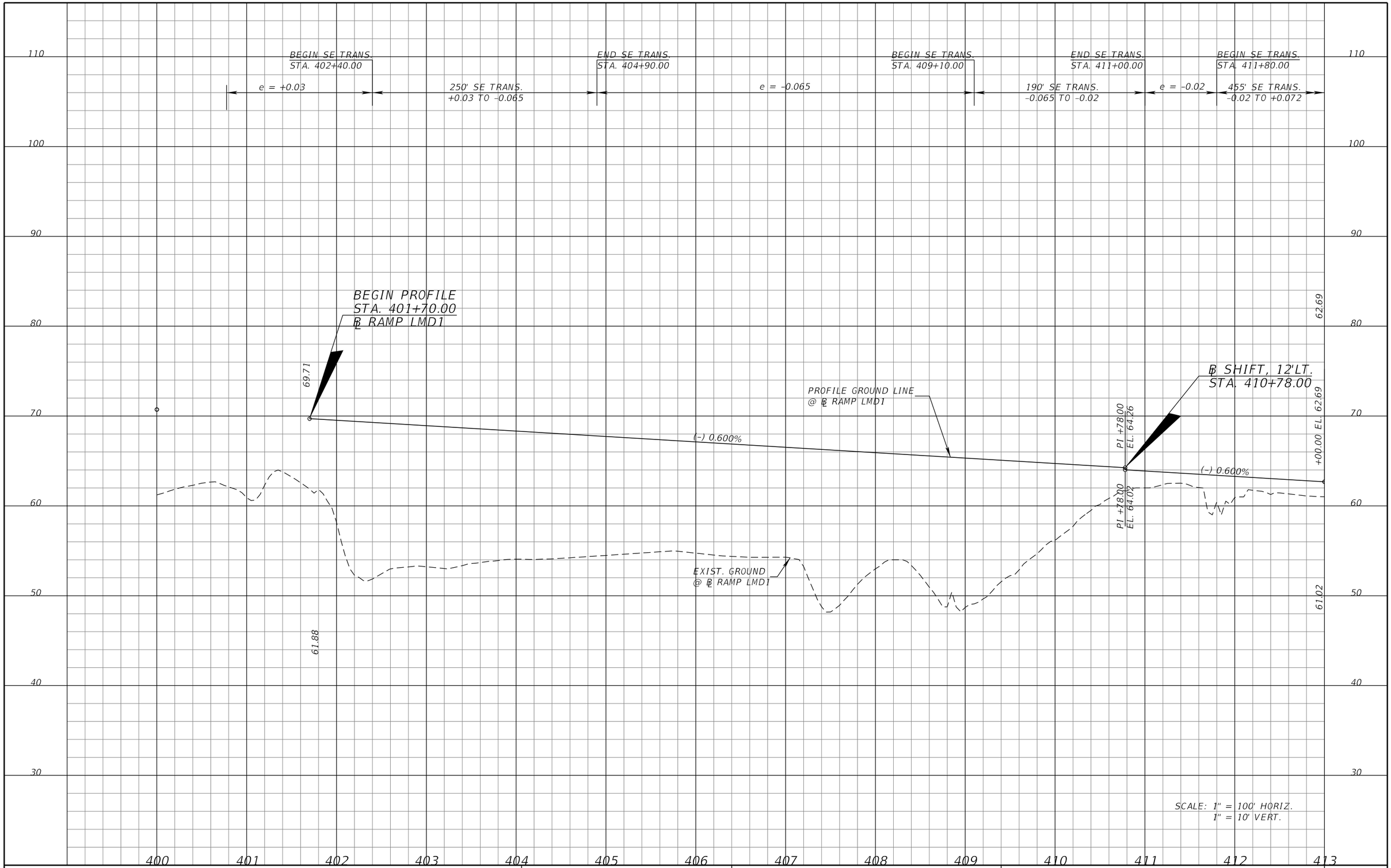

REVISIONS			
DATE	DESCRIPTION	DATE	DESCRIPTION

MICHAEL J. QUARTETTI, P.E.
P.E. LICENSE NUMBER 45976
PARSONS BRINCKERHOFF, INC.
2202 N WEST SHORE BLVD., SUITE 300
TAMPA, FL 33607
CERTIFICATE OF AUTHORIZATION 00001462

STATE OF FLORIDA
DEPARTMENT OF TRANSPORTATION

ROAD NO.	COUNTY	FINANCIAL PROJECT ID
400	SEMINOLE	242592-4-52-01

ROADWAY PROFILE
RAMP LMD1

SHEET NO. 292

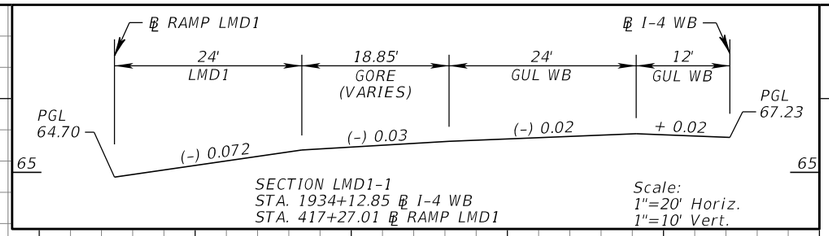

SECTION LMD1-1
STA. 1934+12.85 ℄ I-4 WB
STA. 417+27.01 ℄ RAMP LMD1

Scale:
1"=20' Horiz.
1"=10' Vert.

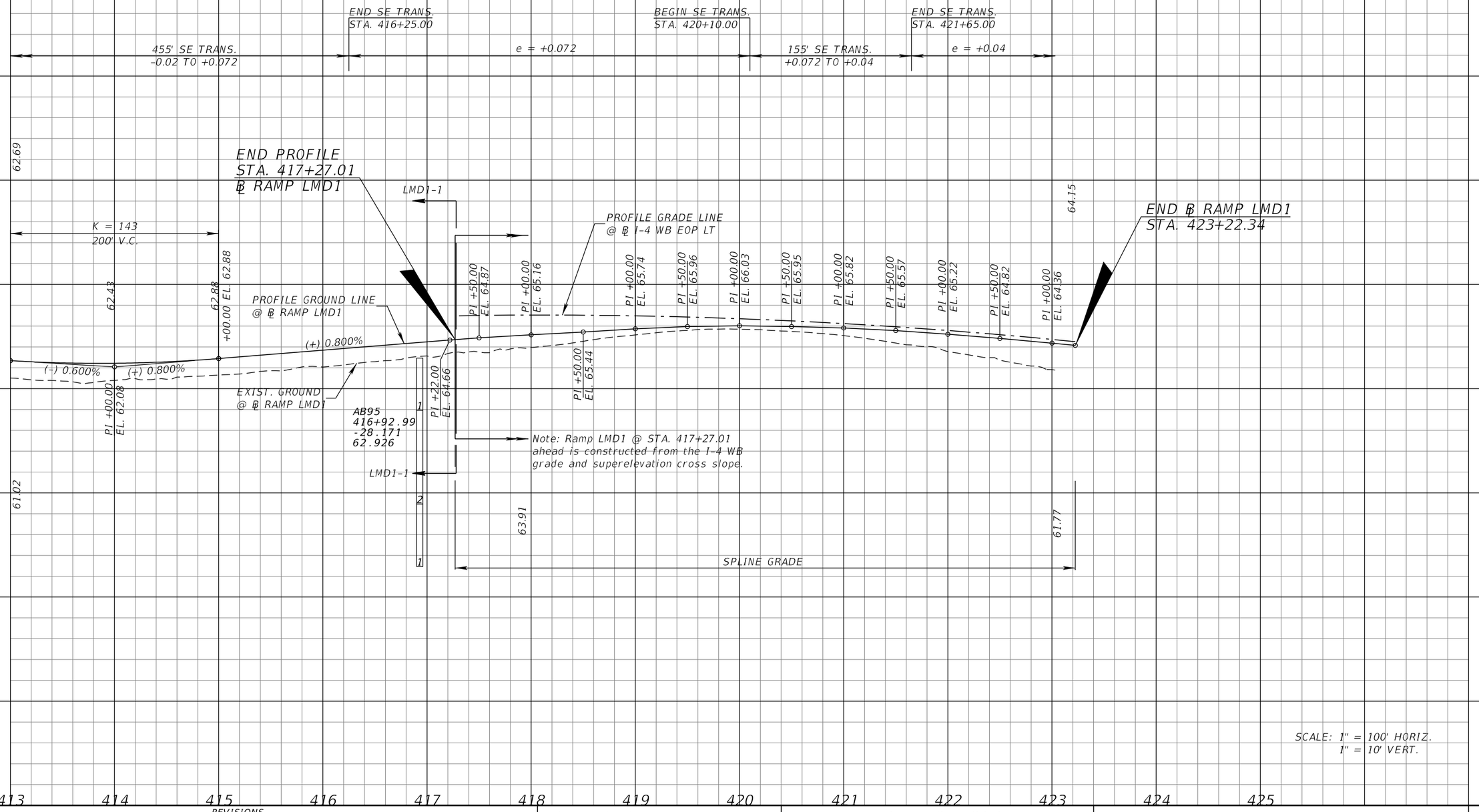

SCALE: 1" = 100' HORIZ.
1" = 10' VERT.

REVISIONS			
DATE	DESCRIPTION	DATE	DESCRIPTION

MICHAEL J. QUARTETTI, P.E.
P.E. LICENSE NUMBER 45976
PARSONS BRINCKERHOFF, INC.
2202 N WEST SHORE BLVD., SUITE 300
TAMPA, FL 33607
CERTIFICATE OF AUTHORIZATION 00001462

STATE OF FLORIDA
DEPARTMENT OF TRANSPORTATION

ROAD NO.	COUNTY	FINANCIAL PROJECT ID
400	SEMINOLE	242592-4-52-01

ROADWAY PROFILE
RAMP LMD1

SHEET NO. 293

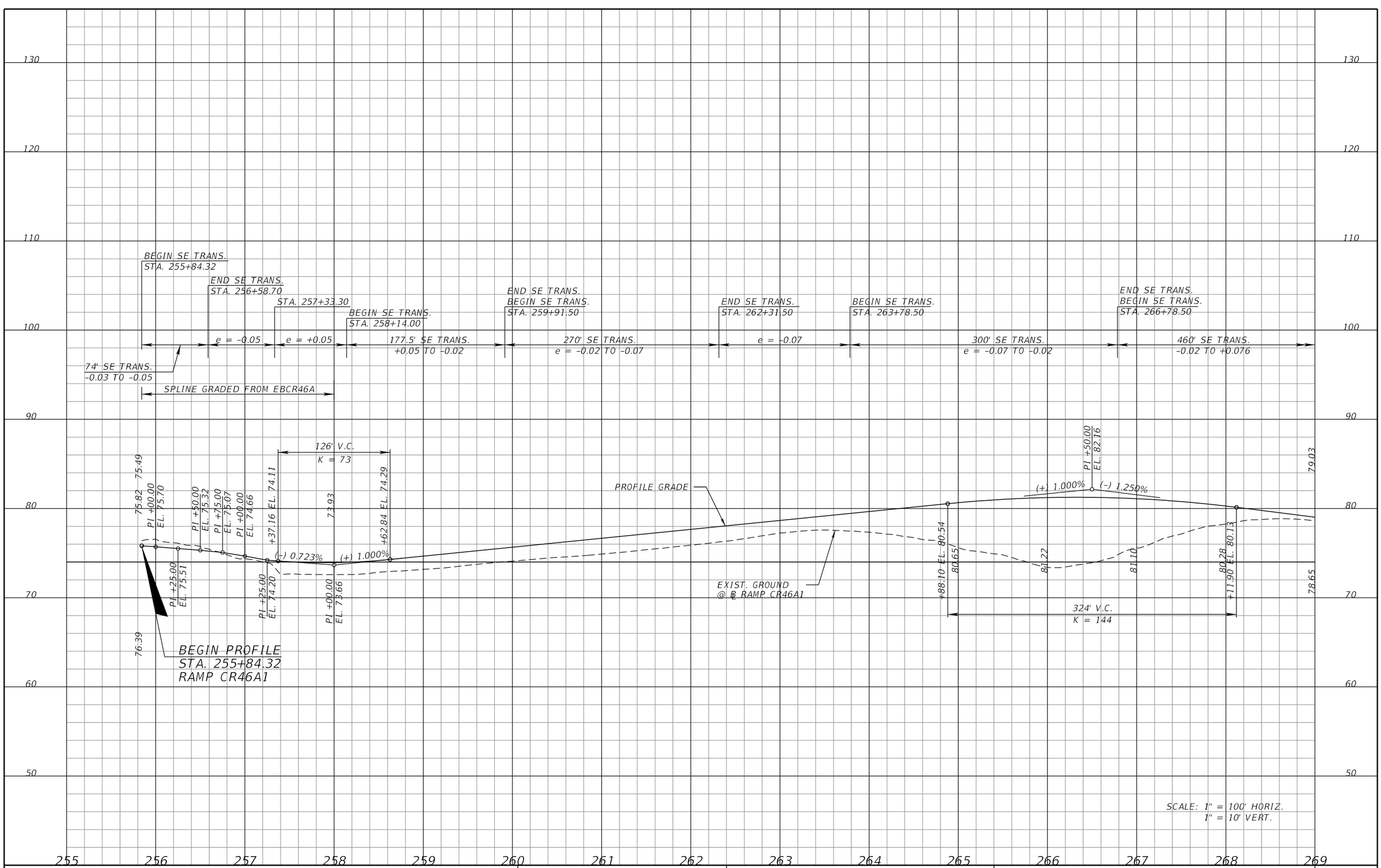

SCALE: 1" = 100' HORIZ.
1" = 10' VERT.

REVISIONS			
DATE	DESCRIPTION	DATE	DESCRIPTION

MICHAEL J. QUARTETTI, P.E.
P.E. LICENSE NUMBER 45976
PARSONS BRINCKERHOFF, INC.
2202 N WEST SHORE BLVD., SUITE 300
TAMPA, FL 33607
CERTIFICATE OF AUTHORIZATION 00001462

STATE OF FLORIDA
DEPARTMENT OF TRANSPORTATION

ROAD NO.	COUNTY	FINANCIAL PROJECT ID
400	SEMINOLE	242592-4-52-01

ROADWAY PROFILE
RAMP CR46A1

SHEET NO. 294

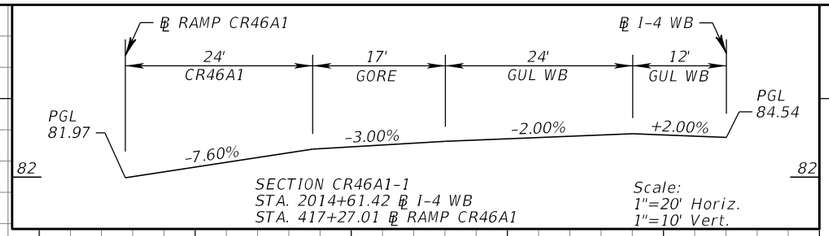

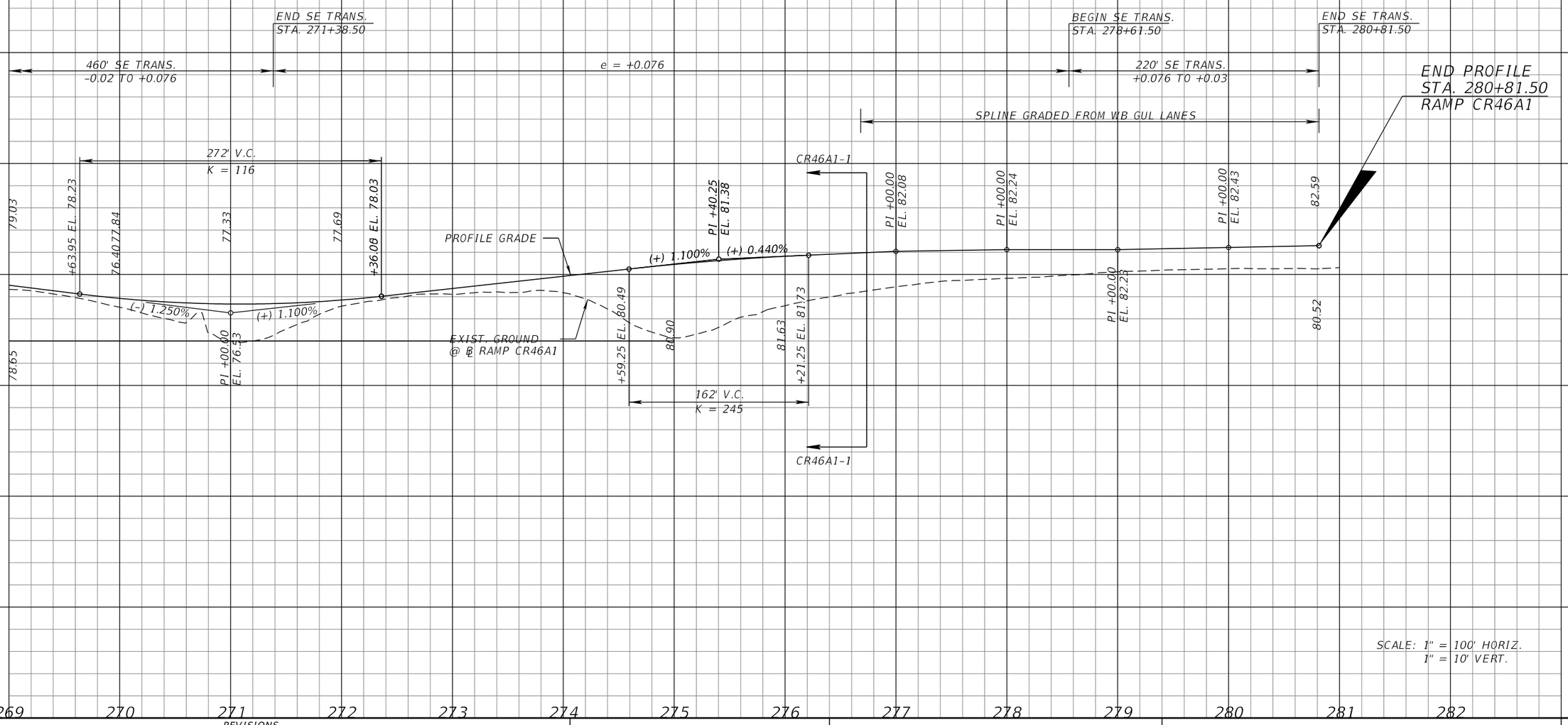

REVISIONS			
DATE	DESCRIPTION	DATE	DESCRIPTION

MICHAEL J. QUARTETTI, P.E.
P.E. LICENSE NUMBER 45976
PARSONS BRINCKERHOFF, INC.
2202 N WEST SHORE BLVD., SUITE 300
TAMPA, FL 33607
CERTIFICATE OF AUTHORIZATION 00001462

STATE OF FLORIDA
DEPARTMENT OF TRANSPORTATION

ROAD NO.	COUNTY	FINANCIAL PROJECT ID
400	SEMINOLE	242592-4-52-01

ROADWAY PROFILE
RAMP CR46A1

SHEET NO. 295

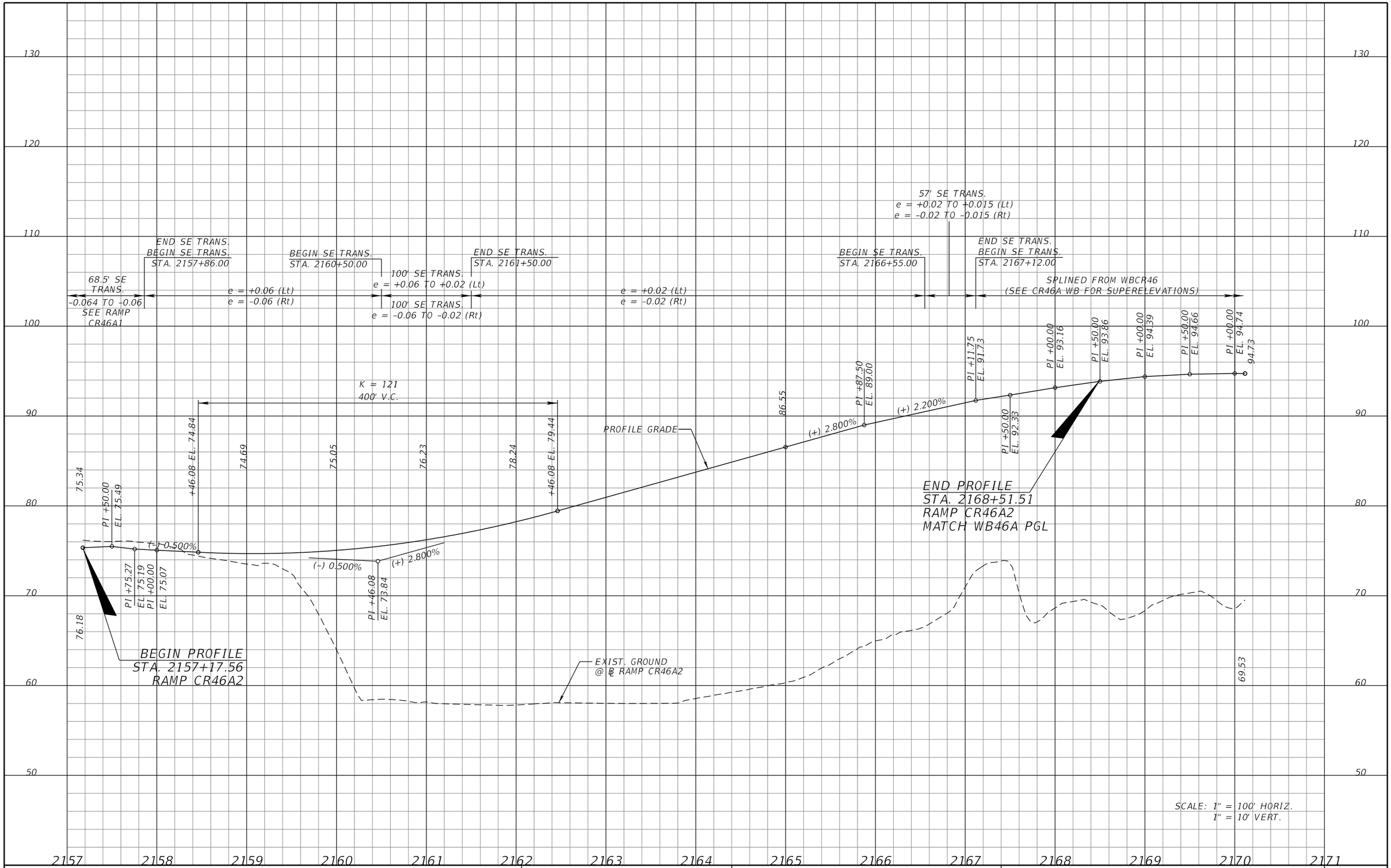

REVISIONS			
DATE	DESCRIPTION	DATE	DESCRIPTION

MICHAEL J. QUARTETTI, P.E.
P.E. LICENSE NUMBER 45976
PARSONS BRINCKERHOFF, INC.
2202 N WEST SHORE BLVD., SUITE 300
TAMPA, FL 33607
CERTIFICATE OF AUTHORIZATION 00001462

STATE OF FLORIDA
DEPARTMENT OF TRANSPORTATION

ROAD NO.	COUNTY	FINANCIAL PROJECT ID
400	SEMINOLE	242592-4-52-01

ROADWAY PROFILE RAMP CR46A2

SHEET NO. 296

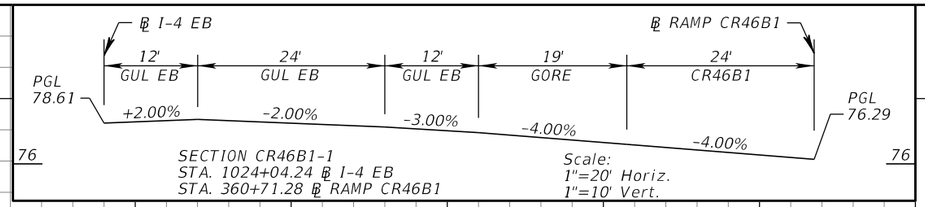

REVISIONS			
DATE	DESCRIPTION	DATE	DESCRIPTION

MICHAEL J. QUARTETTI, P.E.
P.E. LICENSE NUMBER 45976
PARSONS BRINCKERHOFF, INC.
2202 N WEST SHORE BLVD., SUITE 300
TAMPA, FL 33607
CERTIFICATE OF AUTHORIZATION 00001462

STATE OF FLORIDA
DEPARTMENT OF TRANSPORTATION

ROAD NO.	COUNTY	FINANCIAL PROJECT ID
400	SEMINOLE	242592-4-52-01

ROADWAY PROFILE
RAMP CR46B1

SHEET NO. 297

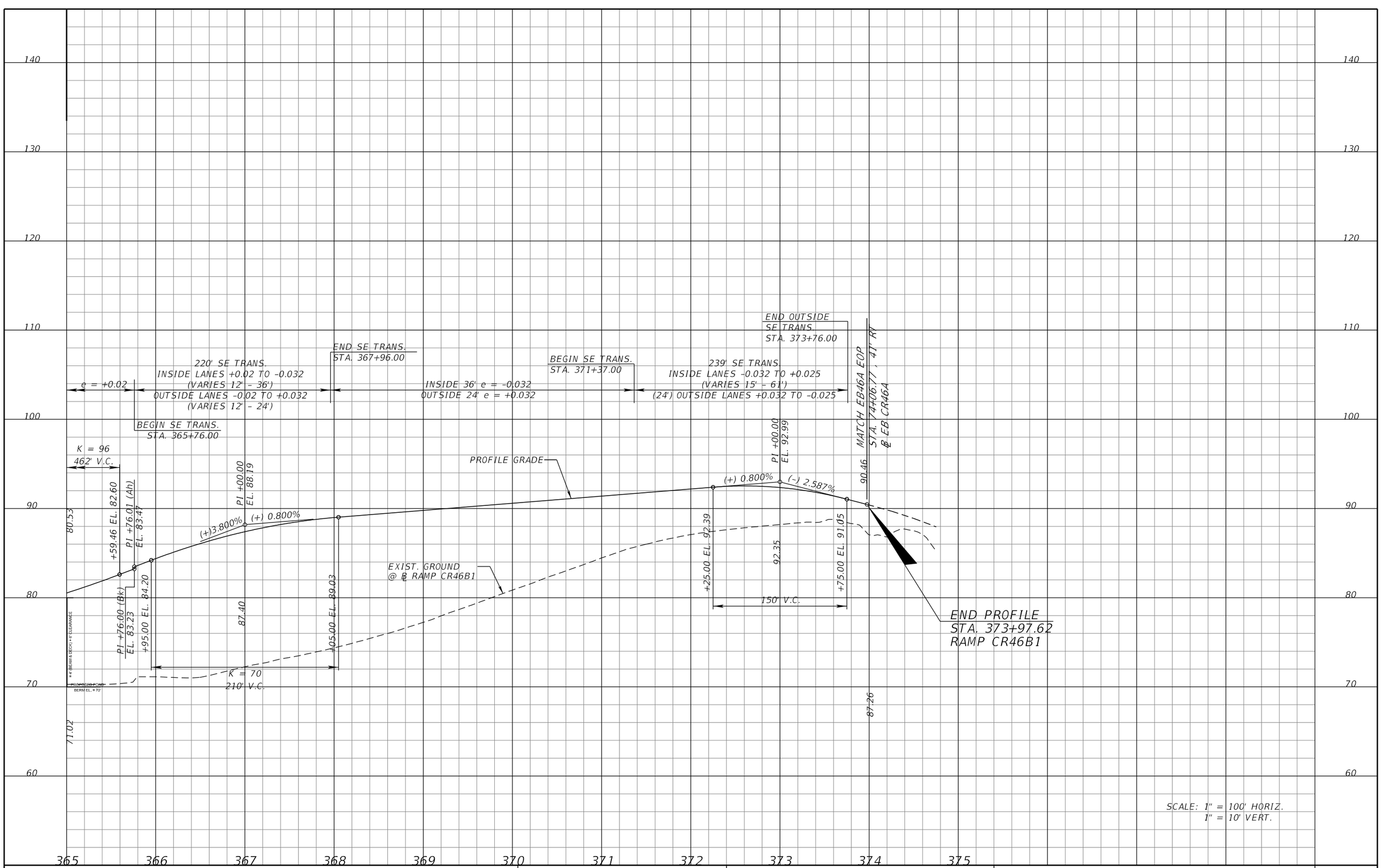

REVISIONS			
DATE	DESCRIPTION	DATE	DESCRIPTION

MICHAEL J. QUARTETTI, P.E.
P.E. LICENSE NUMBER 45976
PARSONS BRINCKERHOFF, INC.
2202 N WEST SHORE BLVD., SUITE 300
TAMPA, FL 33607
CERTIFICATE OF AUTHORIZATION 00001462

STATE OF FLORIDA
DEPARTMENT OF TRANSPORTATION

ROAD NO.	COUNTY	FINANCIAL PROJECT ID
400	SEMINOLE	242592-4-52-01

ROADWAY PROFILE
RAMP CR46B1

SHEET NO. 298

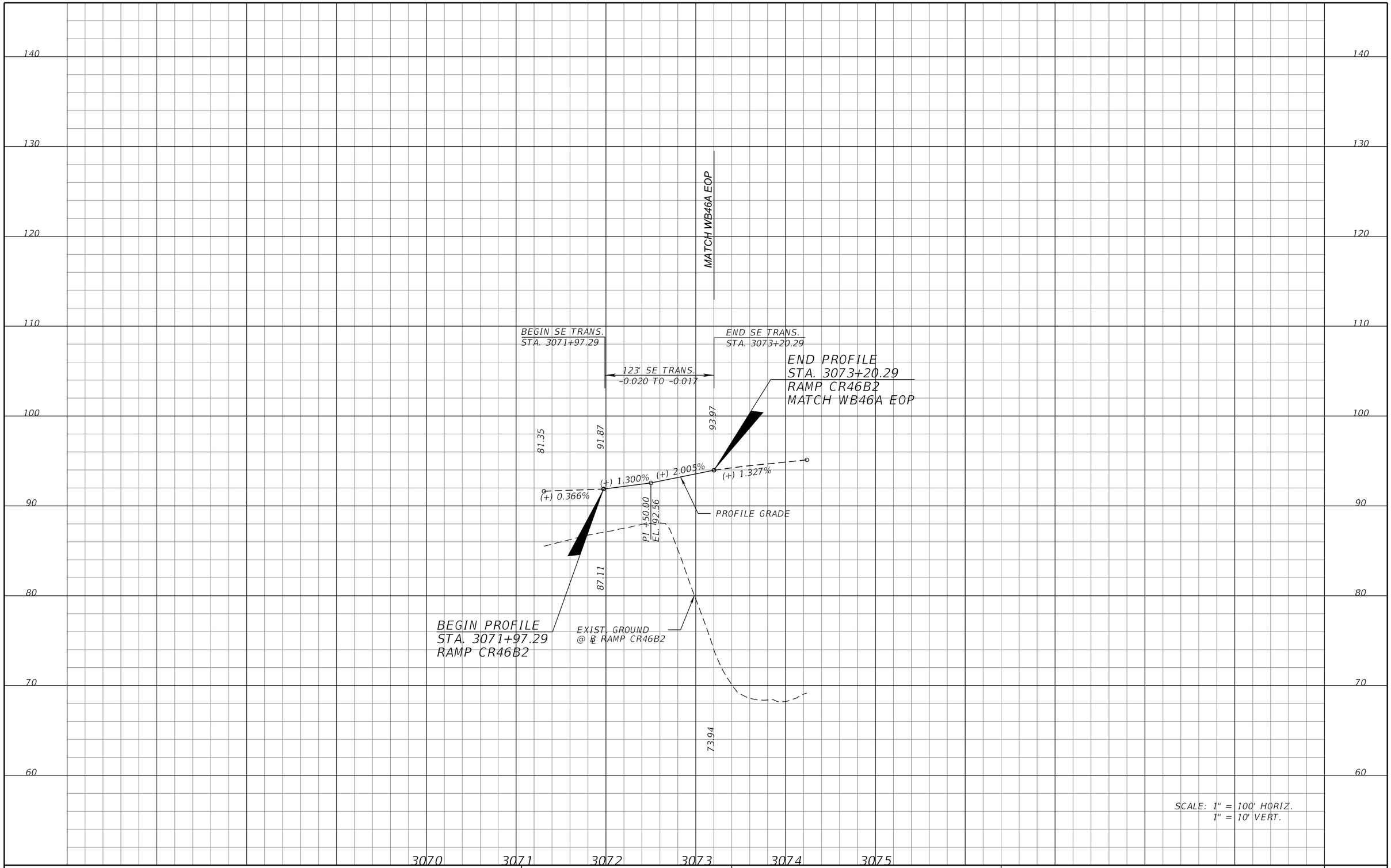

REVISIONS			
DATE	DESCRIPTION	DATE	DESCRIPTION

MICHAEL J. QUARTETTI, P.E.
P.E. LICENSE NUMBER 45976
PARSONS BRINCKERHOFF, INC.
2202 N WEST SHORE BLVD., SUITE 300
TAMPA, FL 33607
CERTIFICATE OF AUTHORIZATION 00001462

STATE OF FLORIDA
DEPARTMENT OF TRANSPORTATION

ROAD NO.	COUNTY	FINANCIAL PROJECT ID
400	SEMINOLE	242592-4-52-01

ROADWAY PROFILE
RAMP CR46B2

SHEET NO. 299

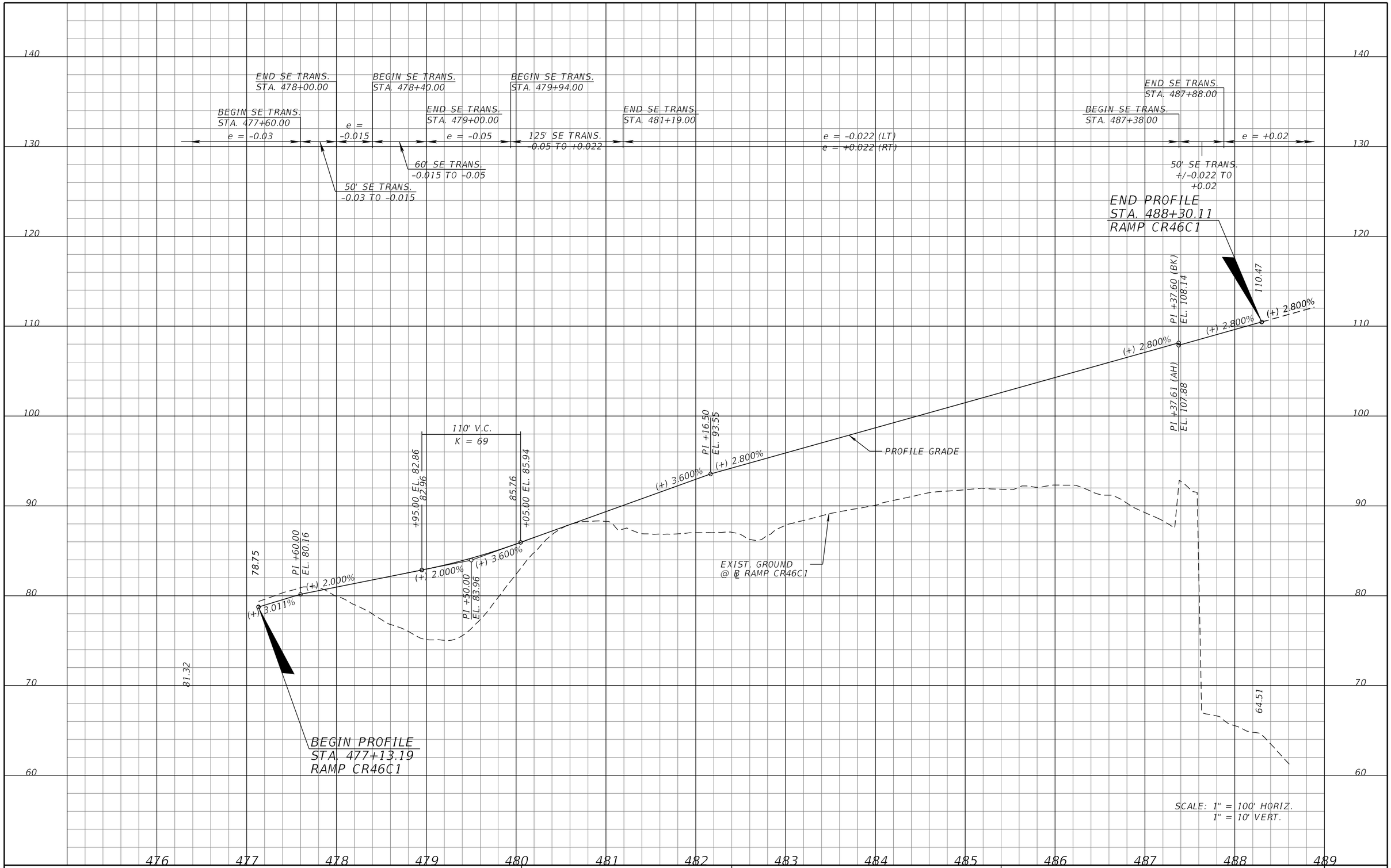

REVISIONS			
DATE	DESCRIPTION	DATE	DESCRIPTION

MICHAEL J. QUARTETTI, P.E.
P.E. LICENSE NUMBER 45976
PARSONS BRINCKERHOFF, INC.
2202 N WEST SHORE BLVD., SUITE 300
TAMPA, FL 33607
CERTIFICATE OF AUTHORIZATION 00001462

STATE OF FLORIDA
DEPARTMENT OF TRANSPORTATION

ROAD NO.	COUNTY	FINANCIAL PROJECT ID
400	SEMINOLE	242592-4-52-01

ROADWAY PROFILE
RAMP CR46C1

SHEET NO. 300

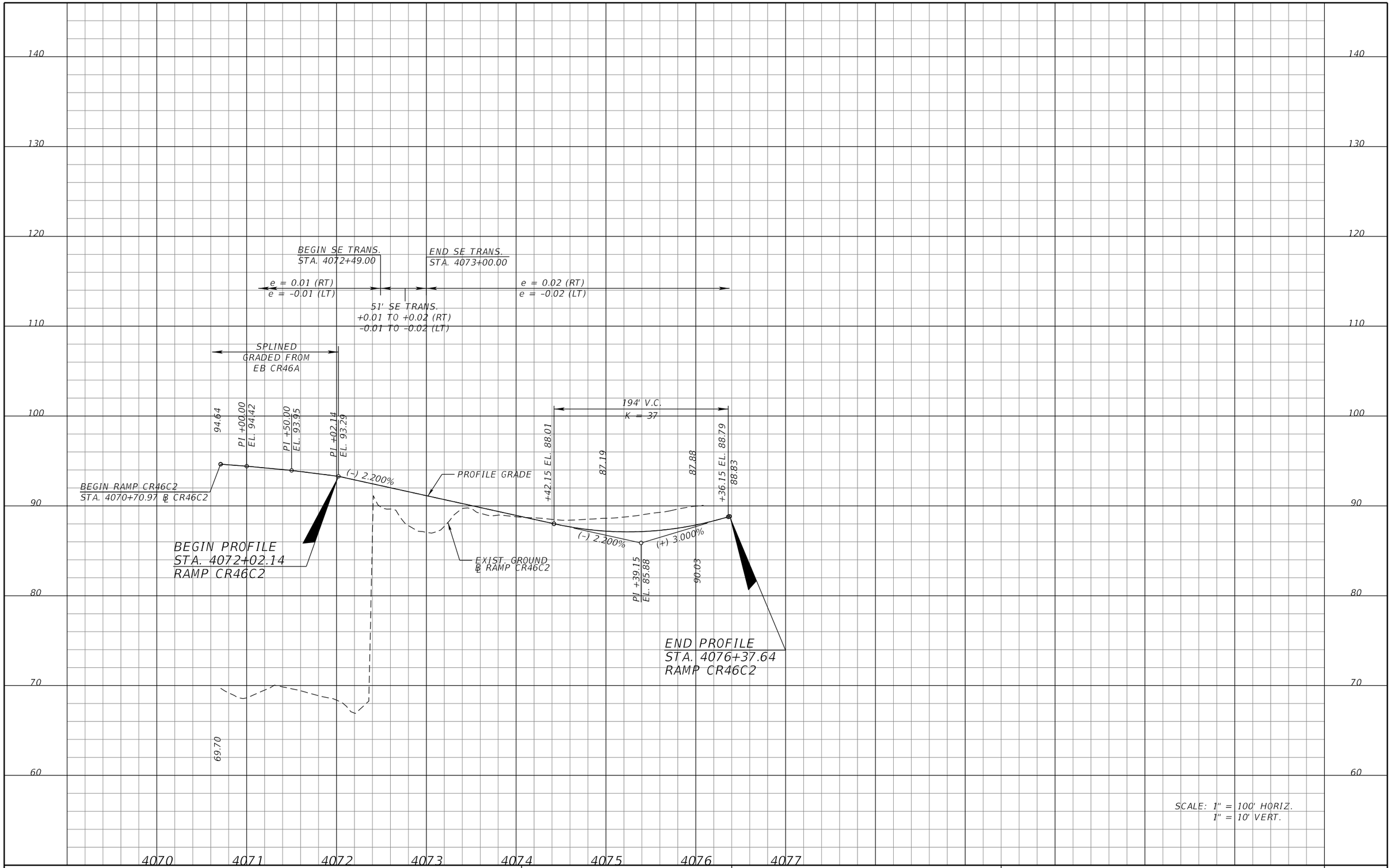

REVISIONS			
DATE	DESCRIPTION	DATE	DESCRIPTION

MICHAEL J. QUARTETTI, P.E.
P.E. LICENSE NUMBER 45976
PARSONS BRINCKERHOFF, INC.
2202 N WEST SHORE BLVD., SUITE 300
TAMPA, FL 33607
CERTIFICATE OF AUTHORIZATION 00001462

STATE OF FLORIDA
DEPARTMENT OF TRANSPORTATION

ROAD NO.	COUNTY	FINANCIAL PROJECT ID
400	SEMINOLE	242592-4-52-01

ROADWAY PROFILE
RAMP CR46C2

SHEET NO. 301

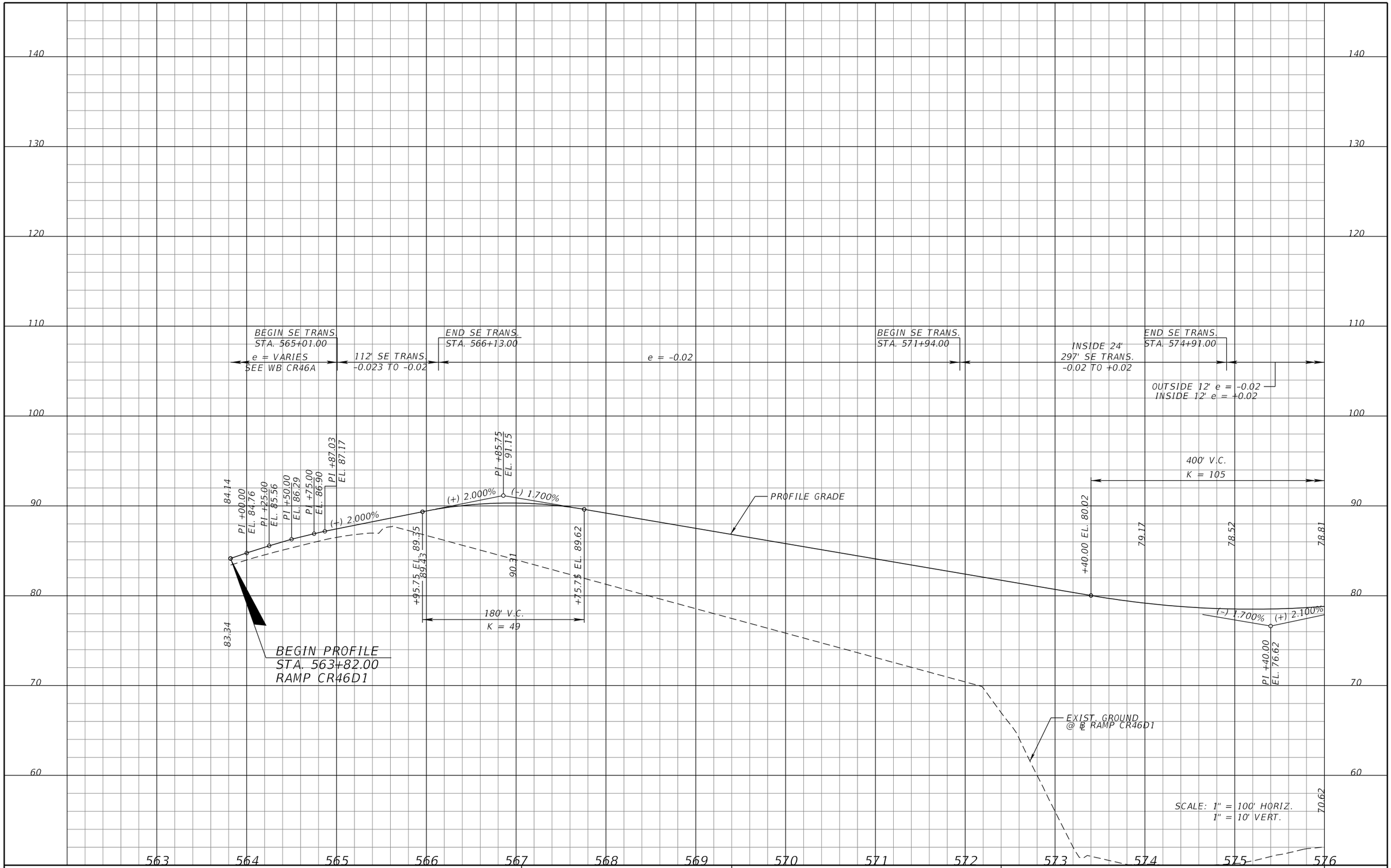

REVISIONS			
DATE	DESCRIPTION	DATE	DESCRIPTION

MICHAEL J. QUARTETTI, P.E.
P.E. LICENSE NUMBER 45976
PARSONS BRINCKERHOFF, INC.
2202 N WEST SHORE BLVD., SUITE 300
TAMPA, FL 33607
CERTIFICATE OF AUTHORIZATION 00001462

STATE OF FLORIDA
DEPARTMENT OF TRANSPORTATION

ROAD NO.	COUNTY	FINANCIAL PROJECT ID
400	SEMINOLE	242592-4-52-01

ROADWAY PROFILE
RAMP CR46D1

SHEET NO. 302

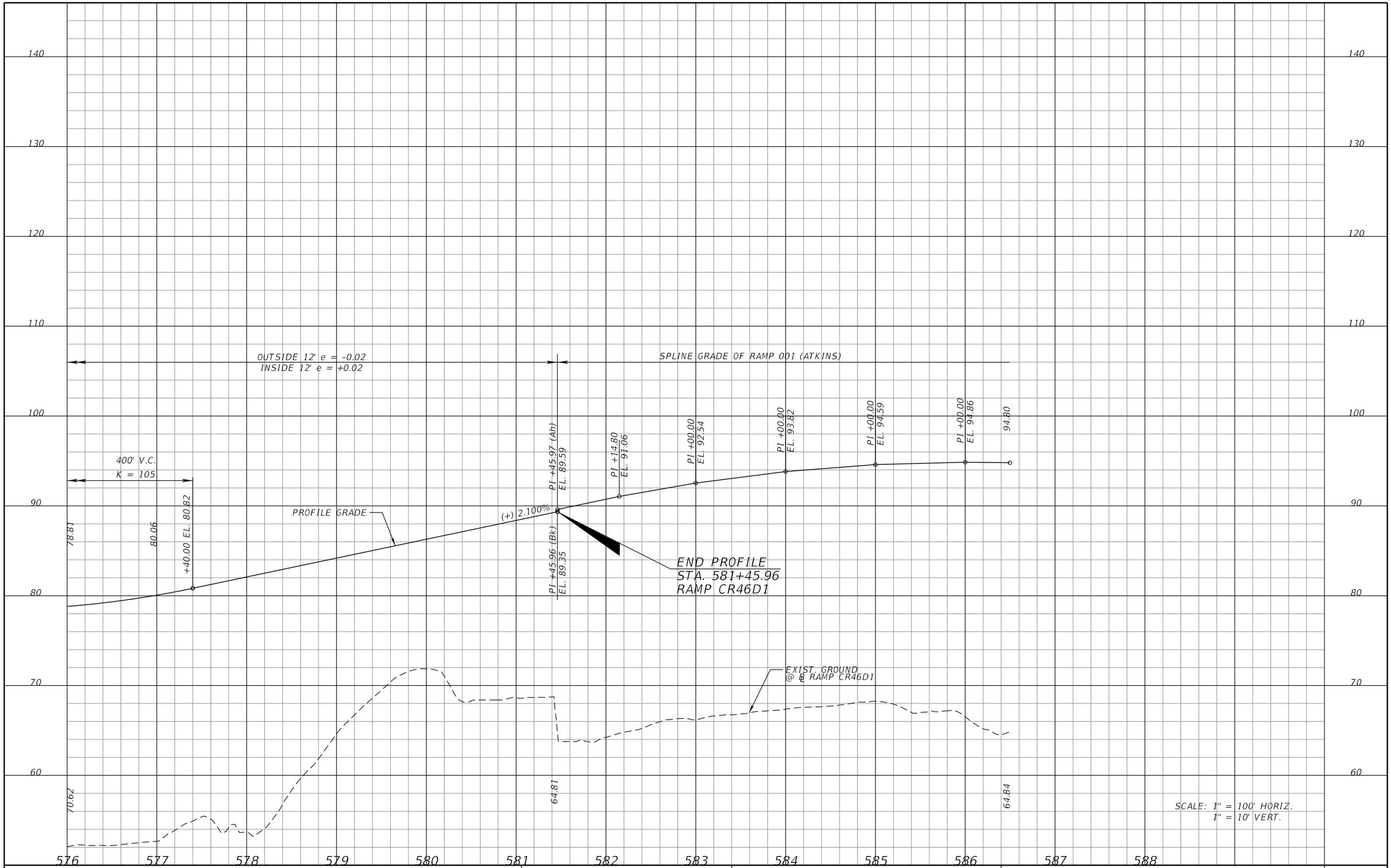

REVISIONS			
DATE	DESCRIPTION	DATE	DESCRIPTION

MICHAEL J. QUARTETTI, P.E.
P.E. LICENSE NUMBER 45976
PARSONS BRINCKERHOFF, INC.
2202 N WEST SHORE BLVD., SUITE 300
TAMPA, FL 33607
CERTIFICATE OF AUTHORIZATION 00001462

STATE OF FLORIDA
DEPARTMENT OF TRANSPORTATION

ROAD NO.	COUNTY	FINANCIAL PROJECT ID
400	SEMINOLE	242592-4-52-01

ROADWAY PROFILE
RAMP CR46D1

SHEET NO. 303

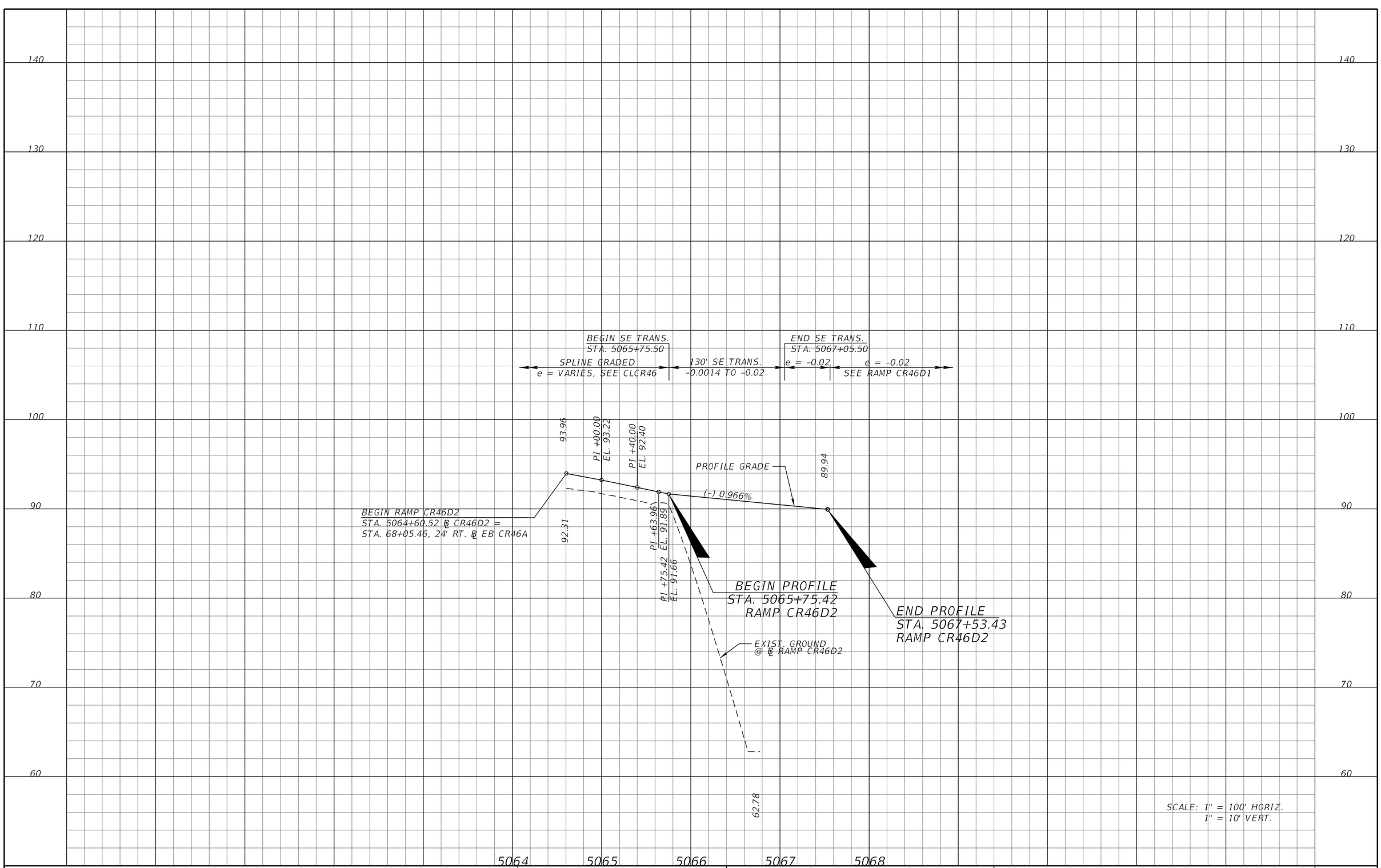

REVISIONS			
DATE	DESCRIPTION	DATE	DESCRIPTION

MICHAEL J. QUARTETTI, P.E.
P.E. LICENSE NUMBER 45976
PARSONS BRINCKERHOFF, INC.
2202 N WEST SHORE BLVD., SUITE 300
TAMPA, FL 33607
CERTIFICATE OF AUTHORIZATION 00001462

STATE OF FLORIDA
DEPARTMENT OF TRANSPORTATION

ROAD NO.	COUNTY	FINANCIAL PROJECT ID
400	SEMINOLE	242592-4-52-01

ROADWAY PROFILE
RAMP CR46D2

SHEET NO. 304

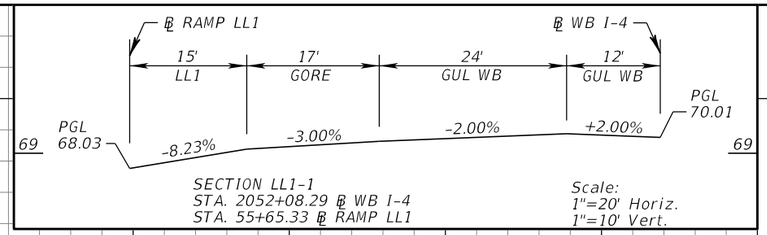

REVISIONS			
DATE	DESCRIPTION	DATE	DESCRIPTION

MICHAEL J. QUARTETTI, P.E.
P.E. LICENSE NUMBER 45976
PARSONS BRINCKERHOFF, INC.
2202 N WEST SHORE BLVD., SUITE 300
TAMPA, FL 33607
CERTIFICATE OF AUTHORIZATION 00001462

STATE OF FLORIDA
DEPARTMENT OF TRANSPORTATION

ROAD NO.	COUNTY	FINANCIAL PROJECT ID
400	SEMINOLE	242592-4-52-01

ROADWAY PROFILE
LL1

SHEET NO. 305

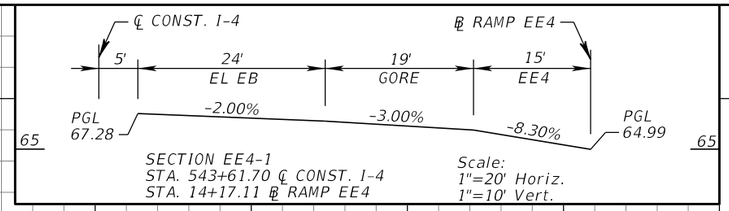

REVISIONS			
DATE	DESCRIPTION	DATE	DESCRIPTION

MICHAEL J. QUARTETTI, P.E.
P.E. LICENSE NUMBER 45976
PARSONS BRINCKERHOFF, INC.
2202 N WEST SHORE BLVD., SUITE 300
TAMPA, FL 33607
CERTIFICATE OF AUTHORIZATION 00001462

STATE OF FLORIDA
DEPARTMENT OF TRANSPORTATION

ROAD NO.	COUNTY	FINANCIAL PROJECT ID
400	SEMINOLE	242592-4-52-01

ROADWAY PROFILE
EE4

SHEET NO. 306

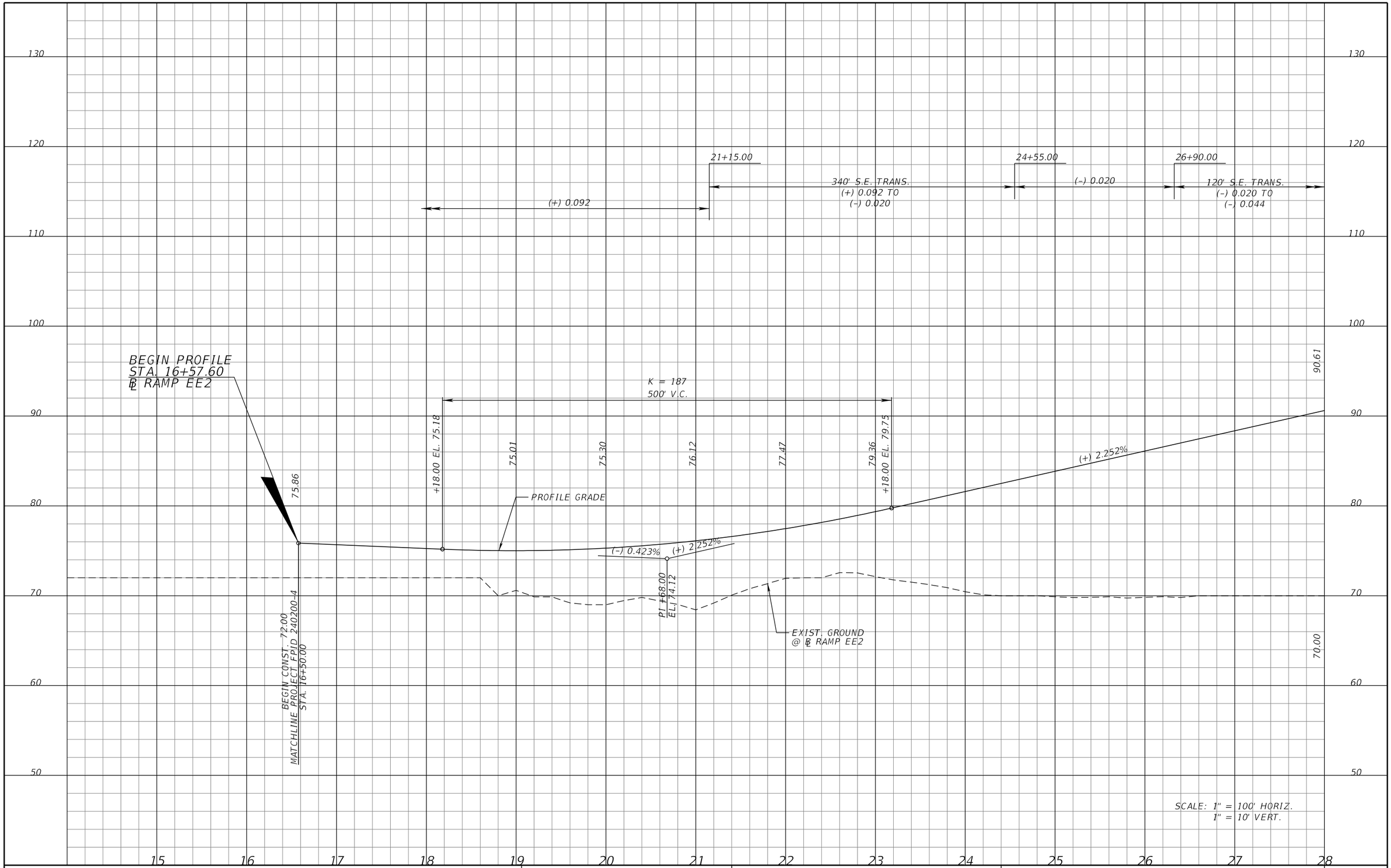

REVISIONS			
DATE	DESCRIPTION	DATE	DESCRIPTION

MICHAEL J. QUARTETTI, P.E.
P.E. LICENSE NUMBER 45976
PARSONS BRINCKERHOFF, INC.
2202 N WEST SHORE BLVD., SUITE 300
TAMPA, FL 33607
CERTIFICATE OF AUTHORIZATION 00001462

STATE OF FLORIDA
DEPARTMENT OF TRANSPORTATION

ROAD NO.	COUNTY	FINANCIAL PROJECT ID
400	SEMINOLE	242592-4-52-01

ROADWAY PROFILE
EE2

SHEET NO. 307

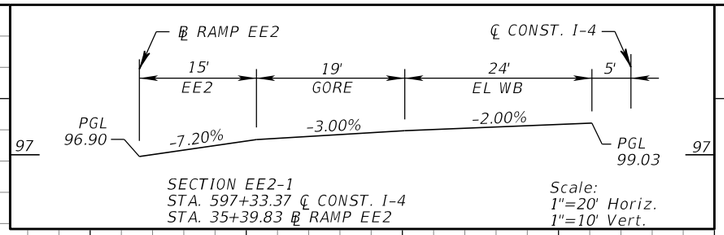

SECTION EE2-1
STA. 597+33.37 ℄ CONST. I-4
STA. 35+39.83 ℄ RAMP EE2

Scale:
1"=20' Horiz.
1"=10' Vert.

28+10.00 | 31+23.00 | 32+53.00 | 34+68.00 | 36+96.00 | 38+86.00

(-) 0.044 | 130' S.E. TRANS. (-) 0.044 TO (+) 0.000 | 215' S.E. TRANS. (+) 0.000 TO (+) 0.072 | (+) 0.072 | 190' S.E. TRANS. (+) 0.072 TO (+) 0.030 | (+) 0.030

BEGIN BRIDGE
STA. 28+87.24
℄ RAMP EE2

90.61

(+) 2.252%

PI +34.00
EL. 98.13

(+) 2.252% | (-) 0.300%

(-) 0.300%

PROFILE GRADE

EE2-1

CLI4 24' LT.

PI +80.00
EL. 96.81
PI +00.00
EL. 96.75
PI +20.00
EL. 96.67
PI +40.00
EL. 96.59
PI +60.00
EL. 96.48
PI +80.00
EL. 96.35
PI +00.00
EL. 96.25
PI +20.00
EL. 96.19
PI +40.00
EL. 96.11
PI +60.00
EL. 95.99
PI +80.00
EL. 95.85
PI +00.00
EL. 95.69
PI +20.00
EL. 95.52
PI +40.00
EL. 95.34
PI +60.00
EL. 95.15
PI +80.00
EL. 94.95
PI +00.00
EL. 94.71
PI +20.00
EL. 94.45
PI +40.00
EL. 94.17
PI +60.00
EL. 93.90
PI +80.00
EL. 93.61
93.45

PI +60.00
EL. 96.85

END BRIDGE
STA. 36+37.24
℄ RAMP EE2

EE2-1

END PROFILE
STA. 39+91.17
℄ RAMP EE2

+59.00 EL. 94.19

95.05

96.64

97.50

97.63

+09.00 EL. 97.61

16.77' VERT. CLEARANCE ("C" PIER)

K = 137
350' V.C.

19.71' VERT. CLEARANCE (STRADDLE)

CDWB

I-4 WB

EXIST. GROUND
@ ℄ RAMP EE2

70.00

64.20

SCALE: 1" = 100' HORIZ.
1" = 10' VERT.

130 120 110 100 90 80 70 60 50

28 29 30 31 32 33 34 35 36 37 38 39 40

REVISIONS			
DATE	DESCRIPTION	DATE	DESCRIPTION

MICHAEL J. QUARTETTI, P.E.
P.E. LICENSE NUMBER 45976
PARSONS BRINCKERHOFF, INC.
2202 N WEST SHORE BLVD., SUITE 300
TAMPA, FL 33607
CERTIFICATE OF AUTHORIZATION 00001462

STATE OF FLORIDA
DEPARTMENT OF TRANSPORTATION

ROAD NO.	COUNTY	FINANCIAL PROJECT ID
400	SEMINOLE	242592-4-52-01

ROADWAY PROFILE
EE2

SHEET NO.
308

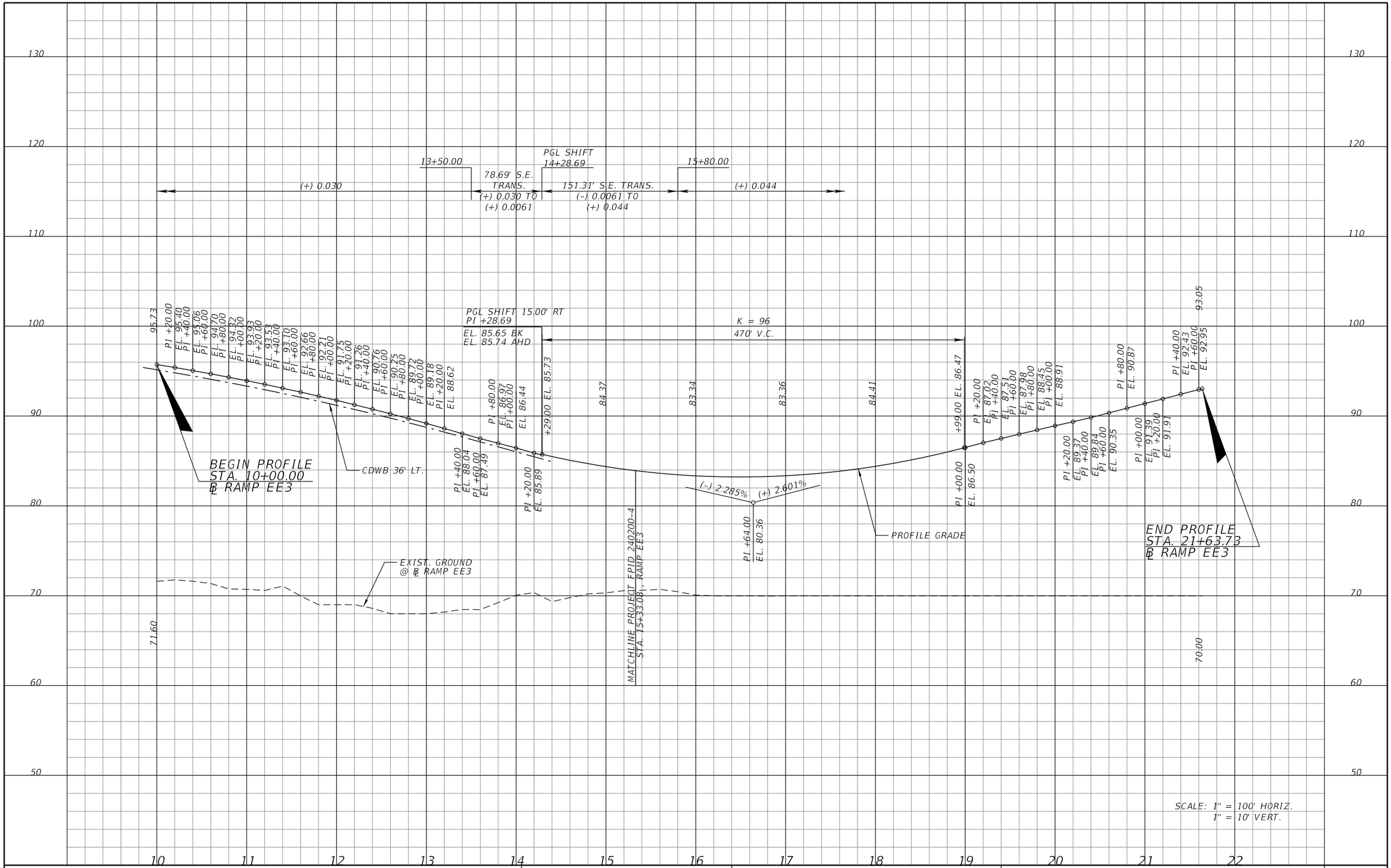

REVISIONS			
DATE	DESCRIPTION	DATE	DESCRIPTION

MICHAEL J. QUARTETTI, P.E.
P.E. LICENSE NUMBER 45976
PARSONS BRINCKERHOFF, INC.
2202 N WEST SHORE BLVD., SUITE 300
TAMPA, FL 33607
CERTIFICATE OF AUTHORIZATION 00001462

STATE OF FLORIDA
DEPARTMENT OF TRANSPORTATION

ROAD NO.	COUNTY	FINANCIAL PROJECT ID
400	SEMINOLE	242592-4-52-01

ROADWAY PROFILE
EE3

SHEET NO. 309

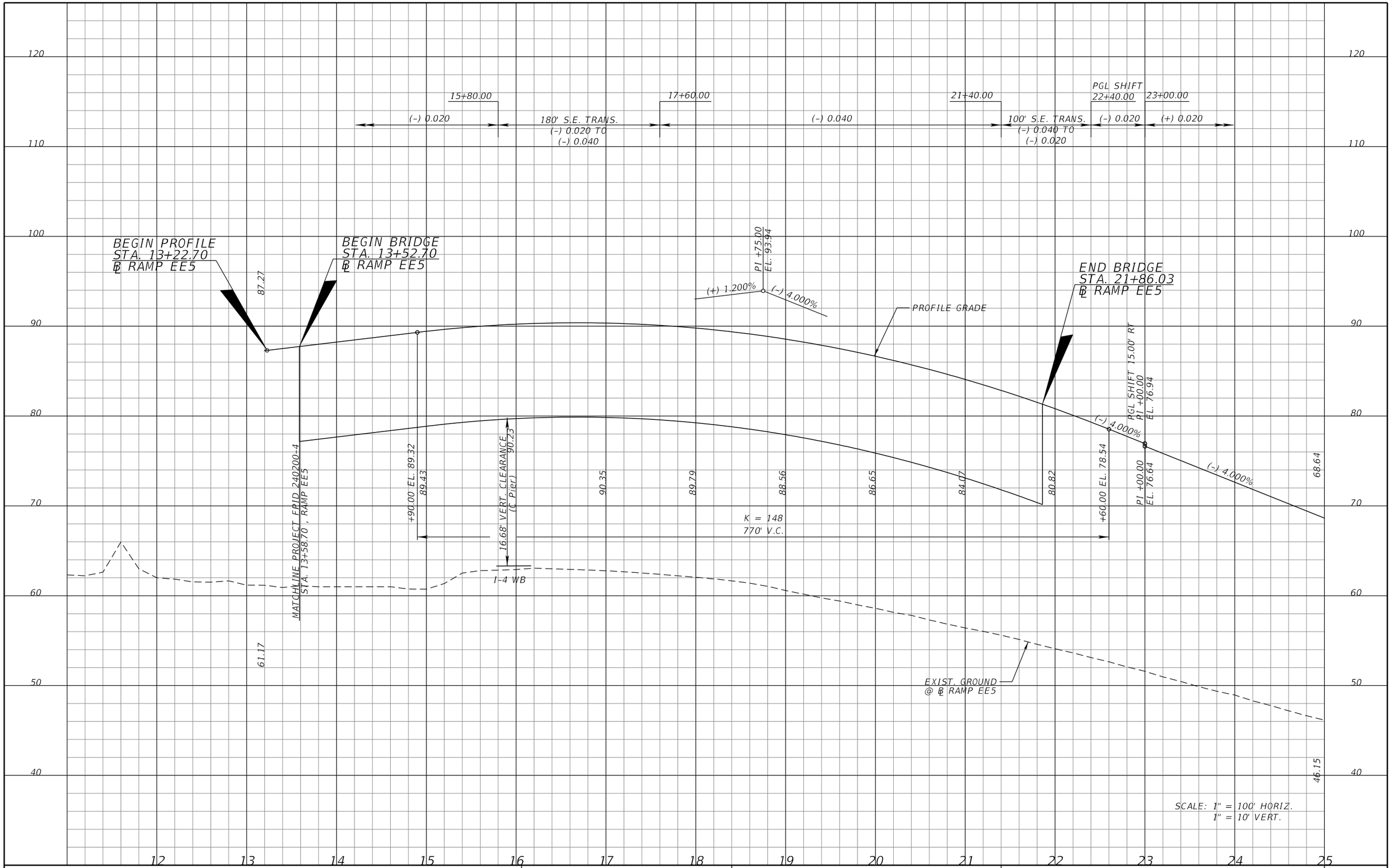

REVISIONS			
DATE	DESCRIPTION	DATE	DESCRIPTION

MICHAEL J. QUARTETTI, P.E.
P.E. LICENSE NUMBER 45976
PARSONS BRINCKERHOFF, INC.
2202 N WEST SHORE BLVD., SUITE 300
TAMPA, FL 33607
CERTIFICATE OF AUTHORIZATION 00001462

STATE OF FLORIDA
DEPARTMENT OF TRANSPORTATION

ROAD NO.	COUNTY	FINANCIAL PROJECT ID
400	SEMINOLE	242592-4-52-01

ROADWAY PROFILE
EE5

SHEET NO. 310

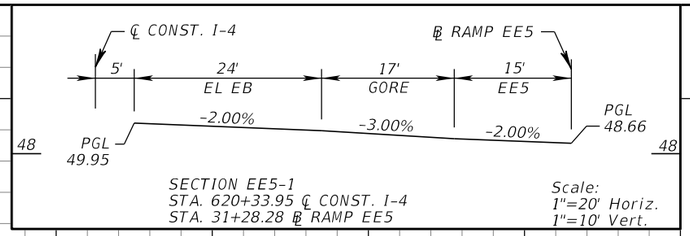

SECTION EE5-1
STA. 620+33.95 ℄ CONST. I-4
STA. 31+28.28 ℄ RAMP EE5

Scale:
1"=20' Horiz.
1"=10' Vert.

SCALE: 1" = 100' HORIZ.
1" = 10' VERT.

REVISIONS			
DATE	DESCRIPTION	DATE	DESCRIPTION

MICHAEL J. QUARTETTI, P.E.
P.E. LICENSE NUMBER 45976
PARSONS BRINCKERHOFF, INC.
2202 N WEST SHORE BLVD., SUITE 300
TAMPA, FL 33607
CERTIFICATE OF AUTHORIZATION 00001462

STATE OF FLORIDA
DEPARTMENT OF TRANSPORTATION

ROAD NO.	COUNTY	FINANCIAL PROJECT ID
400	SEMINOLE	242592-4-52-01

ROADWAY PROFILE
EE5

SHEET NO.
311

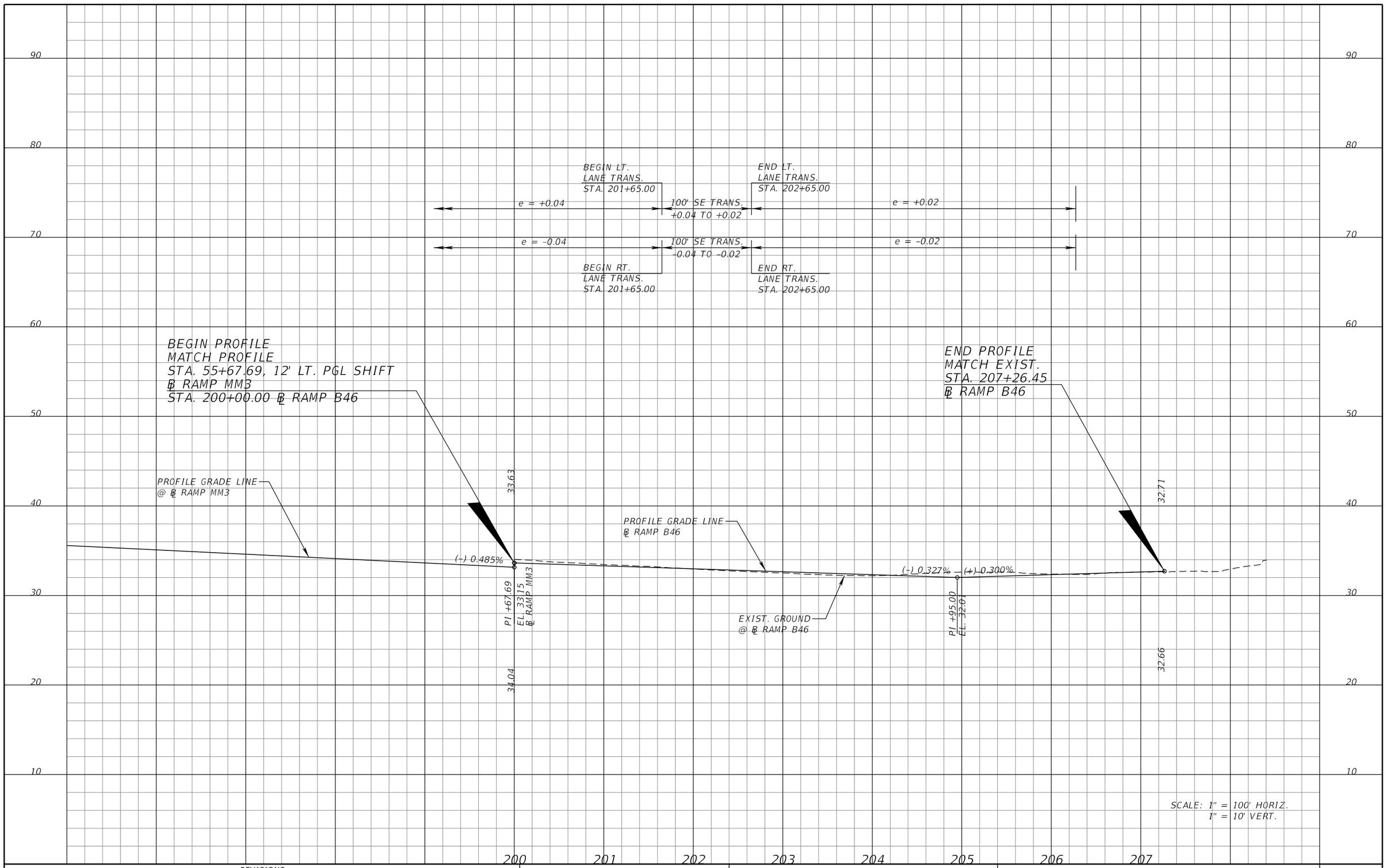

REVISIONS			
DATE	DESCRIPTION	DATE	DESCRIPTION

MICHAEL J. QUARTETTI, P.E.
P.E. LICENSE NUMBER 45976
PARSONS BRINCKERHOFF, INC.
2202 N WEST SHORE BLVD., SUITE 300
TAMPA, FL 33607
CERTIFICATE OF AUTHORIZATION 00001462

STATE OF FLORIDA
DEPARTMENT OF TRANSPORTATION

ROAD NO.	COUNTY	FINANCIAL PROJECT ID
400	SEMINOLE	242592-4-52-01

ROADWAY PROFILE
RAMP B SR46

SHEET NO. 312

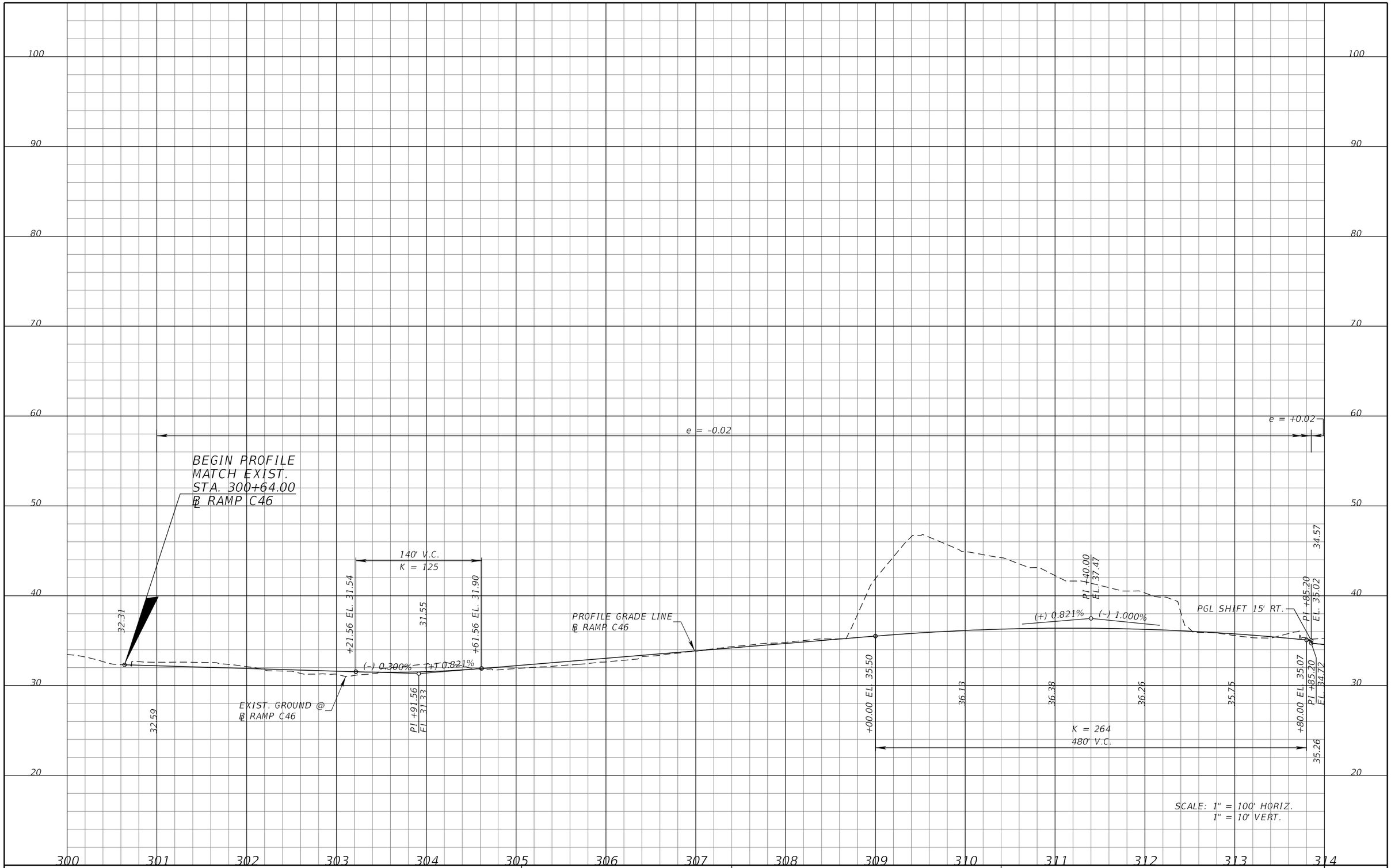

REVISIONS			
DATE	DESCRIPTION	DATE	DESCRIPTION

MICHAEL J. QUARTETTI, P.E.
P.E. LICENSE NUMBER 45976
PARSONS BRINCKERHOFF, INC.
2202 N WEST SHORE BLVD., SUITE 300
TAMPA, FL 33607
CERTIFICATE OF AUTHORIZATION 00001462

STATE OF FLORIDA
DEPARTMENT OF TRANSPORTATION

ROAD NO.	COUNTY	FINANCIAL PROJECT ID
400	SEMINOLE	242592-4-52-01

ROADWAY PROFILE
RAMP C SR46

SHEET NO. 313

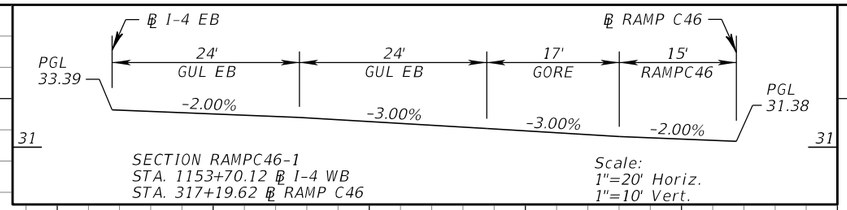

REVISIONS			
DATE	DESCRIPTION	DATE	DESCRIPTION

MICHAEL J. QUARTETTI, P.E.
P.E. LICENSE NUMBER 45976
PARSONS BRINCKERHOFF, INC.
2202 N WEST SHORE BLVD., SUITE 300
TAMPA, FL 33607
CERTIFICATE OF AUTHORIZATION 00001462

STATE OF FLORIDA
DEPARTMENT OF TRANSPORTATION

ROAD NO.	COUNTY	FINANCIAL PROJECT ID
400	SEMINOLE	242592-4-52-01

ROADWAY PROFILE
RAMP C SR46

SHEET NO. 314

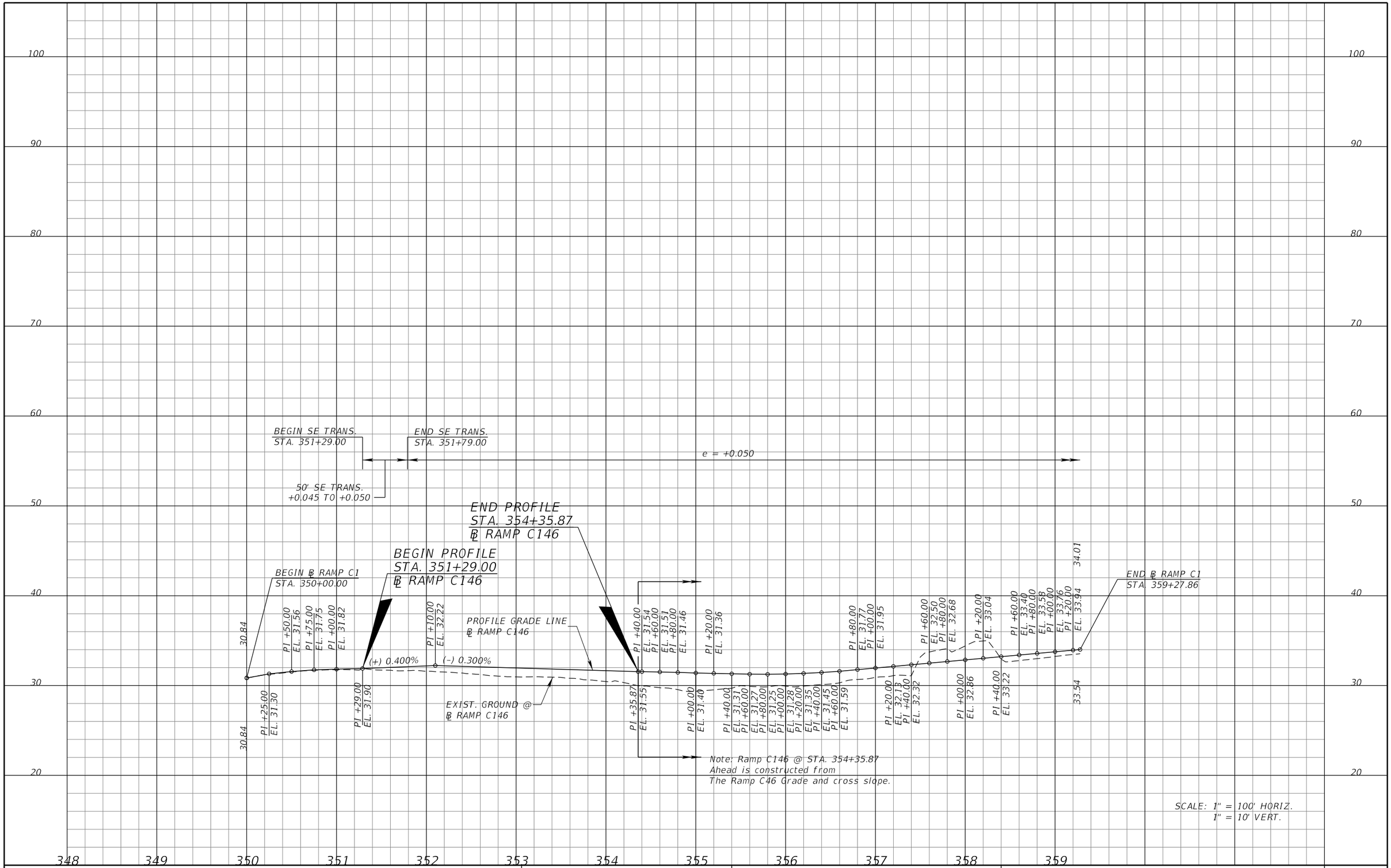

REVISIONS			
DATE	DESCRIPTION	DATE	DESCRIPTION

MICHAEL J. QUARTETTI, P.E.
P.E. LICENSE NUMBER 45976
PARSONS BRINCKERHOFF, INC.
2202 N WEST SHORE BLVD., SUITE 300
TAMPA, FL 33607
CERTIFICATE OF AUTHORIZATION 00001462

STATE OF FLORIDA
DEPARTMENT OF TRANSPORTATION

ROAD NO.	COUNTY	FINANCIAL PROJECT ID
400	SEMINOLE	242592-4-52-01

ROADWAY PROFILE
RAMP C1 SR 46

SHEET NO. 315

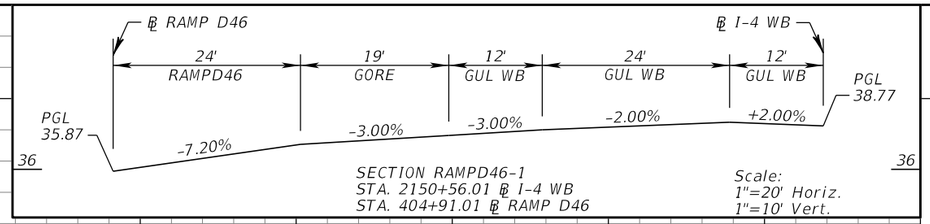

SECTION RAMPD46-1
STA. 2150+56.01 ℄ I-4 WB
STA. 404+91.01 ℄ RAMP D46

Scale:
1"=20' Horiz.
1"=10' Vert.

114' SE TRANS.
MATCH EXISTING SE TRANS.
+0.0473 TO +0.072

BEGIN SE TRANS.
STA. 399+86.00

END SE TRANS.
STA. 401+00.00

e = +0.072

BEGIN SE TRANS.
STA. 406+87.00

200' SE TRANS.
+0.072 TO +0.03

END SE TRANS.
STA. 408+87.00

e = +0.03

BEGIN PROFILE
MATCH EXIST PROFILE
STA. 811+33.22
℄ RAMP D
STA. 399+86.00
℄ RAMP D46

RAMPD46-1

END PROFILE
STA. 404+91.01
℄ RAMP D46

37.23

37.23

PROFILE GRADE LINE

(-) 0.298%

EXISTING GROUND
@ ℄ RAMP D46

P I +00.00
EL. 35.70
P I +20.00
EL. 35.52
P I +40.00
EL. 35.33

P I +40.00
EL. 34.59
P I +60.00
EL. 34.48

P I +20.00
EL. 34.19
P I +40.00
EL. 34.08
P I +60.00
EL. 33.96
P I +80.00
EL. 33.83

P I +80.00
EL. 33.23

P I +60.00
EL. 35.15
P I +80.00
EL. 34.96
P I +00.00
EL. 34.79
P I +20.00
EL. 34.69

P I +80.00
EL. 34.38
P I +00.00
EL. 34.27

P I +00.00
EL. 33.69
P I +20.00
EL. 33.56
P I +40.00
EL. 33.44
P I +60.00
EL. 33.33

BLWBI4 48' LT.

33.20

29.98

END ℄ RAMP D
STA. 408+87.03

RAMPD46-1

Note: Ramp D46 @ STA. 405+00.00
Ahead is constructed from
The I-4 WB Grade and cross slope.

SCALE: 1" = 100' HORIZ.
1" = 10' VERT.

REVISIONS			
DATE	DESCRIPTION	DATE	DESCRIPTION

MICHAEL J. QUARTETTI, P.E.
P.E. LICENSE NUMBER 45976
PARSONS BRINCKERHOFF, INC.
2202 N WEST SHORE BLVD., SUITE 300
TAMPA, FL 33607
CERTIFICATE OF AUTHORIZATION 00001462

STATE OF FLORIDA
DEPARTMENT OF TRANSPORTATION

ROAD NO.	COUNTY	FINANCIAL PROJECT ID
400	SEMINOLE	242592-4-52-01

ROADWAY PROFILE
RAMP D SR46

SHEET NO.
316

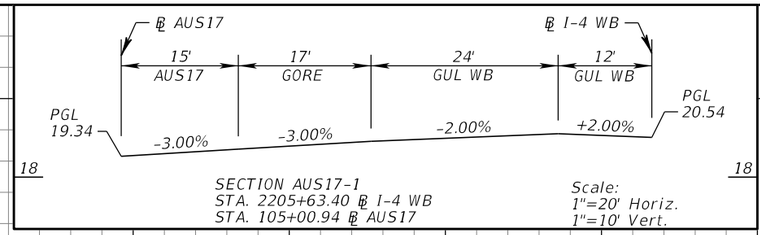

107+65.00

109+85.00

e= (+) 0.030

220' S.E. TRANS.
(+) 0.030 TO (-) 0.022

e= (-) 0.022

54.72

BEGIN BRIDGE
STA. 111+57.55

K = 99
440' V.C.

+00.00 EL. 19.31

21.02

23.74

27.47

32.21

+40.00 EL. 34.38

(+) 5.650%

AUS17-1

BEGIN PROFILE
STA. 105+00.94
℄ CONST. RAMP AUS17

PROFILE GRADE LINE
℄ CONST. RAMP AUS17

BLWBI4 36' LT.

(+) 1.200%

(+) 5.650%

18.32

PI +20.00
EL. 18.18

PI +40.00
EL. 18.04
PI +60.00
EL. 17.91
PI +80.00
EL. 17.81
PI +00.00
EL. 17.71
PI +20.00
EL. 17.63
PI +40.00
EL. 17.57
PI +60.00
EL. 17.52
PI +80.00
EL. 17.50
PI +00.00
EL. 17.48
PI +20.00
EL. 17.49
PI +40.00
EL. 17.51
PI +60.00
EL. 17.54
PI +80.00
EL. 17.60
PI +00.00
EL. 17.67
PI +20.00
EL. 17.76
PI +40.00
EL. 17.86
PI +60.00
EL. 17.99
PI +80.00
EL. 18.18
PI +00.00
EL. 18.28
PI +20.00
EL. 18.46
PI +40.00
EL. 18.64
PI +60.00
EL. 18.85
PI +80.00
EL. 19.07
PI +94.70
EL. 19.25

PI +20.00
EL. 21.95

EXIST. GROUND @
℄ CONST. RAMP AUS17

10.21

13.82

Note: Ramp AUS17 @ STA. 105+00.94
Back is constructed from the I-4 WB
Grade and Superelevation cross slope.

AUS17-1

SCALE: 1" = 100' HORIZ.
1" = 10' VERT.

99 100 101 102 103 104 105 106 107 108 109 110 111 112 113

10 20 30 40 50 60 70 80 90

REVISIONS

DATE	DESCRIPTION	DATE	DESCRIPTION

MICHAEL J. QUARTETTI, P.E.
P.E. LICENSE NUMBER 45976
PARSONS BRINCKERHOFF, INC.
2202 N WEST SHORE BLVD., SUITE 300
TAMPA, FL 33607
CERTIFICATE OF AUTHORIZATION 00001462

STATE OF FLORIDA
DEPARTMENT OF TRANSPORTATION

ROAD NO.	COUNTY	FINANCIAL PROJECT ID
400	SEMINOLE	242592-4-52-01

ROADWAY PROFILE
RAMP A US17-92

SHEET NO. 317

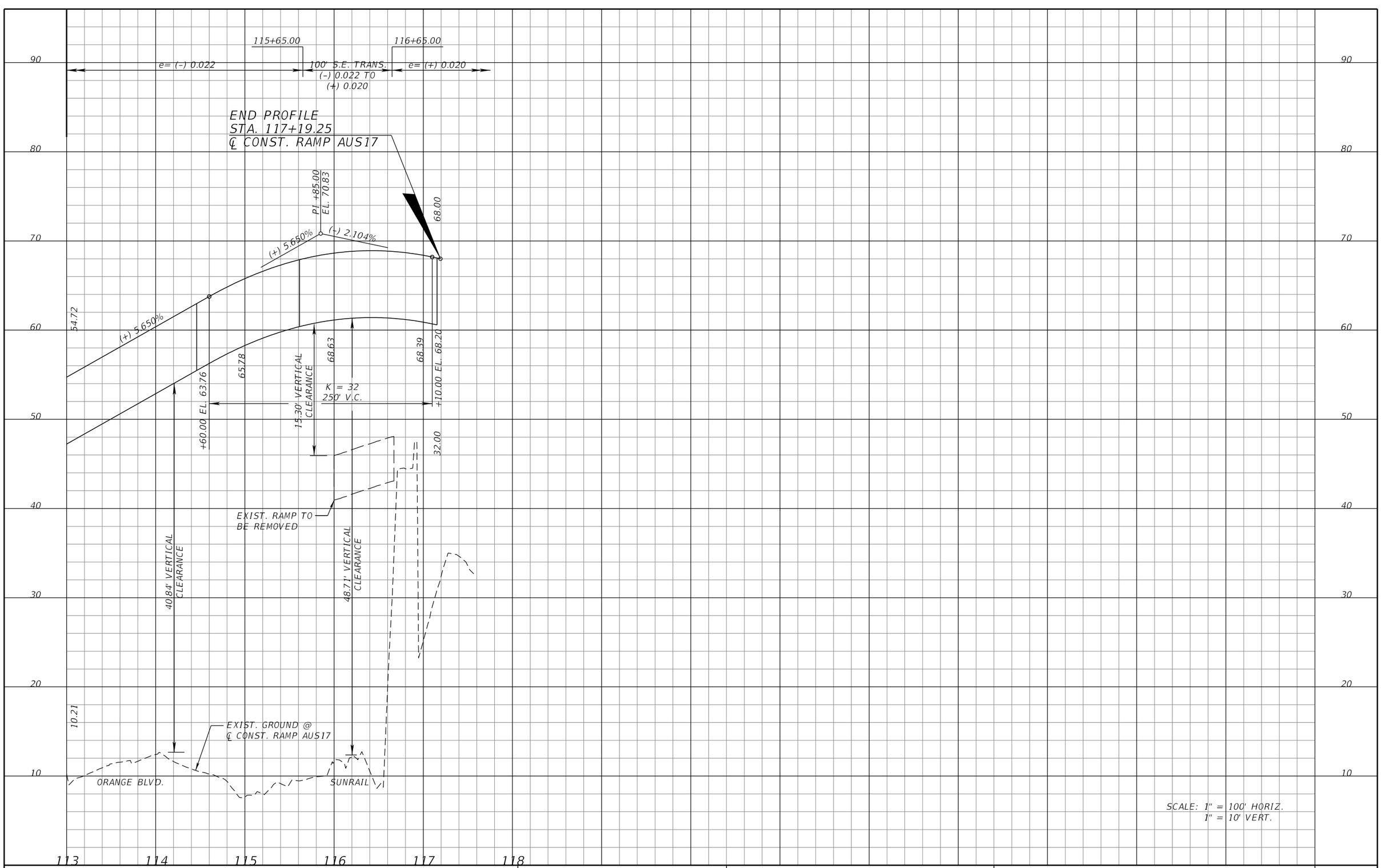

SCALE: 1" = 100' HORIZ.
1" = 10' VERT.

REVISIONS

DATE	DESCRIPTION	DATE	DESCRIPTION

MICHAEL J. QUARTETTI, P.E.
P.E. LICENSE NUMBER 45976
PARSONS BRINCKERHOFF, INC.
2202 N WEST SHORE BLVD., SUITE 300
TAMPA, FL 33607
CERTIFICATE OF AUTHORIZATION 00001462

STATE OF FLORIDA
DEPARTMENT OF TRANSPORTATION

ROAD NO.	COUNTY	FINANCIAL PROJECT ID
400	SEMINOLE	242592-4-52-01

ROADWAY PROFILE
RAMP A US17-92

SHEET NO. 318

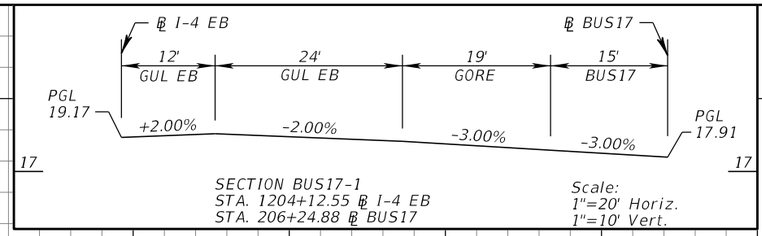

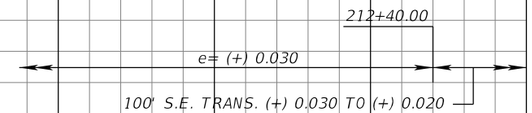

REVISIONS			
DATE	DESCRIPTION	DATE	DESCRIPTION

MICHAEL J. QUARTETTI, P.E.
P.E. LICENSE NUMBER 45976
PARSONS BRINCKERHOFF, INC.
2202 N WEST SHORE BLVD., SUITE 300
TAMPA, FL 33607
CERTIFICATE OF AUTHORIZATION 00001462

STATE OF FLORIDA
DEPARTMENT OF TRANSPORTATION

ROAD NO.	COUNTY	FINANCIAL PROJECT ID
400	SEMINOLE	242592-4-52-01

ROADWAY PROFILE
RAMP B US17-92

SHEET NO. 319

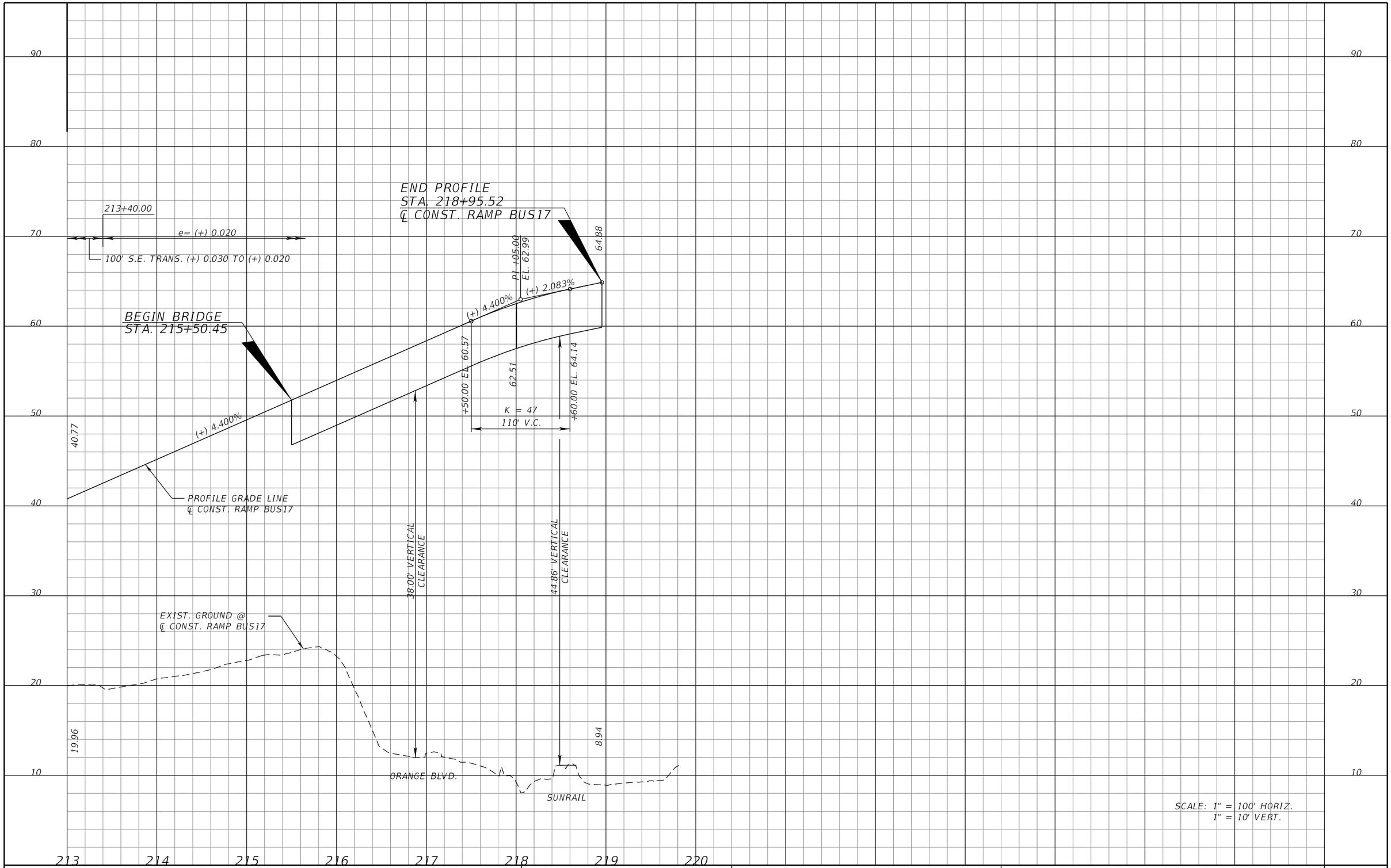

SCALE: 1" = 100' HORIZ.
1" = 10' VERT.

REVISIONS			
DATE	DESCRIPTION	DATE	DESCRIPTION

MICHAEL J. QUARTETTI, P.E.
P.E. LICENSE NUMBER 45976
PARSONS BRINCKERHOFF, INC.
2202 N WEST SHORE BLVD., SUITE 300
TAMPA, FL 33607
CERTIFICATE OF AUTHORIZATION 00001462

STATE OF FLORIDA
DEPARTMENT OF TRANSPORTATION

ROAD NO.	COUNTY	FINANCIAL PROJECT ID
400	SEMINOLE	242592-4-52-01

ROADWAY PROFILE
RAMP B US17-92

SHEET NO. 320

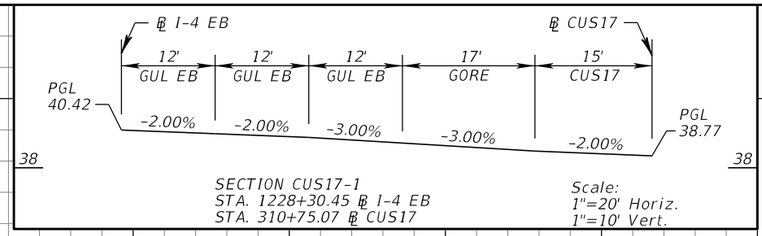

SECTION CUS17-1
STA. 1228+30.45 ℄ I-4 EB
STA. 310+75.07 ℄ CUS17

Scale:
1"=20' Horiz.
1"=10' Vert.

BEGIN PROFILE
STA. 300+37.00
℄ CONST. RAMP CUS17

65.64

BEGIN BRIDGE
STA. 301+50.00

PI +68.00
EL. 67.61

(+) 1.500%

(-) 5.250%

+48.00 EL. 65.80

66.20

64.84

+88.00 EL. 61.31

K = 36
240' V.C.

EXIST. RAMP TO
BE REMOVED

+75.00 EL. 51.49

50.21

END BRIDGE
STA. 305+25.34

45.74

42.31

39.92

38.58

38.27

K = 96
620' V.C.

+95.00 EL. 38.95

PROFILE GRADE LINE
℄ CONST. RAMP CUS17

END PROFILE
BEGIN WIDENING, MATCH EXISTING BRIDGE
STA. 312+01.61
℄ CONST. RAMP CUS17

CUS17-1

41.68

(+) 1.205%

(-) 5.250%

(+) 1.205%

PI +85.00
EL. 35.21

PI +04.93
EL. 40.27

PI +50.00
EL. 40.86

PI +00.00
EL. 41.68

EXIST. GROUND @
℄ CONST. RAMP CUS17

BEGIN S.E. TRANS.
STA. 300+37.00

301+52.00

304+05.00

306+10.00

115' S.E. TRANS.
(+) 0.025 TO
(-) 0.023

e= (-) 0.023

205' S.E. TRANS.
(-) 0.023 TO
(+) 0.020

e= (+) 0.020

CUS17-1

11.18

10.75

SCALE: 1" = 100' HORIZ.
1" = 10' VERT.

90 80 70 60 50 40 30 20 10

300 301 302 303 304 305 306 307 308 309 310 311 312 313

REVISIONS

DATE	DESCRIPTION	DATE	DESCRIPTION

MICHAEL J. QUARTETTI, P.E.
P.E. LICENSE NUMBER 45976
PARSONS BRINCKERHOFF, INC.
2202 N WEST SHORE BLVD., SUITE 300
TAMPA, FL 33607
CERTIFICATE OF AUTHORIZATION 00001462

STATE OF FLORIDA
DEPARTMENT OF TRANSPORTATION

ROAD NO.	COUNTY	FINANCIAL PROJECT ID
400	SEMINOLE	242592-4-52-01

ROADWAY PROFILE
RAMP C US17-92

SHEET NO. 321

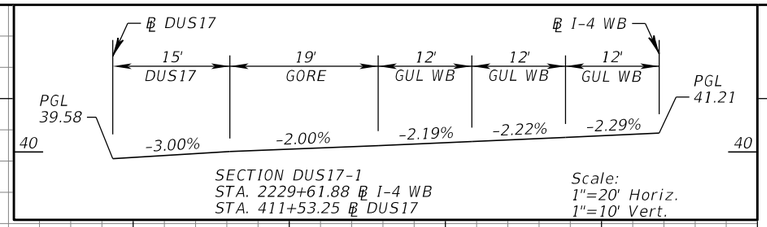

SECTION DUS17-1
STA. 2229+61.88 ℄ I-4 WB
STA. 411+53.25 ℄ DUS17

Scale:
1"=20' Horiz.
1"=10' Vert.

BEGIN PROFILE
STA. 400+38.79
℄ CONST. RAMP DUS17

BEGIN BRIDGE
STA. 401+48.60

66.44

PI +20.00
EL. 64.82

(-) 2.000%

(-) 4.000%

PROFILE GRADE LINE
℄ CONST. RAMP DUS17

+67.50 EL. 65.87

65.12

+72.50 EL. 62.72

K = 52
105' V.C.

K = 98
520' V.C.

+90.00 EL. 46.02

45.62 42.23 39.87 38.52 38.19 38.89

+10.00 EL. 39.01

END BRIDGE
STA. 406+62.31

END PROFILE
BEGIN WIDENING
MATCH EXISTING
STA. 41+98.95
℄ CONST. RAMP DU

41.80

DUS17-1

(-) 4.000%

(+) 1.307%

PI +50.00
EL. 35.62

(+) 1.307%

PI +52.21
EL. 39.57

PI +02.00
EL. 40.22

PI +50.00
EL. 40.99

DUS17-1

EXIST. GROUND @
℄ CONST. RAMP DUS17

EXIST. GROUND @
℄ CONST. RAMP DUS17

24.42

9.00

24.01

20.99

SCALE: 1" = 100' HORIZ.
1" = 10' VERT.

90 80 70 60 50 40 30 20 10

400 401 402 403 404 405 406 407 408 409 410 411 412 413

REVISIONS

DATE	DESCRIPTION	DATE	DESCRIPTION

MICHAEL J. QUARTETTI, P.E.
P.E. LICENSE NUMBER 45976
PARSONS BRINCKERHOFF, INC.
2202 N WEST SHORE BLVD., SUITE 300
TAMPA, FL 33607
CERTIFICATE OF AUTHORIZATION 00001462

STATE OF FLORIDA
DEPARTMENT OF TRANSPORTATION

ROAD NO.	COUNTY	FINANCIAL PROJECT ID
400	SEMINOLE	242592-4-52-01

ROADWAY PROFILE
RAMP D US17-92

SHEET NO.
322

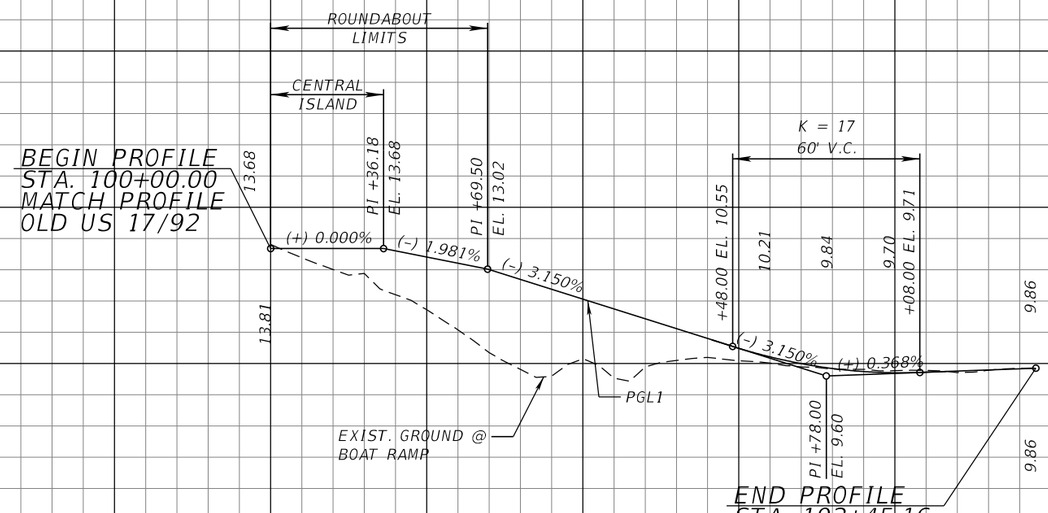

SCALE: 1" = 50' HORIZ.
1" = 5' VERT.

REVISIONS			
DATE	DESCRIPTION	DATE	DESCRIPTION

MICHAEL J. QUARTETTI, P.E.
P.E. LICENSE NUMBER 45976
PARSONS BRINCKERHOFF, INC.
2202 N WEST SHORE BLVD., SUITE 300
TAMPA, FL 33607
CERTIFICATE OF AUTHORIZATION 00001462

STATE OF FLORIDA
DEPARTMENT OF TRANSPORTATION

ROAD NO.	COUNTY	FINANCIAL PROJECT ID
400	SEMINOLE	242592-4-52-01

ROADWAY PROFILE
BOAT RAMP PGL1

SHEET NO. 323

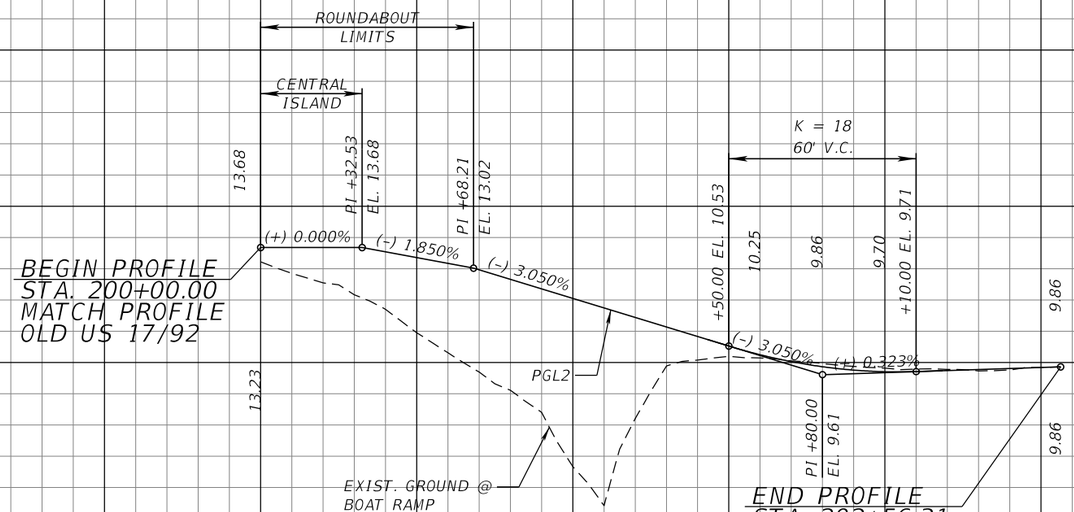

SCALE: 1" = 50' HORIZ.
1" = 5' VERT.

REVISIONS

DATE	DESCRIPTION	DATE	DESCRIPTION

MICHAEL J. QUARTETTI, P.E.
P.E. LICENSE NUMBER 45976
PARSONS BRINCKERHOFF, INC.
2202 N WEST SHORE BLVD., SUITE 300
TAMPA, FL 33607
CERTIFICATE OF AUTHORIZATION 00001462

STATE OF FLORIDA
DEPARTMENT OF TRANSPORTATION

ROAD NO.	COUNTY	FINANCIAL PROJECT ID
400	SEMINOLE	242592-4-52-01

ROADWAY PROFILE
BOAT RAMP PGL2

SHEET NO. 324

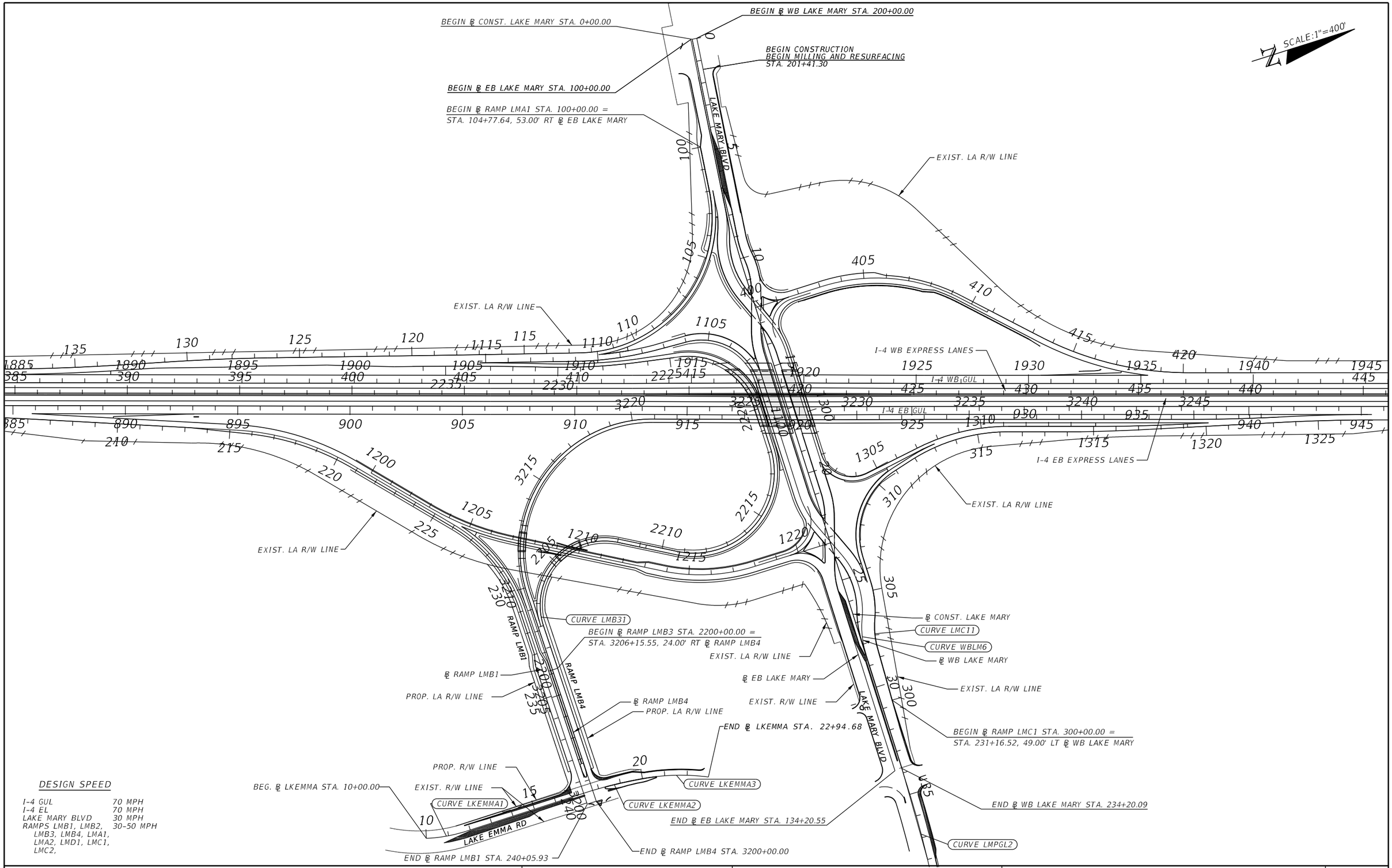

DESIGN SPEED

I-4 GUL	70 MPH
I-4 EL	70 MPH
LAKE MARY BLVD	30 MPH
RAMPS LMB1, LMB2, LMB3, LMB4, LMA1, LMA2, LMD1, LMC1, LMC2,	30-50 MPH

REVISIONS			
DATE	DESCRIPTION	DATE	DESCRIPTION

MICHAEL J. QUARTETTI, P.E.
P.E. LICENSE NUMBER 45976
PARSONS BRINCKERHOFF, INC.
2202 N WEST SHORE BLVD., SUITE 300
TAMPA, FL 33607
CERTIFICATE OF AUTHORIZATION 00001462

STATE OF FLORIDA
DEPARTMENT OF TRANSPORTATION

ROAD NO.	COUNTY	FINANCIAL PROJECT ID
400	SEMINOLE	242592-4-52-01

INTERCHANGE LAYOUT (1)
LAKE MARY BLVD. OVERVIEW

SHEET NO. 325

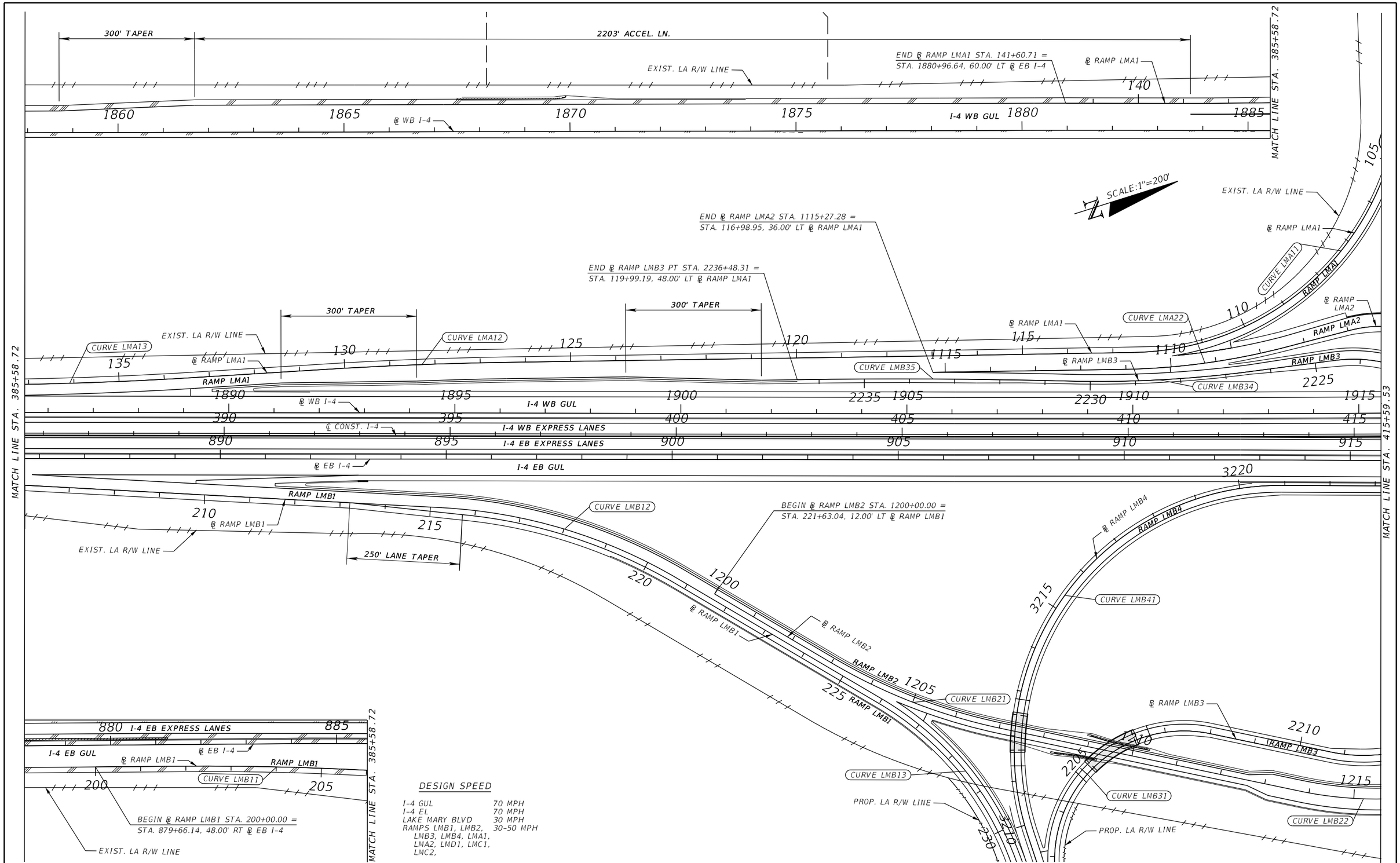

DESIGN SPEED

I-4 GUL	70 MPH
I-4 EL	70 MPH
LAKE MARY BLVD	30 MPH
RAMPS LMB1, LMB2, LMB3, LMB4, LMA1, LMA2, LMD1, LMC1, LMC2,	30-50 MPH

REVISIONS

DATE	DESCRIPTION	DATE	DESCRIPTION

MICHAEL J. QUARTETTI, P.E.
P.E. LICENSE NUMBER 45976
PARSONS BRINCKERHOFF, INC.
2202 N WEST SHORE BLVD., SUITE 300
TAMPA, FL 33607
CERTIFICATE OF AUTHORIZATION 00001462

STATE OF FLORIDA
DEPARTMENT OF TRANSPORTATION

ROAD NO.	COUNTY	FINANCIAL PROJECT ID
400	SEMINOLE	242592-4-52-01

INTERCHANGE LAYOUT (2)
LAKE MARY BLVD.

SHEET NO. 326

SCALE:1"=200'

EXIST. LA R/W LINE

℄ RAMP LMA1

LAKE MARY BLVD

RAMP LMA1

℄ CONST. LAKE MARY

CURVE WBLM2

℄ WB LAKE MARY

℄ EB LAKE MARY

CURVE EBLM2

CURVE LMD11

RAMP LMD1

℄ RAMP LMD1

BEGIN ℄ RAMP LMD1 STA. 400+00.00 =
STA. 12+27.87, 0.00' RT ℄ CONST. LAKE MARY

END ℄ RAMP LMD1 STA. 423+22.34 =
STA. 1940+11.00, 48.00' LT ℄ WB I-4

EXIST. LA R/W LINE

CURVE LMD12

℄ RAMP LMA2

CURVE LMA21

CURVE WBLM3

CURVE EBLM3

RAMP LMA2

℄ RAMP LMB3

RAMP LMB3

I-4 WB GUL

I-4 WB EXPRESS LANES

I-4 EB EXPRESS LANES

I-4 EB GUL

℄ WB I-4

℄ CONST. I-4

℄ EB I-4

RAMP LMB4

℄ RAMP LMB4

CURVE LMB42

℄ RAMP LMC2

CURVE LMC24

EXIST. LA R/W LINE

BEGIN ℄ RAMP LMC2 STA. 1300+00.00 =
STA. 117+65.54, 12.00' LT ℄ EB LAKE MARY

CURVE LMC22

℄ RAMP LMC2

CURVE LMC21

RAMP LMC2

CURVE LMC14

END ℄ RAMP LMC1 STA. 319+63.29 =
STA. 1314+46.63, 24.00' RT ℄ RAMP LMC2

END ℄ RAMP LMB4 PT STA. 3248+81.38 =
STA. 1322+30.95, 24.00' LT ℄ RAMP LMC2

END ℄ RAMP LMC2 PT STA. 1327+38.45 =
STA. 945+46.91, 60.00' RT ℄ EB I-4

MATCHLINE STA. 415+59.53

MATCH LINE STA. 445+39.14

BEGIN ℄ RAMP LMA2 STA. 1100+00.00 =
STA. 217+51.25, 24.00' RT ℄ WB LAKE MARY

℄ RAMP LMB3

CURVE WBLM4

CURVE EBLM4

RAMP LMC1

CURVE LMC13

RAMP LMB3

CURVE LMB32

℄ RAMP LMB2

RAMP LMB2

END ℄ RAMP LMB2 PT STA. 1221+49.43 =
STA. 23+26.80, 0.00' RT ℄ CONST. LAKE MARY

CURVE LMB22

CURVE EBLM5

CURVE WBLM5

EXIST. LA R/W LINE

EXIST. LA R/W LINE

CURVE BLEB14-3

1232' ACCEL. LN.

300' TAPER

DESIGN SPEED

I-4 GUL	70 MPH
I-4 EL	70 MPH
LAKE MARY BLVD	30 MPH
RAMPS LMB1, LMB2, LMB3, LMB4, LMA1, LMA2, LMD1, LMC1, LMC2,	30-50 MPH

REVISIONS			
DATE	DESCRIPTION	DATE	DESCRIPTION

MICHAEL J. QUARTETTI, P.E.
P.E. LICENSE NUMBER 45976
PARSONS BRINCKERHOFF, INC.
2202 N WEST SHORE BLVD., SUITE 300
TAMPA, FL 33607
CERTIFICATE OF AUTHORIZATION 00001462

STATE OF FLORIDA
DEPARTMENT OF TRANSPORTATION

ROAD NO.	COUNTY	FINANCIAL PROJECT ID
400	SEMINOLE	242592-4-52-01

INTERCHANGE LAYOUT (3)
LAKE MARY BLVD.

SHEET NO. 327

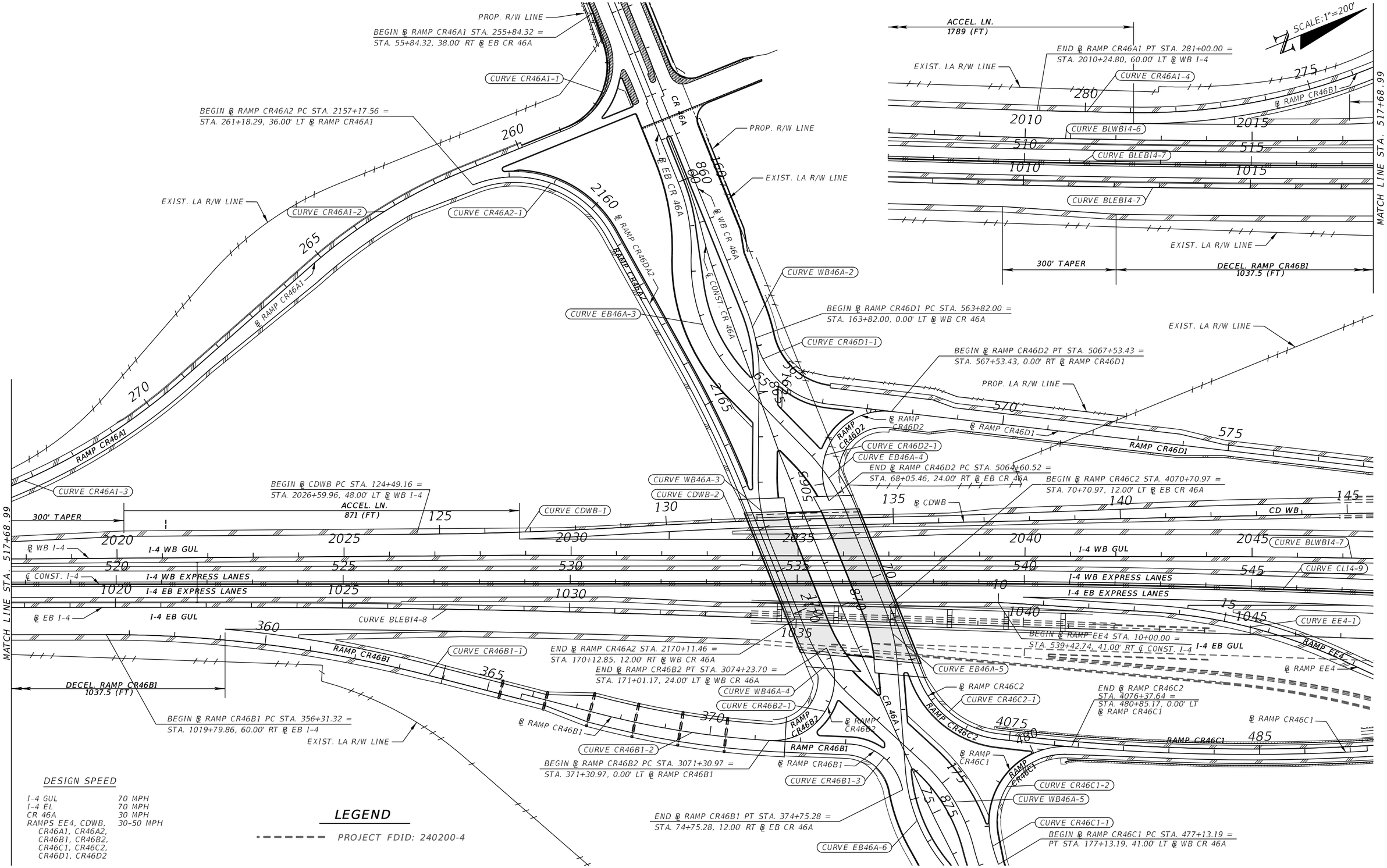

REVISIONS			
DATE	DESCRIPTION	DATE	DESCRIPTION

MICHAEL J. QUARTETTI, P.E.
P.E. LICENSE NUMBER 45976
PARSONS BRINCKERHOFF, INC.
2202 N WEST SHORE BLVD., SUITE 300
TAMPA, FL 33607
CERTIFICATE OF AUTHORIZATION 00001462

STATE OF FLORIDA
DEPARTMENT OF TRANSPORTATION

ROAD NO.	COUNTY	FINANCIAL PROJECT ID
400	SEMINOLE	242592-4-52-01

INTERCHANGE LAYOUT (4)
CR 46A

SHEET NO. 328

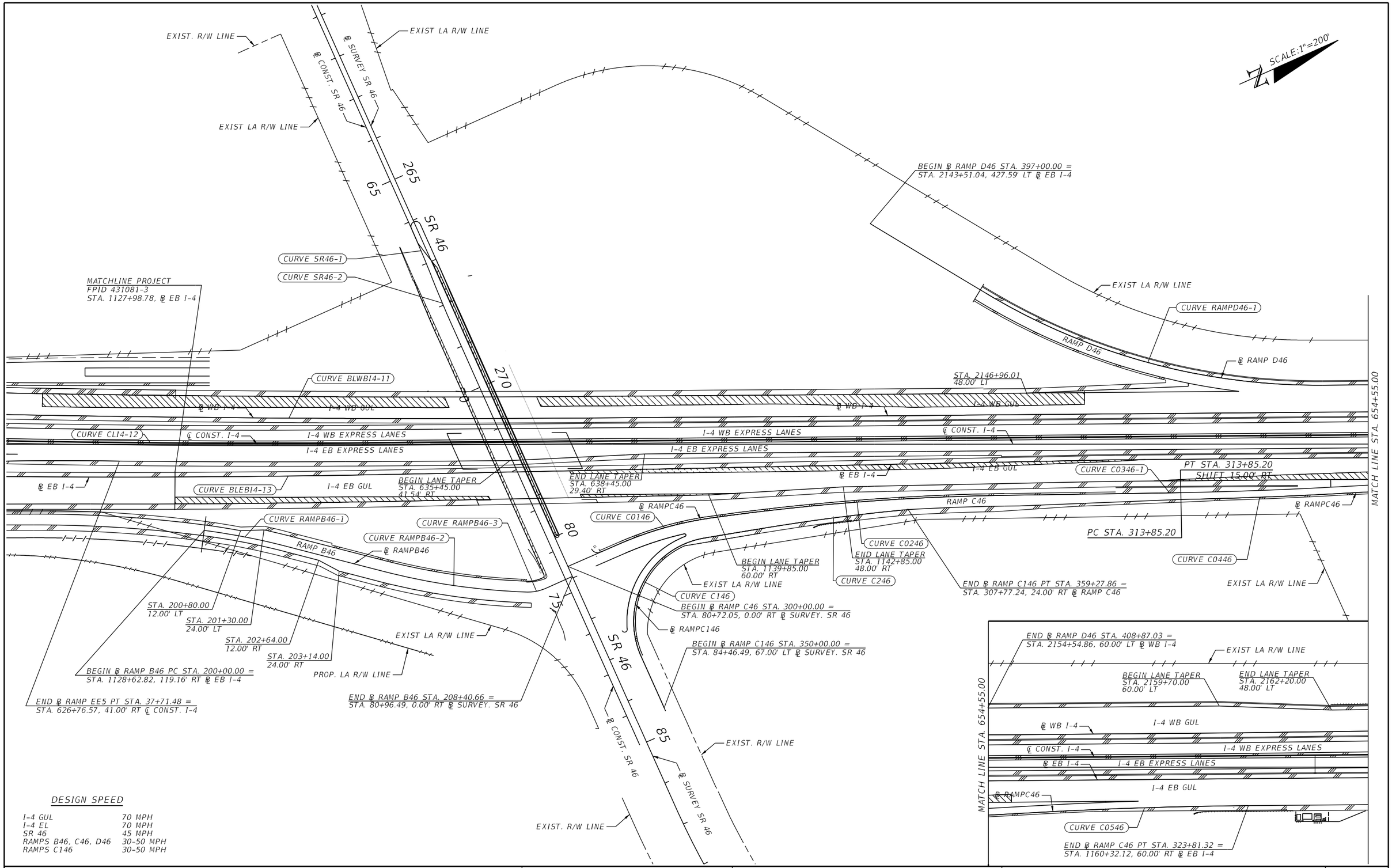

DESIGN SPEED

I-4 GUL	70 MPH
I-4 EL	70 MPH
SR 46	45 MPH
RAMPS B46, C46, D46	30-50 MPH
RAMPS C146	30-50 MPH

REVISIONS

DATE	DESCRIPTION	DATE	DESCRIPTION

MICHAEL J. QUARTETTI, P.E.
P.E. LICENSE NUMBER 45976
PARSONS BRINCKERHOFF, INC.
2202 N WEST SHORE BLVD., SUITE 300
TAMPA, FL 33607
CERTIFICATE OF AUTHORIZATION 00001462

STATE OF FLORIDA
DEPARTMENT OF TRANSPORTATION

ROAD NO.	COUNTY	FINANCIAL PROJECT ID
400	SEMINOLE	242592-4-52-01

INTERCHANGE LAYOUT (5)
SR 46

SHEET NO. 329

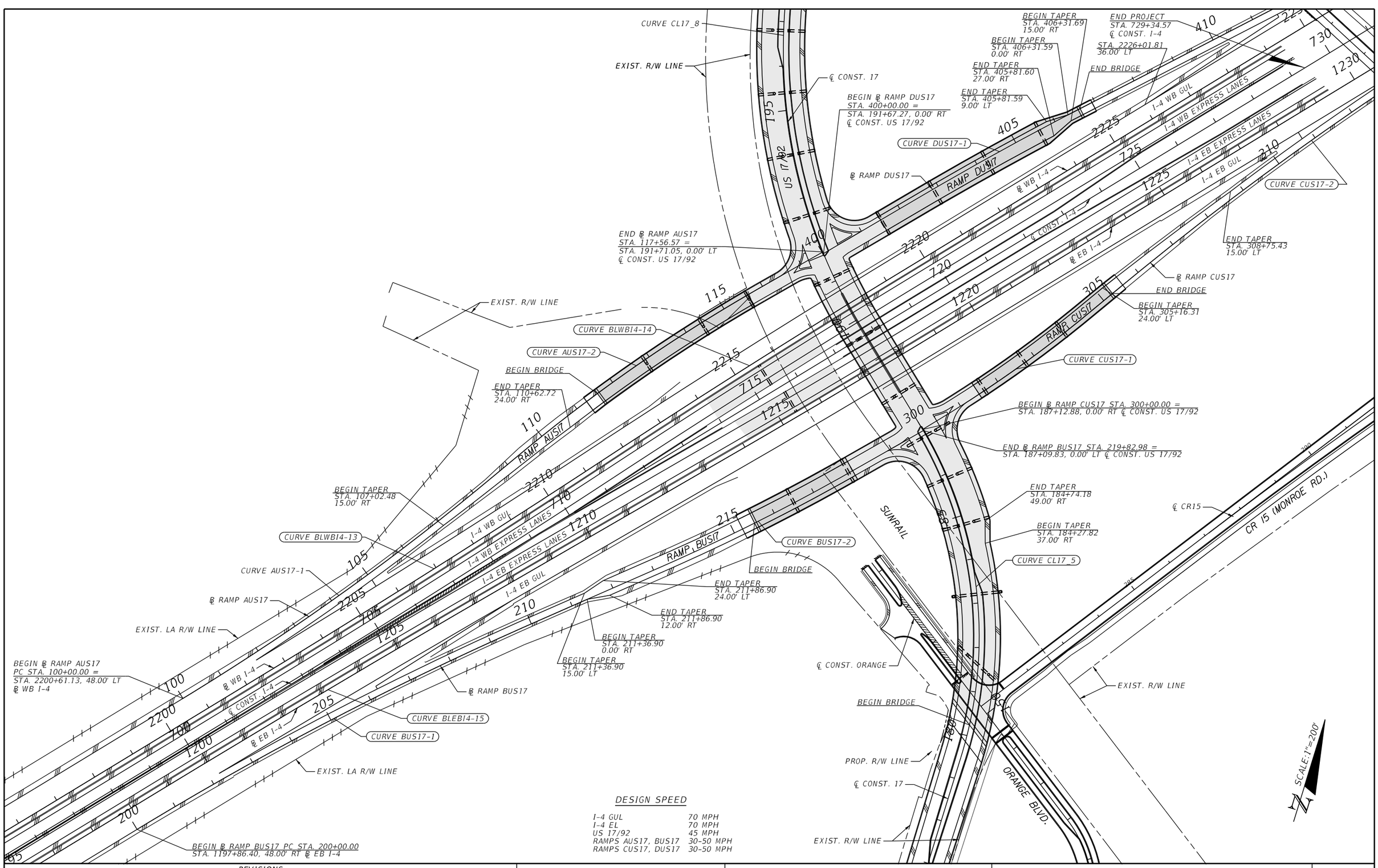

DESIGN SPEED

I-4 GUL	70 MPH
I-4 EL	70 MPH
US 17/92	45 MPH
RAMPS AUS17, BUS17	30-50 MPH
RAMPS CUS17, DUS17	30-50 MPH

REVISIONS			
DATE	DESCRIPTION	DATE	DESCRIPTION

MICHAEL J. QUARTETTI, P.E.
P.E. LICENSE NUMBER 45976
PARSONS BRINCKERHOFF, INC.
2202 N WEST SHORE BLVD., SUITE 300
TAMPA, FL 33607
CERTIFICATE OF AUTHORIZATION 00001462

STATE OF FLORIDA
DEPARTMENT OF TRANSPORTATION

ROAD NO.	COUNTY	FINANCIAL PROJECT ID
400	SEMINOLE	242592-4-52-01

INTERCHANGE LAYOUT (6)
US 17/92

SHEET NO. 330

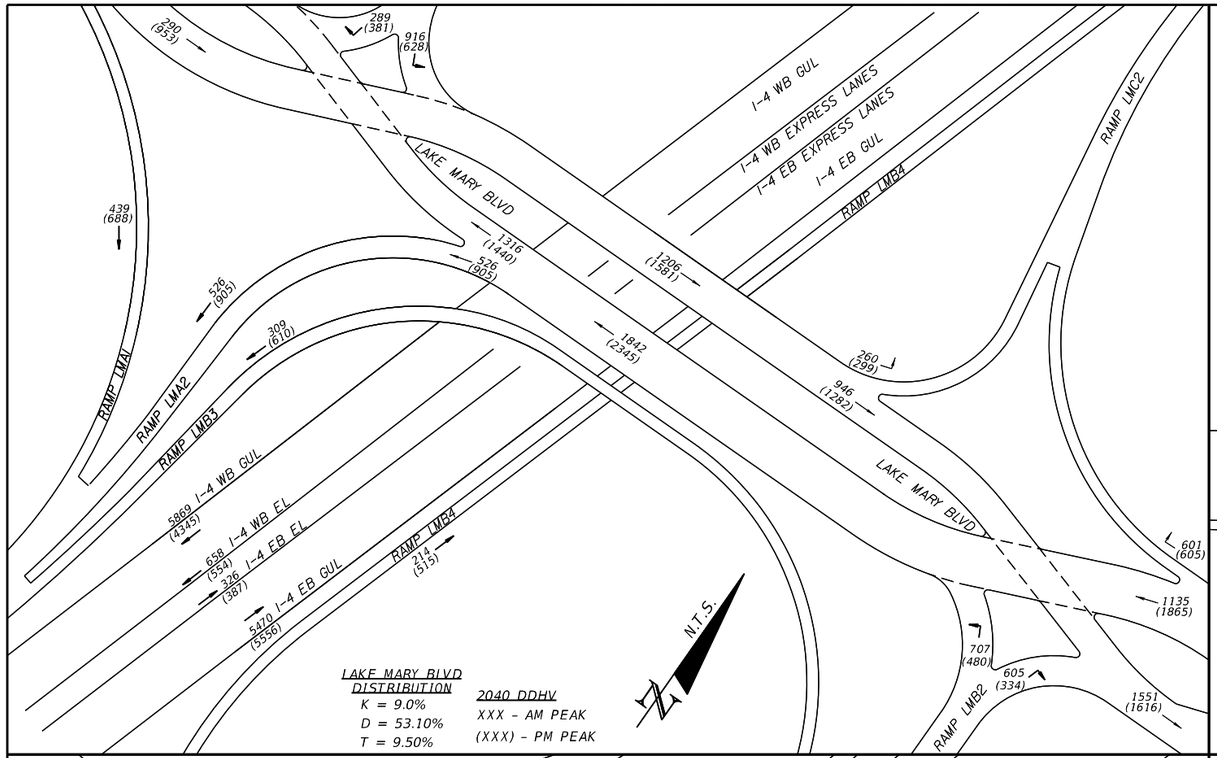

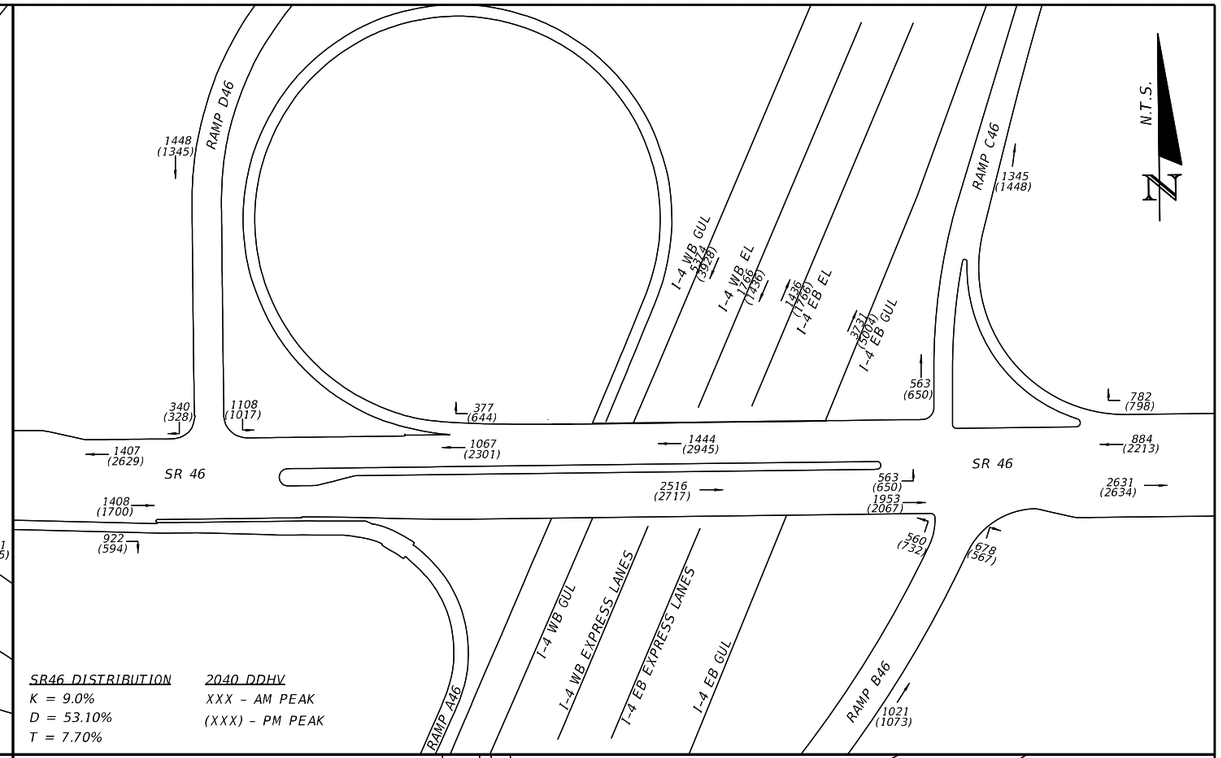

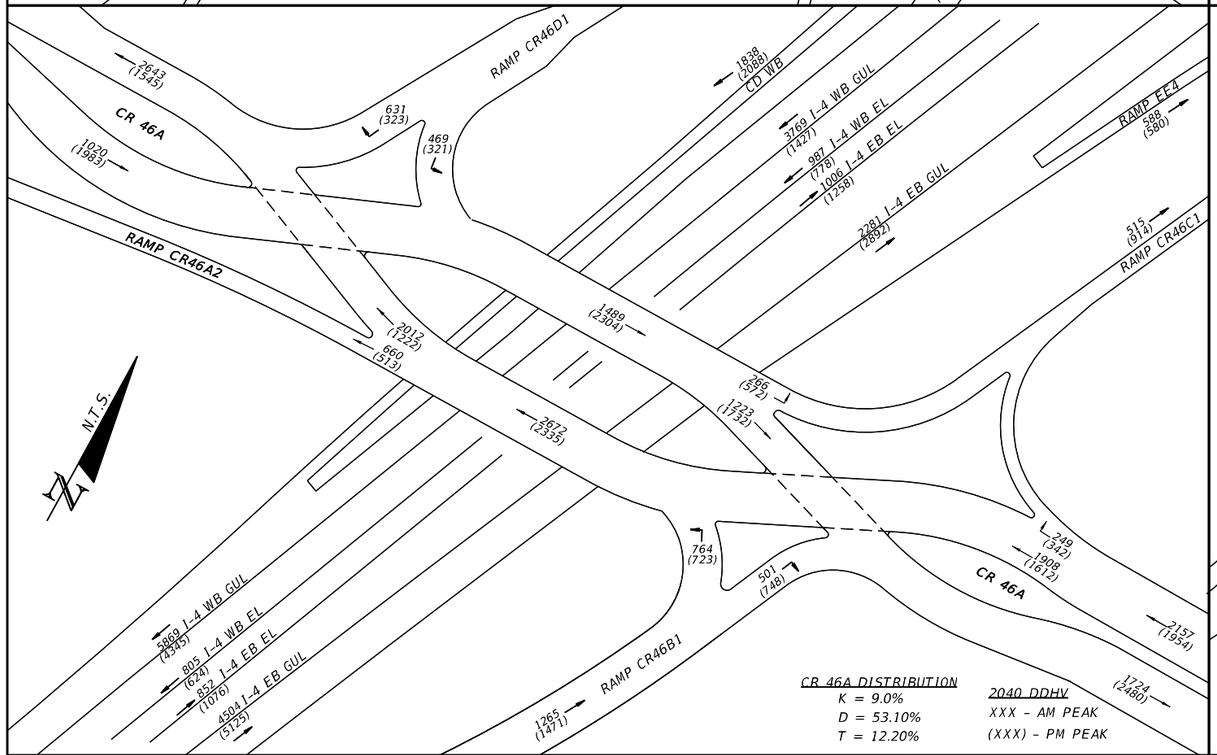

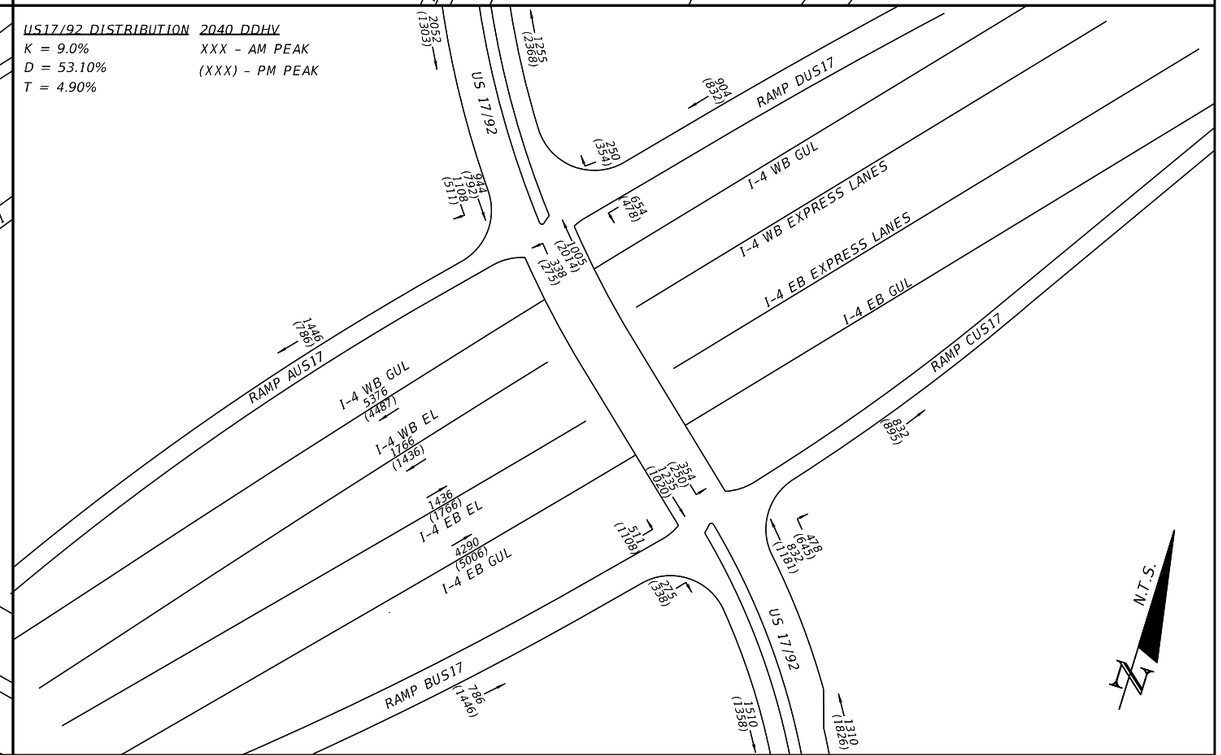

REVISIONS			
DATE	DESCRIPTION	DATE	DESCRIPTION

MICHAEL J. QUARTETTI, P.E.
P.E. LICENSE NUMBER 45976
PARSONS BRINCKERHOFF, INC.
2202 N WEST SHORE BLVD., SUITE 300
TAMPA, FL 33607
CERTIFICATE OF AUTHORIZATION 00001462

STATE OF FLORIDA
DEPARTMENT OF TRANSPORTATION

ROAD NO.	COUNTY	FINANCIAL PROJECT ID
400	SEMINOLE	242592-4-52-01

INTERCHANGE LAYOUT (7)
TRAFFIC DISTRIBUTION

SHEET NO. 331

DATE OF SURVEY: AUGUST, SEPTEMBER, NOVEMBER 2015
SURVEY MADE BY: GEOTECHNICAL AND ENVIRONMENTAL CONSULTANTS, INC.
SUBMITTED BY: CHRISTOPHER P. MEYER, P.E.

STATE OF FLORIDA
DEPARTMENT OF TRANSPORTATION
MATERIALS AND RESEARCH

DISTRICT: 5
ROAD NO.: 400
COUNTY: SEMINOLE

FINANCIAL PROJECT ID : 242592-4-32-01
PROJECT NAME: I-4 (SR 400) SEGMENT 3 BEYOND THE ULTIMATE

CROSS SECTION SOIL SURVEY FOR THE DESIGN OF ROADS

SR 400 (I-4) SURVEY BEGINS STA. : 753+00, 272+00, 2604+00 SURVEY ENDS STA. : 813+00, 380+70, 2970+00

STATIONS REFERENCE: CENTERLINE OF SURVEY

	ORGANIC CONTENT		MOISTURE CONTENT		SIEVE ANALYSIS RESULTS PERCENT PASS (%)						ATTERBERG LIMITS (%)					CORROSION TEST RESULTS				
STRATUM NO.	NO. OF TESTS	% ORGANIC	NO. OF TESTS	MOISTURE CONTENT	NO. OF TESTS	10 MESH	40 MESH	60 MESH	100 MESH	200 MESH	NO. OF TESTS	LIQUID LIMIT	PLASTIC INDEX	AASHTO GROUP	DESCRIPTION	NO. OF TESTS	RESISTIVITY ohm-cm	CHLORIDE ppm	SULFATES ppm	pH
1	2	3-4	2	26-30	37	97-100	87-99	45-93	8-60	1-10	0	-	-	A-3	LIGHT BROWN TO DARK BROWN, LIGHT ORANGE TO ORANGE AND GRAY FINE SAND TO FINE SAND WITH SILT, OCCASIONAL TRACE LIMEROCK, TRACE ORGANIC MATERIAL, ROOTS AND SHELL	9	3,000-90,000	45-105	<5-30	5.6-8.0
2	2	4	17	11-28	46(FULL) 2(-200)	96-100	80-100	56-98	17-93	10-33	14	NP-43	NP-27	A-2-4	LIGHT BROWN TO DARK BROWN AND GRAY FINE SAND WITH SILT TO SILTY FINE SAND, OCCASIONAL TRACE SHELL AND ROOTS, SOME ROCK, TRACE ORGANIC MATERIAL, LIMEROCK, CEMENTED SAND AND CLAY	11	1,500-23,000	45-105	<5-81	4.6-7.8
3	6	5-16	6	22-66	6	100	97-100	85-97	33-72	12-60	0	-	-	A-8	BROWN TO DARK BROWN MUCKY FINE SAND TO MUCK, ORGANIC CLAYEY FINE SAND AND ORGANIC CLAY, OCCASIONAL TRACE ROOTS	0	-	-	-	-
4	0	-	12	14-23	12 (FULL) 1(-200)	100	91-100	80-97	31-68	24-45	11	25-35	11-17	A-2-6, A-6	LIGHT BROWN TO DARK BROWN, ORANGE AND GRAY CLAYEY FINE SAND, OCCASIONAL TRACE ORGANIC MATERIAL AND ROOTS	3	9,000-10,000	45	54-369	4.3-8.3
5	3	0-5	15	19-45	15	100	78-100	71-99	47-95	36-86	15	42-74	28-58	A-7-6	LIGHT BROWN SANDY CLAY	2	450-12,000	60-105	<5-134	6.4-8.8
6	0	-	0	-	0	-	-	-	-	-	0	-	-	-	LIMEROCK	0	-	-	-	-

NOTES

1. STRATA BOUNDARIES ARE APPROXIMATE AND REPRESENT SOIL STRATA AT EACH BORING LOCATION ONLY. ANY STRATUM CONNECTING LINES THAT ARE SHOWN ARE FOR ESTIMATING EARTHWORK ONLY AND DO NOT INDICATE ACTUAL STRATUM LIMITS. SUBSURFACE VARIATIONS BETWEEN BORINGS SHOULD BE ANTICIPATED.
2. WATER TABLE SHOWN AS ▼ WHERE ENCOUNTERED AT TIME OF SURVEY. GROUNDWATER NOT ENCOUNTERED SHOWN AS "GNE". ESTIMATED SEASONAL HIGH GROUNDWATER SHOWN AS ▽ . ESTIMATED SEASONAL HIGH GROUNDWATER LEVEL ABOVE GROUND SURFACE SHOWN AS $\underset{AGS}{\nabla}$.
3. REMOVAL OF MUCK AND PLASTIC MATERIAL OCCURRING WITHIN ROADWAY SHALL BE ACCOMPLISHED IN ACCORDANCE WITH INDEX NO. 500 OF THE FDOT DESIGN STANDARDS UNLESS OTHERWISE SHOWN ON PLANS. THE MATERIAL USED IN EMBANKMENT CONSTRUCTION SHALL BE IN ACCORDANCE WITH INDEX NO. 505 OF THE FDOT DESIGN STANDARDS.
4. SOIL TEST RESULTS INCLUDES DATA FROM ROADWAY AND POND BORINGS.
5. THE SYMBOL "-" REPRESENTS AN UNMEASURED PARAMETER.
6. THE SYMBOL "NP" REPRESENTS NON-PLASTIC.
7. STRATA 1 AND 2 SHALL BE TREATED AS SELECT (S) MATERIAL.
8. STRATUM 2 MAY RETAIN EXCESS MOISTURE AND MAY BE DIFFICULT TO DRY AND COMPACT.
9. STRATA 4 AND 5 SHALL BE TREATED AS PLASTIC (P) MATERIAL.
10. STRATUM 3 SHALL BE TREATED AS MUCK (M).

FIGURE 2

REVISIONS			
DATE	DESCRIPTION	DATE	DESCRIPTION

GEOTECHNICAL AND ENVIRONMENTAL CONSULTANTS, INC.
CERTIFICATE OF AUTHORIZATION NO. 5882
919 LAKE BALDWIN LANE, ORLANDO, FL 32814
PHONE 407.898-1818 FAX 407.898-1837
CHRISTOPHER P. MEYER, P.E. LICENSE NO. 49328

STATE OF FLORIDA
DEPARTMENT OF TRANSPORTATION

ROAD NO.	COUNTY	FINANCIAL PROJECT ID
400	SEMINOLE	242592-4-32-01

ROADWAY SOIL SURVEY

SHEET NO. 337

Scott 3/25/2016 1:55:36 PM J:\D115\3752C I-4 at SR 557\rdssge002.dgn

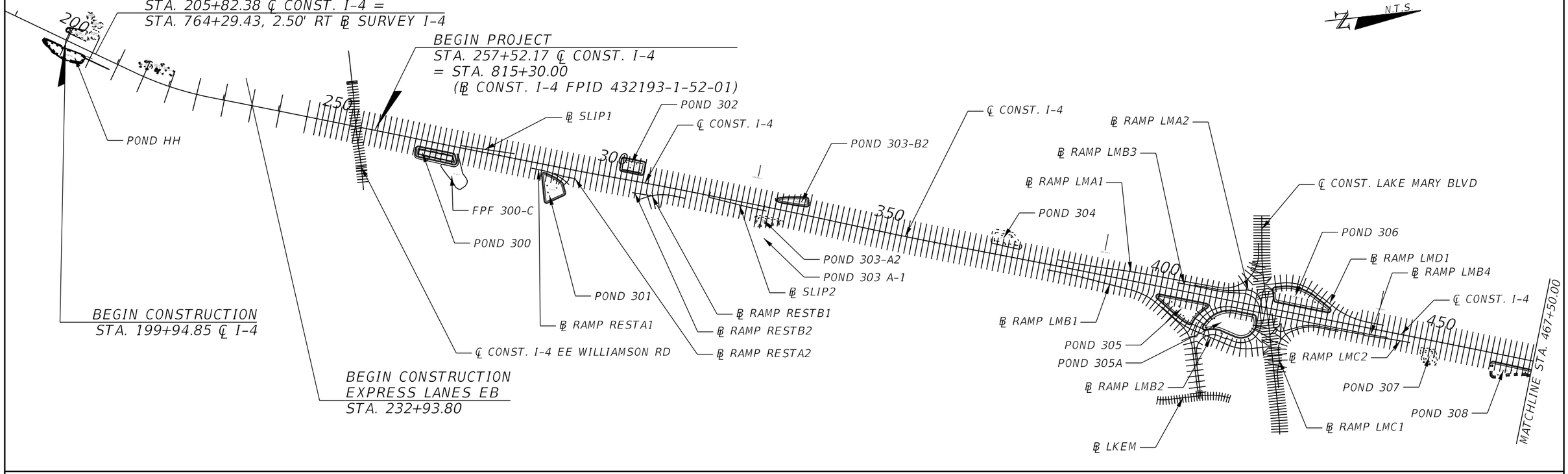

REVISIONS			
DATE	DESCRIPTION	DATE	DESCRIPTION

MICHAEL J. QUARTETTI, P.E.
P.E. LICENSE NUMBER 45976
PARSONS BRINCKERHOFF, INC.
2202 N WEST SHORE BLVD., SUITE 300
TAMPA, FL 33607
CERTIFICATE OF AUTHORIZATION 00001462

STATE OF FLORIDA
DEPARTMENT OF TRANSPORTATION

ROAD NO.	COUNTY	FINANCIAL PROJECT ID
1400	SEMINOLE	242592-4-52-01

CROSS SECTION PATTERNS

SHEET NO. 338

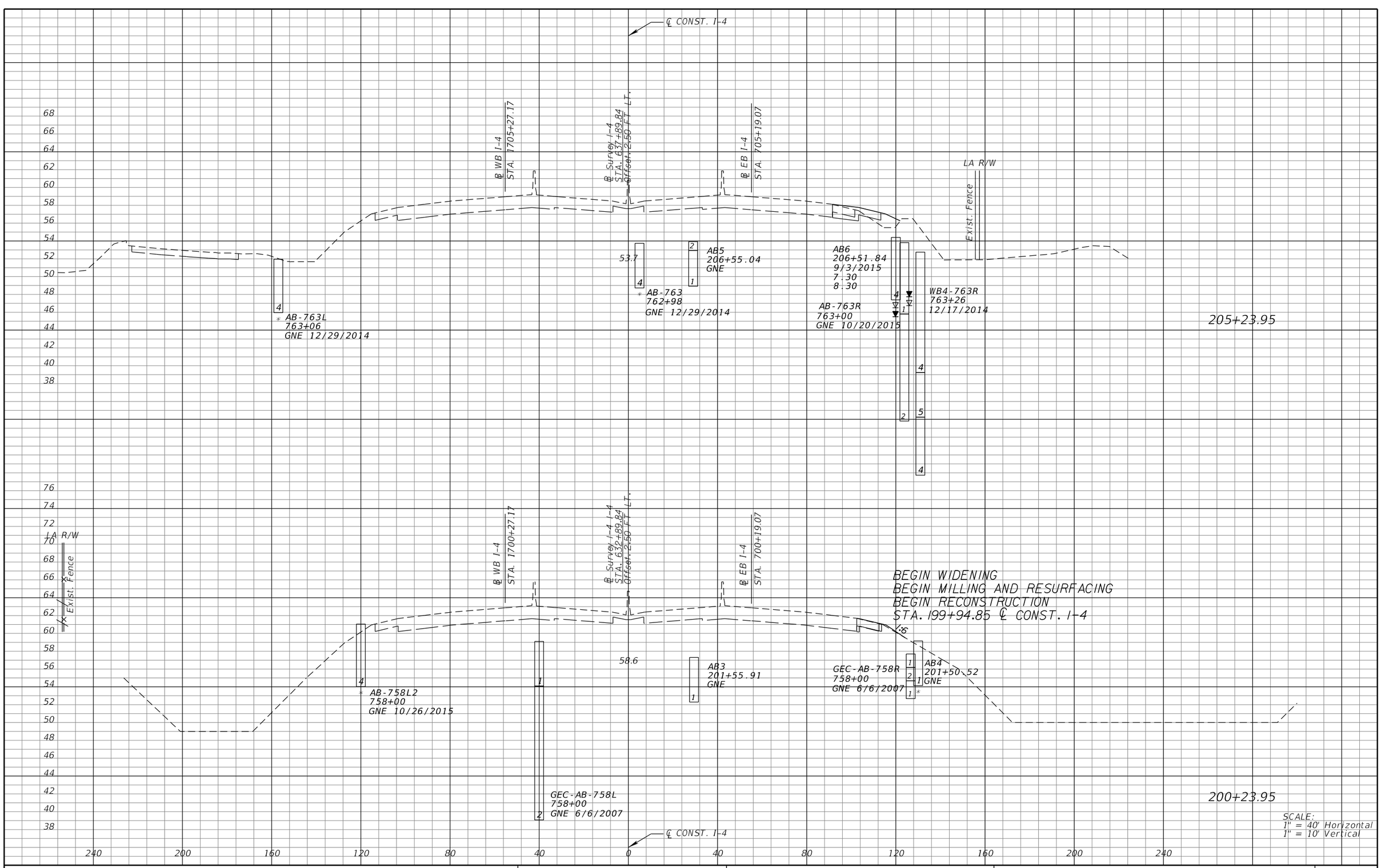

REVISIONS			
DATE	DESCRIPTION	DATE	DESCRIPTION

MICHAEL J. QUARTETTI, P.E.
P.E. LICENSE NUMBER 45976
PARSONS BRINCKERHOFF, INC.
2202 N WEST SHORE BLVD., SUITE 300
TAMPA, FL 33607
CERTIFICATE OF AUTHORIZATION 00001462

STATE OF FLORIDA
DEPARTMENT OF TRANSPORTATION

ROAD NO.	COUNTY	FINANCIAL PROJECT ID
400	SEMINOLE	242592-4-52-01

CROSS SECTIONS
SR 400 (I-4)

SHEET NO. 339

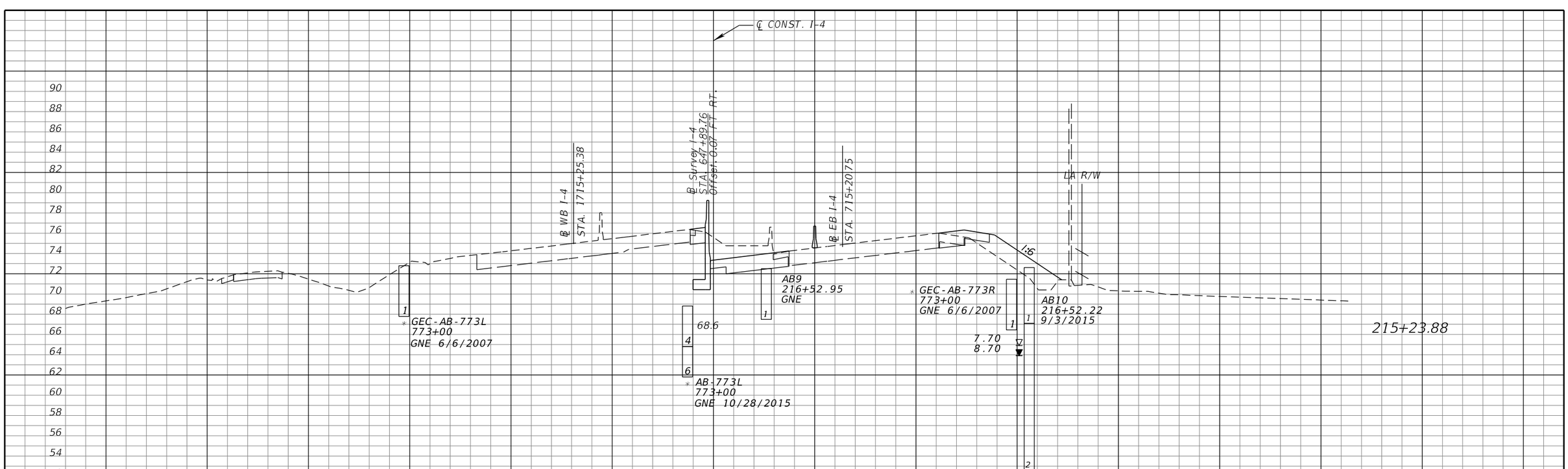

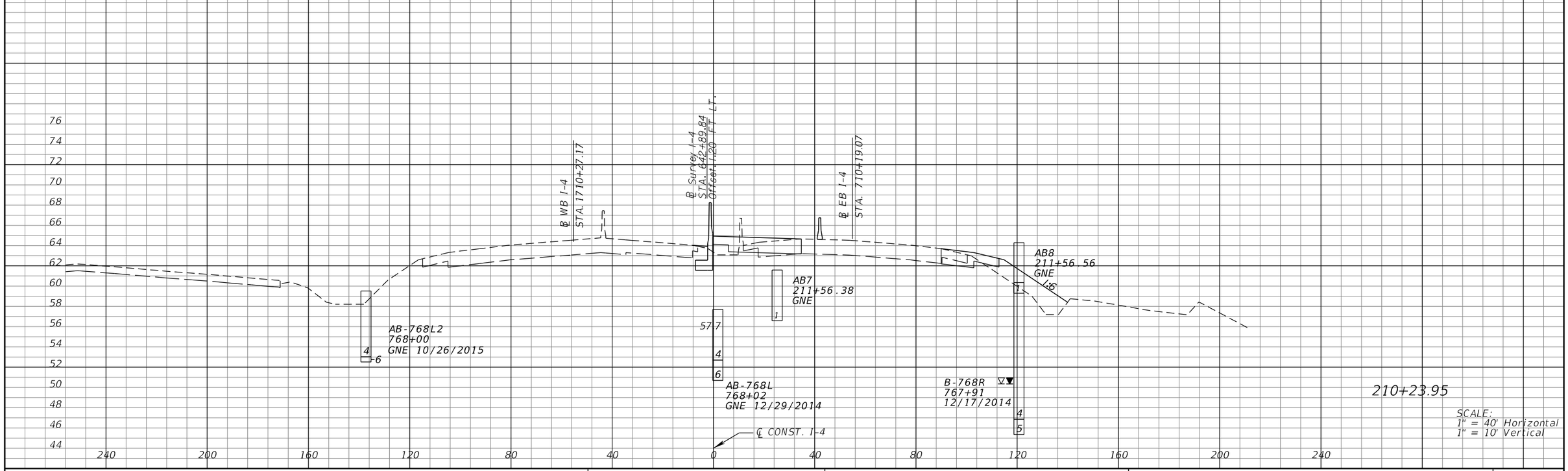

REVISIONS			
DATE	DESCRIPTION	DATE	DESCRIPTION

MICHAEL J. QUARTETTI, P.E.
P.E. LICENSE NUMBER 45976
PARSONS BRINCKERHOFF, INC.
2202 N WEST SHORE BLVD., SUITE 300
TAMPA, FL 33607
CERTIFICATE OF AUTHORIZATION 00001462

STATE OF FLORIDA
DEPARTMENT OF TRANSPORTATION

ROAD NO.	COUNTY	FINANCIAL PROJECT ID
400	SEMINOLE	242592-4-52-01

CROSS SECTIONS
SR 400 (I-4)

SHEET NO. 340

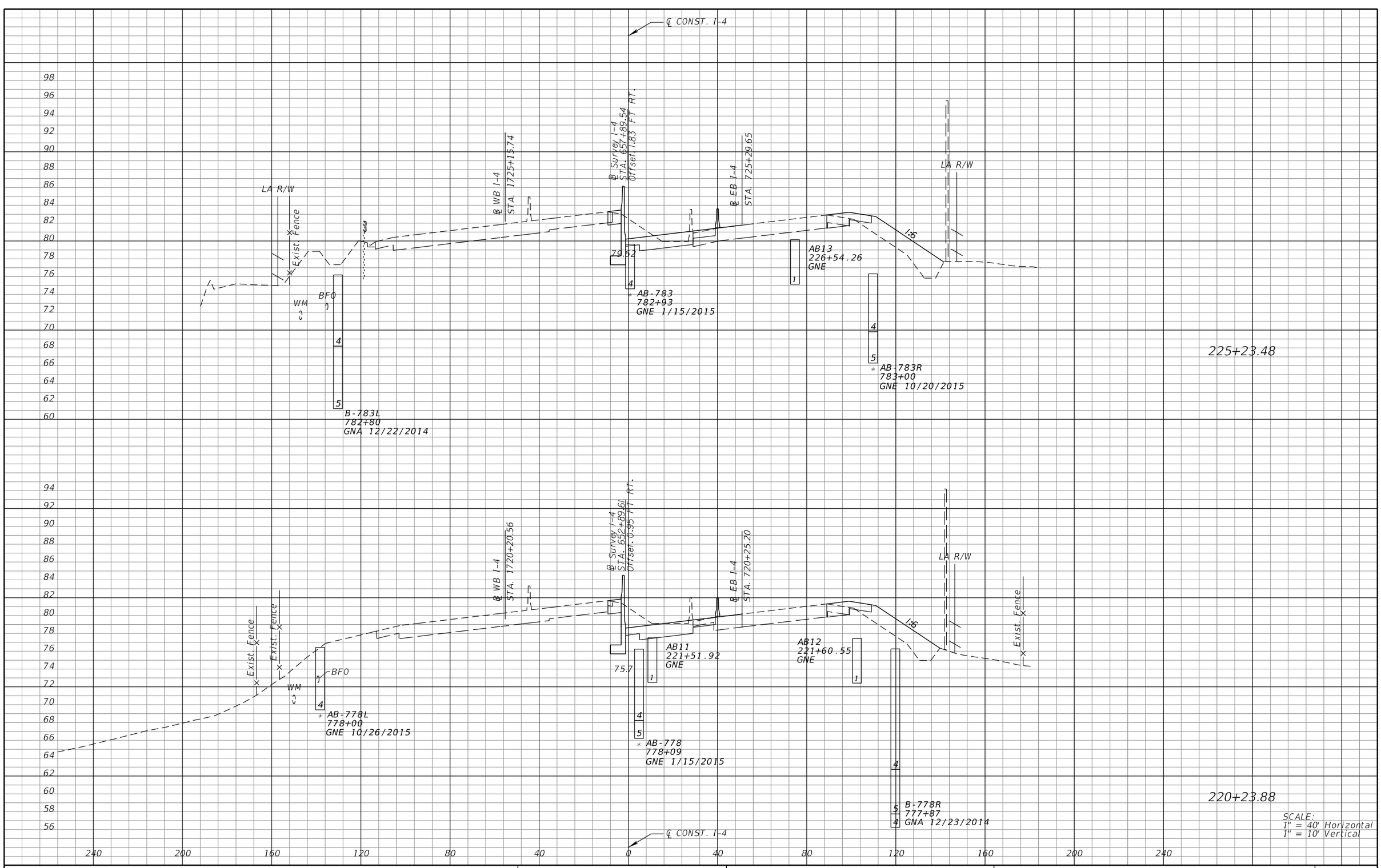

REVISIONS			
DATE	DESCRIPTION	DATE	DESCRIPTION

MICHAEL J. QUARTETTI, P.E.
P.E. LICENSE NUMBER 45976
PARSONS BRINCKERHOFF, INC.
2202 N WEST SHORE BLVD., SUITE 300
TAMPA, FL 33607
CERTIFICATE OF AUTHORIZATION 00001462

STATE OF FLORIDA
DEPARTMENT OF TRANSPORTATION

ROAD NO.	COUNTY	FINANCIAL PROJECT ID
400	SEMINOLE	242592-4-52-01

CROSS SECTIONS
SR 400 (I-4)

SHEET NO. 341

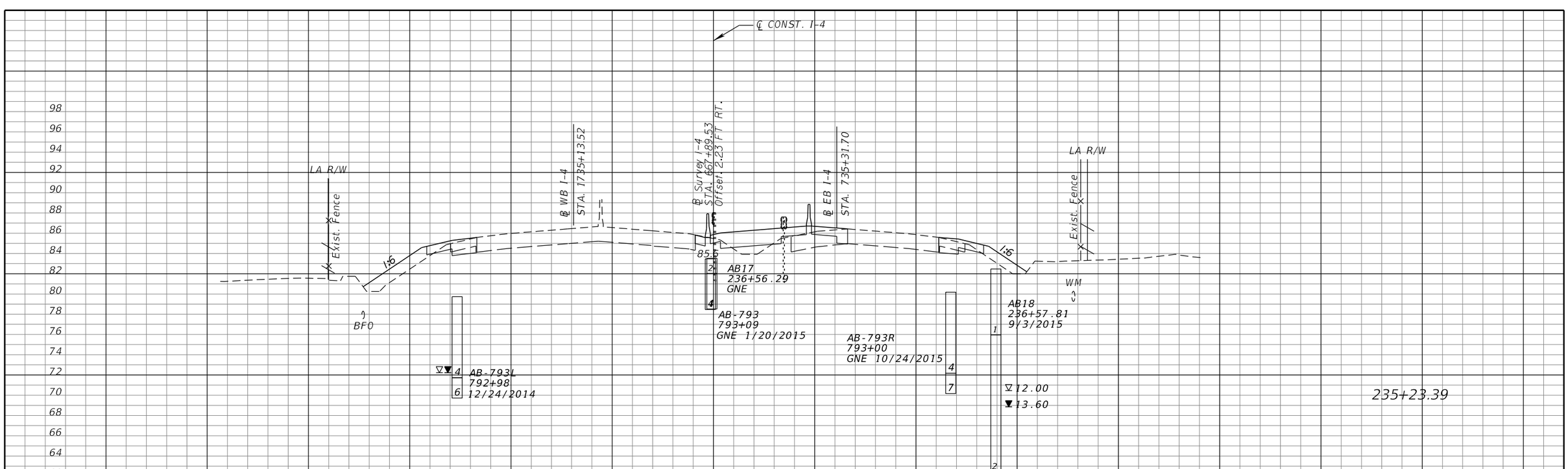

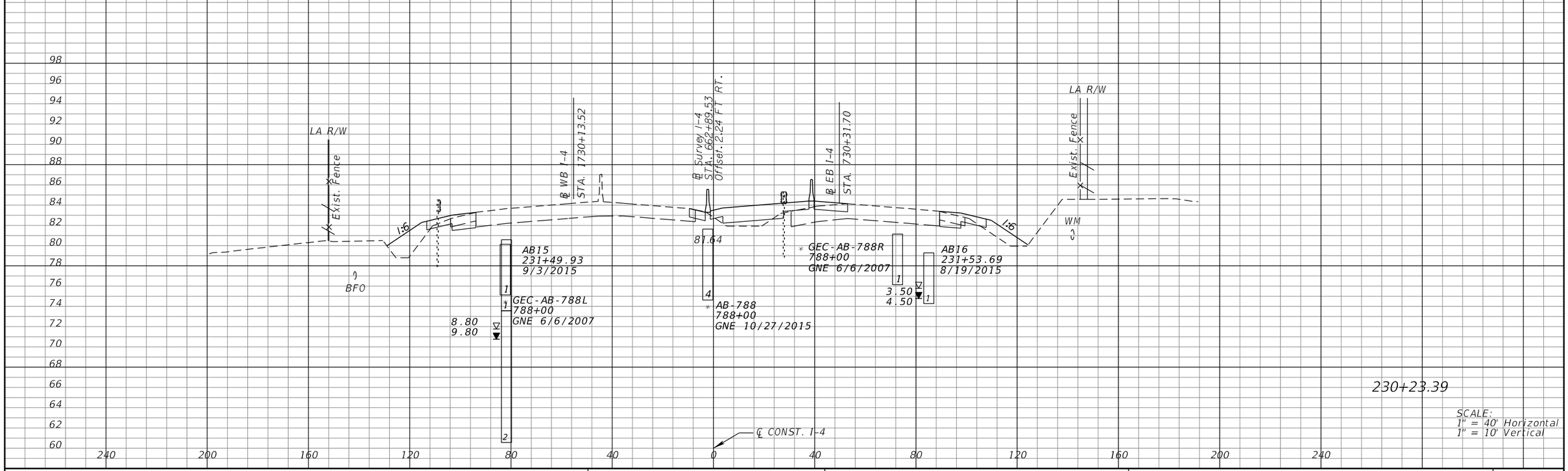

SCALE:
1" = 40' Horizontal
1" = 10' Vertical

REVISIONS			
DATE	DESCRIPTION	DATE	DESCRIPTION

MICHAEL J. QUARTETTI, P.E.
P.E. LICENSE NUMBER 45976
PARSONS BRINCKERHOFF, INC.
2202 N WEST SHORE BLVD., SUITE 300
TAMPA, FL 33607
CERTIFICATE OF AUTHORIZATION 00001462

STATE OF FLORIDA
DEPARTMENT OF TRANSPORTATION

ROAD NO.	COUNTY	FINANCIAL PROJECT ID
400	SEMINOLE	242592-4-52-01

CROSS SECTIONS
SR 400 (I-4)

SHEET NO. 342

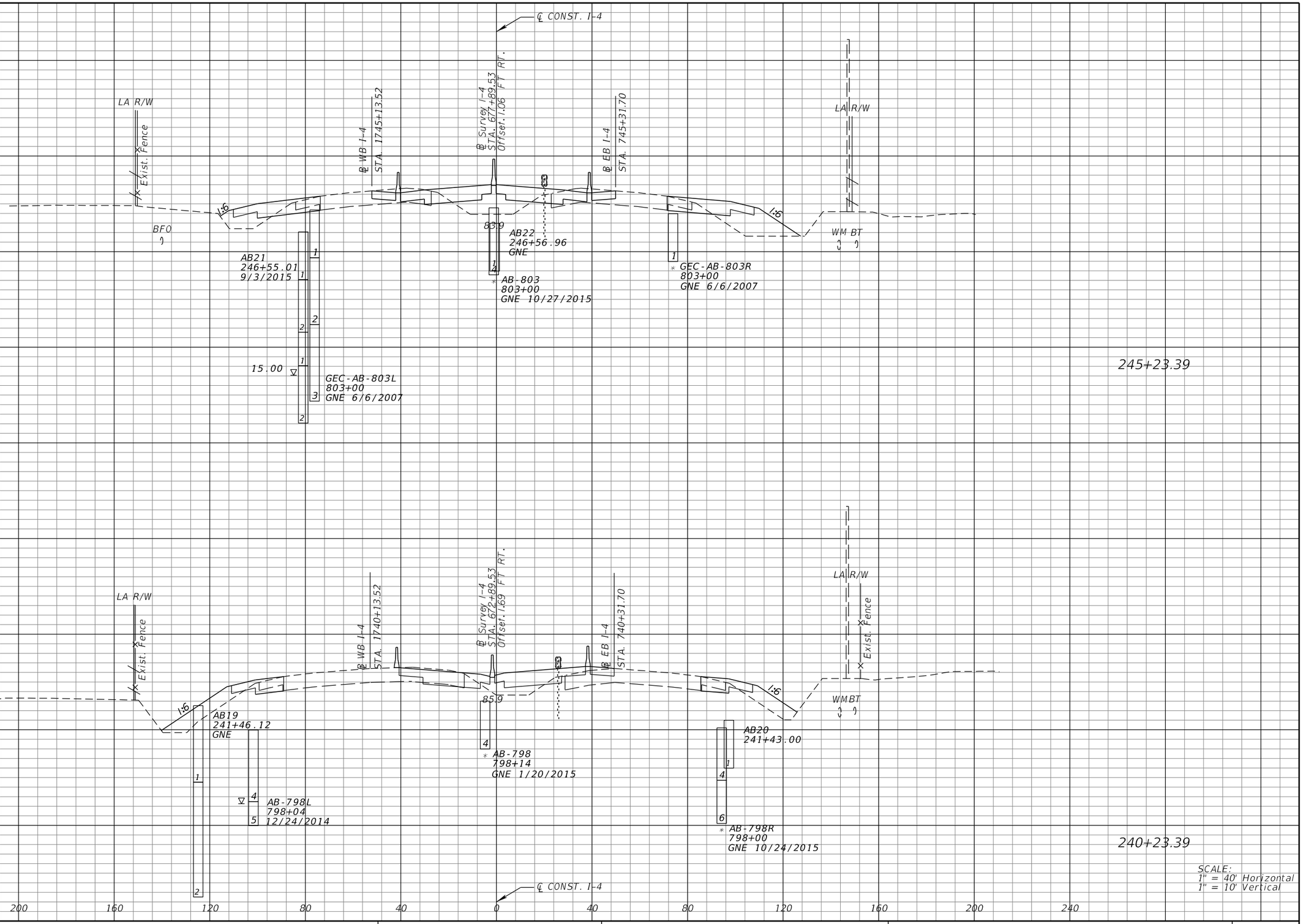

SCALE:
1" = 40' Horizontal
1" = 10' Vertical

REVISIONS			
DATE	DESCRIPTION	DATE	DESCRIPTION

MICHAEL J. QUARTETTI, P.E.
P.E. LICENSE NUMBER 45976
PARSONS BRINCKERHOFF, INC.
2202 N WEST SHORE BLVD., SUITE 300
TAMPA, FL 33607
CERTIFICATE OF AUTHORIZATION 00001462

STATE OF FLORIDA
DEPARTMENT OF TRANSPORTATION

ROAD NO.	COUNTY	FINANCIAL PROJECT ID
400	SEMINOLE	242592-4-52-01

CROSS SECTIONS
SR 400 (I-4)

SHEET NO. 343

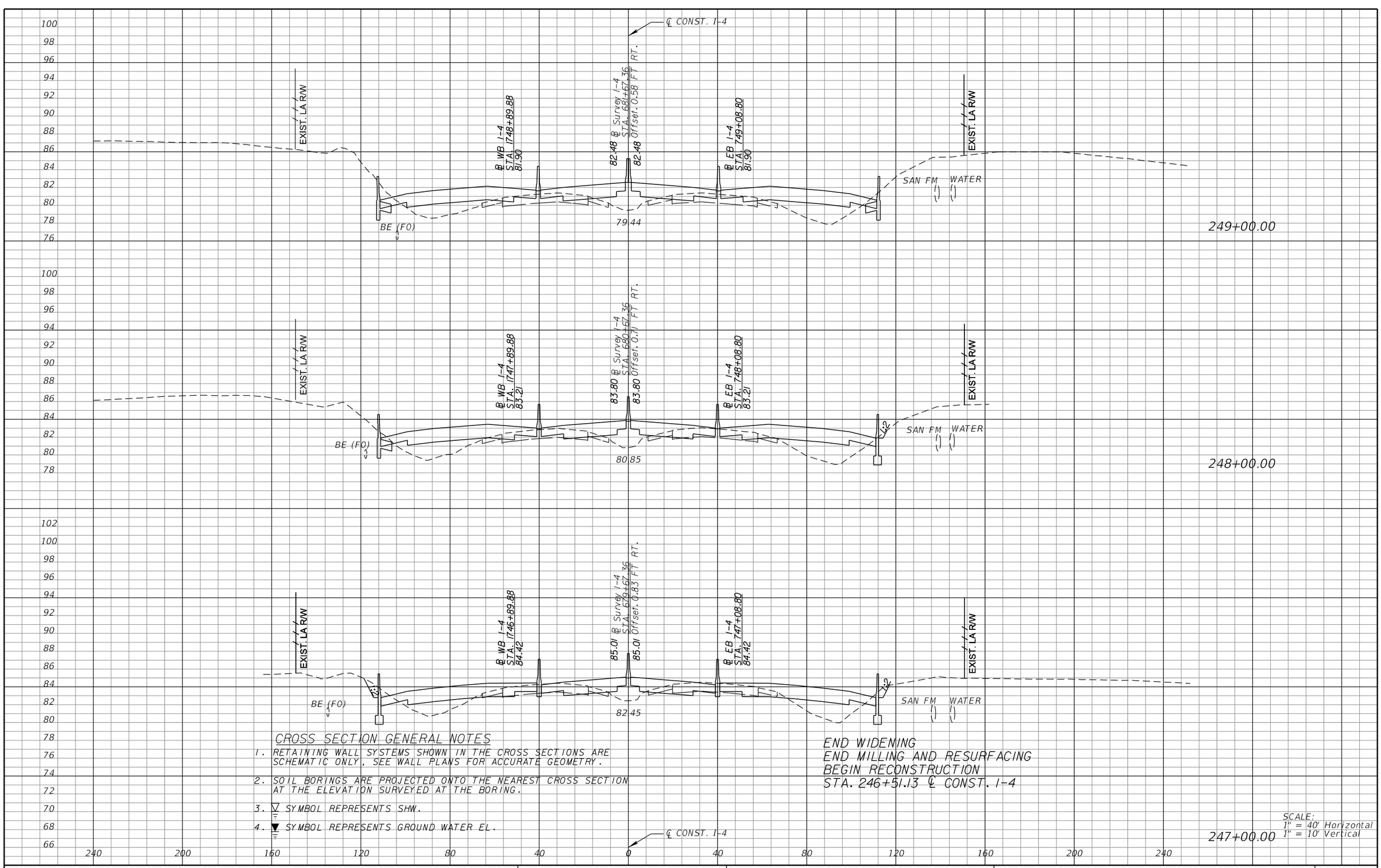

CROSS SECTION GENERAL NOTES

1. RETAINING WALL SYSTEMS SHOWN IN THE CROSS SECTIONS ARE SCHEMATIC ONLY, SEE WALL PLANS FOR ACCURATE GEOMETRY.
2. SOIL BORINGS ARE PROJECTED ONTO THE NEAREST CROSS SECTION AT THE ELEVATION SURVEYED AT THE BORING.
3. ▽ SYMBOL REPRESENTS SHW.
4. ▼ SYMBOL REPRESENTS GROUND WATER EL.

END WIDENING
END MILLING AND RESURFACING
BEGIN RECONSTRUCTION
STA. 246+51.13 ℄ CONST. I-4

SCALE:
1" = 40' Horizontal
1" = 10' Vertical

REVISIONS			
DATE	DESCRIPTION	DATE	DESCRIPTION

MICHAEL J. QUARTETTI, P.E.
P.E. LICENSE NUMBER 45976
PARSONS BRINCKERHOFF, INC.
2202 N WEST SHORE BLVD., SUITE 300
TAMPA, FL 33607
CERTIFICATE OF AUTHORIZATION 00001462

STATE OF FLORIDA
DEPARTMENT OF TRANSPORTATION

ROAD NO.	COUNTY	FINANCIAL PROJECT ID
400	SEMINOLE	242592-4-52-01

CROSS SECTIONS
SR 400 (I-4)

SHEET NO. 344

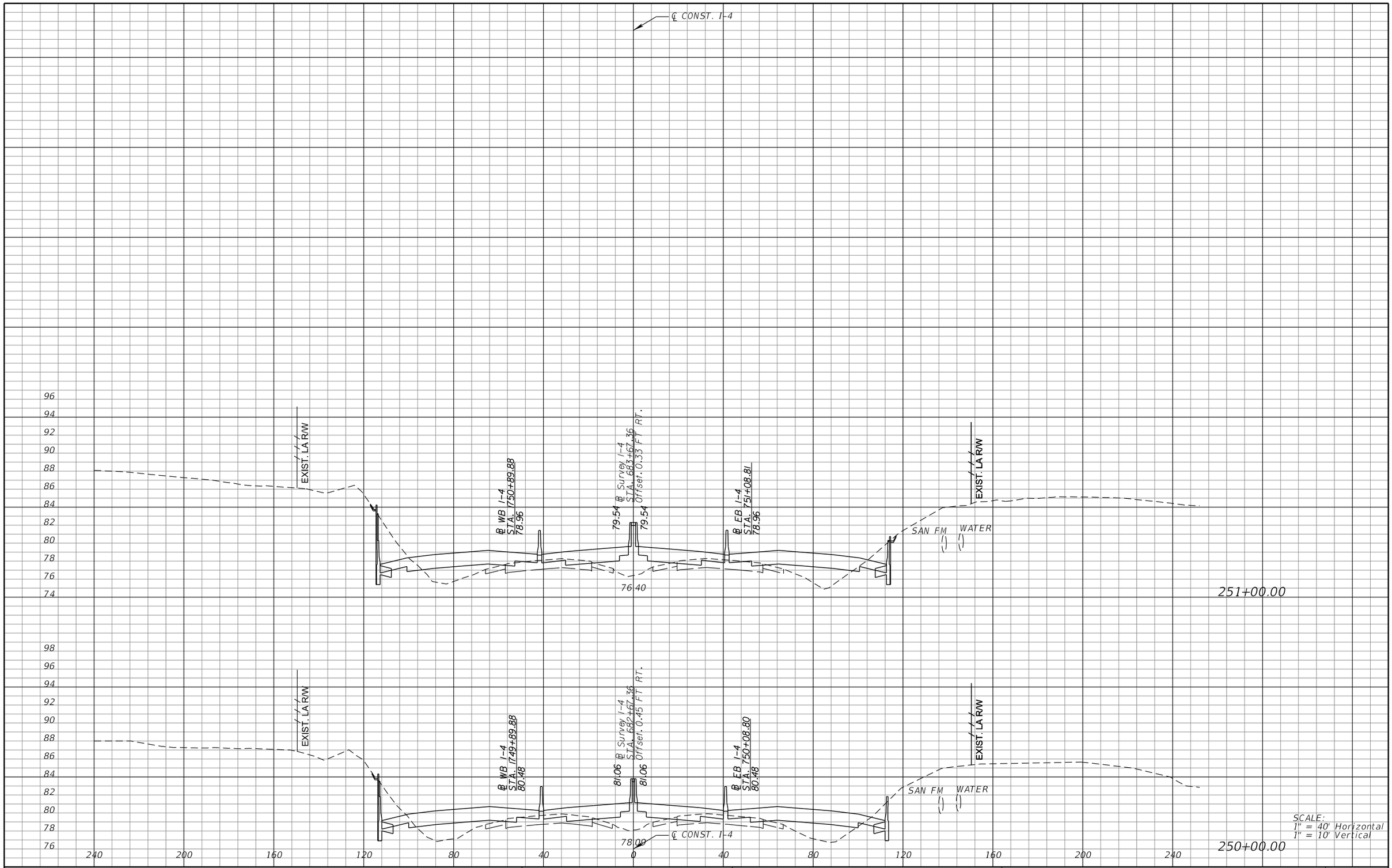

REVISIONS			
DATE	DESCRIPTION	DATE	DESCRIPTION

MICHAEL J. QUARTETTI, P.E.
P.E. LICENSE NUMBER 45976
PARSONS BRINCKERHOFF, INC.
2202 N WEST SHORE BLVD., SUITE 300
TAMPA, FL 33607
CERTIFICATE OF AUTHORIZATION 00001462

STATE OF FLORIDA
DEPARTMENT OF TRANSPORTATION

ROAD NO.	COUNTY	FINANCIAL PROJECT ID
400	SEMINOLE	242592-4-52-01

CROSS SECTIONS
SR 400 (I-4)

SHEET NO. 345

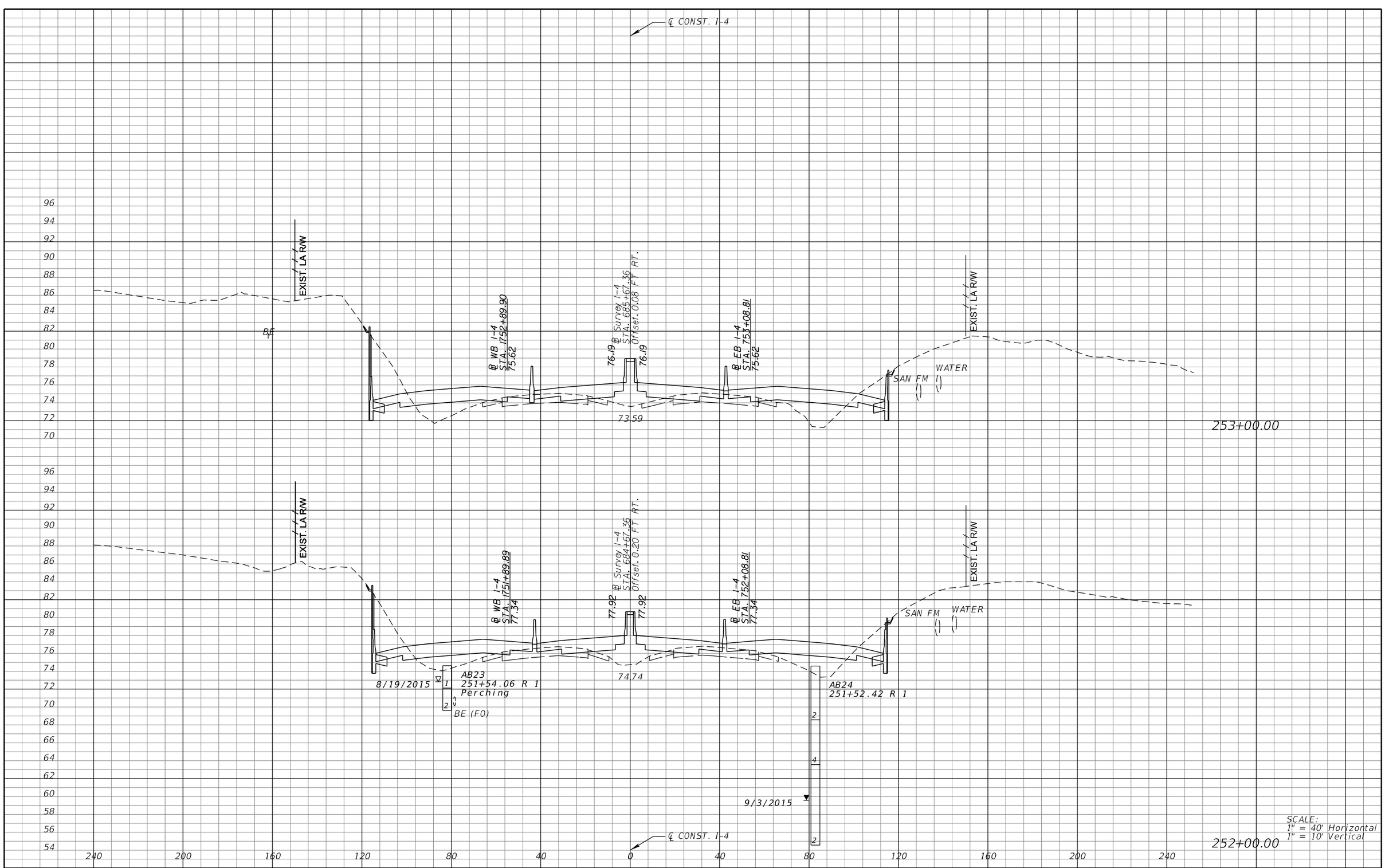

REVISIONS			
DATE	DESCRIPTION	DATE	DESCRIPTION

MICHAEL J. QUARTETTI, P.E.
P.E. LICENSE NUMBER 45976
PARSONS BRINCKERHOFF, INC.
2202 N WEST SHORE BLVD., SUITE 300
TAMPA, FL 33607
CERTIFICATE OF AUTHORIZATION 00001462

STATE OF FLORIDA
DEPARTMENT OF TRANSPORTATION

ROAD NO.	COUNTY	FINANCIAL PROJECT ID
400	SEMINOLE	242592-4-52-01

CROSS SECTIONS
SR 400 (I-4)

SHEET NO. 346

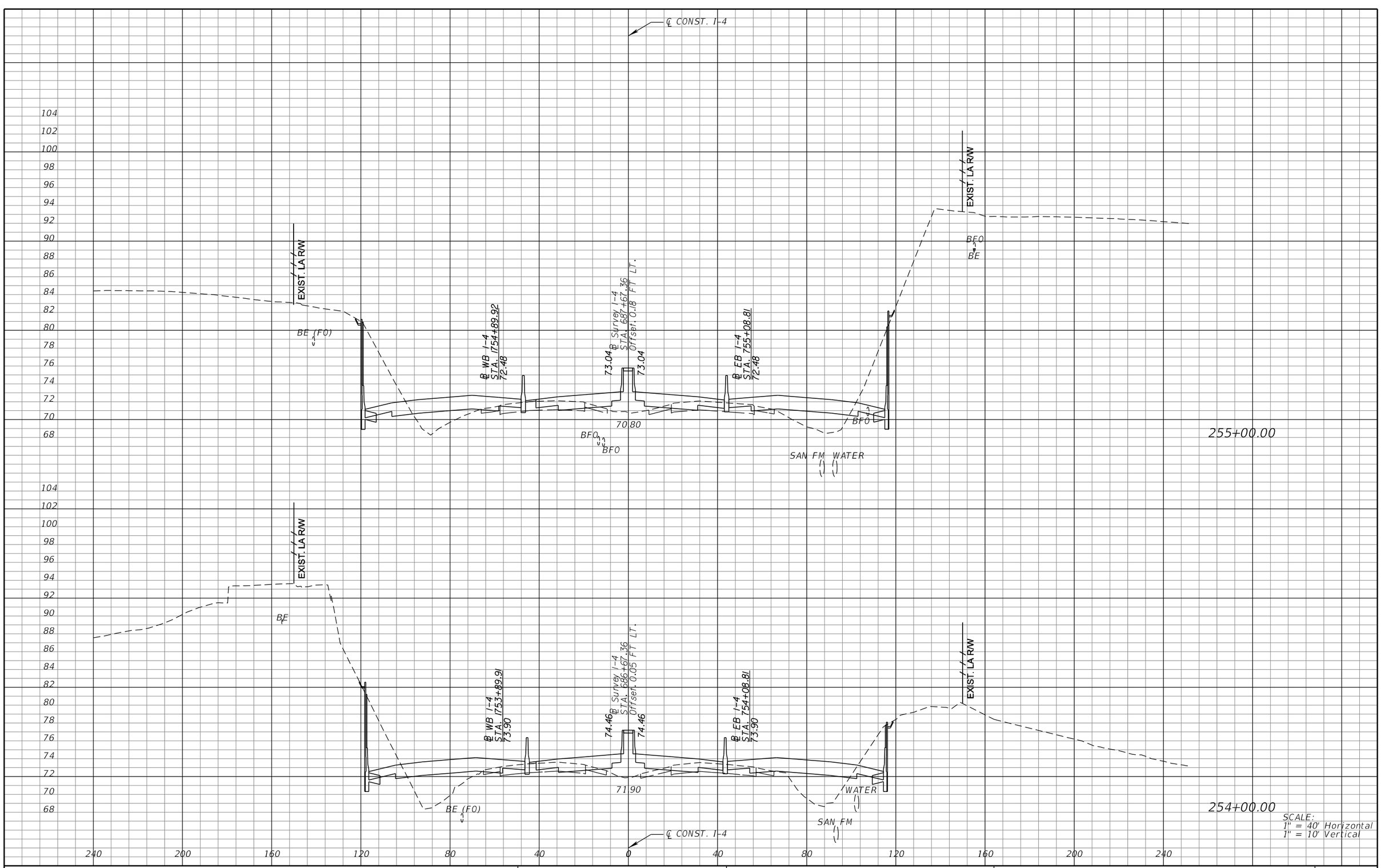

REVISIONS			
DATE	DESCRIPTION	DATE	DESCRIPTION

MICHAEL J. QUARTETTI, P.E.
P.E. LICENSE NUMBER 45976
PARSONS BRINCKERHOFF, INC.
2202 N WEST SHORE BLVD., SUITE 300
TAMPA, FL 33607
CERTIFICATE OF AUTHORIZATION 00001462

STATE OF FLORIDA
DEPARTMENT OF TRANSPORTATION

ROAD NO.	COUNTY	FINANCIAL PROJECT ID
400	SEMINOLE	242592-4-52-01

CROSS SECTIONS
SR 400 (I-4)

SHEET NO. 347

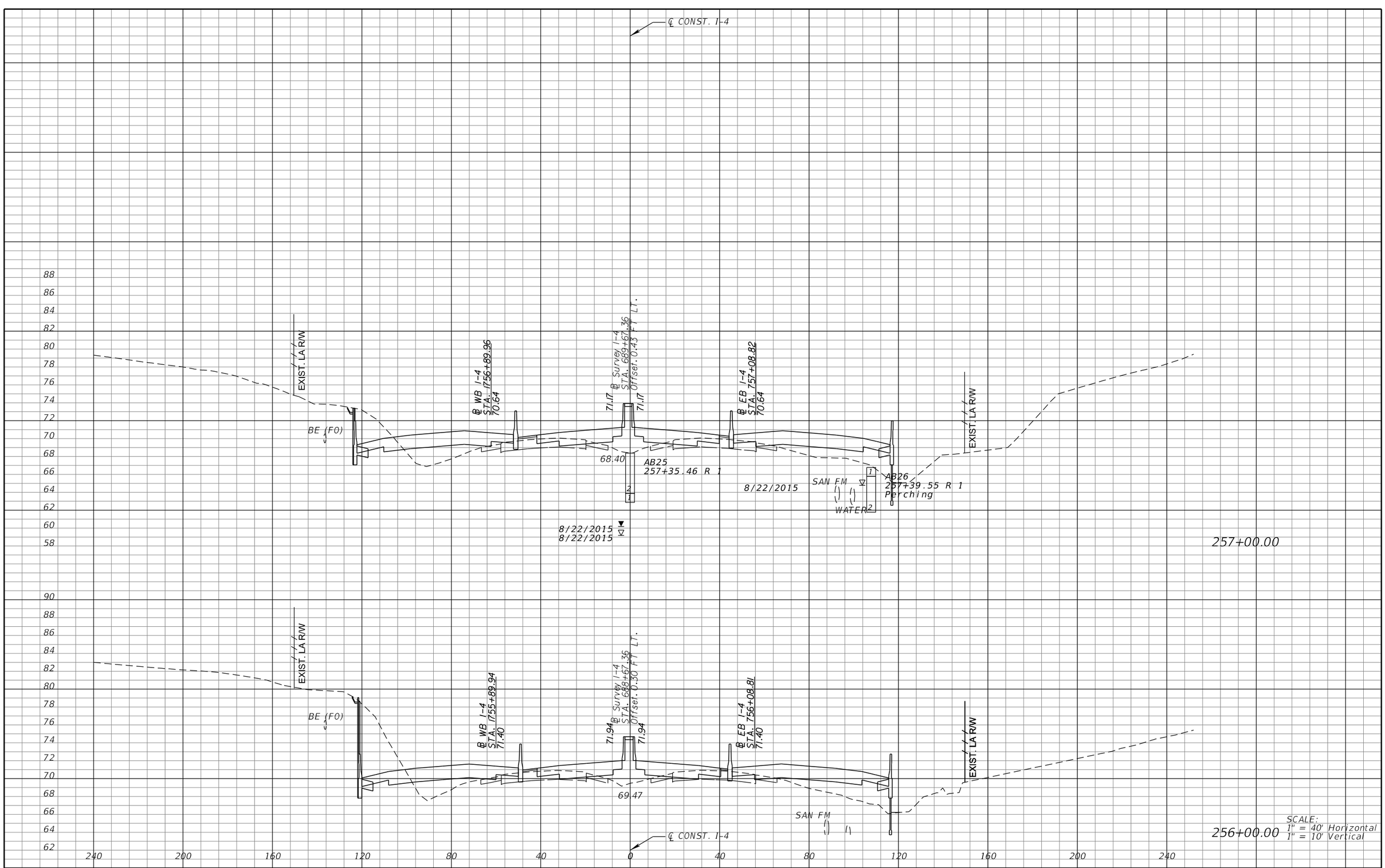

REVISIONS			
DATE	DESCRIPTION	DATE	DESCRIPTION

MICHAEL J. QUARTETTI, P.E.
P.E. LICENSE NUMBER 45976
PARSONS BRINCKERHOFF, INC.
2202 N WEST SHORE BLVD., SUITE 300
TAMPA, FL 33607
CERTIFICATE OF AUTHORIZATION 00001462

STATE OF FLORIDA
DEPARTMENT OF TRANSPORTATION

ROAD NO.	COUNTY	FINANCIAL PROJECT ID
400	SEMINOLE	242592-4-52-01

CROSS SECTIONS
SR 400 (I-4)

SHEET NO. 348

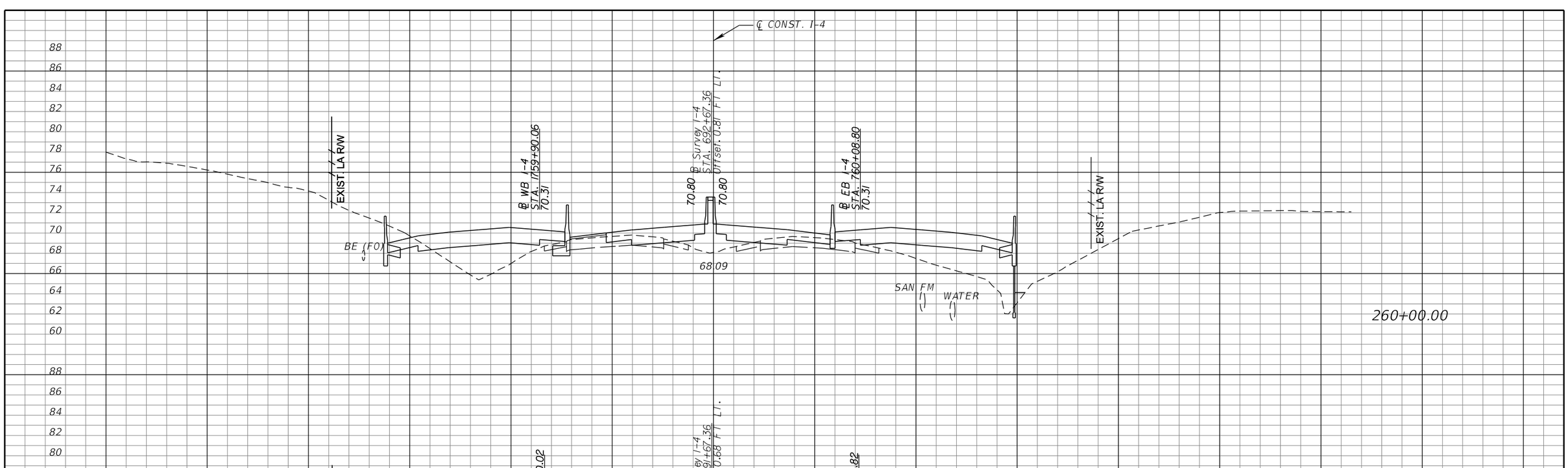

SCALE:
1" = 40' Horizontal
1" = 10' Vertical

REVISIONS			
DATE	DESCRIPTION	DATE	DESCRIPTION

MICHAEL J. QUARTETTI, P.E.
P.E. LICENSE NUMBER 45976
PARSONS BRINCKERHOFF, INC.
2202 N WEST SHORE BLVD., SUITE 300
TAMPA, FL 33607
CERTIFICATE OF AUTHORIZATION 00001462

STATE OF FLORIDA
DEPARTMENT OF TRANSPORTATION

ROAD NO.	COUNTY	FINANCIAL PROJECT ID
400	SEMINOLE	242592-4-52-01

CROSS SECTIONS
SR 400 (I-4)

SHEET NO. 349

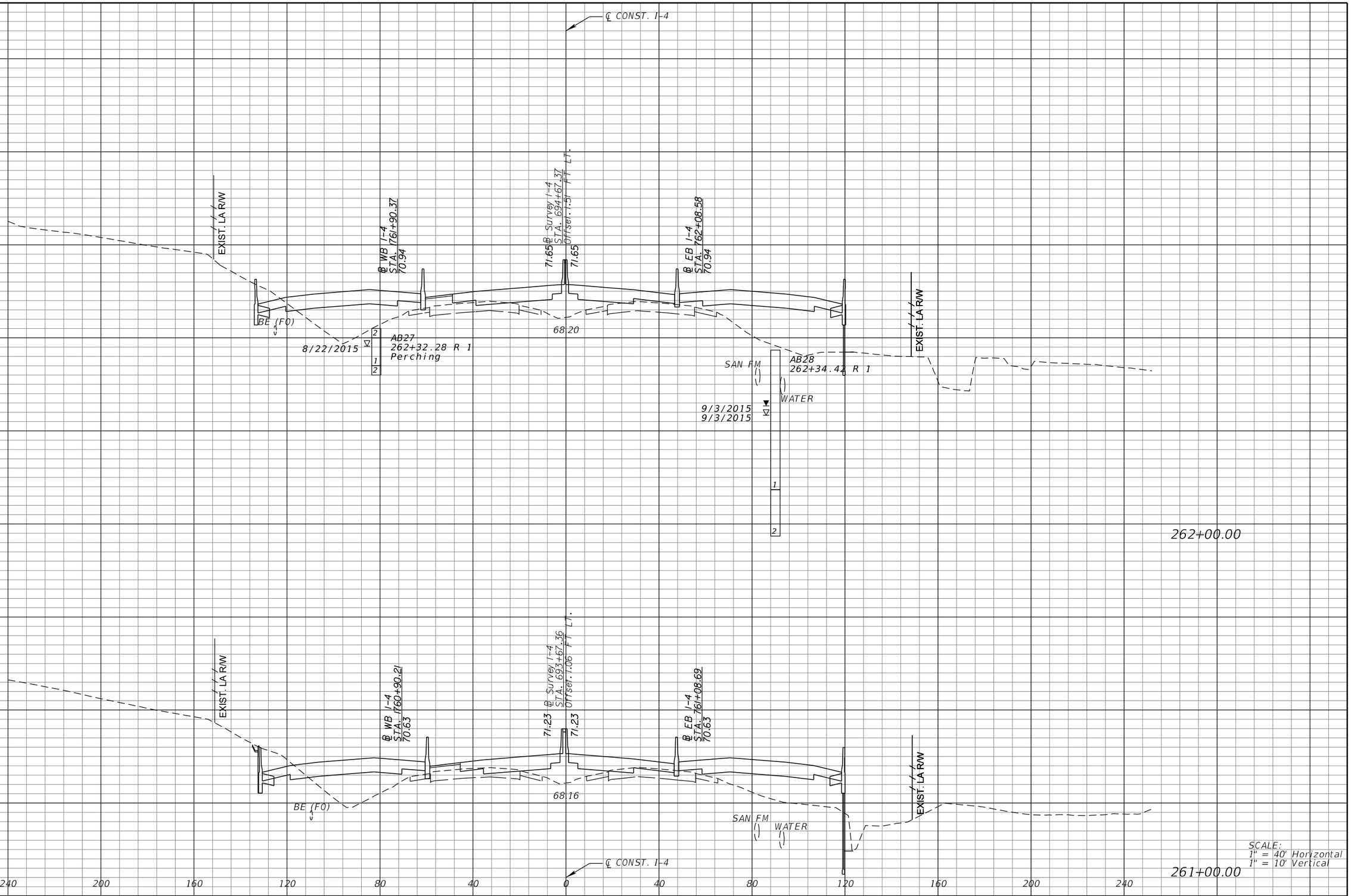

REVISIONS			
DATE	DESCRIPTION	DATE	DESCRIPTION

MICHAEL J. QUARTETTI, P.E.
P.E. LICENSE NUMBER 45976
PARSONS BRINCKERHOFF, INC.
2202 N WEST SHORE BLVD., SUITE 300
TAMPA, FL 33607
CERTIFICATE OF AUTHORIZATION 00001462

STATE OF FLORIDA
DEPARTMENT OF TRANSPORTATION

ROAD NO.	COUNTY	FINANCIAL PROJECT ID
400	SEMINOLE	242592-4-52-01

CROSS SECTIONS
SR 400 (I-4)

SHEET NO. 350

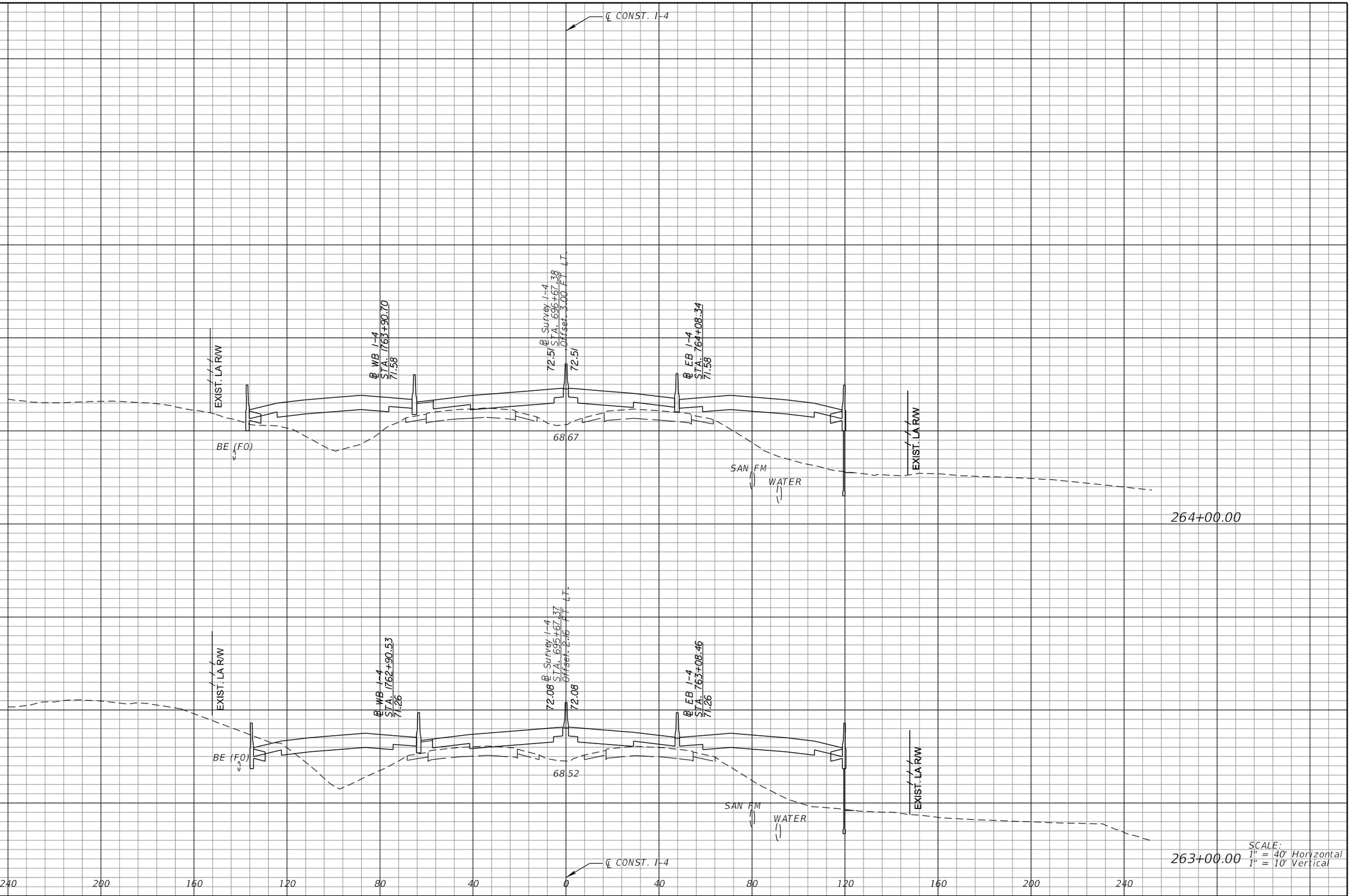

REVISIONS			
DATE	DESCRIPTION	DATE	DESCRIPTION

MICHAEL J. QUARTETTI, P.E.
P.E. LICENSE NUMBER 45976
PARSONS BRINCKERHOFF, INC.
2202 N WEST SHORE BLVD., SUITE 300
TAMPA, FL 33607
CERTIFICATE OF AUTHORIZATION 00001462

STATE OF FLORIDA
DEPARTMENT OF TRANSPORTATION

ROAD NO.	COUNTY	FINANCIAL PROJECT ID
400	SEMINOLE	242592-4-52-01

CROSS SECTIONS
SR 400 (I-4)

SHEET NO. 351

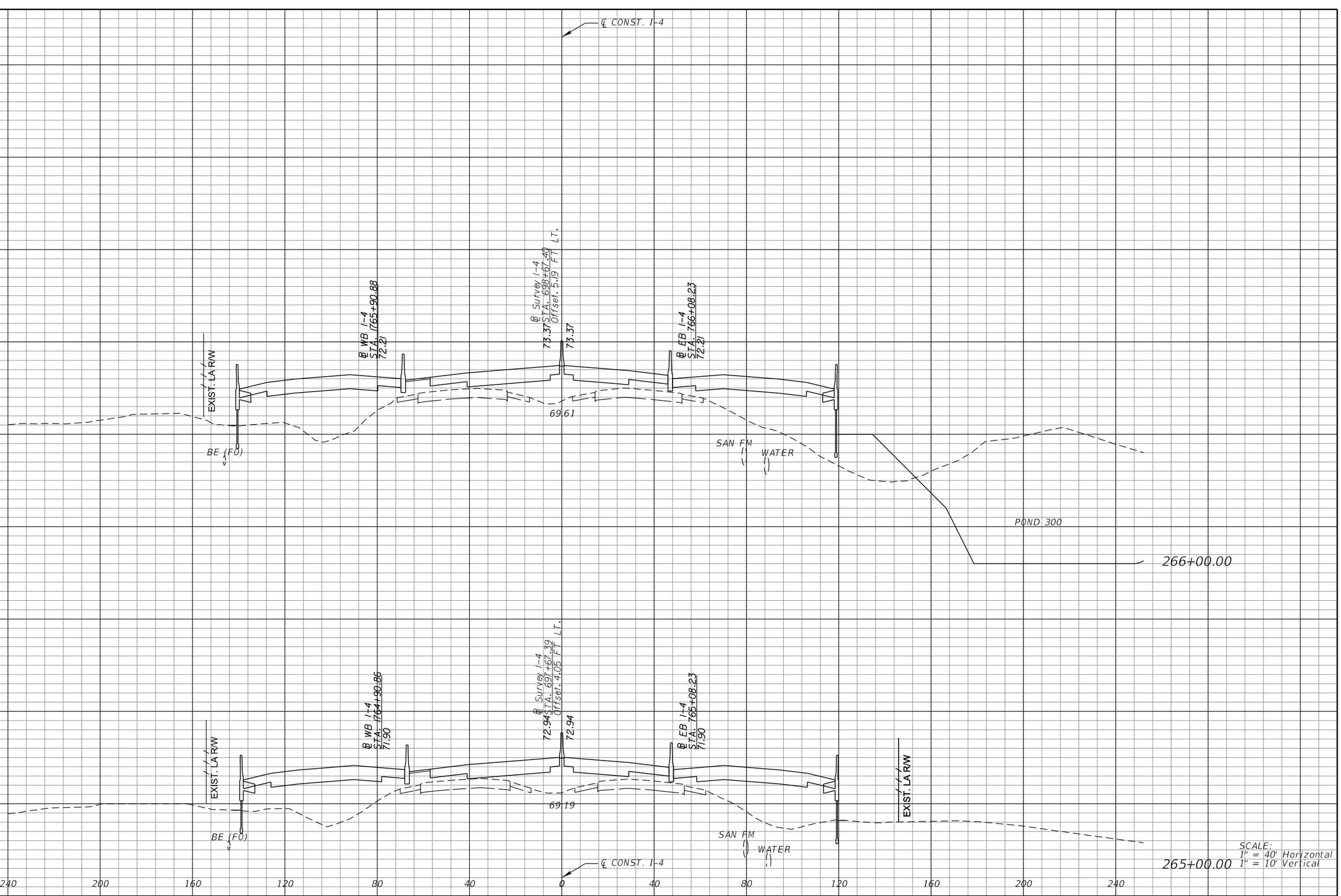

REVISIONS			
DATE	DESCRIPTION	DATE	DESCRIPTION

MICHAEL J. QUARTETTI, P.E.
P.E. LICENSE NUMBER 45976
PARSONS BRINCKERHOFF, INC.
2202 N WEST SHORE BLVD., SUITE 300
TAMPA, FL 33607
CERTIFICATE OF AUTHORIZATION 00001462

STATE OF FLORIDA
DEPARTMENT OF TRANSPORTATION

ROAD NO.	COUNTY	FINANCIAL PROJECT ID
400	SEMINOLE	242592-4-52-01

CROSS SECTIONS
SR 400 (I-4)

SHEET NO. 352

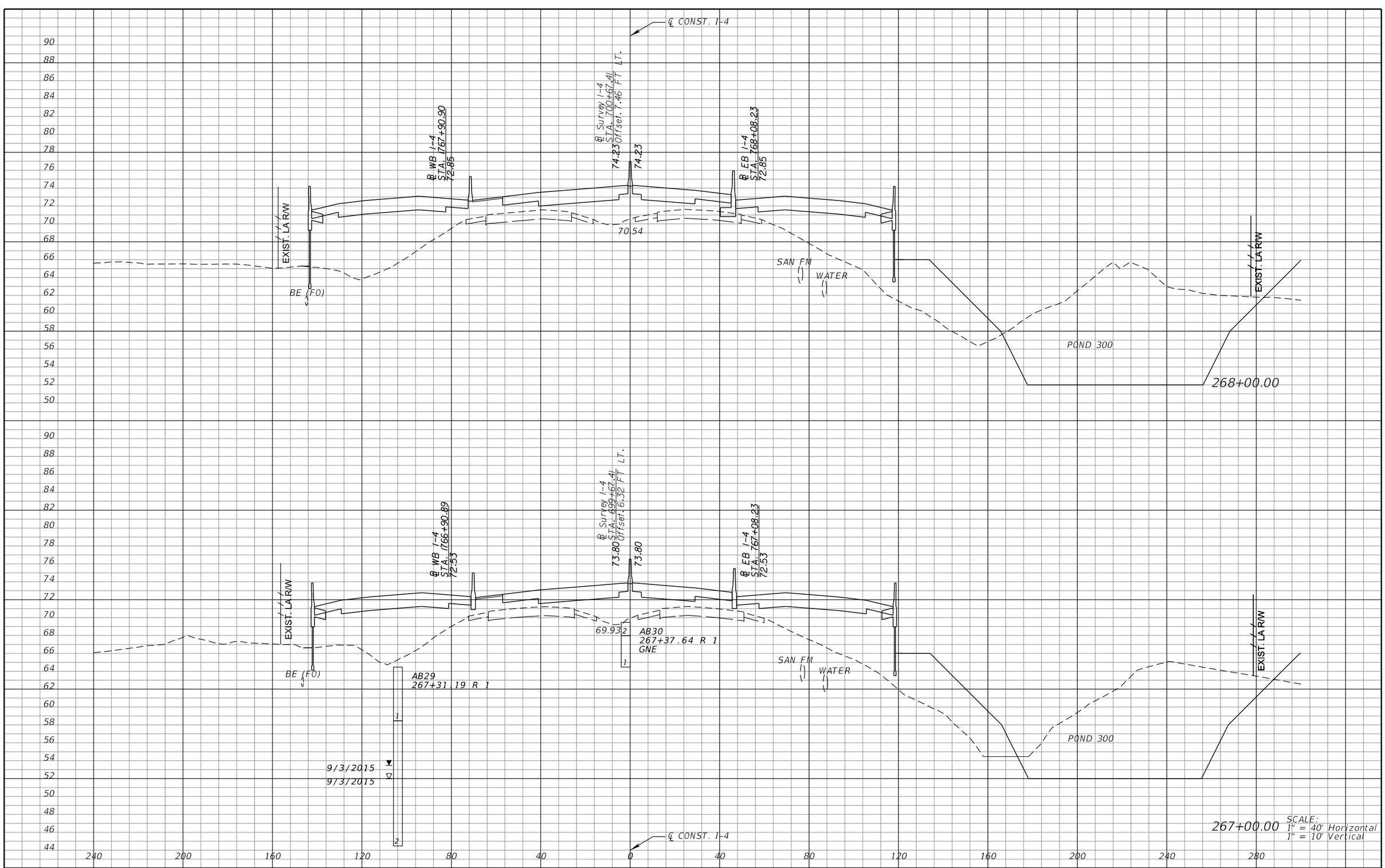

REVISIONS			
DATE	DESCRIPTION	DATE	DESCRIPTION

MICHAEL J. QUARTETTI, P.E.
P.E. LICENSE NUMBER 45976
PARSONS BRINCKERHOFF, INC.
2202 N WEST SHORE BLVD., SUITE 300
TAMPA, FL 33607
CERTIFICATE OF AUTHORIZATION 00001462

STATE OF FLORIDA
DEPARTMENT OF TRANSPORTATION

ROAD NO.	COUNTY	FINANCIAL PROJECT ID
400	SEMINOLE	242592-4-52-01

CROSS SECTIONS
SR 400 (I-4)

SHEET NO. 353

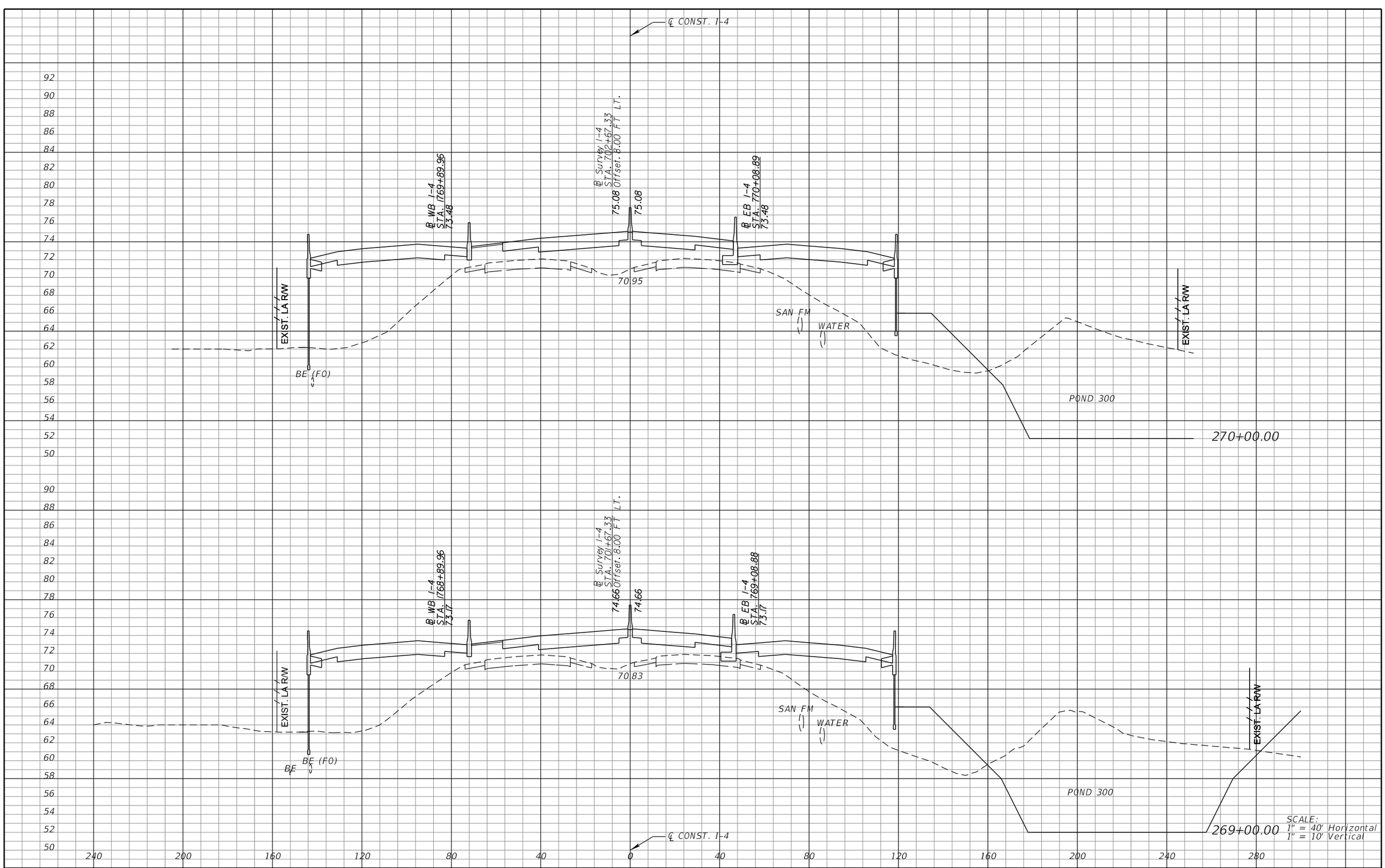

SCALE:
1" = 40' Horizontal
1" = 10' Vertical

REVISIONS			
DATE	DESCRIPTION	DATE	DESCRIPTION

MICHAEL J. QUARTETTI, P.E.
P.E. LICENSE NUMBER 45976
PARSONS BRINCKERHOFF, INC.
2202 N WEST SHORE BLVD., SUITE 300
TAMPA, FL 33607
CERTIFICATE OF AUTHORIZATION 00001462

STATE OF FLORIDA
DEPARTMENT OF TRANSPORTATION

ROAD NO.	COUNTY	FINANCIAL PROJECT ID
400	SEMINOLE	242592-4-52-01

CROSS SECTIONS
SR 400 (I-4)

SHEET NO. 354

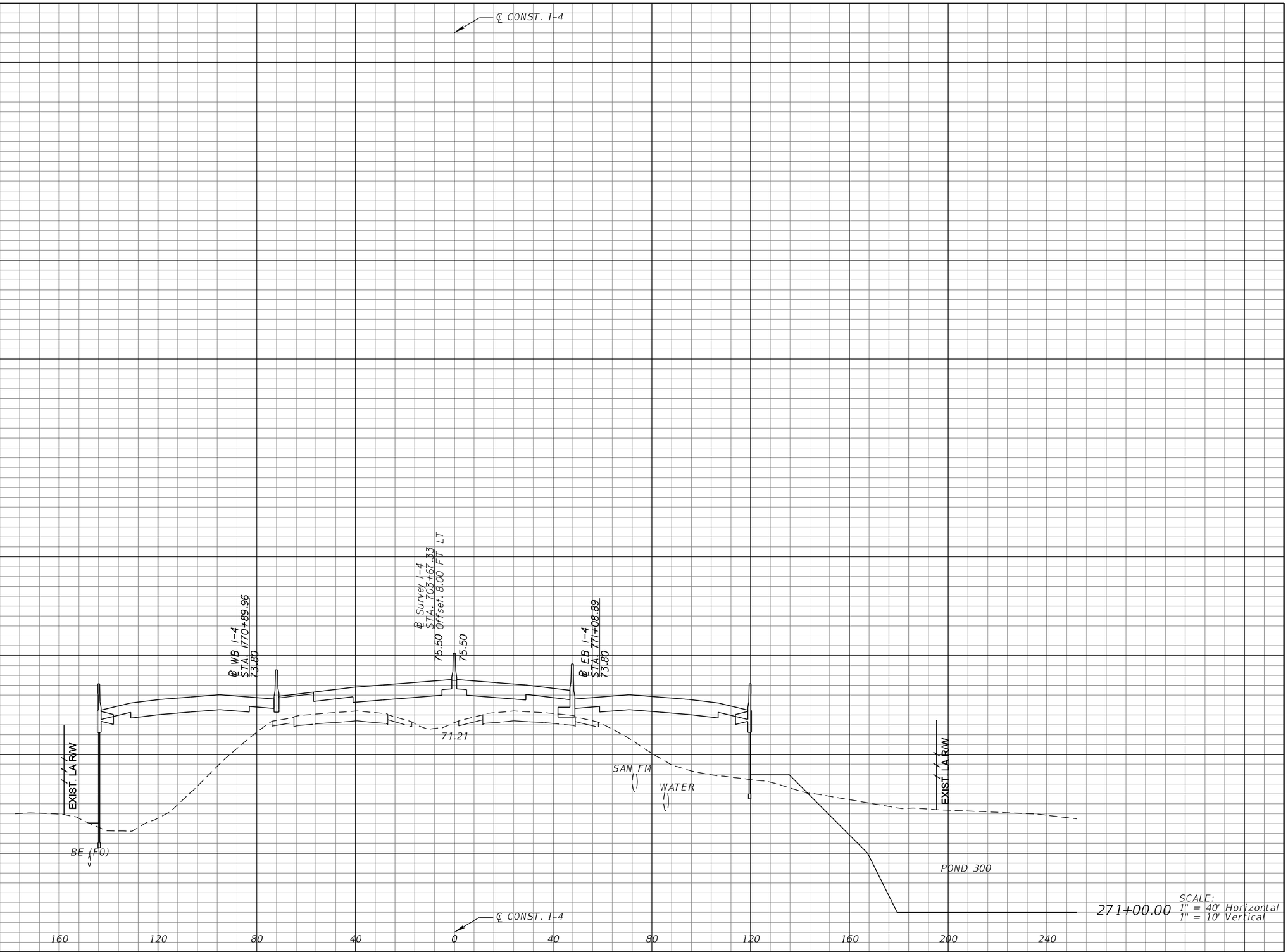

REVISIONS			
DATE	DESCRIPTION	DATE	DESCRIPTION

MICHAEL J. QUARTETTI, P.E.
P.E. LICENSE NUMBER 45976
PARSONS BRINCKERHOFF, INC.
2202 N WEST SHORE BLVD., SUITE 300
TAMPA, FL 33607
CERTIFICATE OF AUTHORIZATION 00001462

STATE OF FLORIDA
DEPARTMENT OF TRANSPORTATION

ROAD NO.	COUNTY	FINANCIAL PROJECT ID
400	SEMINOLE	242592-4-52-01

CROSS SECTIONS
SR 400 (I-4)

SHEET NO. 355

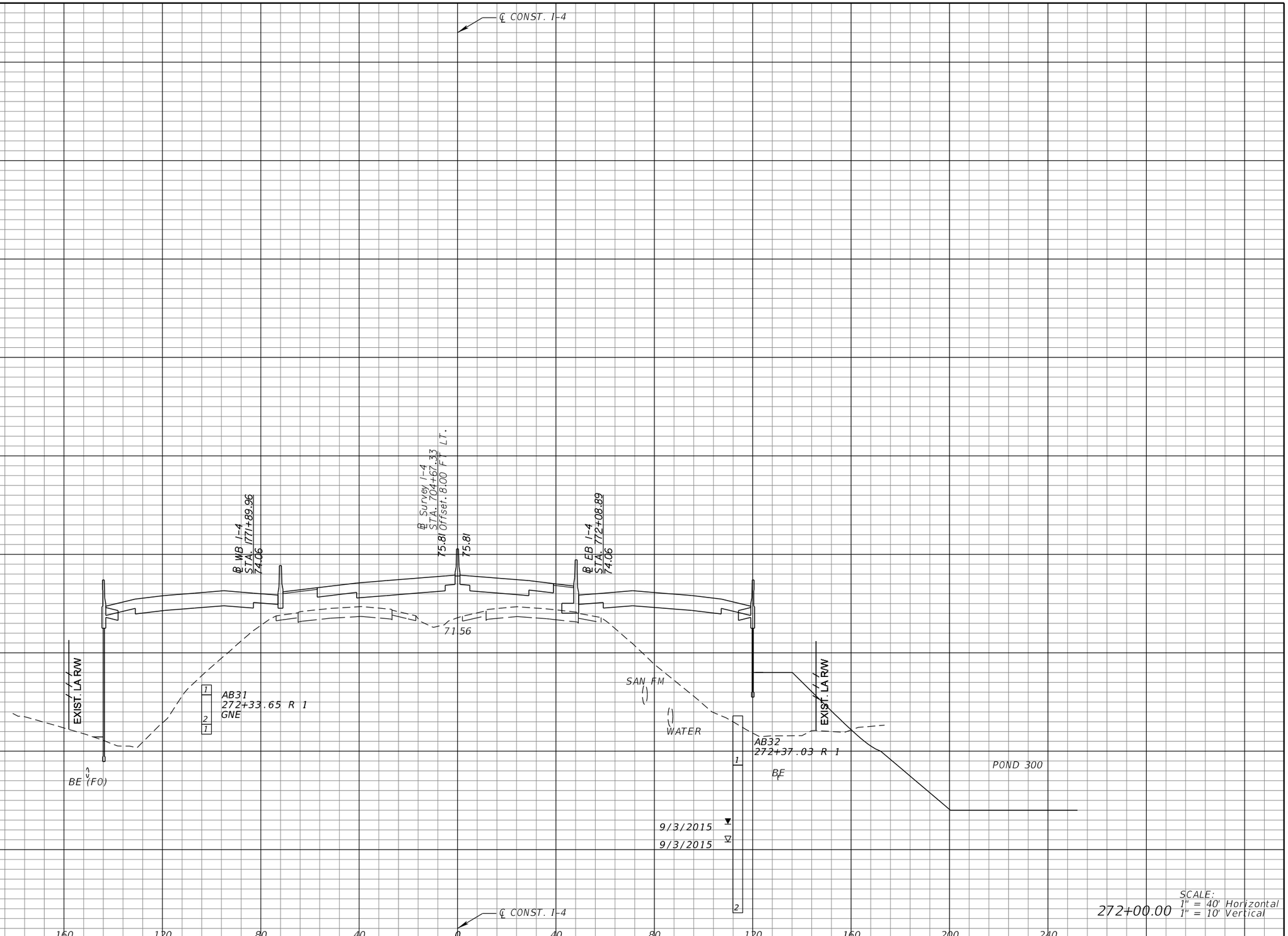

272+00.00

SCALE:
1" = 40' Horizontal
1" = 10' Vertical

REVISIONS			
DATE	DESCRIPTION	DATE	DESCRIPTION

MICHAEL J. QUARTETTI, P.E.
P.E. LICENSE NUMBER 45976
PARSONS BRINCKERHOFF, INC.
2202 N WEST SHORE BLVD., SUITE 300
TAMPA, FL 33607
CERTIFICATE OF AUTHORIZATION 00001462

STATE OF FLORIDA
DEPARTMENT OF TRANSPORTATION

ROAD NO.	COUNTY	FINANCIAL PROJECT ID
400	SEMINOLE	242592-4-52-01

CROSS SECTIONS
SR 400 (I-4)

SHEET NO. 356

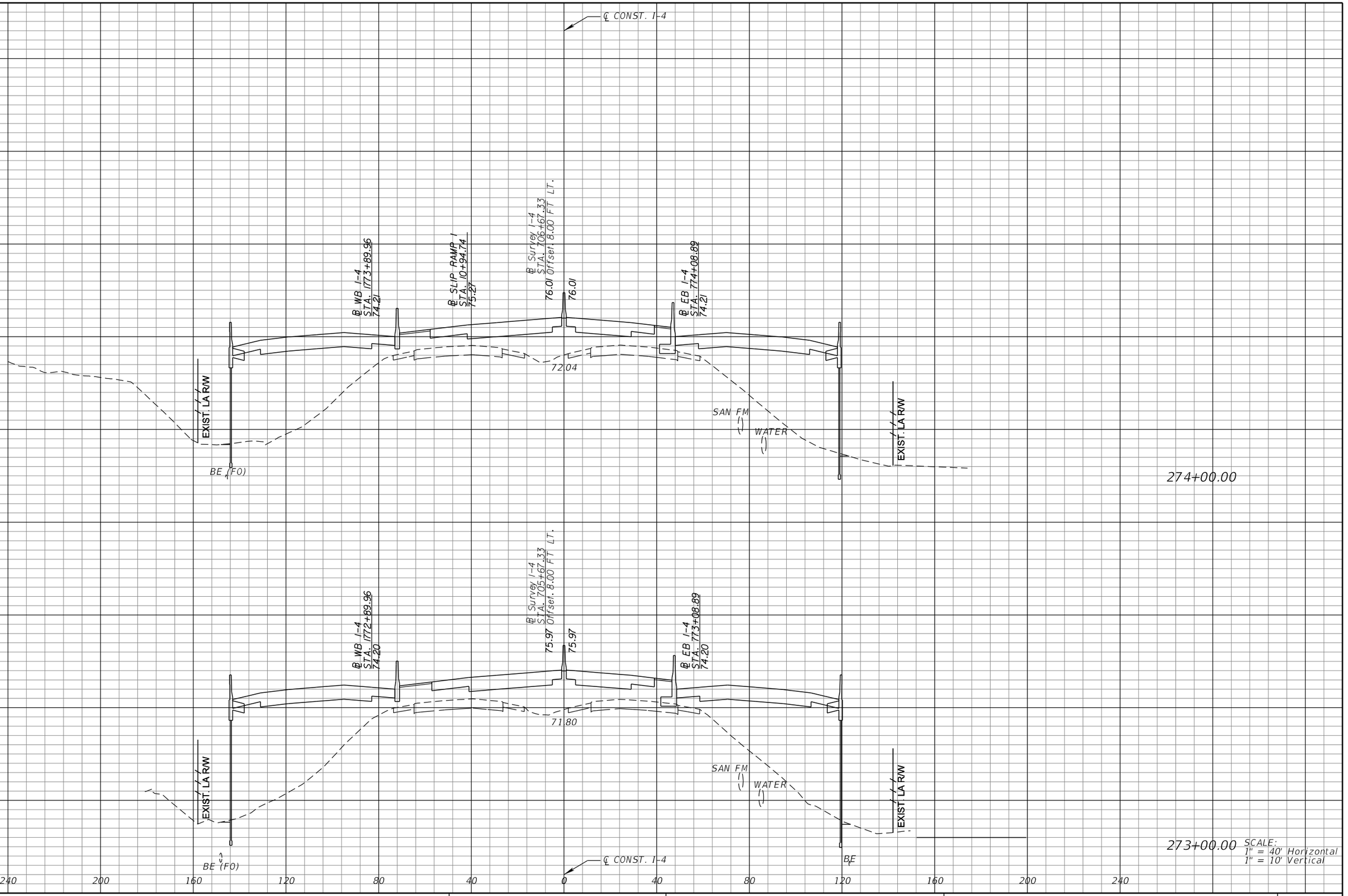

REVISIONS			
DATE	DESCRIPTION	DATE	DESCRIPTION

MICHAEL J. QUARTETTI, P.E.
P.E. LICENSE NUMBER 45976
PARSONS BRINCKERHOFF, INC.
2202 N WEST SHORE BLVD., SUITE 300
TAMPA, FL 33607
CERTIFICATE OF AUTHORIZATION 00001462

STATE OF FLORIDA
DEPARTMENT OF TRANSPORTATION

ROAD NO.	COUNTY	FINANCIAL PROJECT ID
400	SEMINOLE	242592-4-52-01

CROSS SECTIONS
SR 400 (I-4)

SHEET NO. 357

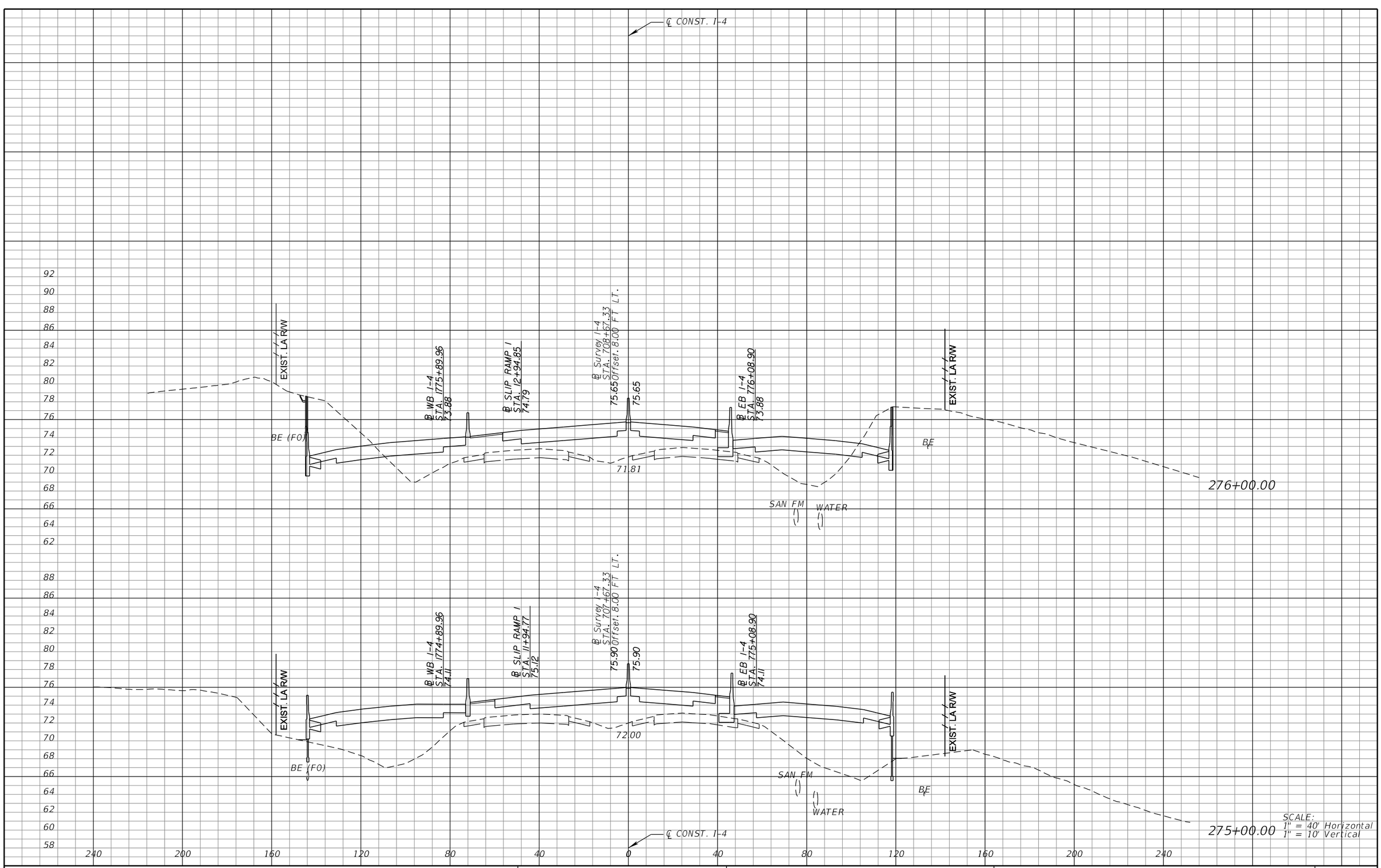

SCALE:
1" = 40' Horizontal
1" = 10' Vertical

REVISIONS			
DATE	DESCRIPTION	DATE	DESCRIPTION

MICHAEL J. QUARTETTI, P.E.
P.E. LICENSE NUMBER 45976
PARSONS BRINCKERHOFF, INC.
2202 N WEST SHORE BLVD., SUITE 300
TAMPA, FL 33607
CERTIFICATE OF AUTHORIZATION 00001462

STATE OF FLORIDA
DEPARTMENT OF TRANSPORTATION

ROAD NO.	COUNTY	FINANCIAL PROJECT ID
400	SEMINOLE	242592-4-52-01

CROSS SECTIONS
SR 400 (I-4)

SHEET NO. 358

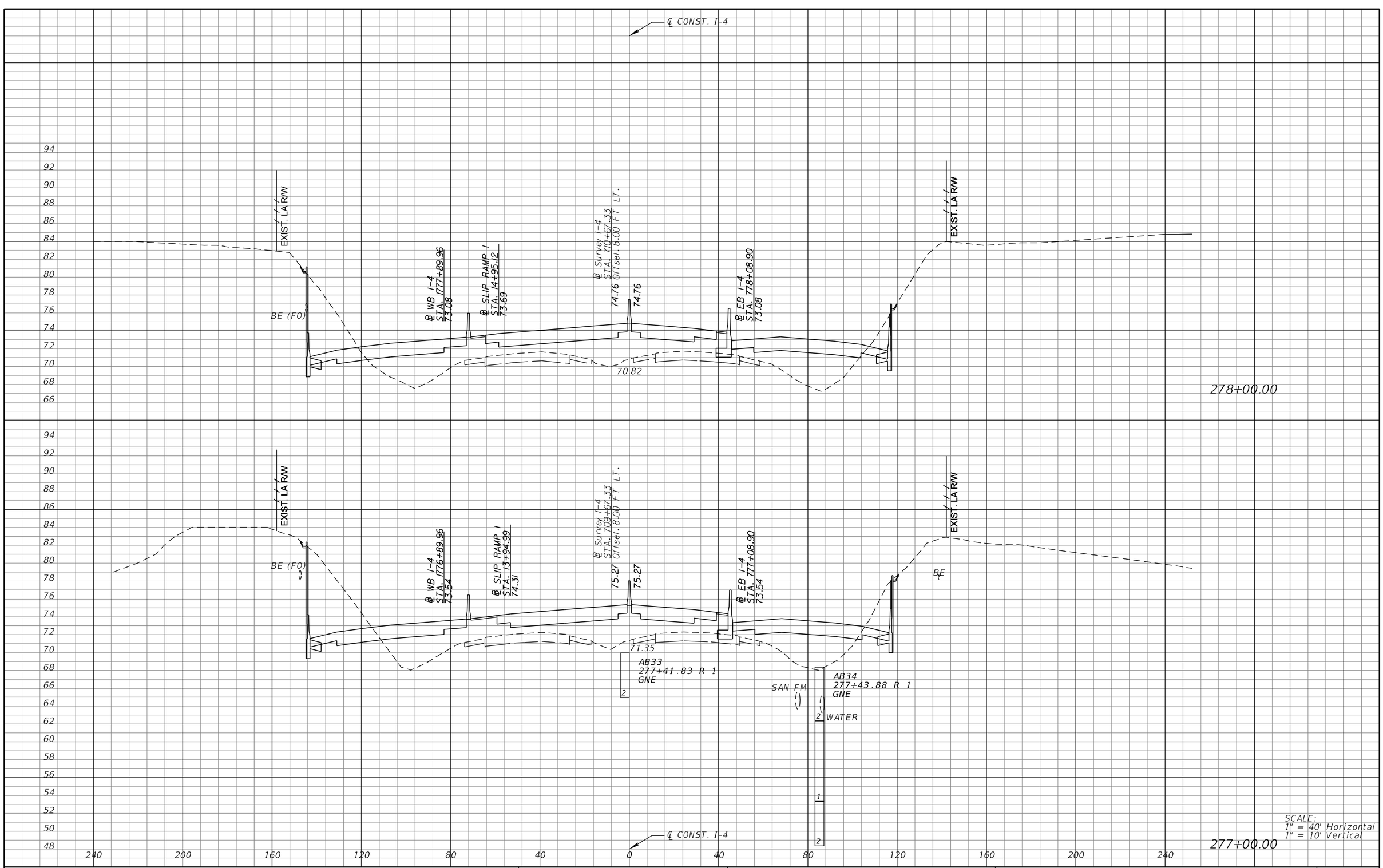

REVISIONS			
DATE	DESCRIPTION	DATE	DESCRIPTION

MICHAEL J. QUARTETTI, P.E.
P.E. LICENSE NUMBER 45976
PARSONS BRINCKERHOFF, INC.
2202 N WEST SHORE BLVD., SUITE 300
TAMPA, FL 33607
CERTIFICATE OF AUTHORIZATION 00001462

STATE OF FLORIDA
DEPARTMENT OF TRANSPORTATION

ROAD NO.	COUNTY	FINANCIAL PROJECT ID
400	SEMINOLE	242592-4-52-01

CROSS SECTIONS
SR 400 (I-4)

SHEET NO. 359

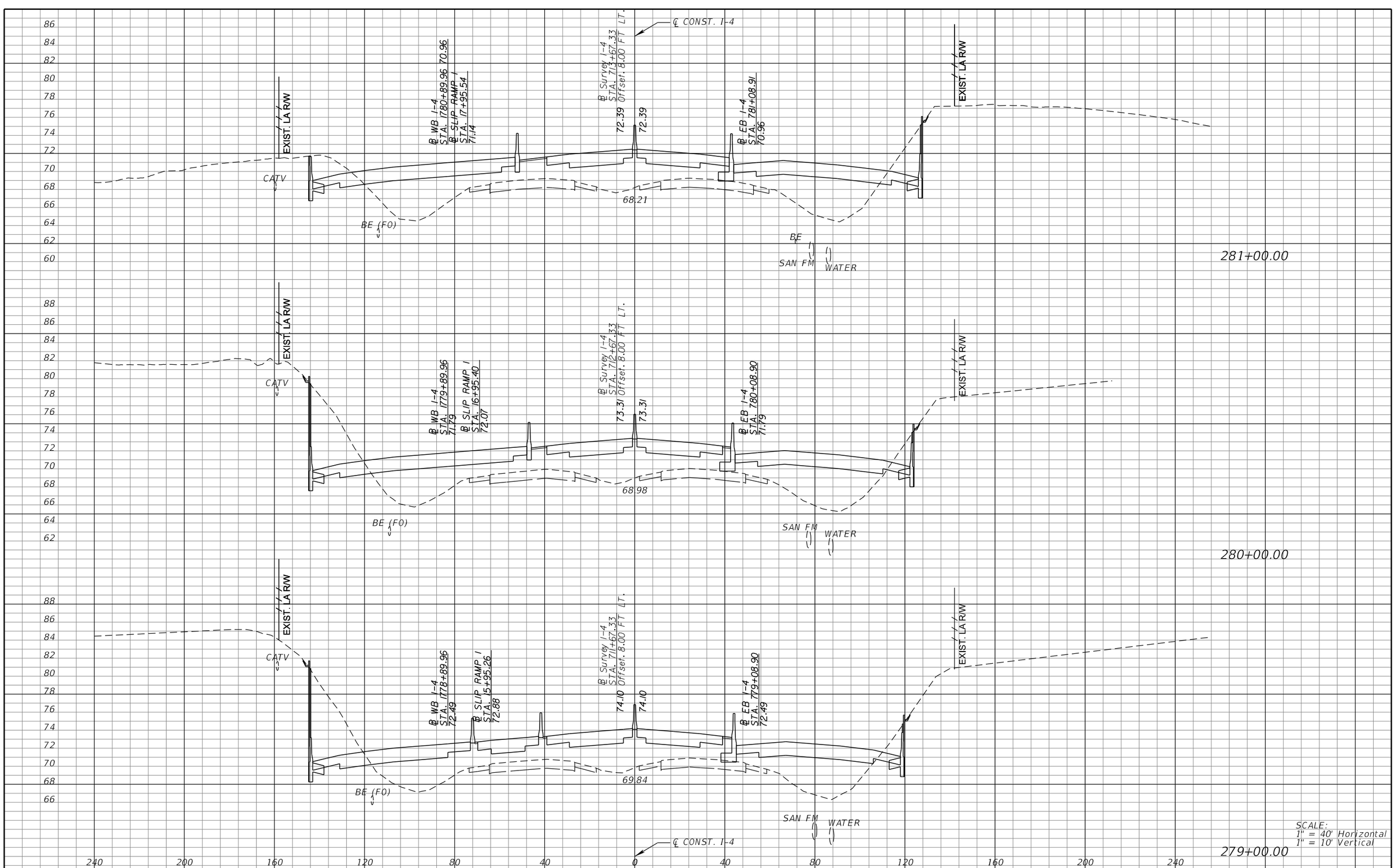

REVISIONS			
DATE	DESCRIPTION	DATE	DESCRIPTION

MICHAEL J. QUARTETTI, P.E.
P.E. LICENSE NUMBER 45976
PARSONS BRINCKERHOFF, INC.
2202 N WEST SHORE BLVD., SUITE 300
TAMPA, FL 33607
CERTIFICATE OF AUTHORIZATION 00001462

STATE OF FLORIDA
DEPARTMENT OF TRANSPORTATION

ROAD NO.	COUNTY	FINANCIAL PROJECT ID
400	SEMINOLE	242592-4-52-01

CROSS SECTIONS
SR 400 (I-4)

SHEET NO. 360

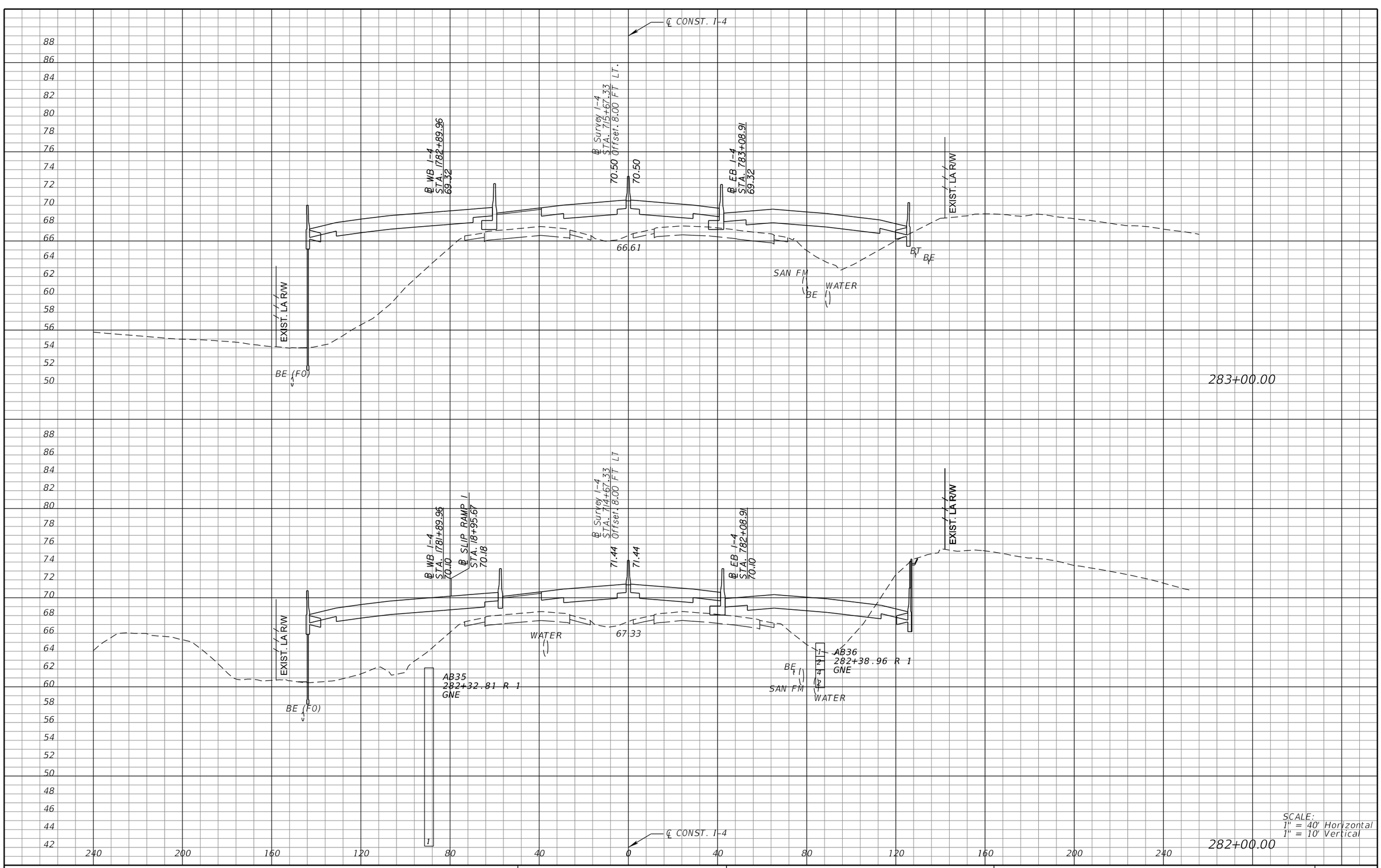

REVISIONS

DATE	DESCRIPTION	DATE	DESCRIPTION

MICHAEL J. QUARTETTI, P.E.
P.E. LICENSE NUMBER 45976
PARSONS BRINCKERHOFF, INC.
2202 N WEST SHORE BLVD., SUITE 300
TAMPA, FL 33607
CERTIFICATE OF AUTHORIZATION 00001462

STATE OF FLORIDA
DEPARTMENT OF TRANSPORTATION

ROAD NO.	COUNTY	FINANCIAL PROJECT ID
400	SEMINOLE	242592-4-52-01

CROSS SECTIONS
SR 400 (I-4)

SHEET NO. 361

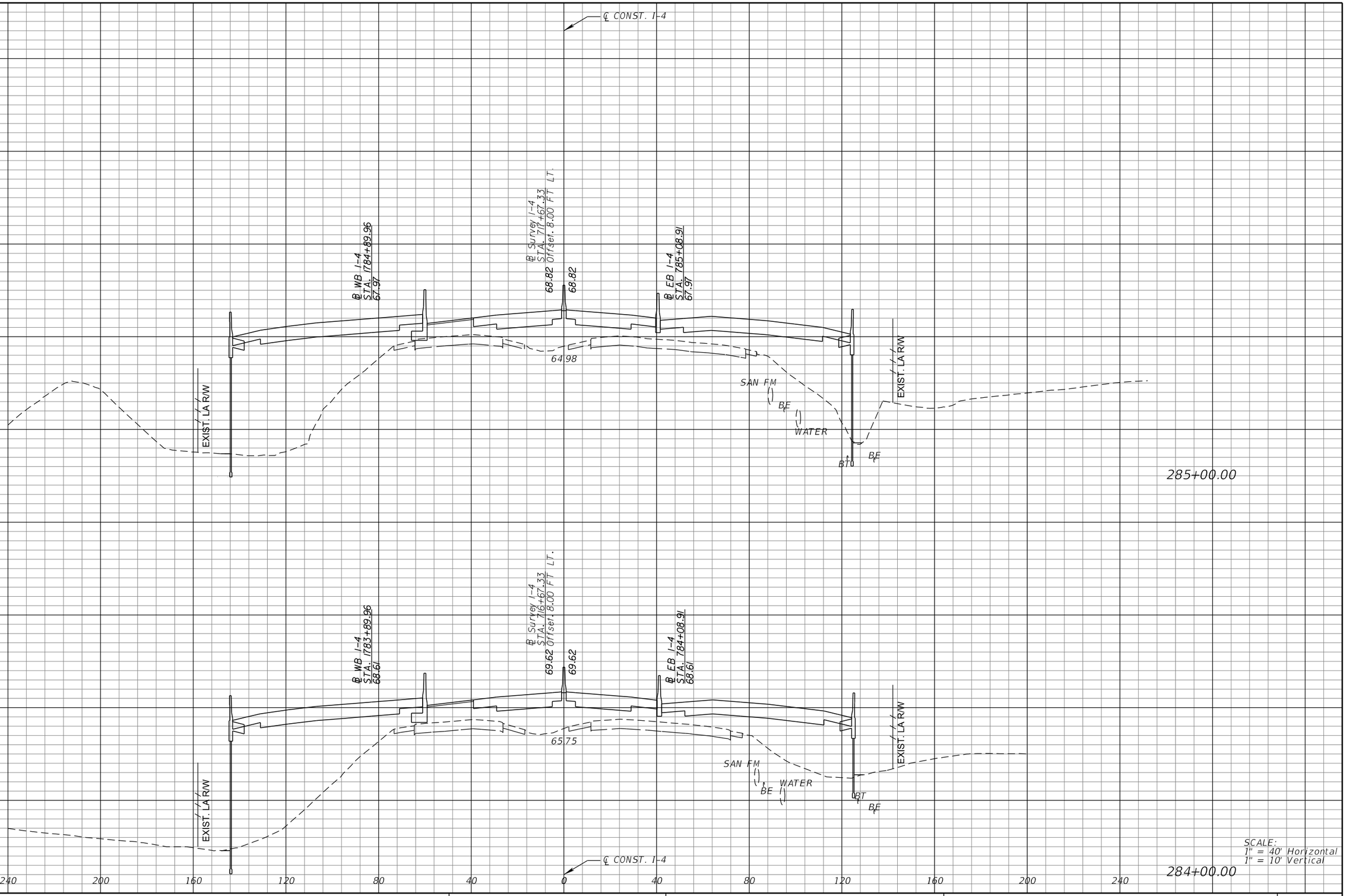

REVISIONS			
DATE	DESCRIPTION	DATE	DESCRIPTION

MICHAEL J. QUARTETTI, P.E.
P.E. LICENSE NUMBER 45976
PARSONS BRINCKERHOFF, INC.
2202 N WEST SHORE BLVD., SUITE 300
TAMPA, FL 33607
CERTIFICATE OF AUTHORIZATION 00001462

STATE OF FLORIDA
DEPARTMENT OF TRANSPORTATION

ROAD NO.	COUNTY	FINANCIAL PROJECT ID
400	SEMINOLE	242592-4-52-01

CROSS SECTIONS
SR 400 (I-4)

SHEET NO. 362

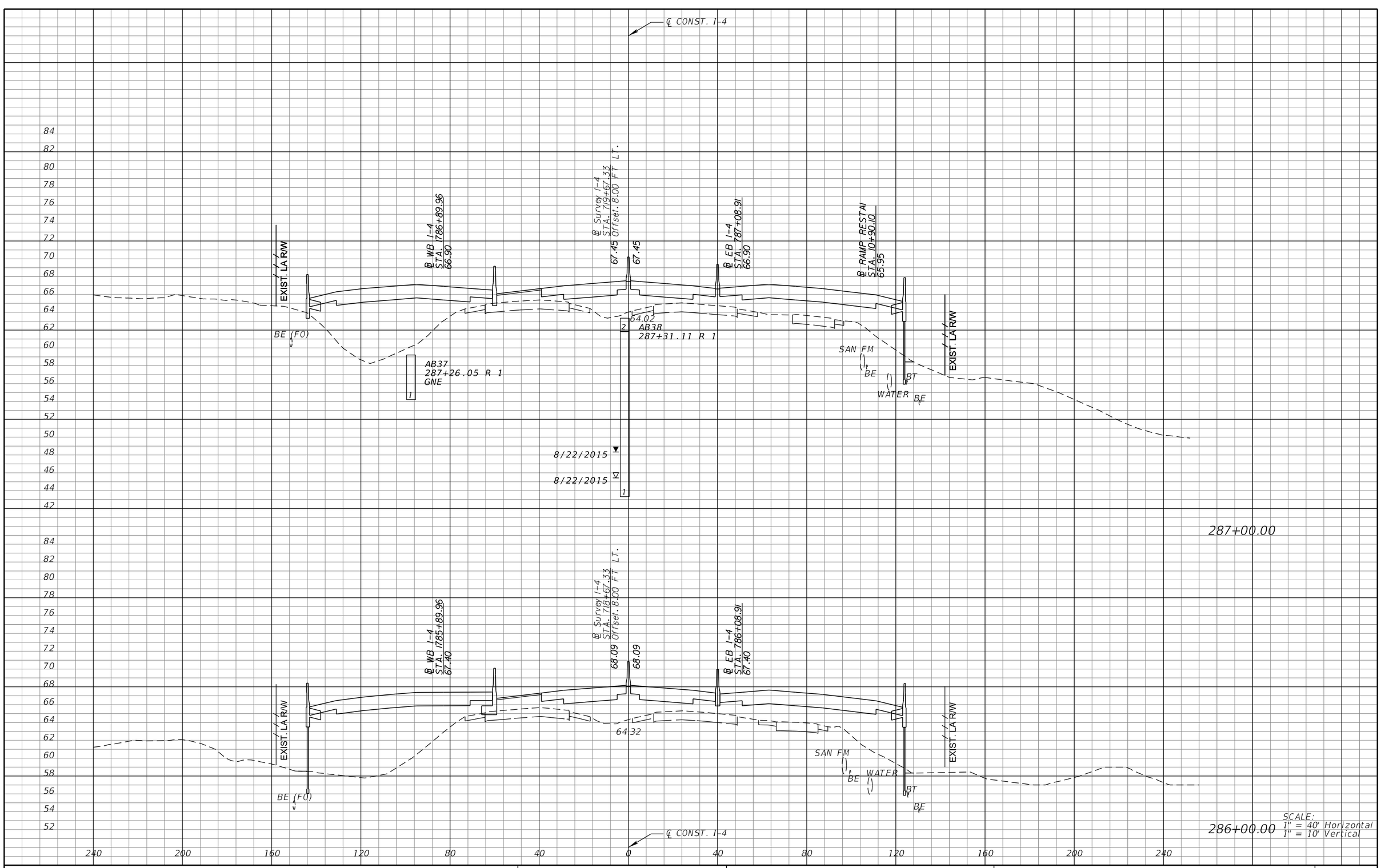

REVISIONS			
DATE	DESCRIPTION	DATE	DESCRIPTION

MICHAEL J. QUARTETTI, P.E.
P.E. LICENSE NUMBER 45976
PARSONS BRINCKERHOFF, INC.
2202 N WEST SHORE BLVD., SUITE 300
TAMPA, FL 33607
CERTIFICATE OF AUTHORIZATION 00001462

STATE OF FLORIDA
DEPARTMENT OF TRANSPORTATION

ROAD NO.	COUNTY	FINANCIAL PROJECT ID
400	SEMINOLE	242592-4-52-01

CROSS SECTIONS
SR 400 (I-4)

SHEET NO. 363

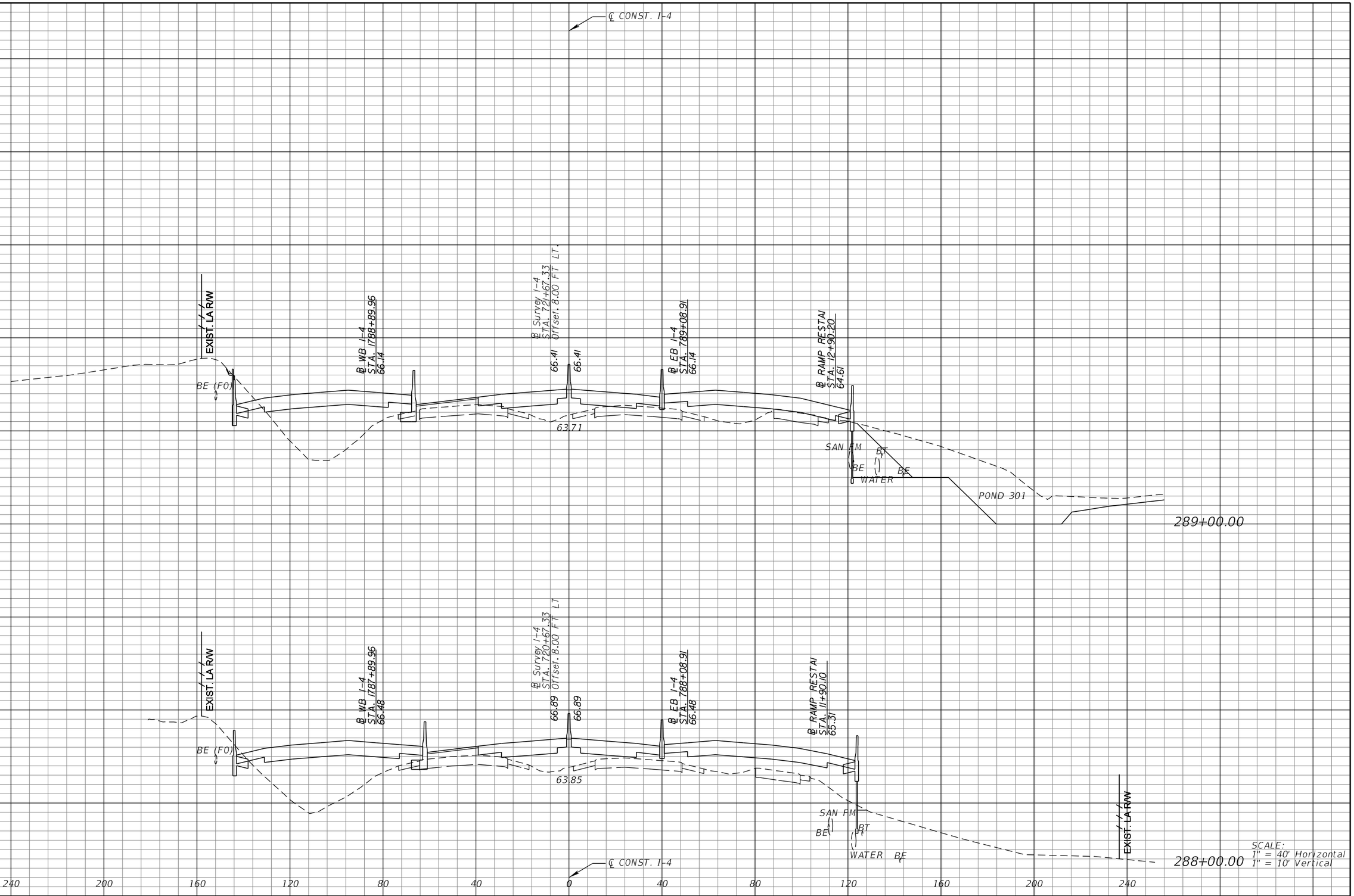

SCALE:
1" = 40' Horizontal
1" = 10' Vertical

REVISIONS			
DATE	DESCRIPTION	DATE	DESCRIPTION

MICHAEL J. QUARTETTI, P.E.
P.E. LICENSE NUMBER 45976
PARSONS BRINCKERHOFF, INC.
2202 N WEST SHORE BLVD., SUITE 300
TAMPA, FL 33607
CERTIFICATE OF AUTHORIZATION 00001462

STATE OF FLORIDA
DEPARTMENT OF TRANSPORTATION

ROAD NO.	COUNTY	FINANCIAL PROJECT ID
400	SEMINOLE	242592-4-52-01

CROSS SECTIONS
SR 400 (I-4)

SHEET NO. 364

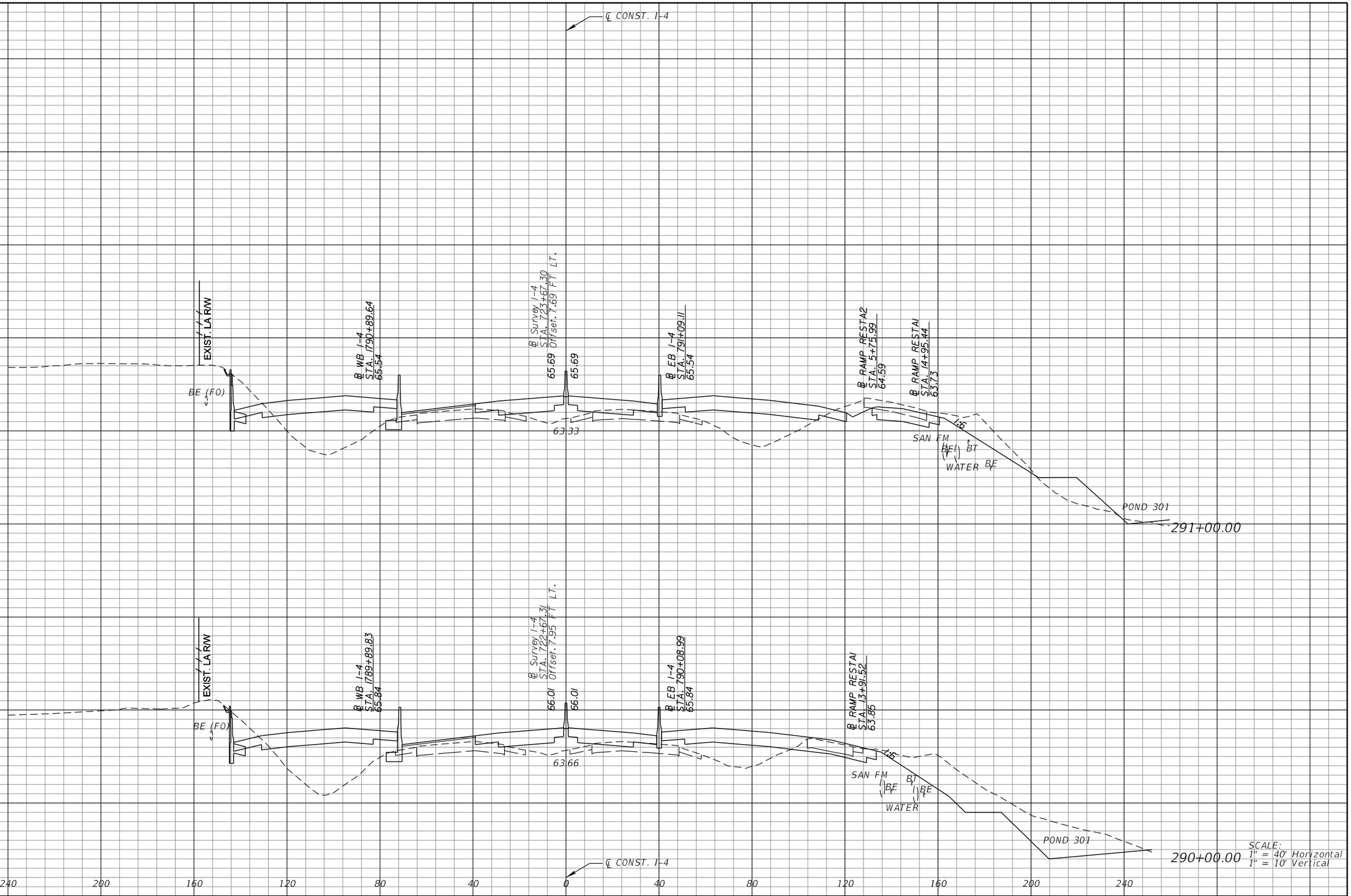

SCALE:
1" = 40' Horizontal
1" = 10' Vertical

REVISIONS			
DATE	DESCRIPTION	DATE	DESCRIPTION

MICHAEL J. QUARTETTI, P.E.
P.E. LICENSE NUMBER 45976
PARSONS BRINCKERHOFF, INC.
2202 N WEST SHORE BLVD., SUITE 300
TAMPA, FL 33607
CERTIFICATE OF AUTHORIZATION 00001462

STATE OF FLORIDA
DEPARTMENT OF TRANSPORTATION

ROAD NO.	COUNTY	FINANCIAL PROJECT ID
400	SEMINOLE	242592-4-52-01

CROSS SECTIONS
SR 400 (I-4)

SHEET NO. 365

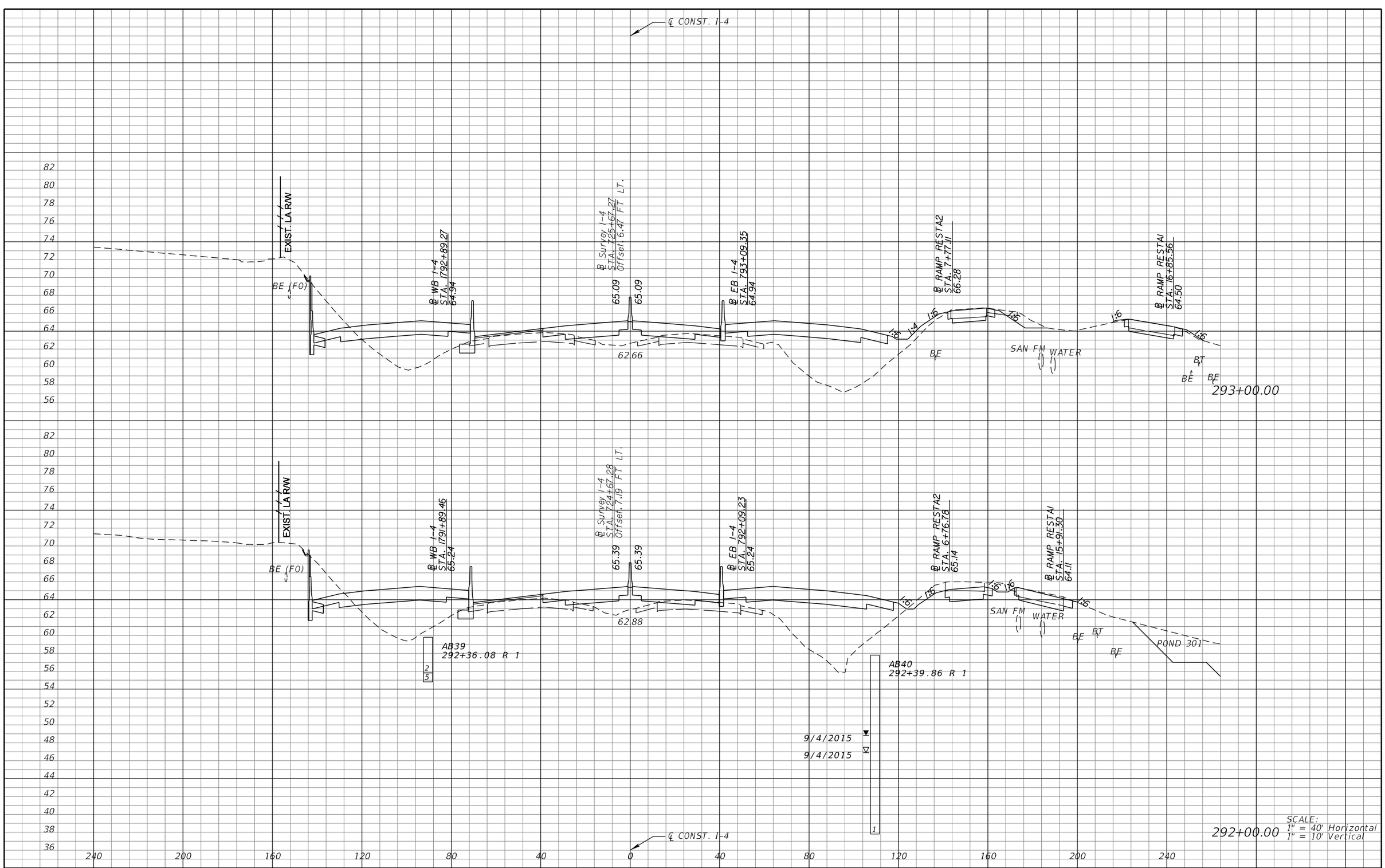

REVISIONS			
DATE	DESCRIPTION	DATE	DESCRIPTION

MICHAEL J. QUARTETTI, P.E.
P.E. LICENSE NUMBER 45976
PARSONS BRINCKERHOFF, INC.
2202 N WEST SHORE BLVD., SUITE 300
TAMPA, FL 33607
CERTIFICATE OF AUTHORIZATION 00001462

STATE OF FLORIDA
DEPARTMENT OF TRANSPORTATION

ROAD NO.	COUNTY	FINANCIAL PROJECT ID
400	SEMINOLE	242592-4-52-01

CROSS SECTIONS
SR 400 (I-4)

SHEET NO. 366

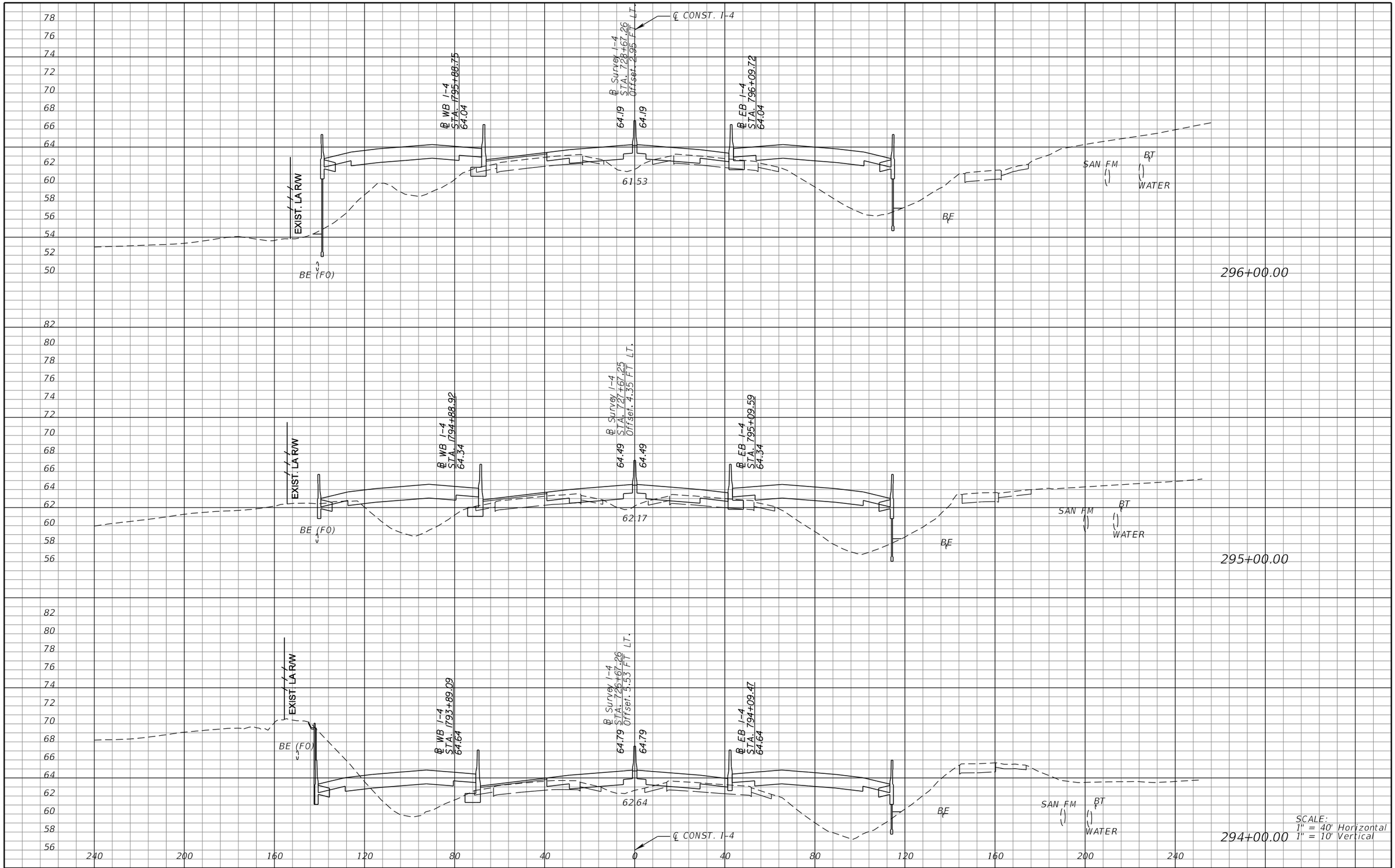

REVISIONS			
DATE	DESCRIPTION	DATE	DESCRIPTION

MICHAEL J. QUARTETTI, P.E.
P.E. LICENSE NUMBER 45976
PARSONS BRINCKERHOFF, INC.
2202 N WEST SHORE BLVD., SUITE 300
TAMPA, FL 33607
CERTIFICATE OF AUTHORIZATION 00001462

STATE OF FLORIDA
DEPARTMENT OF TRANSPORTATION

ROAD NO.	COUNTY	FINANCIAL PROJECT ID
400	SEMINOLE	242592-4-52-01

CROSS SECTIONS
SR 400 (I-4)

SHEET NO. 367

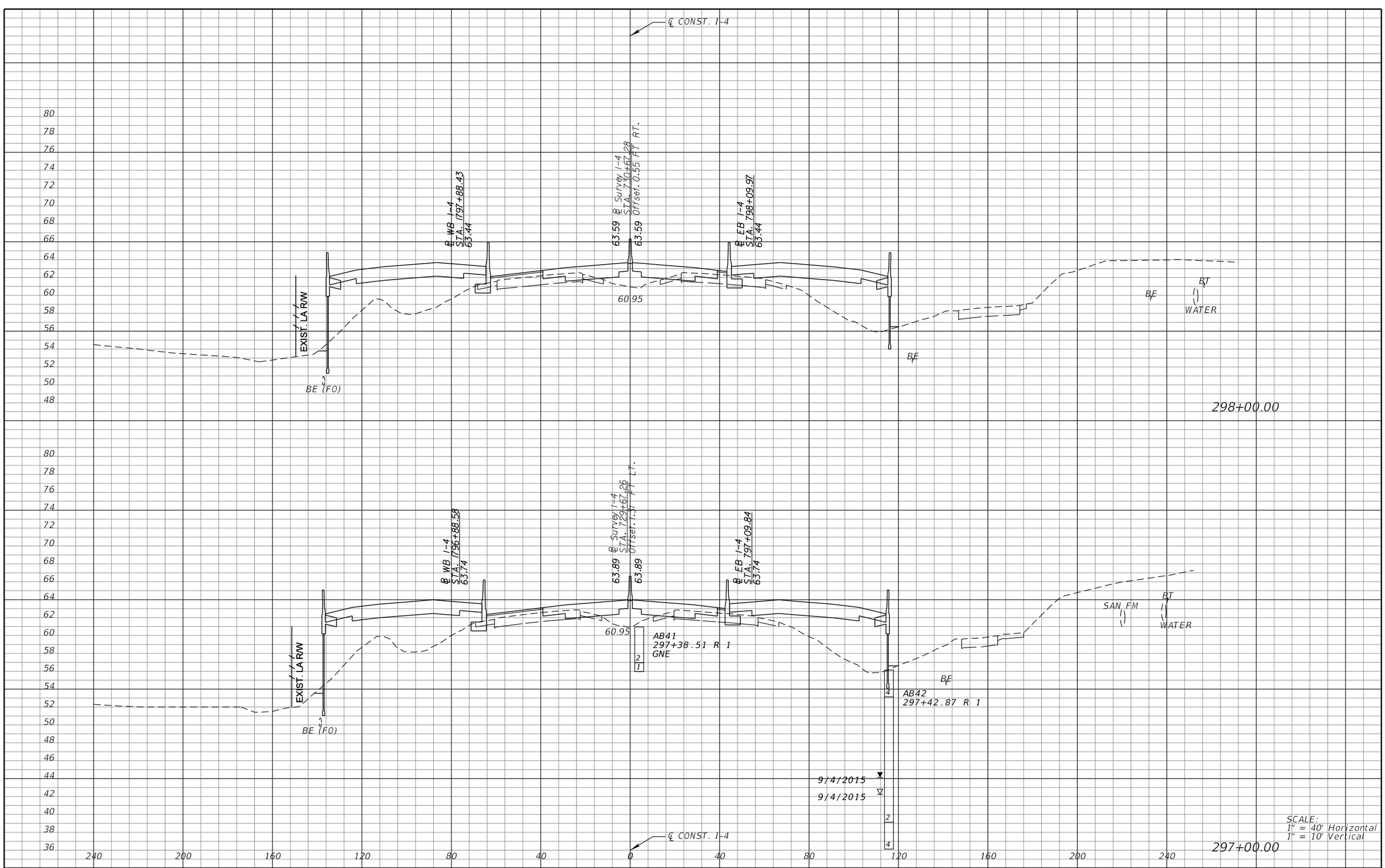

REVISIONS			
DATE	DESCRIPTION	DATE	DESCRIPTION

MICHAEL J. QUARTETTI, P.E.
P.E. LICENSE NUMBER 45976
PARSONS BRINCKERHOFF, INC.
2202 N WEST SHORE BLVD., SUITE 300
TAMPA, FL 33607
CERTIFICATE OF AUTHORIZATION 00001462

STATE OF FLORIDA
DEPARTMENT OF TRANSPORTATION

ROAD NO.	COUNTY	FINANCIAL PROJECT ID
400	SEMINOLE	242592-4-52-01

CROSS SECTIONS
SR 400 (I-4)

SHEET NO. 368

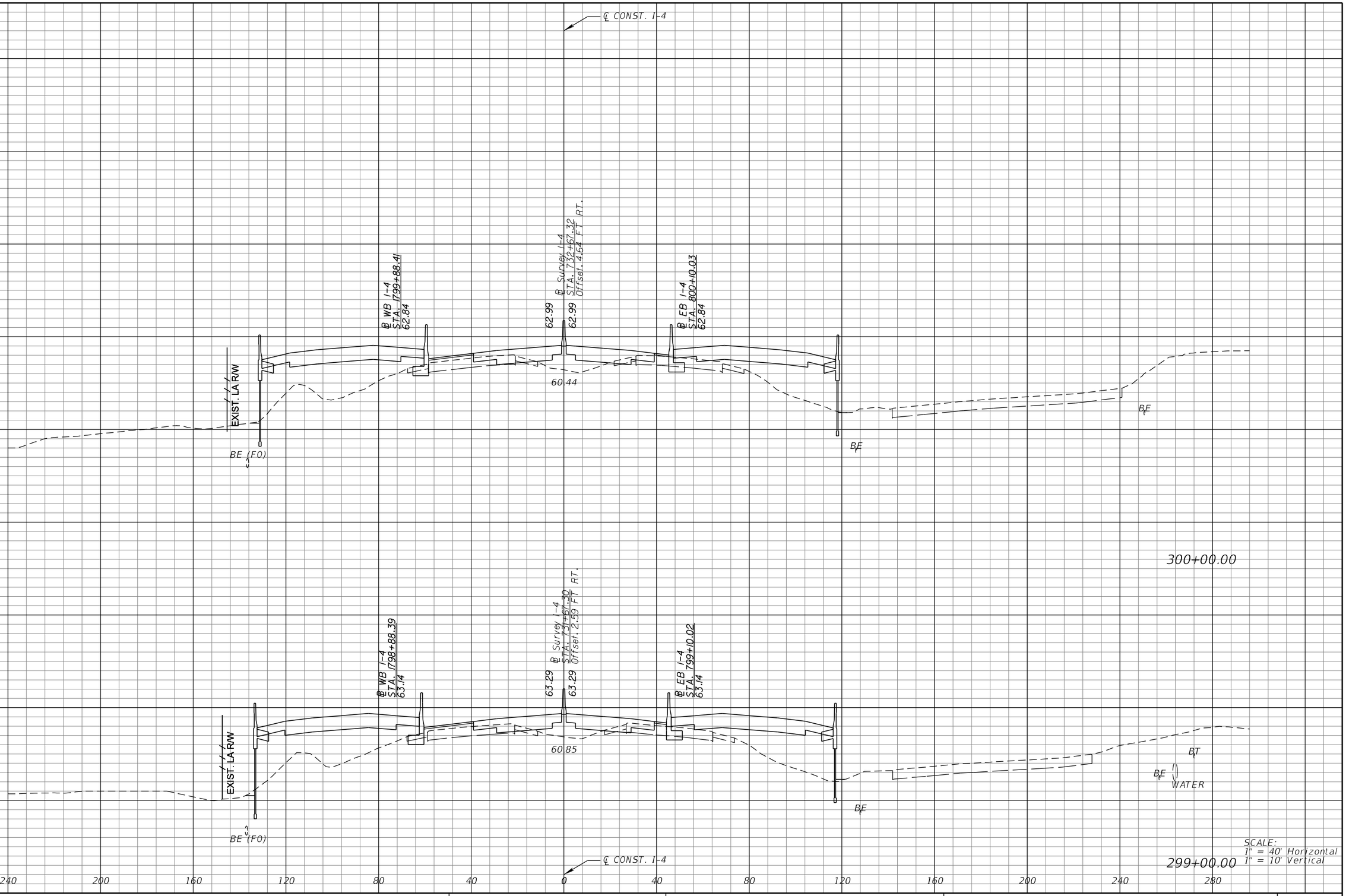

SCALE:
1" = 40' Horizontal
1" = 10' Vertical

REVISIONS			
DATE	DESCRIPTION	DATE	DESCRIPTION

MICHAEL J. QUARTETTI, P.E.
P.E. LICENSE NUMBER 45976
PARSONS BRINCKERHOFF, INC.
2202 N WEST SHORE BLVD., SUITE 300
TAMPA, FL 33607
CERTIFICATE OF AUTHORIZATION 00001462

STATE OF FLORIDA
DEPARTMENT OF TRANSPORTATION

ROAD NO.	COUNTY	FINANCIAL PROJECT ID
400	SEMINOLE	242592-4-52-01

CROSS SECTIONS
SR 400 (I-4)

SHEET NO. 369

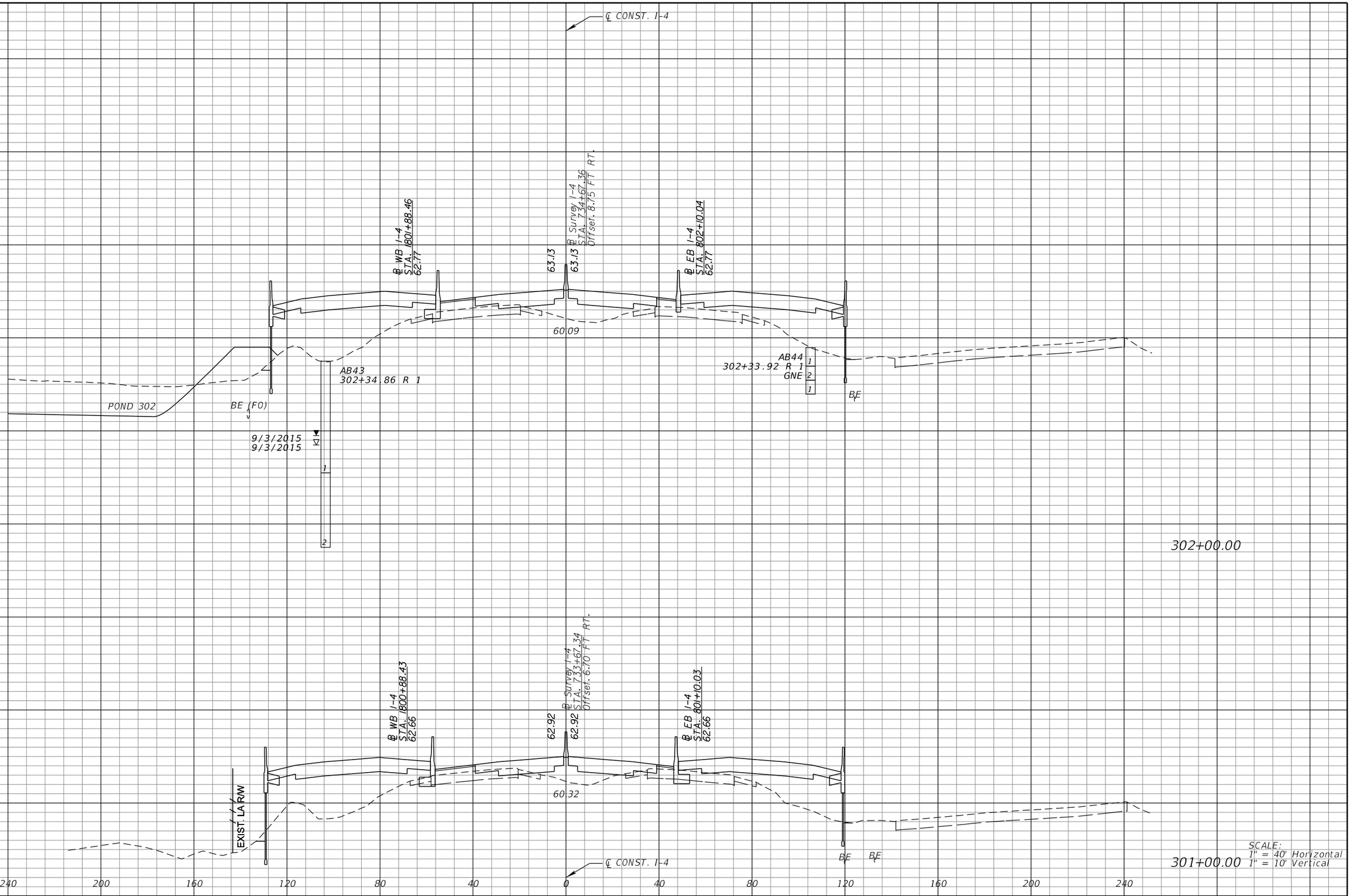

REVISIONS			
DATE	DESCRIPTION	DATE	DESCRIPTION

MICHAEL J. QUARTETTI, P.E.
P.E. LICENSE NUMBER 45976
PARSONS BRINCKERHOFF, INC.
2202 N WEST SHORE BLVD., SUITE 300
TAMPA, FL 33607
CERTIFICATE OF AUTHORIZATION 00001462

STATE OF FLORIDA
DEPARTMENT OF TRANSPORTATION

ROAD NO.	COUNTY	FINANCIAL PROJECT ID
400	SEMINOLE	242592-4-52-01

CROSS SECTIONS
SR 400 (I-4)

SHEET NO. 370

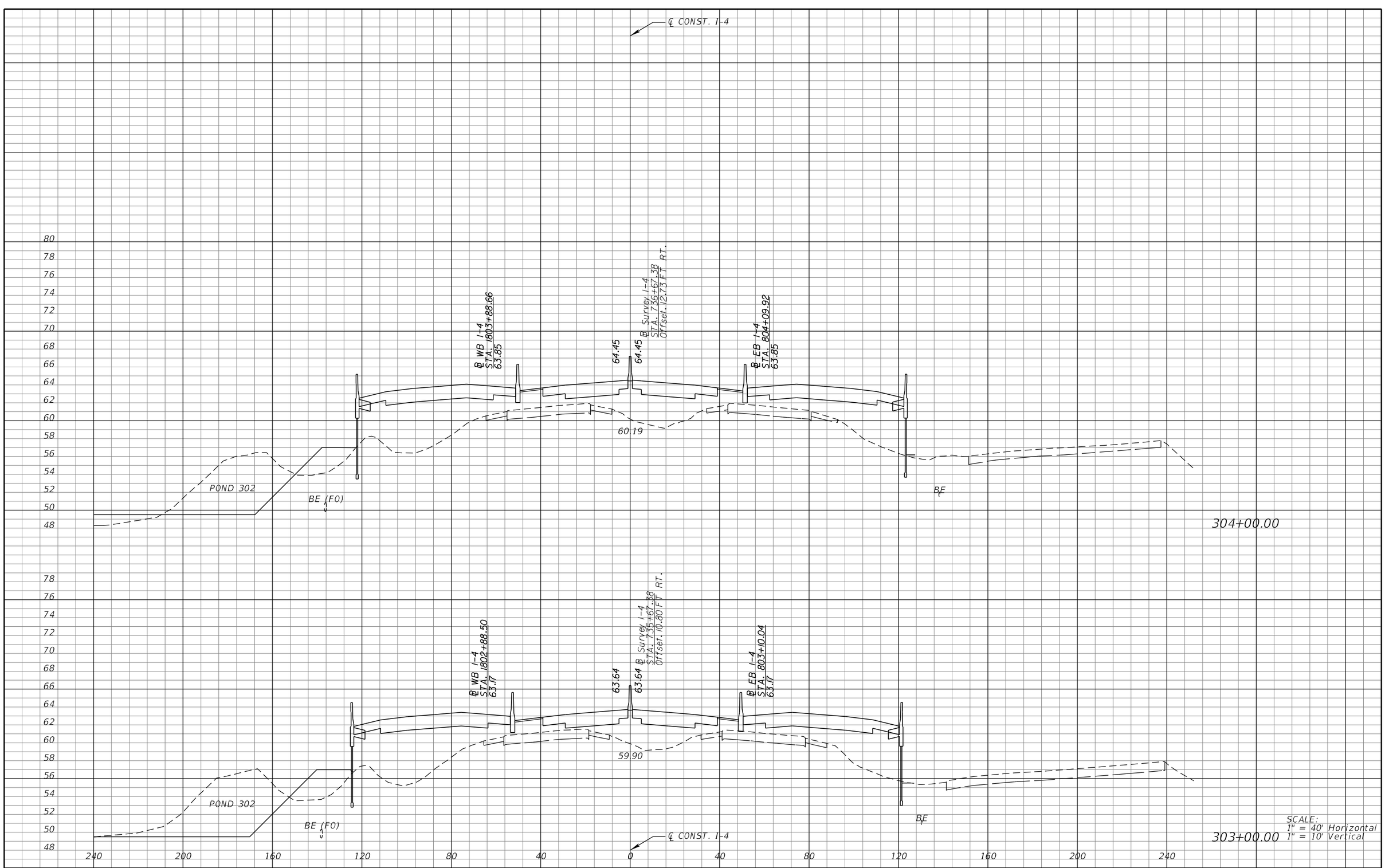

REVISIONS			
DATE	DESCRIPTION	DATE	DESCRIPTION

MICHAEL J. QUARTETTI, P.E.
P.E. LICENSE NUMBER 45976
PARSONS BRINCKERHOFF, INC.
2202 N WEST SHORE BLVD., SUITE 300
TAMPA, FL 33607
CERTIFICATE OF AUTHORIZATION 00001462

STATE OF FLORIDA
DEPARTMENT OF TRANSPORTATION

ROAD NO.	COUNTY	FINANCIAL PROJECT ID
400	SEMINOLE	242592-4-52-01

CROSS SECTIONS
SR 400 (I-4)

SHEET NO. 371

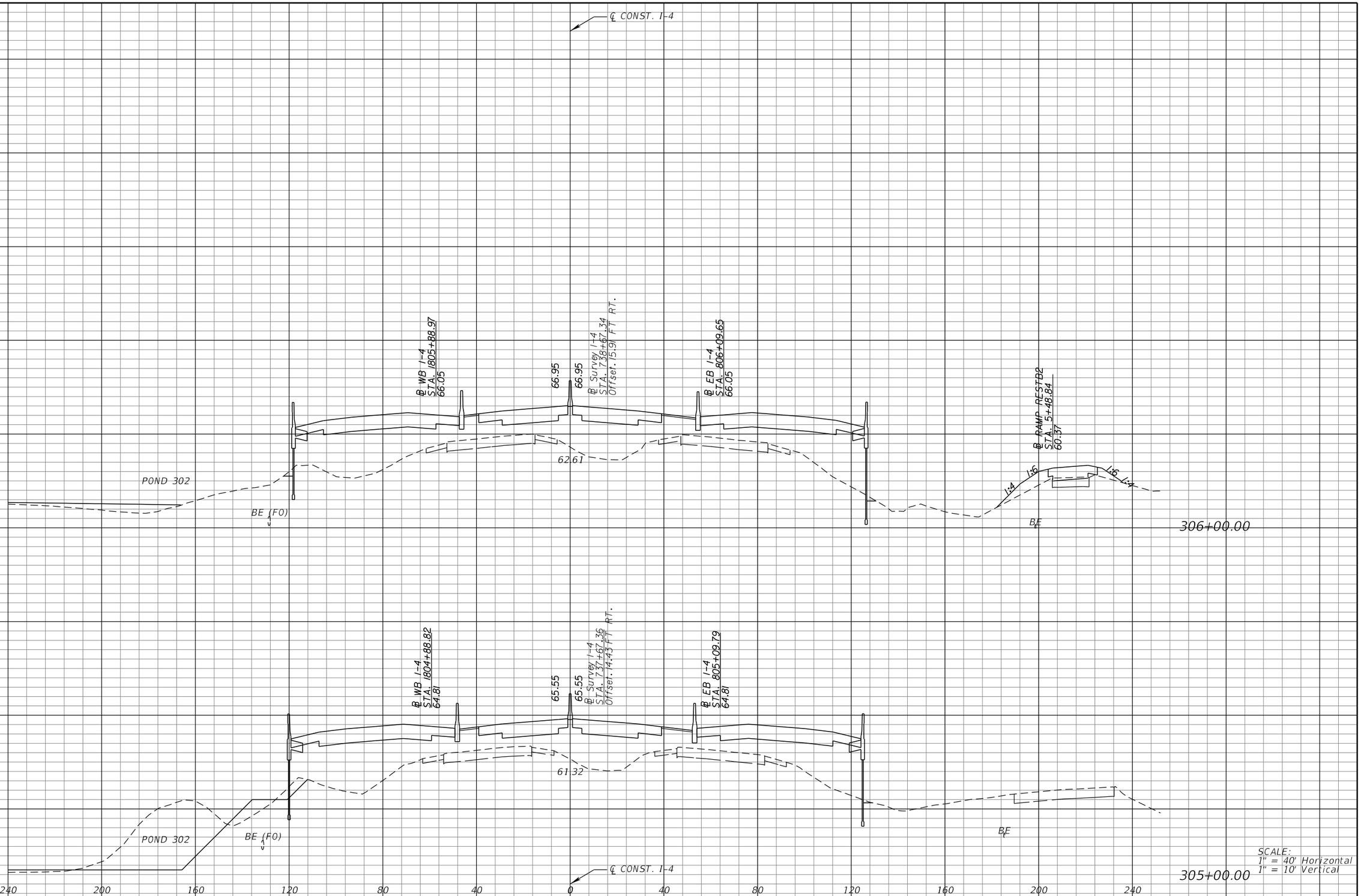

REVISIONS			
DATE	DESCRIPTION	DATE	DESCRIPTION

MICHAEL J. QUARTETTI, P.E.
P.E. LICENSE NUMBER 45976
PARSONS BRINCKERHOFF, INC.
2202 N WEST SHORE BLVD., SUITE 300
TAMPA, FL 33607
CERTIFICATE OF AUTHORIZATION 00001462

STATE OF FLORIDA
DEPARTMENT OF TRANSPORTATION

ROAD NO.	COUNTY	FINANCIAL PROJECT ID
400	SEMINOLE	242592-4-52-01

CROSS SECTIONS
SR 400 (I-4)

SHEET NO. 372

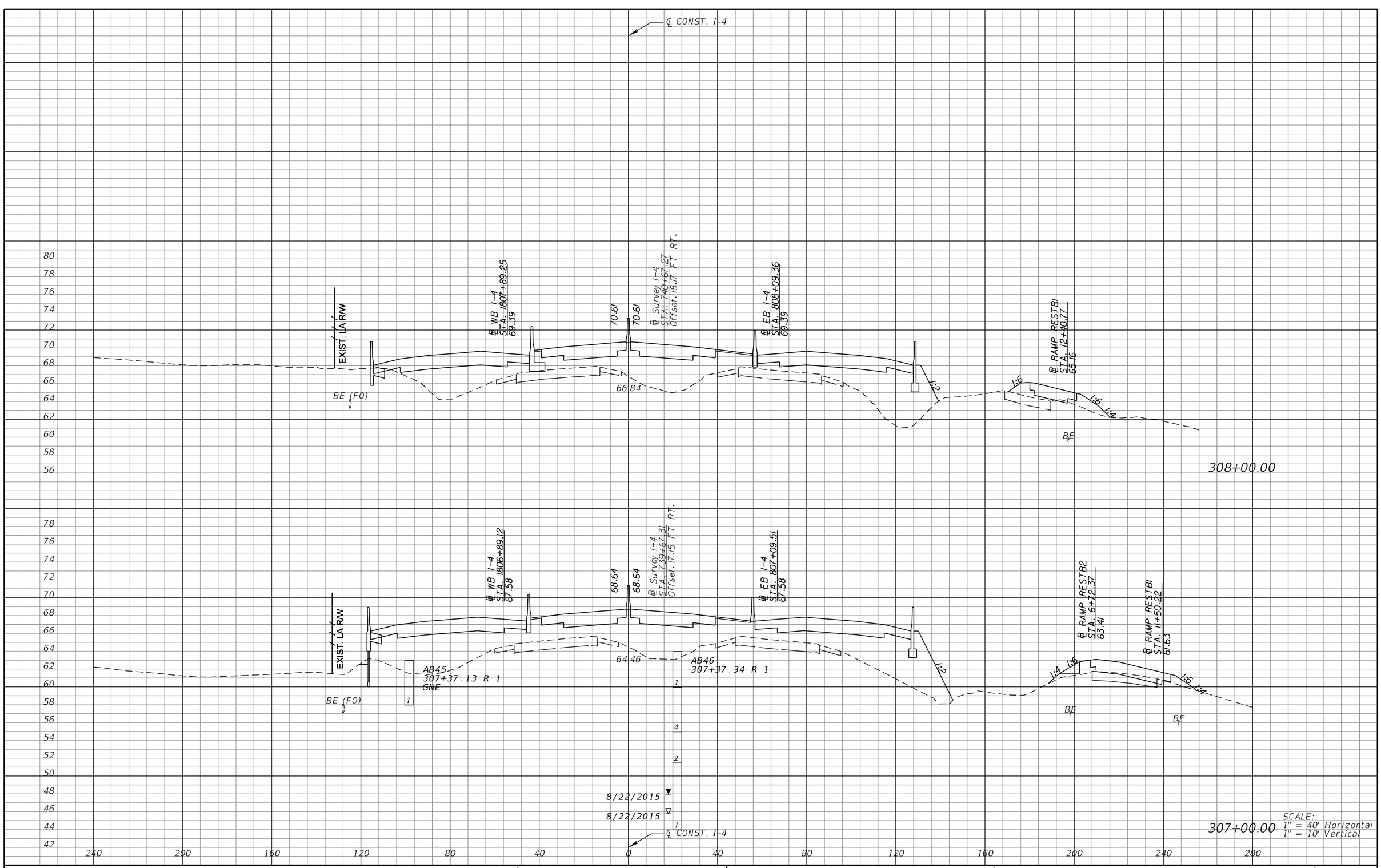

SCALE:
1" = 40' Horizontal
1" = 10' Vertical

REVISIONS			
DATE	DESCRIPTION	DATE	DESCRIPTION

MICHAEL J. QUARTETTI, P.E.
P.E. LICENSE NUMBER 45976
PARSONS BRINCKERHOFF, INC.
2202 N WEST SHORE BLVD., SUITE 300
TAMPA, FL 33607
CERTIFICATE OF AUTHORIZATION 00001462

STATE OF FLORIDA
DEPARTMENT OF TRANSPORTATION

ROAD NO.	COUNTY	FINANCIAL PROJECT ID
400	SEMINOLE	242592-4-52-01

CROSS SECTIONS
SR 400 (I-4)

SHEET NO. 373

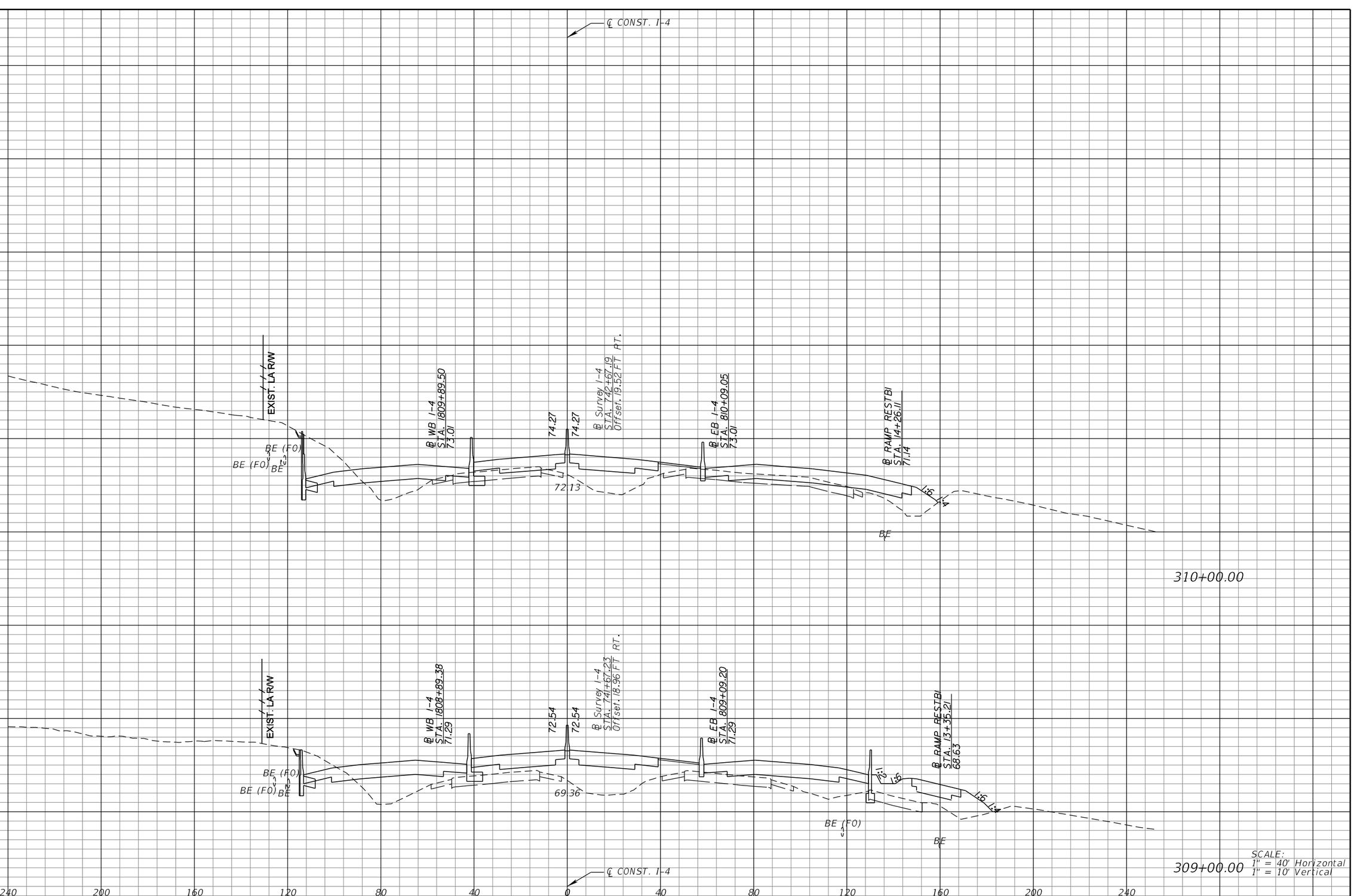

SCALE:
1" = 40' Horizontal
1" = 10' Vertical

REVISIONS			
DATE	DESCRIPTION	DATE	DESCRIPTION

MICHAEL J. QUARTETTI, P.E.
P.E. LICENSE NUMBER 45976
PARSONS BRINCKERHOFF, INC.
2202 N WEST SHORE BLVD., SUITE 300
TAMPA, FL 33607
CERTIFICATE OF AUTHORIZATION 00001462

STATE OF FLORIDA
DEPARTMENT OF TRANSPORTATION

ROAD NO.	COUNTY	FINANCIAL PROJECT ID
400	SEMINOLE	242592-4-52-01

CROSS SECTIONS
SR 400 (I-4)

SHEET NO. 374

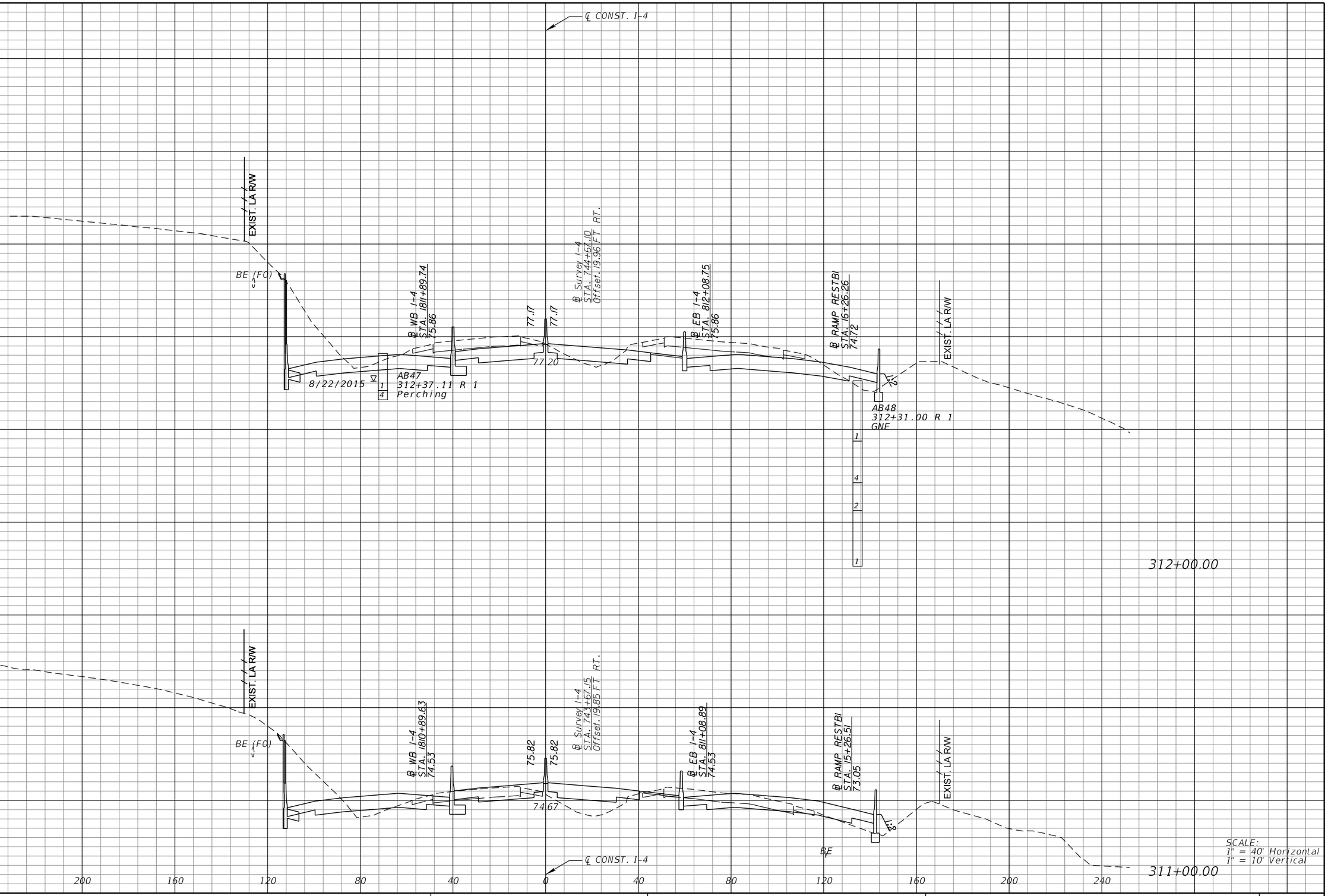

REVISIONS			
DATE	DESCRIPTION	DATE	DESCRIPTION

MICHAEL J. QUARTETTI, P.E.
P.E. LICENSE NUMBER 45976
PARSONS BRINCKERHOFF, INC.
2202 N WEST SHORE BLVD., SUITE 300
TAMPA, FL 33607
CERTIFICATE OF AUTHORIZATION 00001462

STATE OF FLORIDA
DEPARTMENT OF TRANSPORTATION

ROAD NO.	COUNTY	FINANCIAL PROJECT ID
400	SEMINOLE	242592-4-52-01

CROSS SECTIONS
SR 400 (I-4)

SHEET NO. 375

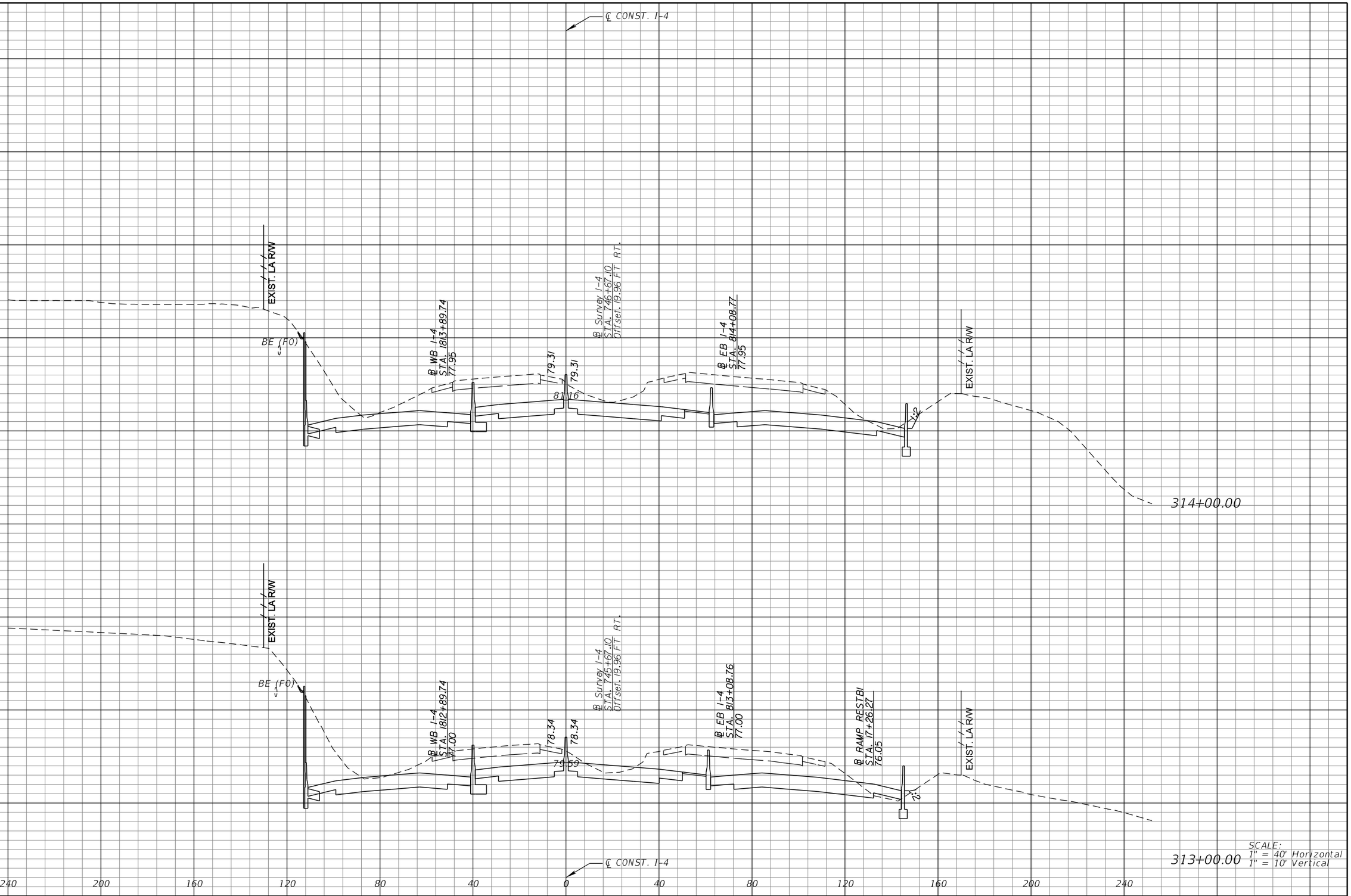

SCALE:
1" = 40' Horizontal
1" = 10' Vertical

REVISIONS			
DATE	DESCRIPTION	DATE	DESCRIPTION

MICHAEL J. QUARTETTI, P.E.
P.E. LICENSE NUMBER 45976
PARSONS BRINCKERHOFF, INC.
2202 N WEST SHORE BLVD., SUITE 300
TAMPA, FL 33607
CERTIFICATE OF AUTHORIZATION 00001462

STATE OF FLORIDA
DEPARTMENT OF TRANSPORTATION

ROAD NO.	COUNTY	FINANCIAL PROJECT ID
400	SEMINOLE	242592-4-52-01

CROSS SECTIONS
SR 400 (I-4)

SHEET NO. 376

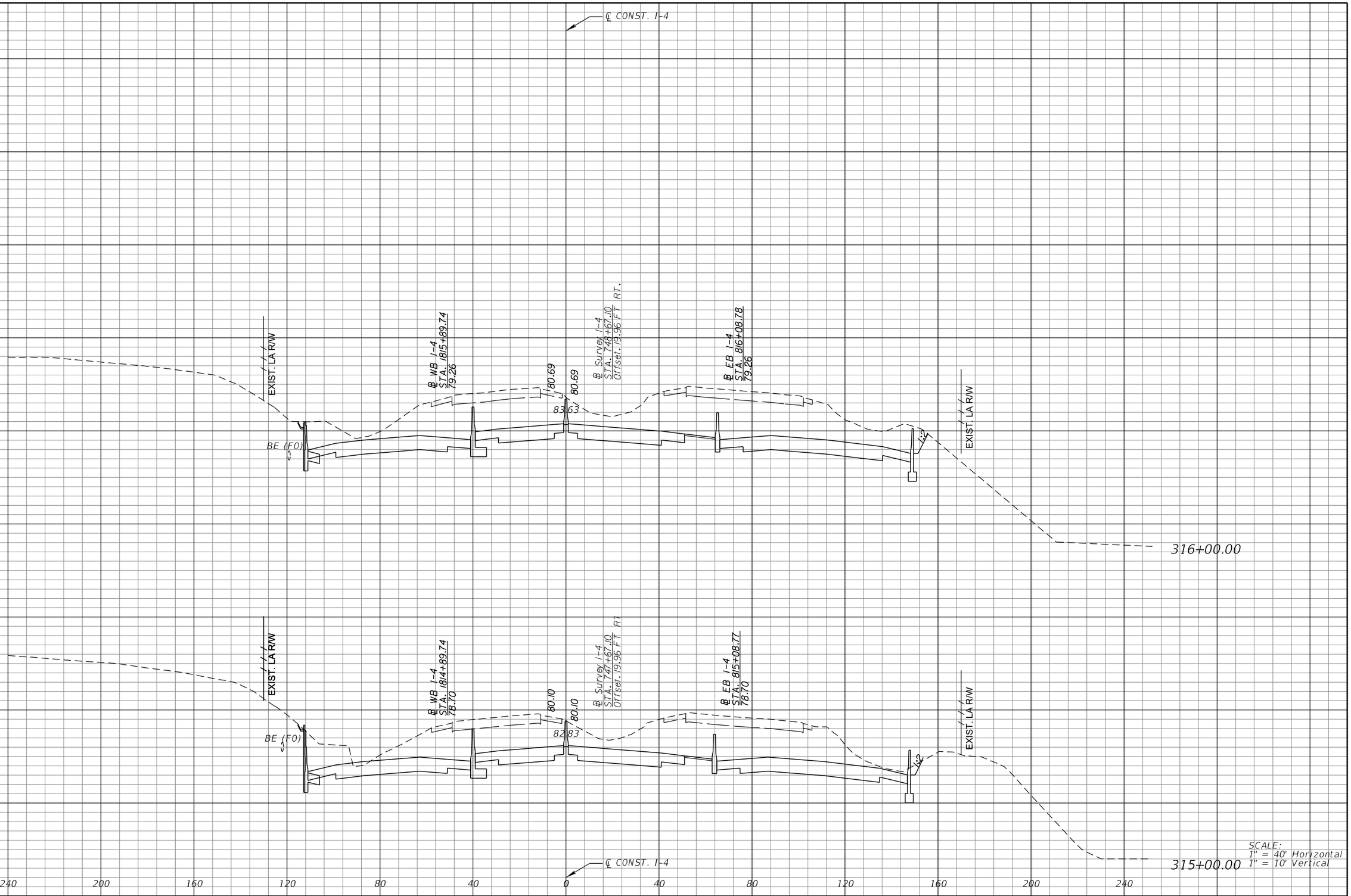

REVISIONS			
DATE	DESCRIPTION	DATE	DESCRIPTION

MICHAEL J. QUARTETTI, P.E.
P.E. LICENSE NUMBER 45976
PARSONS BRINCKERHOFF, INC.
2202 N WEST SHORE BLVD., SUITE 300
TAMPA, FL 33607
CERTIFICATE OF AUTHORIZATION 00001462

STATE OF FLORIDA
DEPARTMENT OF TRANSPORTATION

ROAD NO.	COUNTY	FINANCIAL PROJECT ID
400	SEMINOLE	242592-4-52-01

CROSS SECTIONS
SR 400 (I-4)

SHEET NO. 377

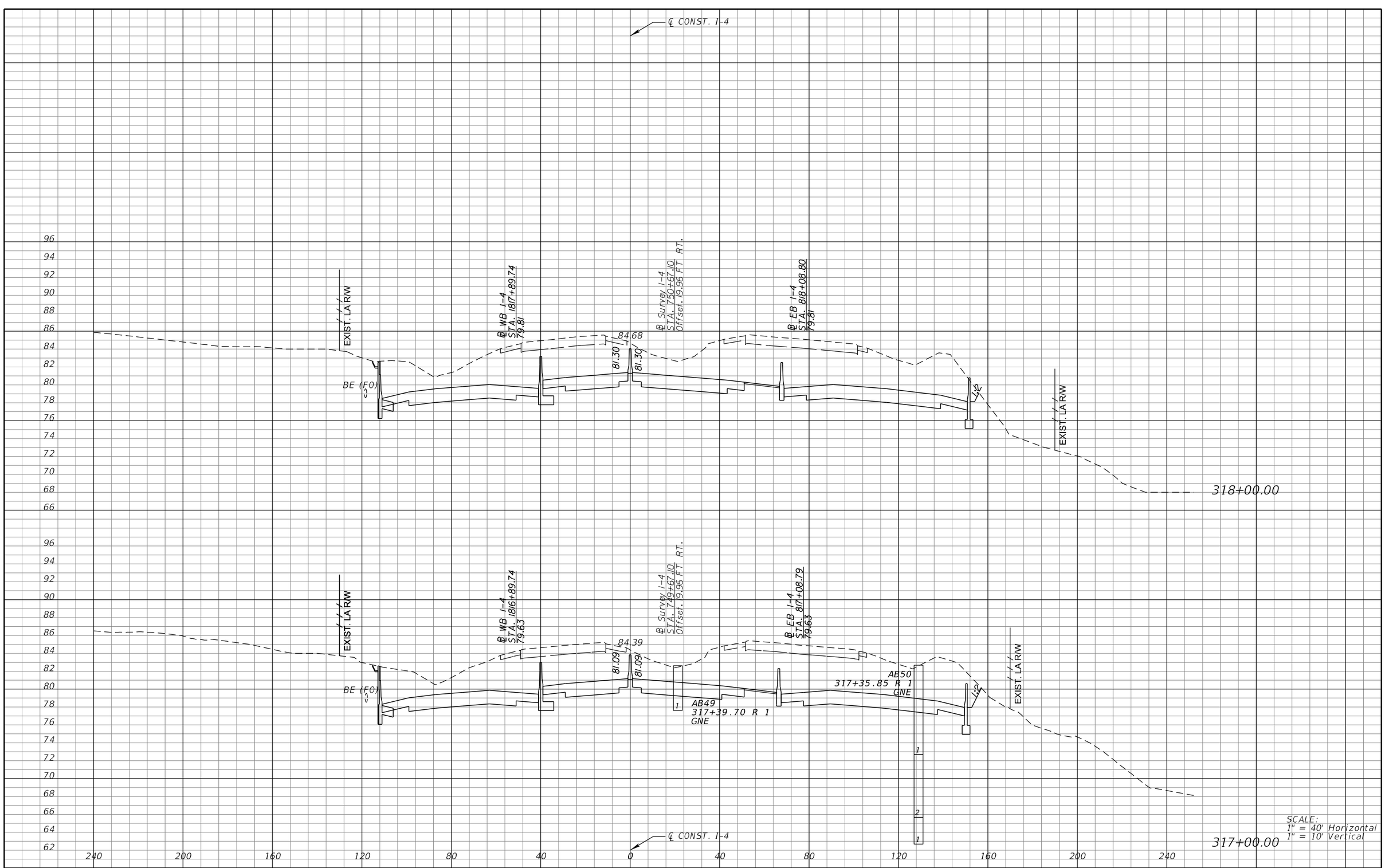

SCALE:
1" = 40' Horizontal
1" = 10' Vertical

REVISIONS			
DATE	DESCRIPTION	DATE	DESCRIPTION

MICHAEL J. QUARTETTI, P.E.
P.E. LICENSE NUMBER 45976
PARSONS BRINCKERHOFF, INC.
2202 N WEST SHORE BLVD., SUITE 300
TAMPA, FL 33607
CERTIFICATE OF AUTHORIZATION 00001462

STATE OF FLORIDA
DEPARTMENT OF TRANSPORTATION

ROAD NO.	COUNTY	FINANCIAL PROJECT ID
400	SEMINOLE	242592-4-52-01

CROSS SECTIONS
SR 400 (I-4)

SHEET NO. 378

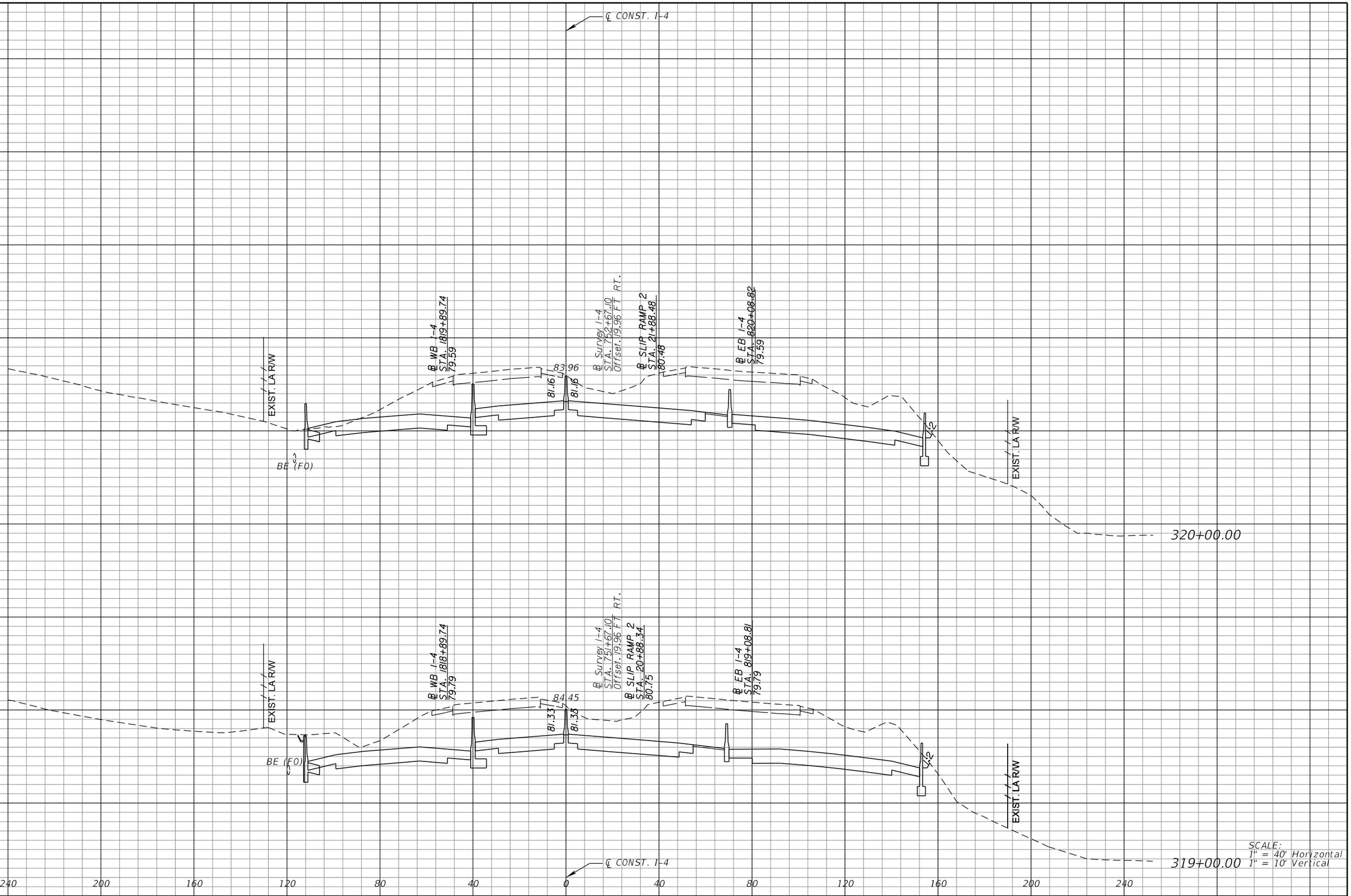

REVISIONS			
DATE	DESCRIPTION	DATE	DESCRIPTION

MICHAEL J. QUARTETTI, P.E.
P.E. LICENSE NUMBER 45976
PARSONS BRINCKERHOFF, INC.
2202 N WEST SHORE BLVD., SUITE 300
TAMPA, FL 33607
CERTIFICATE OF AUTHORIZATION 00001462

STATE OF FLORIDA
DEPARTMENT OF TRANSPORTATION

ROAD NO.	COUNTY	FINANCIAL PROJECT ID
400	SEMINOLE	242592-4-52-01

CROSS SECTIONS
SR 400 (I-4)

SHEET NO. 379

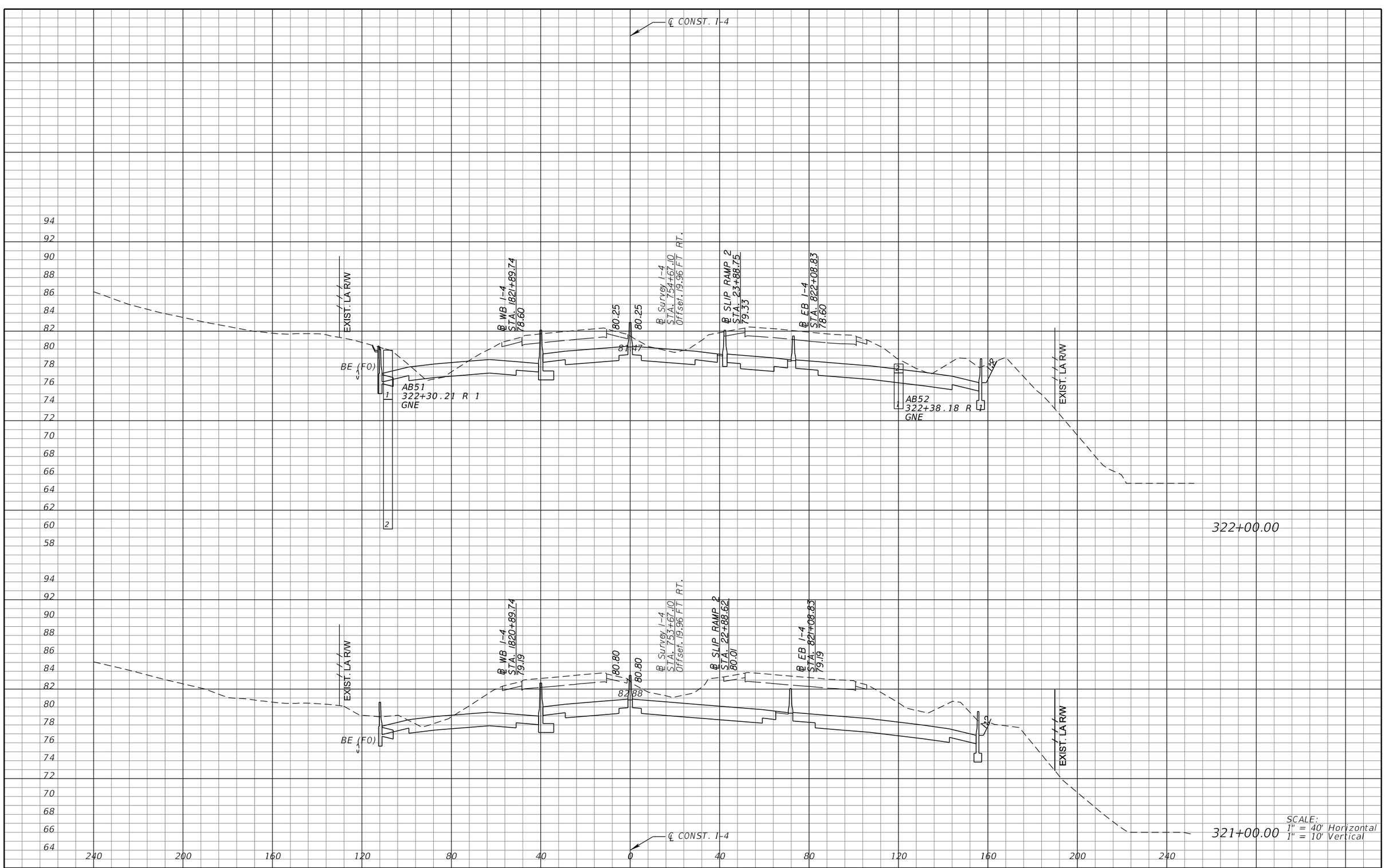

SCALE:
1" = 40' Horizontal
1" = 10' Vertical

REVISIONS			
DATE	DESCRIPTION	DATE	DESCRIPTION

MICHAEL J. QUARTETTI, P.E.
P.E. LICENSE NUMBER 45976
PARSONS BRINCKERHOFF, INC.
2202 N WEST SHORE BLVD., SUITE 300
TAMPA, FL 33607
CERTIFICATE OF AUTHORIZATION 00001462

STATE OF FLORIDA
DEPARTMENT OF TRANSPORTATION

ROAD NO.	COUNTY	FINANCIAL PROJECT ID
400	SEMINOLE	242592-4-52-01

CROSS SECTIONS
SR 400 (I-4)

SHEET NO. 380

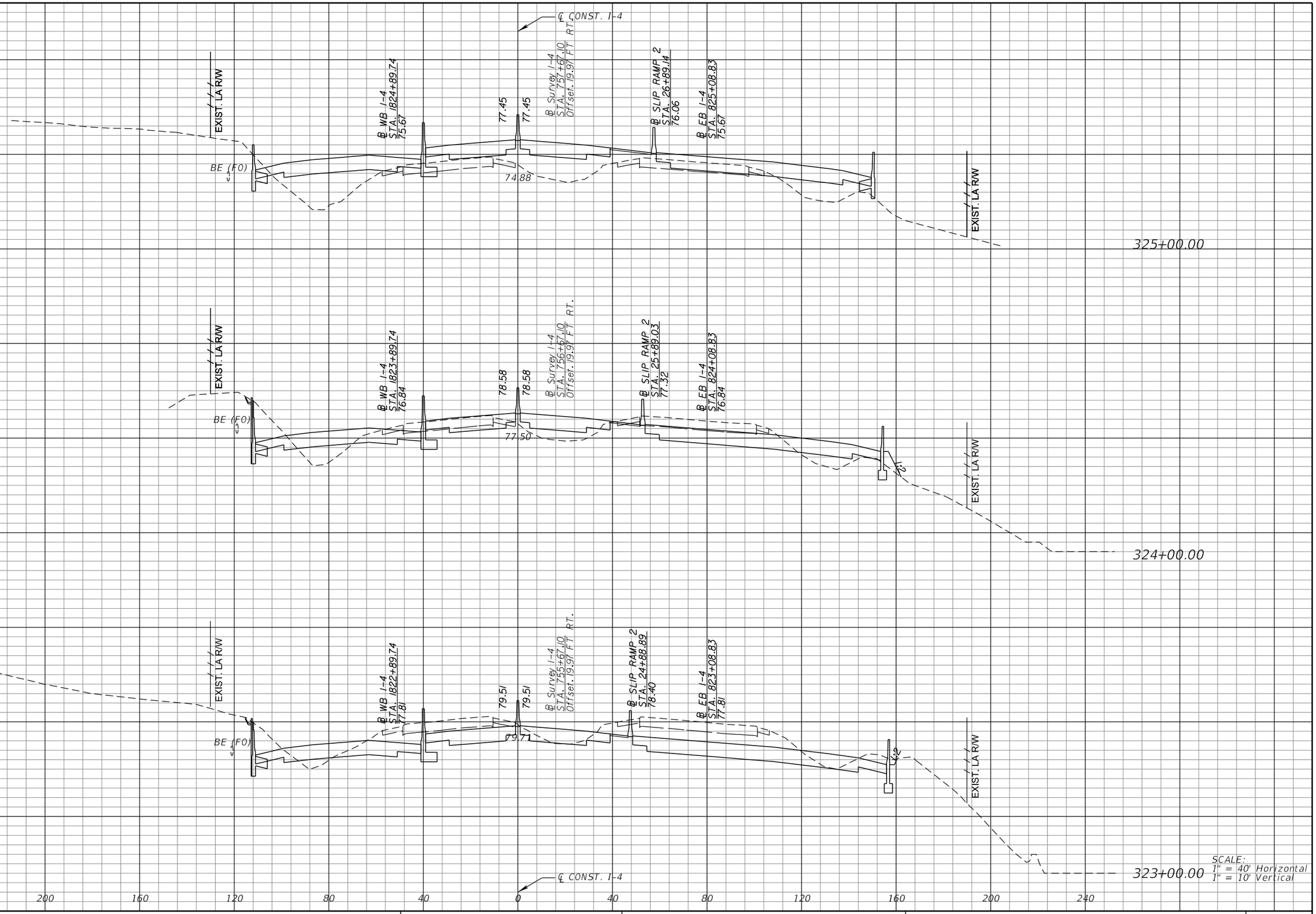

REVISIONS			
DATE	DESCRIPTION	DATE	DESCRIPTION

MICHAEL J. QUARTETTI, P.E.
P.E. LICENSE NUMBER 45976
PARSONS BRINCKERHOFF, INC.
2202 N WEST SHORE BLVD., SUITE 300
TAMPA, FL 33607
CERTIFICATE OF AUTHORIZATION 00001462

STATE OF FLORIDA
DEPARTMENT OF TRANSPORTATION

ROAD NO.	COUNTY	FINANCIAL PROJECT ID
400	SEMINOLE	242592-4-52-01

CROSS SECTIONS
SR 400 (I-4)

SHEET NO. 381

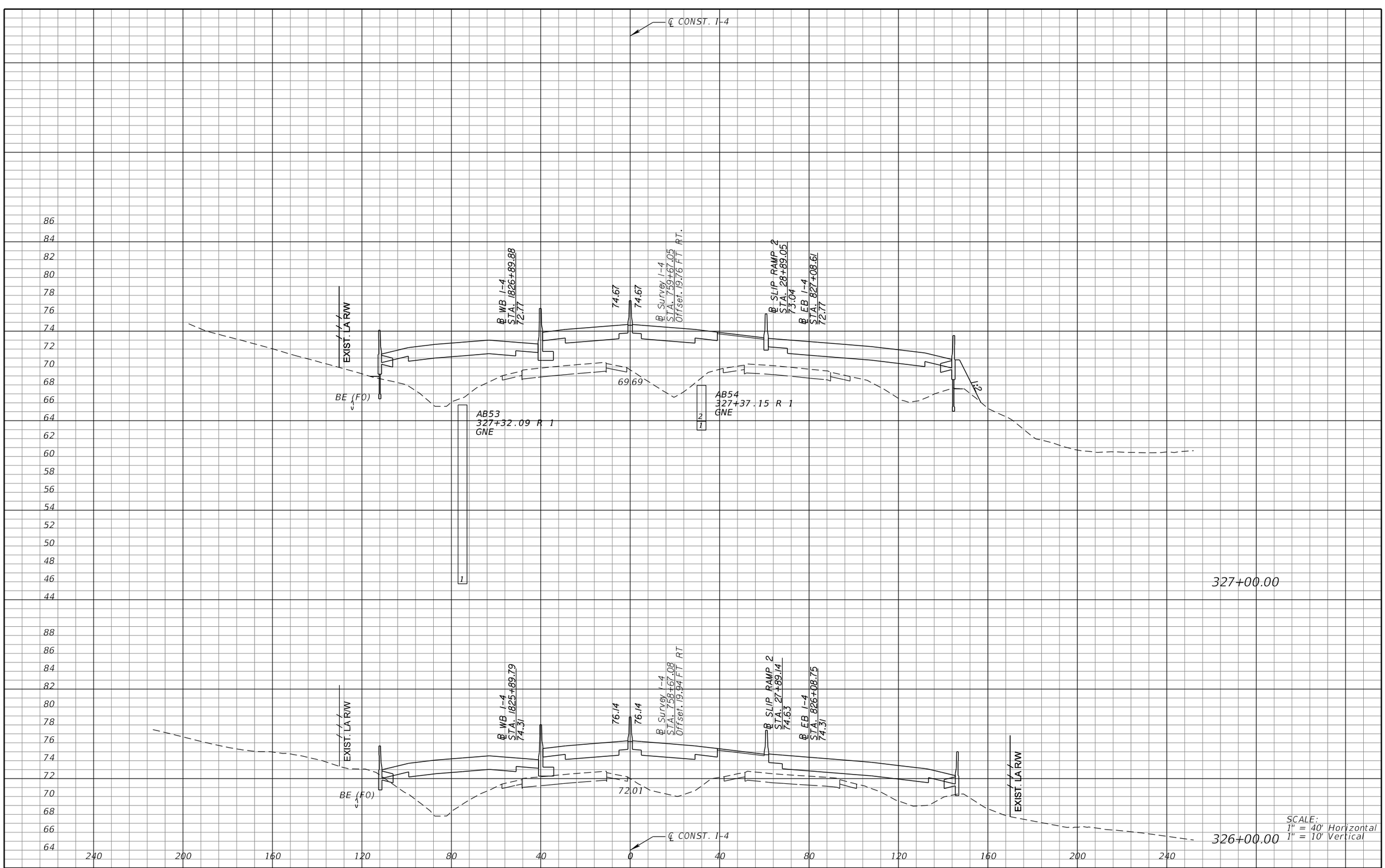

REVISIONS			
DATE	DESCRIPTION	DATE	DESCRIPTION

MICHAEL J. QUARTETTI, P.E.
P.E. LICENSE NUMBER 45976
PARSONS BRINCKERHOFF, INC.
2202 N WEST SHORE BLVD., SUITE 300
TAMPA, FL 33607
CERTIFICATE OF AUTHORIZATION 00001462

STATE OF FLORIDA
DEPARTMENT OF TRANSPORTATION

ROAD NO.	COUNTY	FINANCIAL PROJECT ID
400	SEMINOLE	242592-4-52-01

CROSS SECTIONS
SR 400 (I-4)

SHEET NO. 382

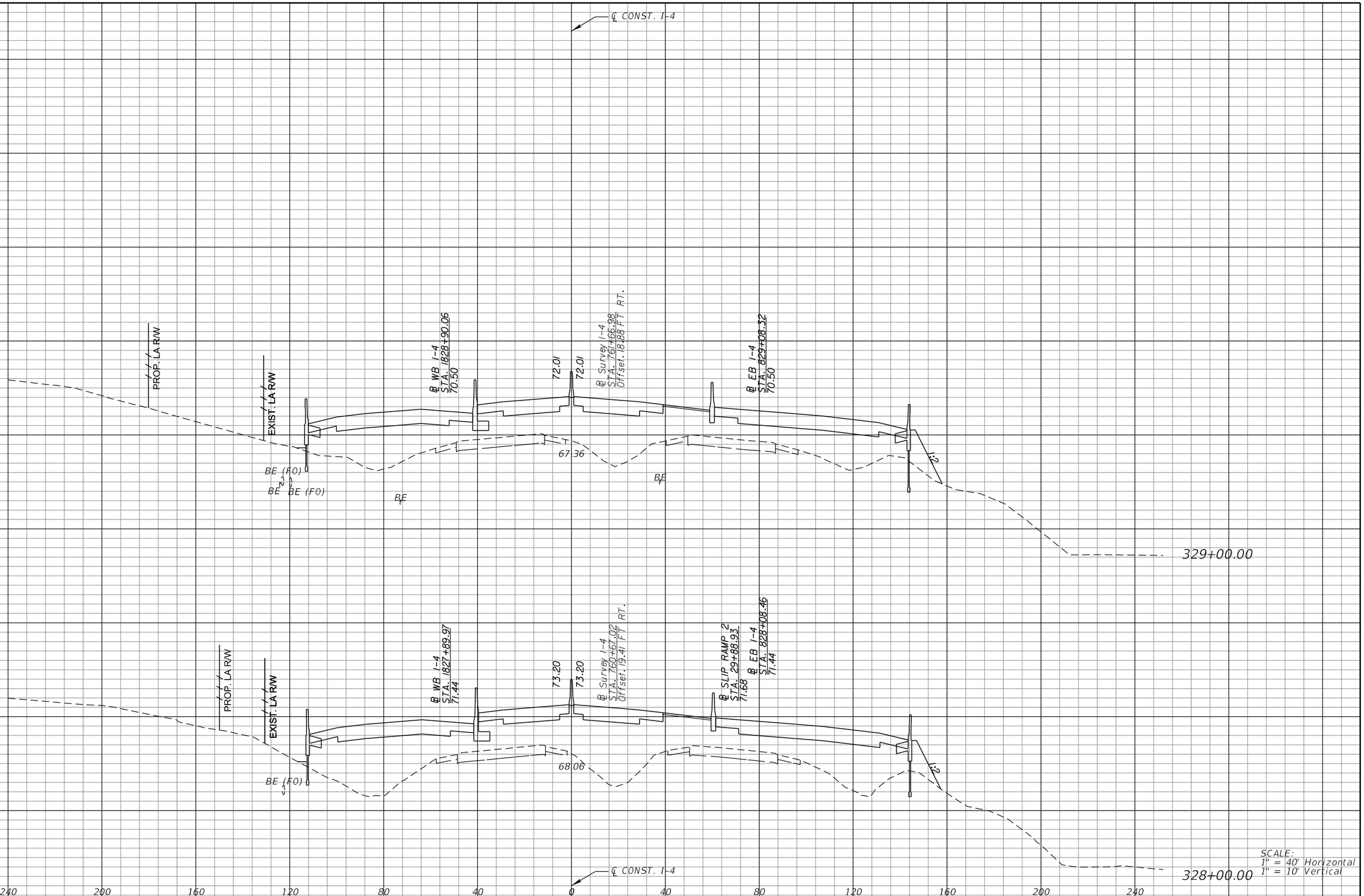

REVISIONS			
DATE	DESCRIPTION	DATE	DESCRIPTION

MICHAEL J. QUARTETTI, P.E.
P.E. LICENSE NUMBER 45976
PARSONS BRINCKERHOFF, INC.
2202 N WEST SHORE BLVD., SUITE 300
TAMPA, FL 33607
CERTIFICATE OF AUTHORIZATION 00001462

STATE OF FLORIDA
DEPARTMENT OF TRANSPORTATION

ROAD NO.	COUNTY	FINANCIAL PROJECT ID
400	SEMINOLE	242592-4-52-01

CROSS SECTIONS
SR 400 (I-4)

SHEET NO. 383

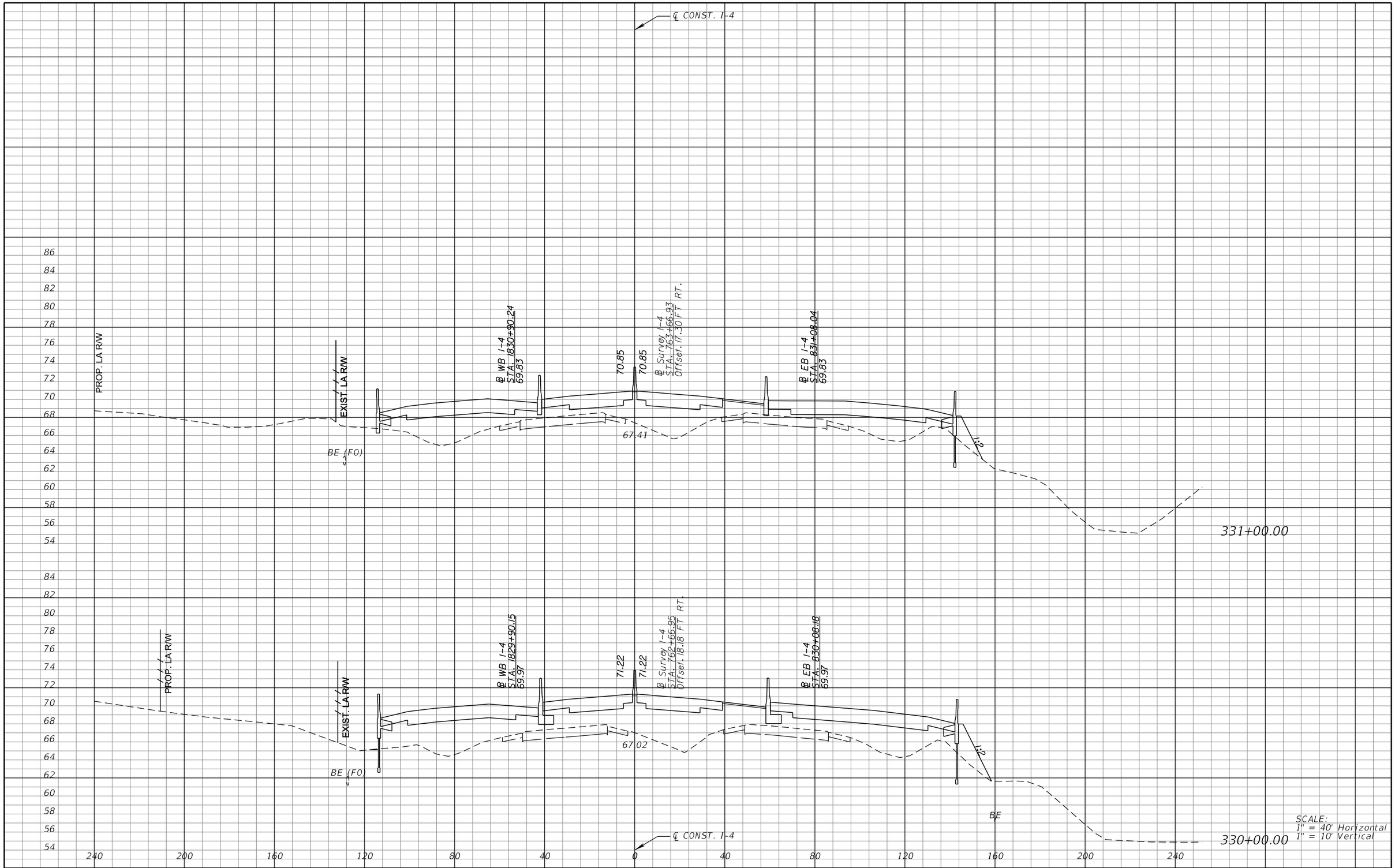

SCALE:
1" = 40' Horizontal
1" = 10' Vertical

REVISIONS			
DATE	DESCRIPTION	DATE	DESCRIPTION

MICHAEL J. QUARTETTI, P.E.
P.E. LICENSE NUMBER 45976
PARSONS BRINCKERHOFF, INC.
2202 N WEST SHORE BLVD., SUITE 300
TAMPA, FL 33607
CERTIFICATE OF AUTHORIZATION 00001462

STATE OF FLORIDA
DEPARTMENT OF TRANSPORTATION

ROAD NO.	COUNTY	FINANCIAL PROJECT ID
400	SEMINOLE	242592-4-52-01

CROSS SECTIONS
SR 400 (I-4)

SHEET NO. 384

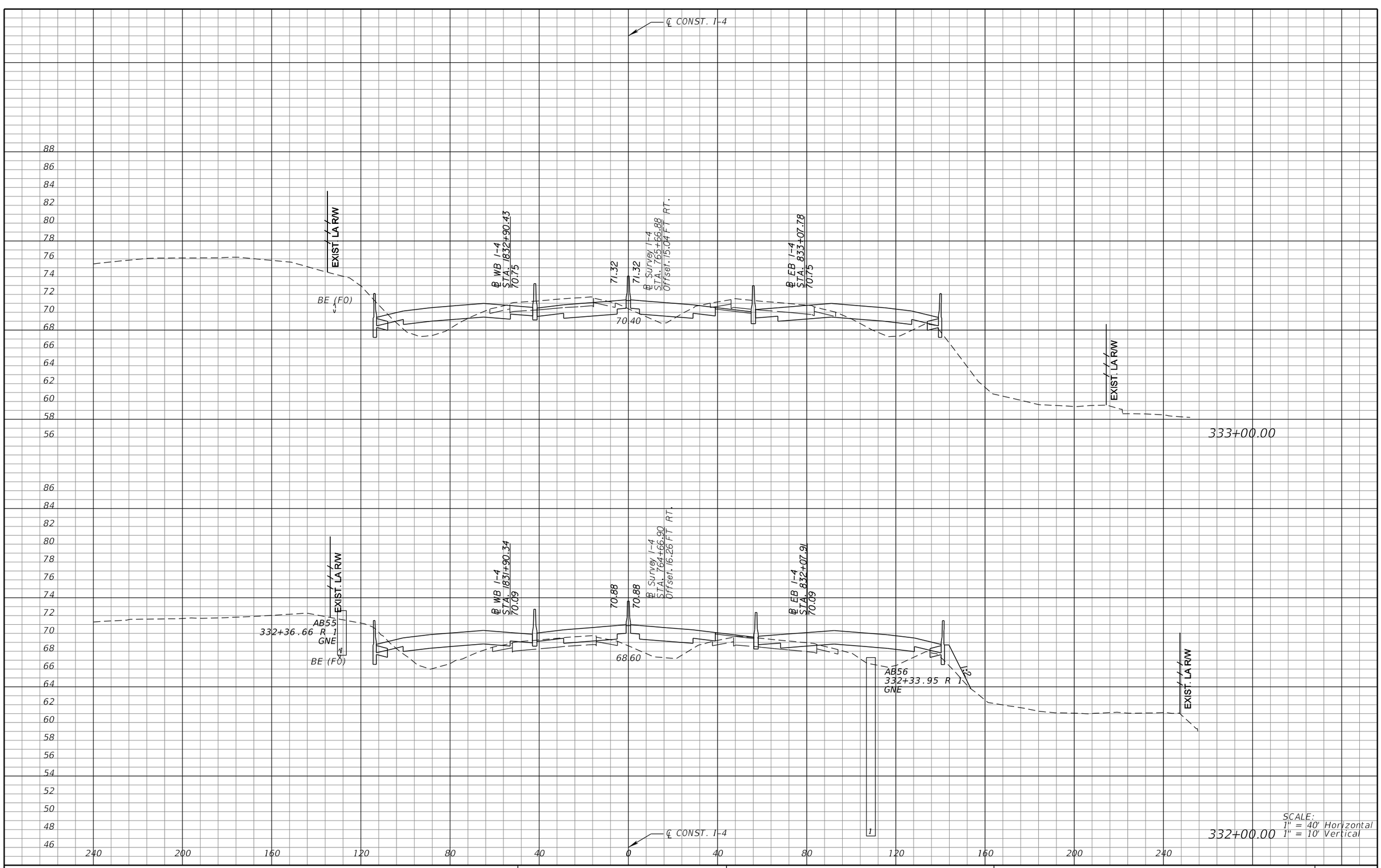

SCALE:
1" = 40' Horizontal
1" = 10' Vertical

REVISIONS			
DATE	DESCRIPTION	DATE	DESCRIPTION

MICHAEL J. QUARTETTI, P.E.
P.E. LICENSE NUMBER 45976
PARSONS BRINCKERHOFF, INC.
2202 N WEST SHORE BLVD., SUITE 300
TAMPA, FL 33607
CERTIFICATE OF AUTHORIZATION 00001462

STATE OF FLORIDA
DEPARTMENT OF TRANSPORTATION

ROAD NO.	COUNTY	FINANCIAL PROJECT ID
400	SEMINOLE	242592-4-52-01

CROSS SECTIONS
SR 400 (I-4)

SHEET NO. 385

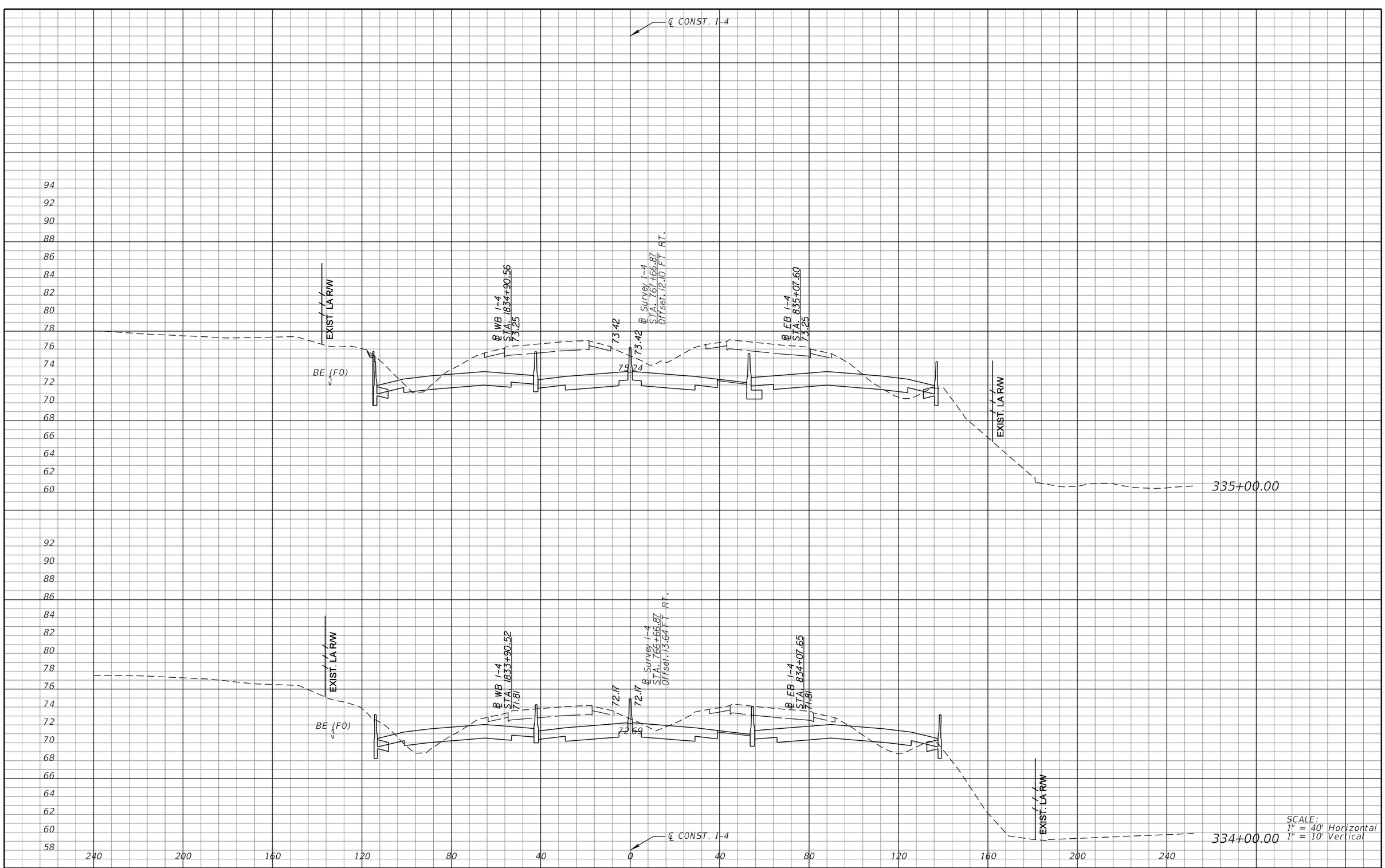

SCALE:
1" = 40' Horizontal
1" = 10' Vertical

REVISIONS			
DATE	DESCRIPTION	DATE	DESCRIPTION

MICHAEL J. QUARTETTI, P.E.
P.E. LICENSE NUMBER 45976
PARSONS BRINCKERHOFF, INC.
2202 N WEST SHORE BLVD., SUITE 300
TAMPA, FL 33607
CERTIFICATE OF AUTHORIZATION 00001462

STATE OF FLORIDA
DEPARTMENT OF TRANSPORTATION

ROAD NO.	COUNTY	FINANCIAL PROJECT ID
400	SEMINOLE	242592-4-52-01

CROSS SECTIONS
SR 400 (I-4)

SHEET NO. 386

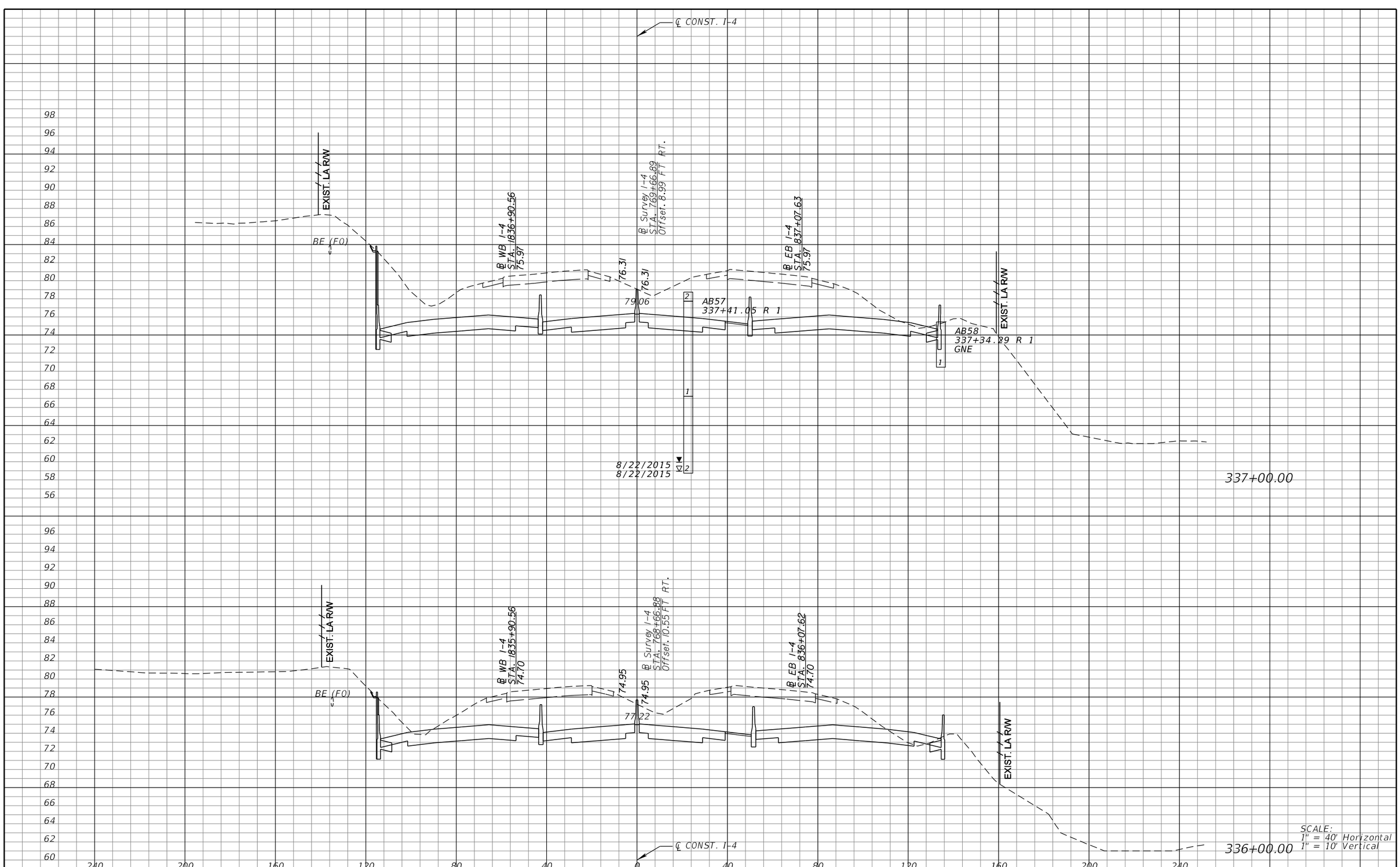

REVISIONS			
DATE	DESCRIPTION	DATE	DESCRIPTION

MICHAEL J. QUARTETTI, P.E.
P.E. LICENSE NUMBER 45976
PARSONS BRINCKERHOFF, INC.
2202 N WEST SHORE BLVD., SUITE 300
TAMPA, FL 33607
CERTIFICATE OF AUTHORIZATION 00001462

STATE OF FLORIDA
DEPARTMENT OF TRANSPORTATION

ROAD NO.	COUNTY	FINANCIAL PROJECT ID
400	SEMINOLE	242592-4-52-01

CROSS SECTIONS
SR 400 (I-4)

SHEET NO. 387



REVISIONS			
DATE	DESCRIPTION	DATE	DESCRIPTION

MICHAEL J. QUARTETTI, P.E.
P.E. LICENSE NUMBER 45976
PARSONS BRINCKERHOFF, INC.
2202 N WEST SHORE BLVD., SUITE 300
TAMPA, FL 33607
CERTIFICATE OF AUTHORIZATION 00001462

STATE OF FLORIDA
DEPARTMENT OF TRANSPORTATION

ROAD NO.	COUNTY	FINANCIAL PROJECT ID
400	SEMINOLE	242592-4-52-01

CROSS SECTIONS
SR 400 (I-4)

SHEET NO. 388

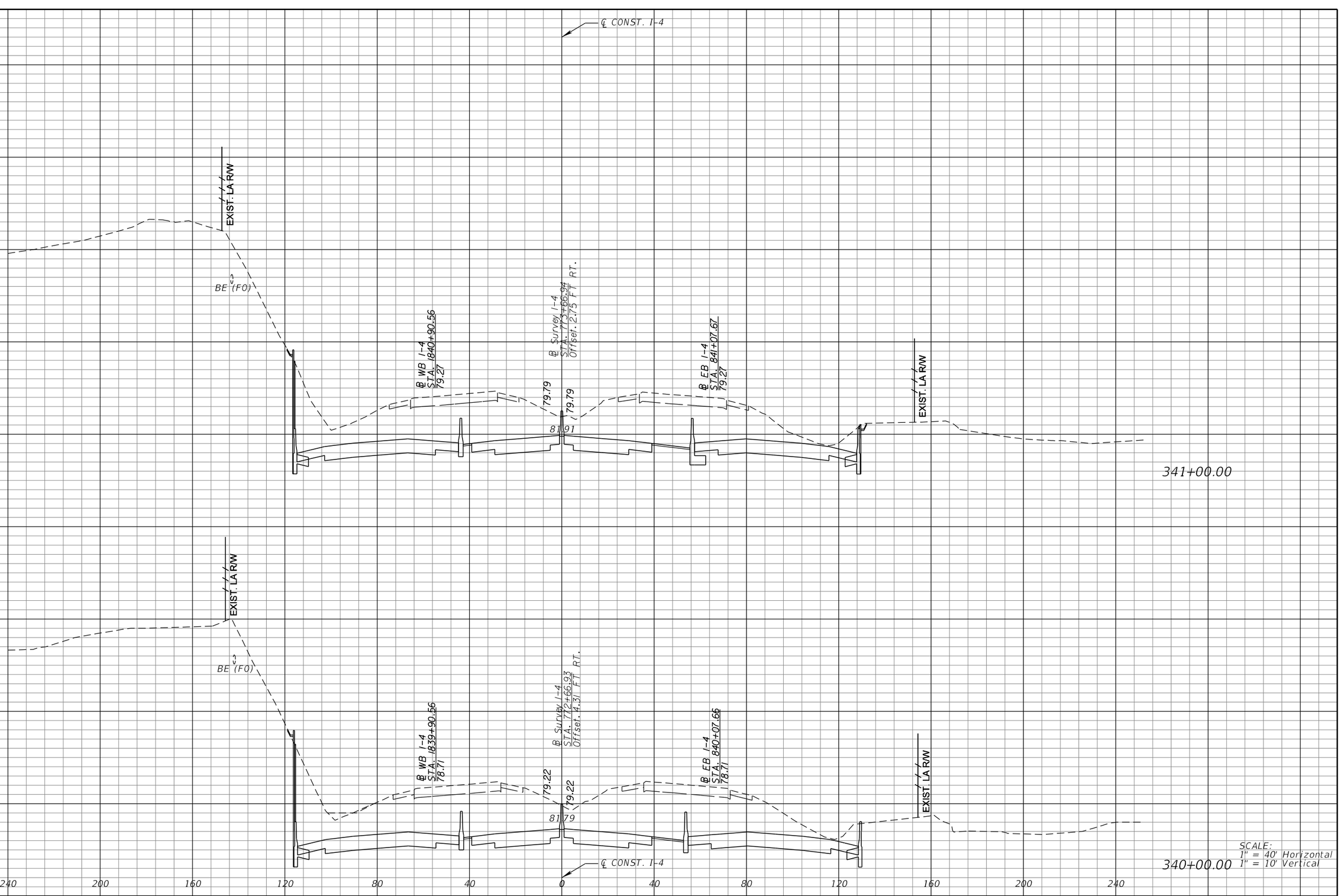

REVISIONS			
DATE	DESCRIPTION	DATE	DESCRIPTION

MICHAEL J. QUARTETTI, P.E.
P.E. LICENSE NUMBER 45976
PARSONS BRINCKERHOFF, INC.
2202 N WEST SHORE BLVD., SUITE 300
TAMPA, FL 33607
CERTIFICATE OF AUTHORIZATION 00001462

STATE OF FLORIDA
DEPARTMENT OF TRANSPORTATION

ROAD NO.	COUNTY	FINANCIAL PROJECT ID
400	SEMINOLE	242592-4-52-01

CROSS SECTIONS
SR 400 (I-4)

SHEET NO. 389

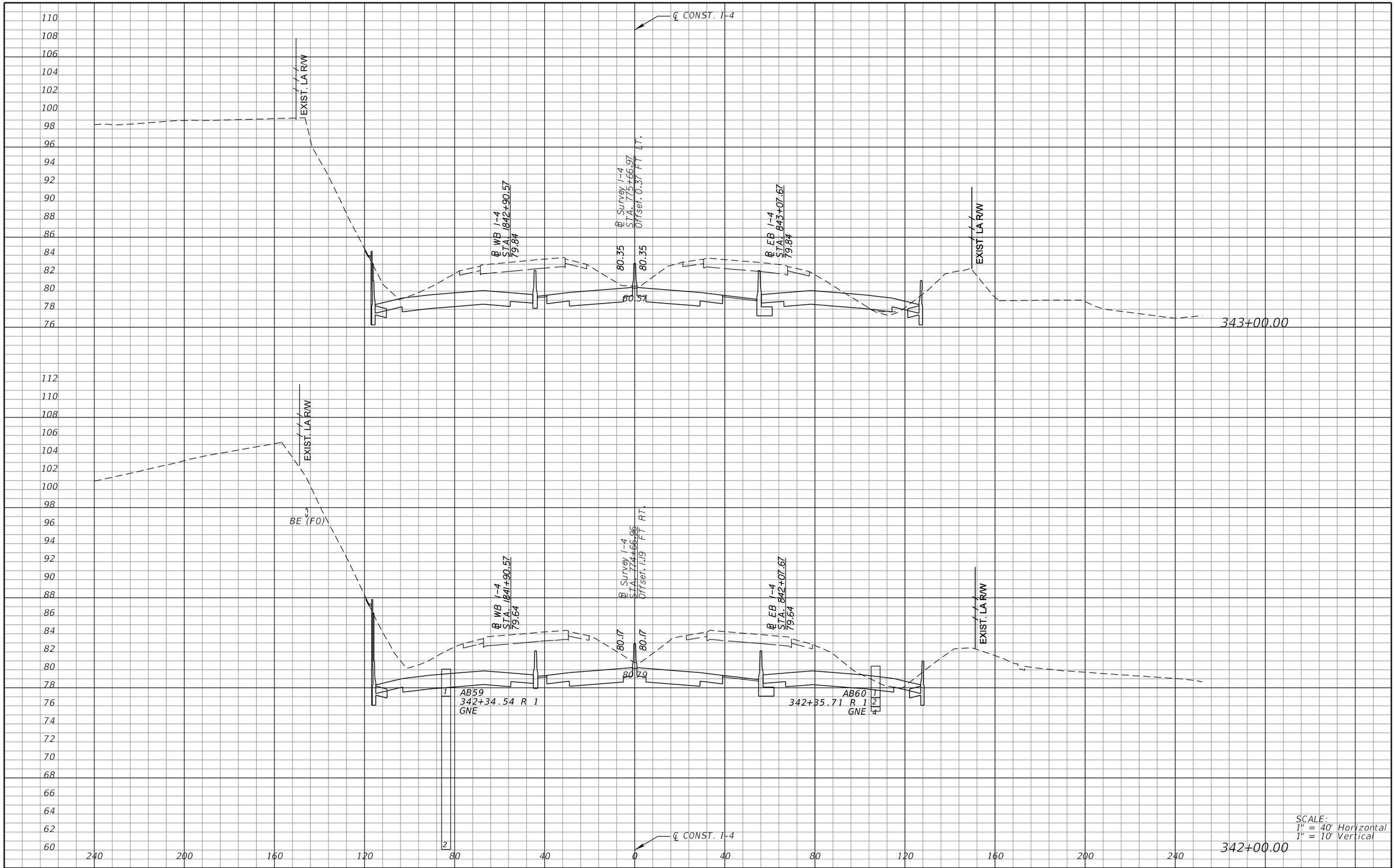

REVISIONS			
DATE	DESCRIPTION	DATE	DESCRIPTION

MICHAEL J. QUARTETTI, P.E.
P.E. LICENSE NUMBER 45976
PARSONS BRINCKERHOFF, INC.
2202 N WEST SHORE BLVD., SUITE 300
TAMPA, FL 33607
CERTIFICATE OF AUTHORIZATION 00001462

STATE OF FLORIDA
DEPARTMENT OF TRANSPORTATION

ROAD NO.	COUNTY	FINANCIAL PROJECT ID
400	SEMINOLE	242592-4-52-01

CROSS SECTIONS
SR 400 (I-4)

SHEET NO. 390



REVISIONS			
DATE	DESCRIPTION	DATE	DESCRIPTION

MICHAEL J. QUARTETTI, P.E.
P.E. LICENSE NUMBER 45976
PARSONS BRINCKERHOFF, INC.
2202 N WEST SHORE BLVD., SUITE 300
TAMPA, FL 33607
CERTIFICATE OF AUTHORIZATION 00001462

STATE OF FLORIDA
DEPARTMENT OF TRANSPORTATION

ROAD NO.	COUNTY	FINANCIAL PROJECT ID
400	SEMINOLE	242592-4-52-01

CROSS SECTIONS
SR 400 (I-4)

SHEET NO. 391

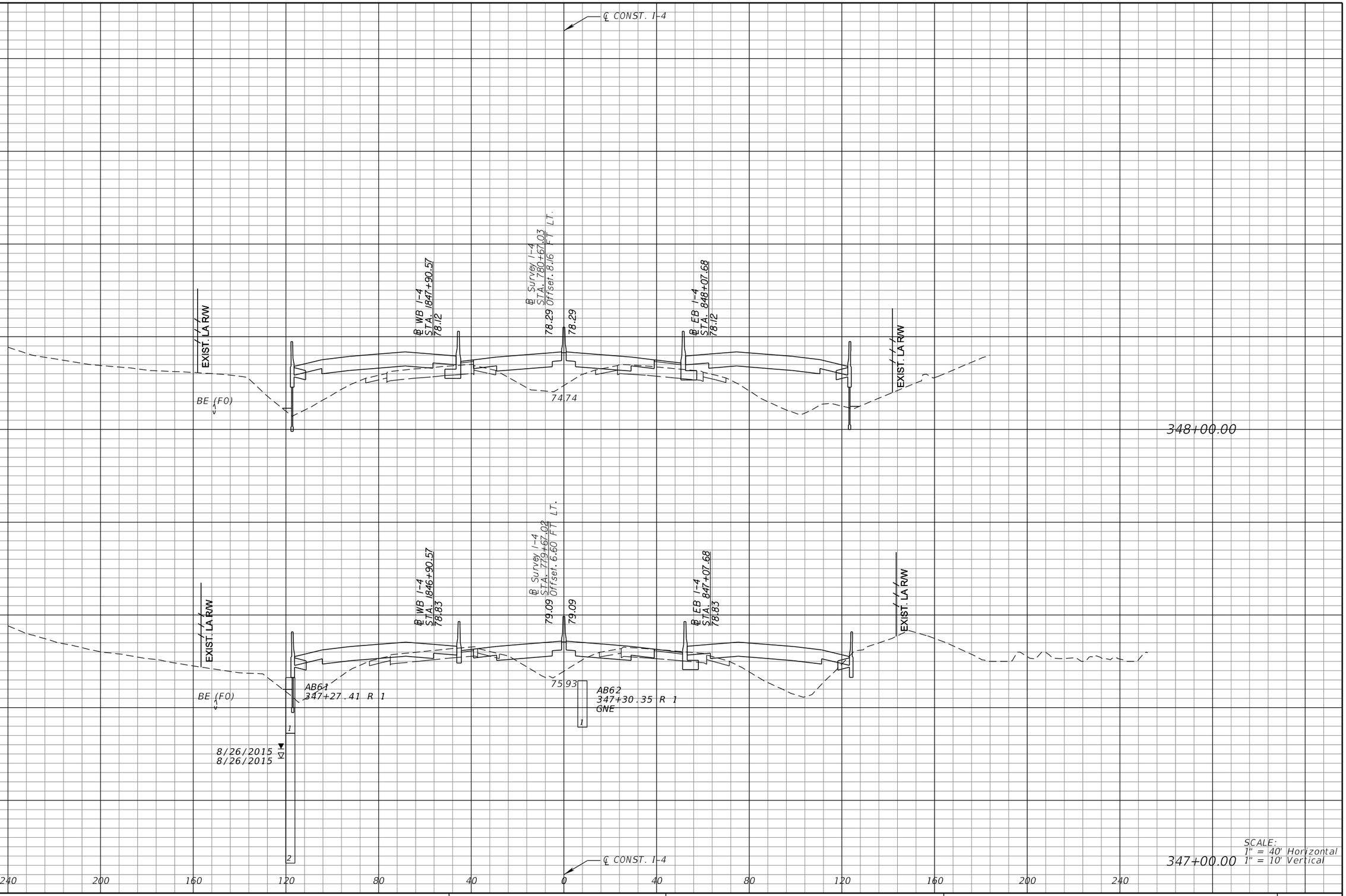

REVISIONS			
DATE	DESCRIPTION	DATE	DESCRIPTION

MICHAEL J. QUARTETTI, P.E.
P.E. LICENSE NUMBER 45976
PARSONS BRINCKERHOFF, INC.
2202 N WEST SHORE BLVD., SUITE 300
TAMPA, FL 33607
CERTIFICATE OF AUTHORIZATION 00001462

STATE OF FLORIDA
DEPARTMENT OF TRANSPORTATION

ROAD NO.	COUNTY	FINANCIAL PROJECT ID
400	SEMINOLE	242592-4-52-01

CROSS SECTIONS
SR 400 (I-4)

SHEET NO. 392

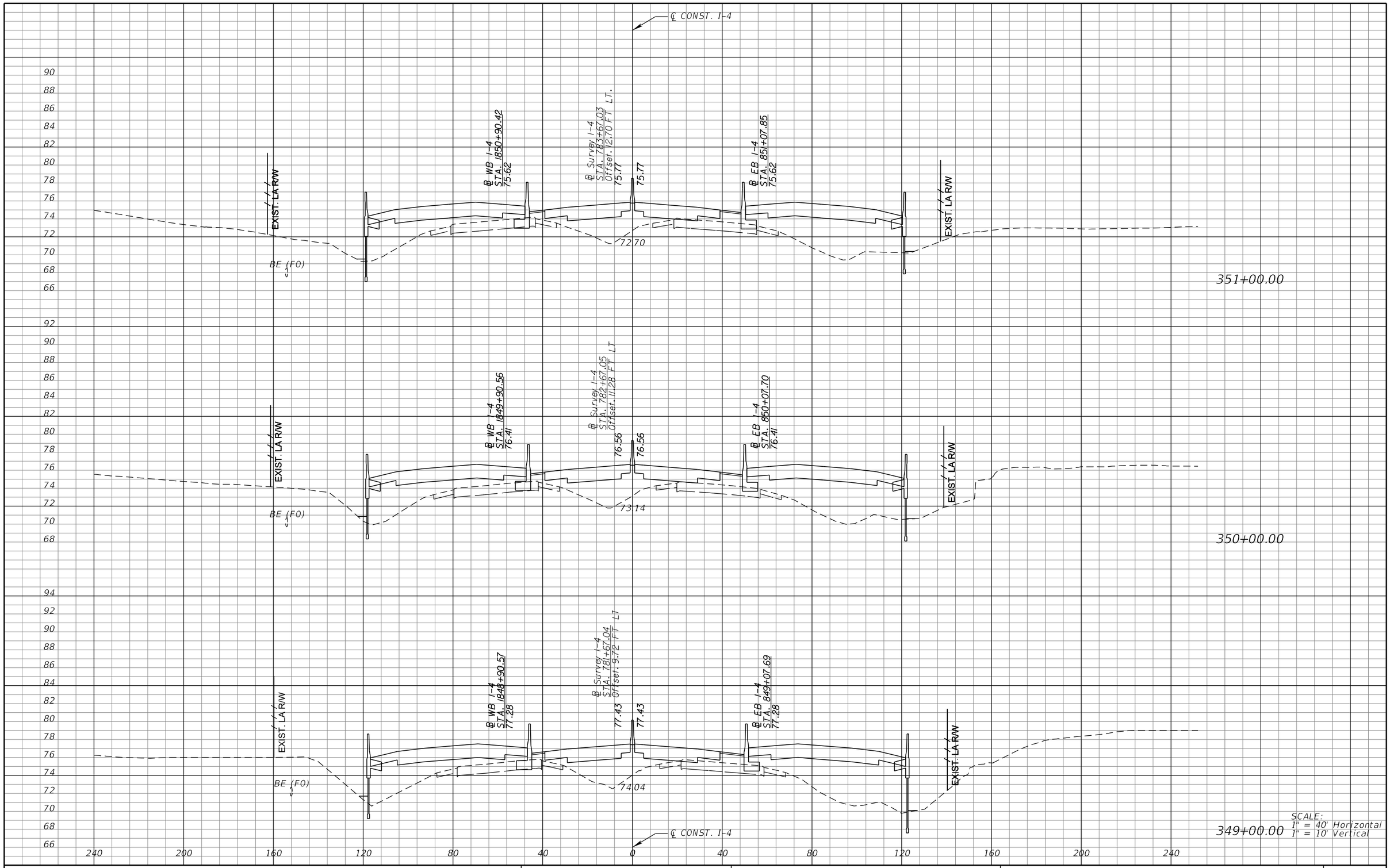

REVISIONS			
DATE	DESCRIPTION	DATE	DESCRIPTION

MICHAEL J. QUARTETTI, P.E.
P.E. LICENSE NUMBER 45976
PARSONS BRINCKERHOFF, INC.
2202 N WEST SHORE BLVD., SUITE 300
TAMPA, FL 33607
CERTIFICATE OF AUTHORIZATION 00001462

STATE OF FLORIDA
DEPARTMENT OF TRANSPORTATION

ROAD NO.	COUNTY	FINANCIAL PROJECT ID
400	SEMINOLE	242592-4-52-01

CROSS SECTIONS
SR 400 (I-4)

SHEET NO. 393

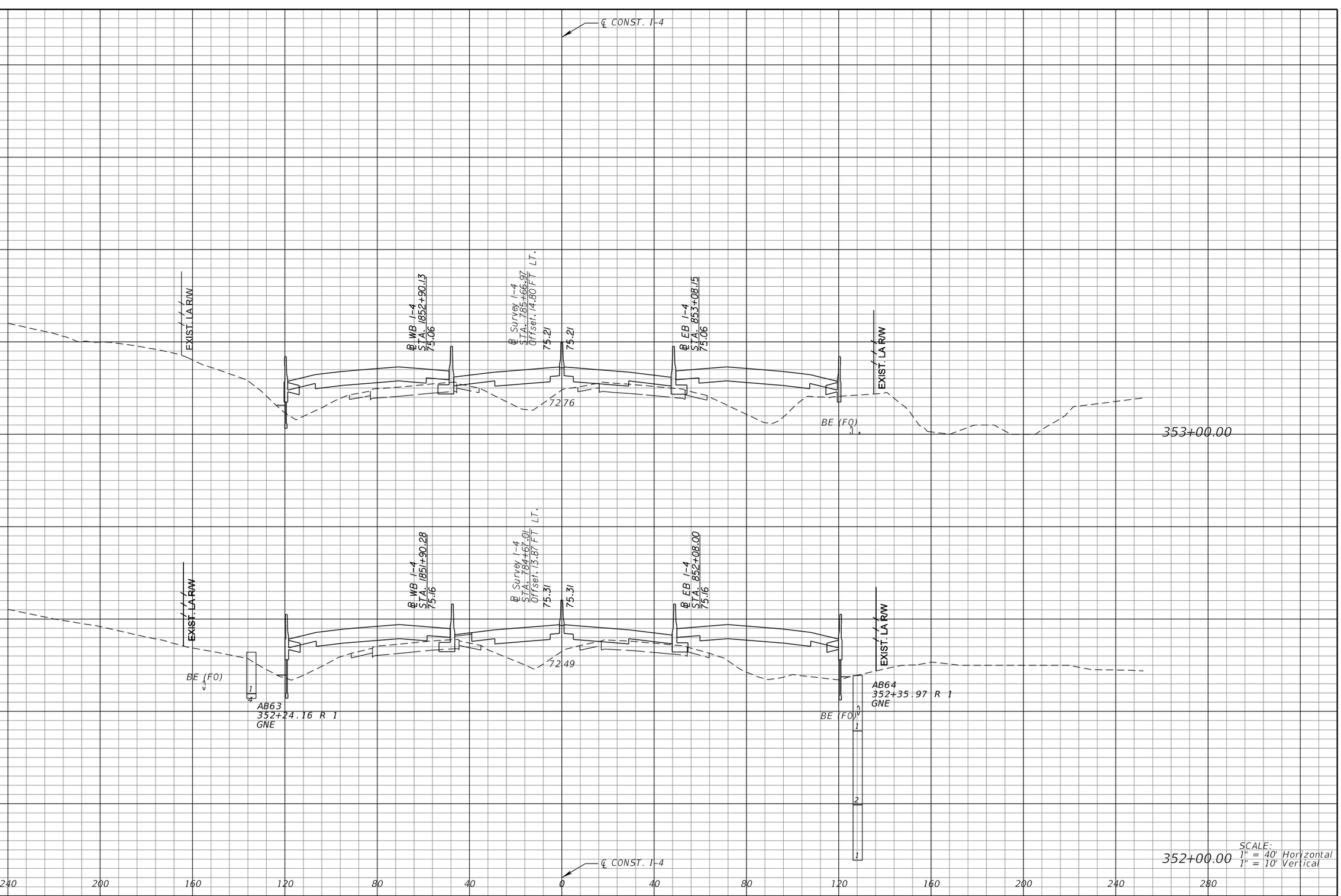

SCALE:
1" = 40' Horizontal
1" = 10' Vertical

REVISIONS			
DATE	DESCRIPTION	DATE	DESCRIPTION

MICHAEL J. QUARTETTI, P.E.
P.E. LICENSE NUMBER 45976
PARSONS BRINCKERHOFF, INC.
2202 N WEST SHORE BLVD., SUITE 300
TAMPA, FL 33607
CERTIFICATE OF AUTHORIZATION 00001462

STATE OF FLORIDA
DEPARTMENT OF TRANSPORTATION

ROAD NO.	COUNTY	FINANCIAL PROJECT ID
400	SEMINOLE	242592-4-52-01

CROSS SECTIONS
SR 400 (I-4)

SHEET NO. 394

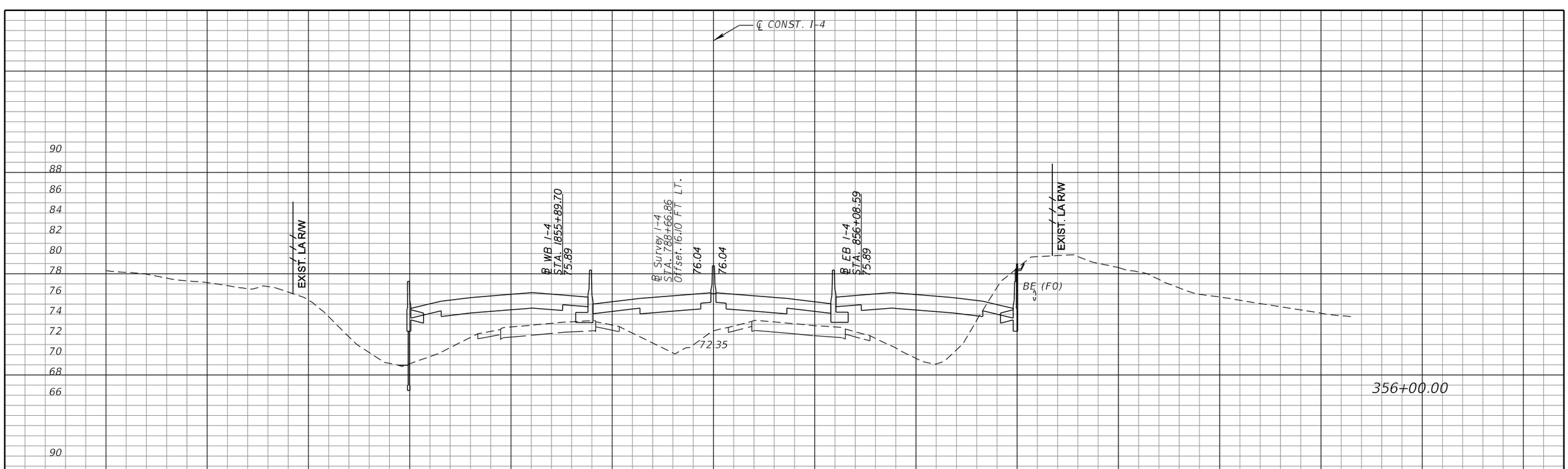

REVISIONS			
DATE	DESCRIPTION	DATE	DESCRIPTION

MICHAEL J. QUARTETTI, P.E.
P.E. LICENSE NUMBER 45976
PARSONS BRINCKERHOFF, INC.
2202 N WEST SHORE BLVD., SUITE 300
TAMPA, FL 33607
CERTIFICATE OF AUTHORIZATION 00001462

STATE OF FLORIDA
DEPARTMENT OF TRANSPORTATION

ROAD NO.	COUNTY	FINANCIAL PROJECT ID
400	SEMINOLE	242592-4-52-01

CROSS SECTIONS
SR 400 (I-4)

SHEET NO. 395

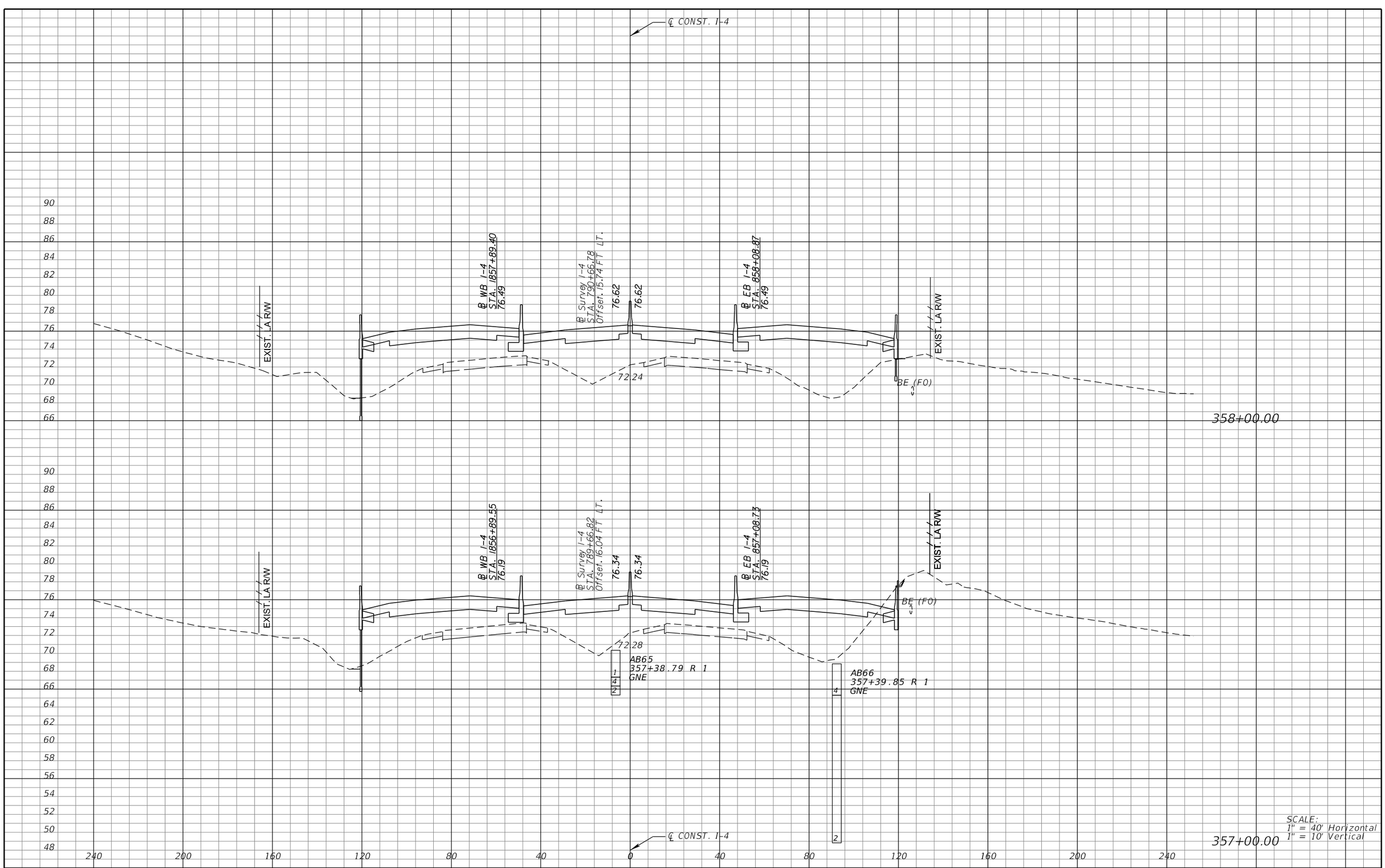

SCALE:
1" = 40' Horizontal
1" = 10' Vertical

REVISIONS			
DATE	DESCRIPTION	DATE	DESCRIPTION

MICHAEL J. QUARTETTI, P.E.
P.E. LICENSE NUMBER 45976
PARSONS BRINCKERHOFF, INC.
2202 N WEST SHORE BLVD., SUITE 300
TAMPA, FL 33607
CERTIFICATE OF AUTHORIZATION 00001462

STATE OF FLORIDA
DEPARTMENT OF TRANSPORTATION

ROAD NO.	COUNTY	FINANCIAL PROJECT ID
400	SEMINOLE	242592-4-52-01

CROSS SECTIONS
SR 400 (I-4)

SHEET NO. 396

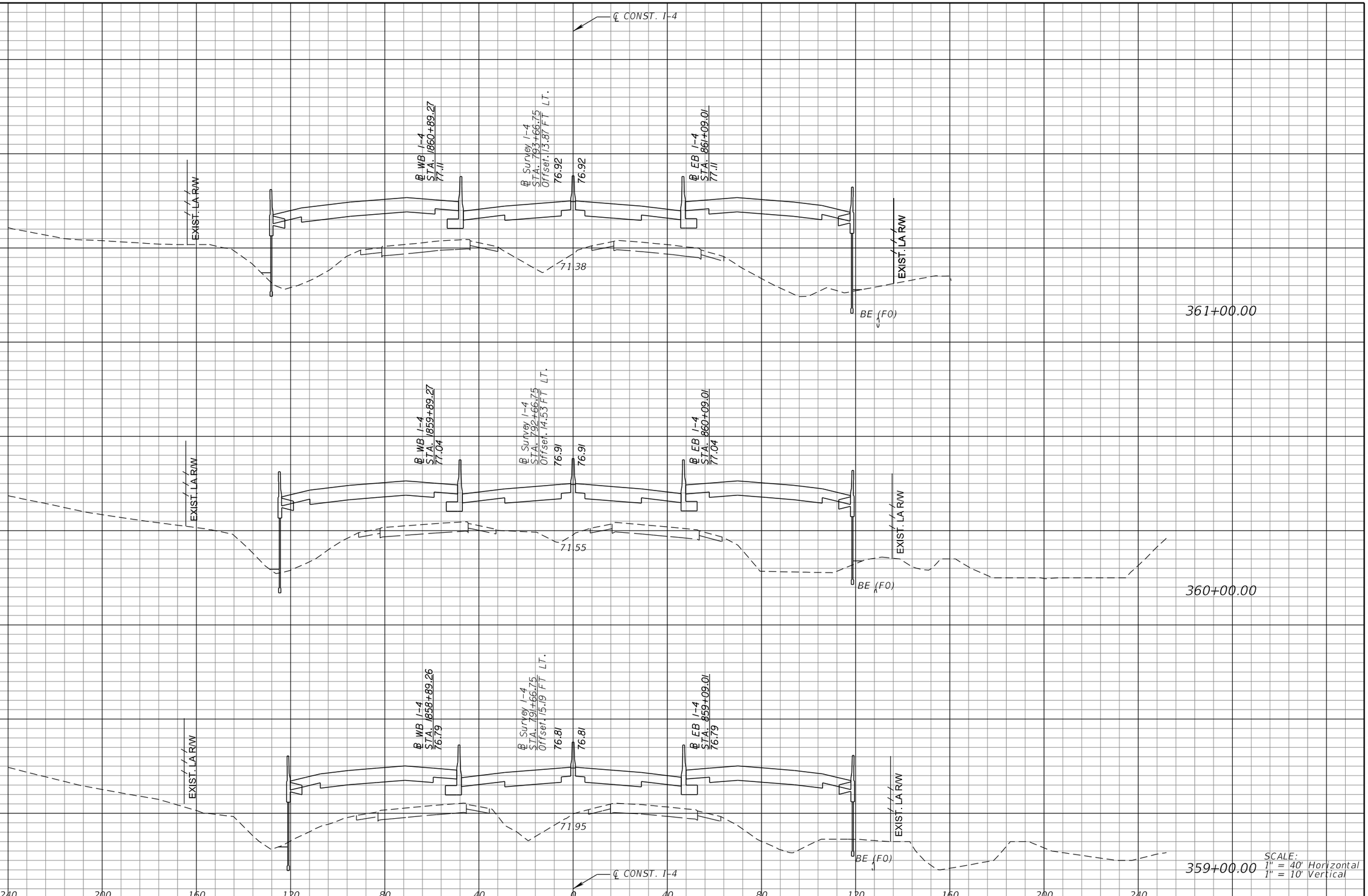

REVISIONS			
DATE	DESCRIPTION	DATE	DESCRIPTION

MICHAEL J. QUARTETTI, P.E.
P.E. LICENSE NUMBER 45976
PARSONS BRINCKERHOFF, INC.
2202 N WEST SHORE BLVD., SUITE 300
TAMPA, FL 33607
CERTIFICATE OF AUTHORIZATION 00001462

STATE OF FLORIDA
DEPARTMENT OF TRANSPORTATION

ROAD NO.	COUNTY	FINANCIAL PROJECT ID
400	SEMINOLE	242592-4-52-01

CROSS SECTIONS
SR 400 (I-4)

SHEET NO. 397

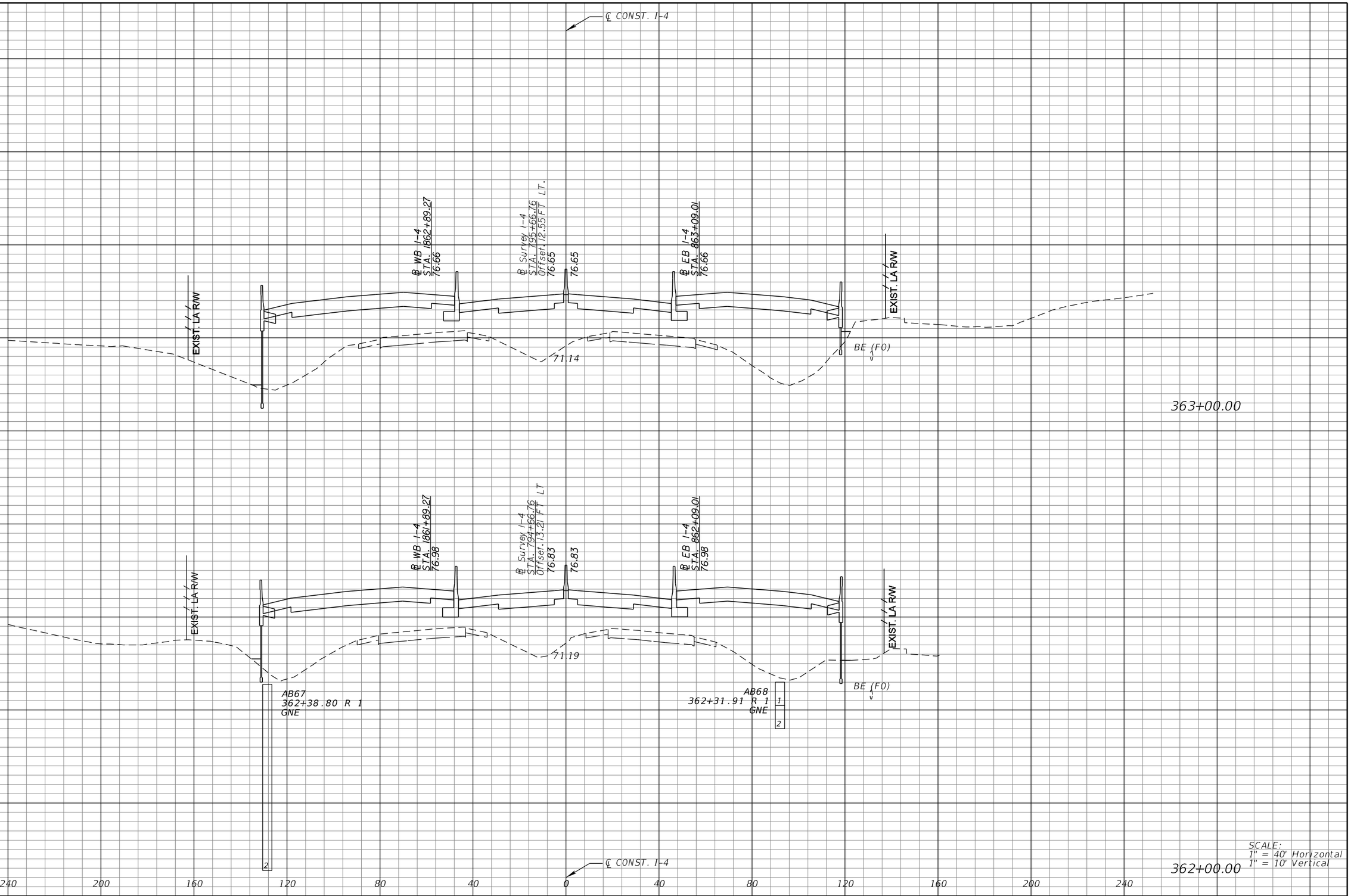

SCALE:
1" = 40' Horizontal
1" = 10' Vertical

REVISIONS			
DATE	DESCRIPTION	DATE	DESCRIPTION

MICHAEL J. QUARTETTI, P.E.
P.E. LICENSE NUMBER 45976
PARSONS BRINCKERHOFF, INC.
2202 N WEST SHORE BLVD., SUITE 300
TAMPA, FL 33607
CERTIFICATE OF AUTHORIZATION 00001462

STATE OF FLORIDA
DEPARTMENT OF TRANSPORTATION

ROAD NO.	COUNTY	FINANCIAL PROJECT ID
400	SEMINOLE	242592-4-52-01

CROSS SECTIONS
SR 400 (I-4)

SHEET NO. 398

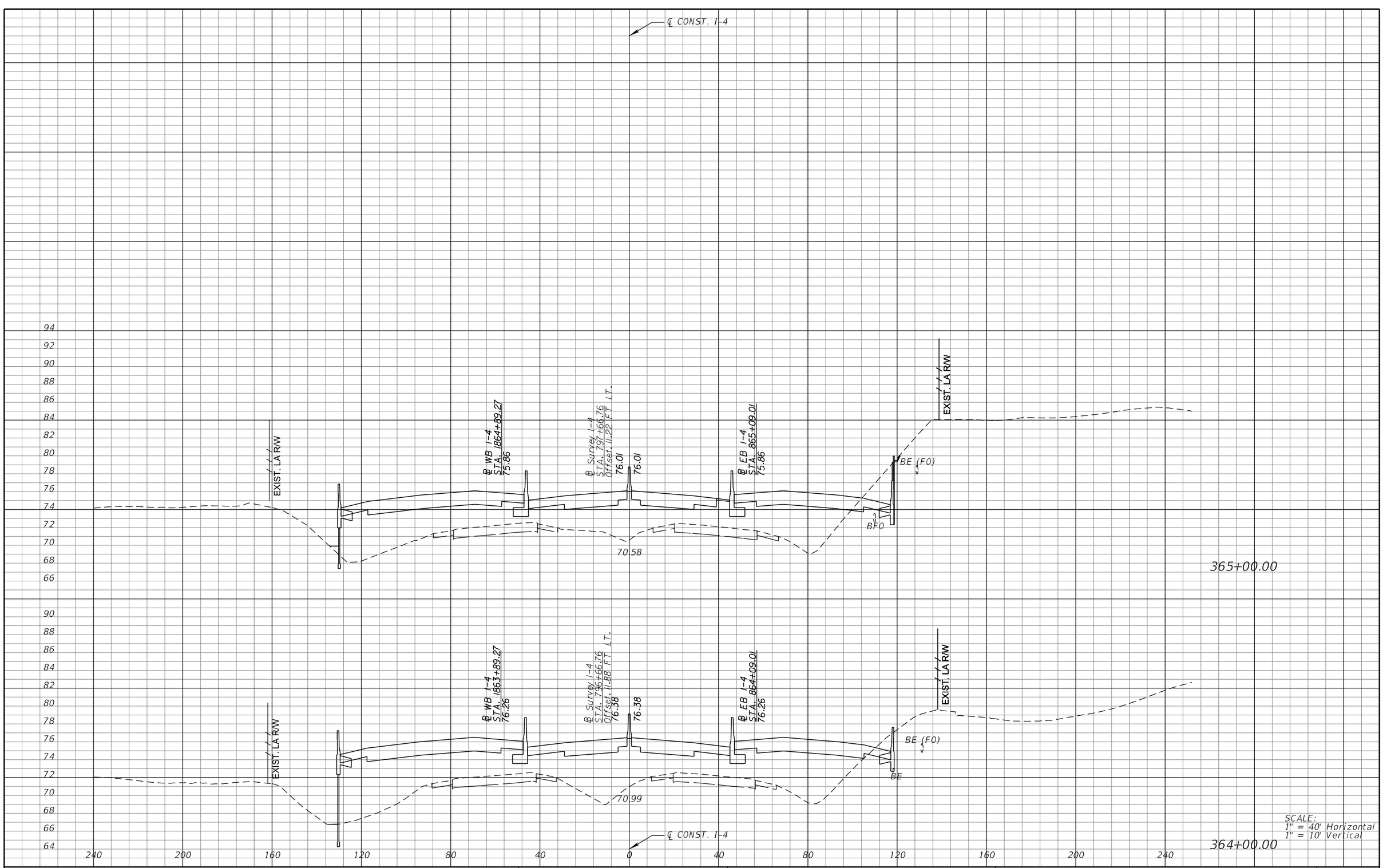

REVISIONS			
DATE	DESCRIPTION	DATE	DESCRIPTION

MICHAEL J. QUARTETTI, P.E.
P.E. LICENSE NUMBER 45976
PARSONS BRINCKERHOFF, INC.
2202 N WEST SHORE BLVD., SUITE 300
TAMPA, FL 33607
CERTIFICATE OF AUTHORIZATION 00001462

STATE OF FLORIDA
DEPARTMENT OF TRANSPORTATION

ROAD NO.	COUNTY	FINANCIAL PROJECT ID
400	SEMINOLE	242592-4-52-01

CROSS SECTIONS
SR 400 (I-4)

SHEET NO. 399

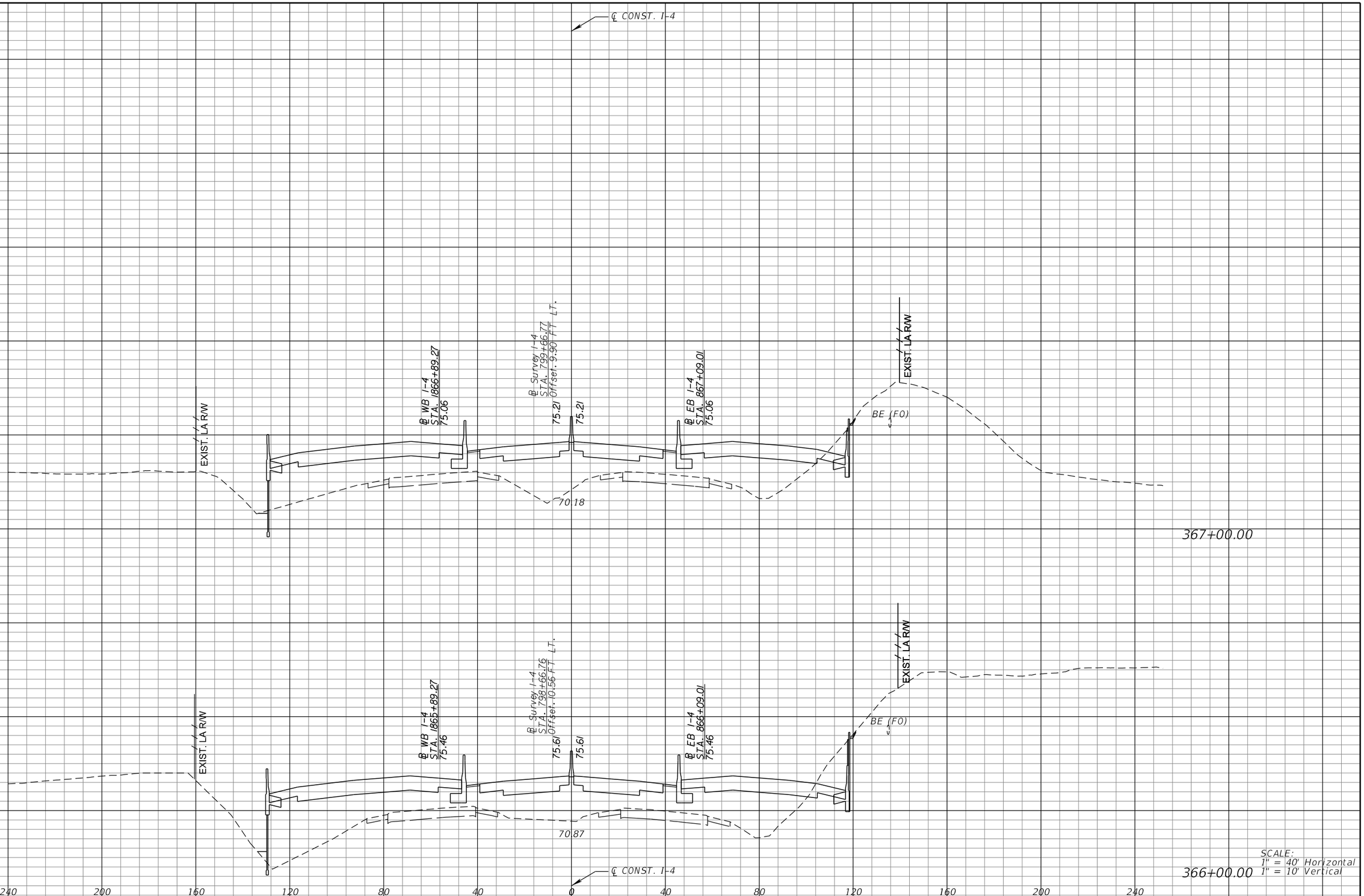

REVISIONS			
DATE	DESCRIPTION	DATE	DESCRIPTION

MICHAEL J. QUARTETTI, P.E.
P.E. LICENSE NUMBER 45976
PARSONS BRINCKERHOFF, INC.
2202 N WEST SHORE BLVD., SUITE 300
TAMPA, FL 33607
CERTIFICATE OF AUTHORIZATION 00001462

STATE OF FLORIDA
DEPARTMENT OF TRANSPORTATION

ROAD NO.	COUNTY	FINANCIAL PROJECT ID
400	SEMINOLE	242592-4-52-01

CROSS SECTIONS
SR 400 (I-4)

SHEET NO. 400

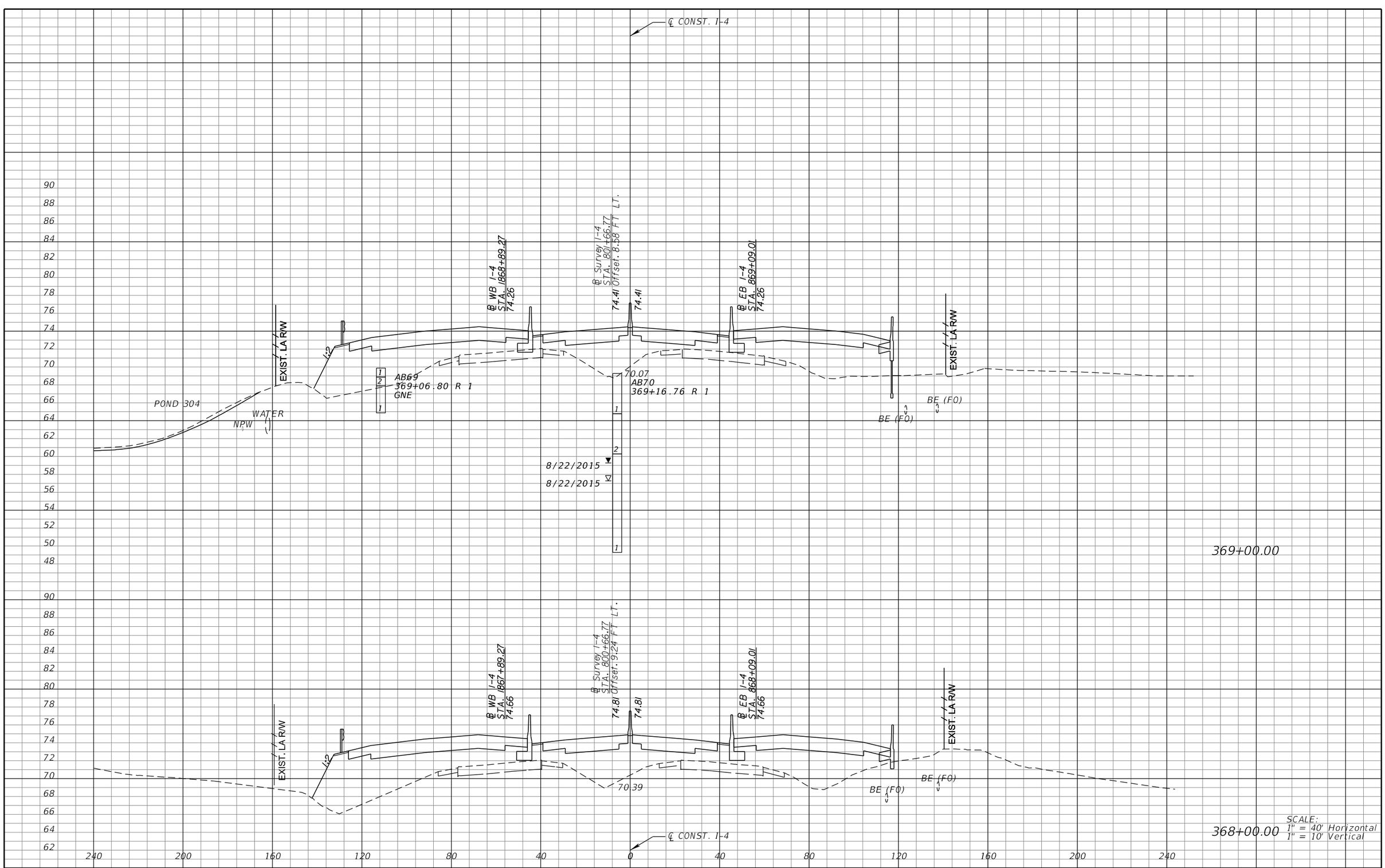

SCALE:
1" = 40' Horizontal
1" = 10' Vertical

REVISIONS			
DATE	DESCRIPTION	DATE	DESCRIPTION

MICHAEL J. QUARTETTI, P.E.
P.E. LICENSE NUMBER 45976
PARSONS BRINCKERHOFF, INC.
2202 N WEST SHORE BLVD., SUITE 300
TAMPA, FL 33607
CERTIFICATE OF AUTHORIZATION 00001462

STATE OF FLORIDA
DEPARTMENT OF TRANSPORTATION

ROAD NO.	COUNTY	FINANCIAL PROJECT ID
400	SEMINOLE	242592-4-52-01

CROSS SECTIONS
SR 400 (I-4)

SHEET NO. 401

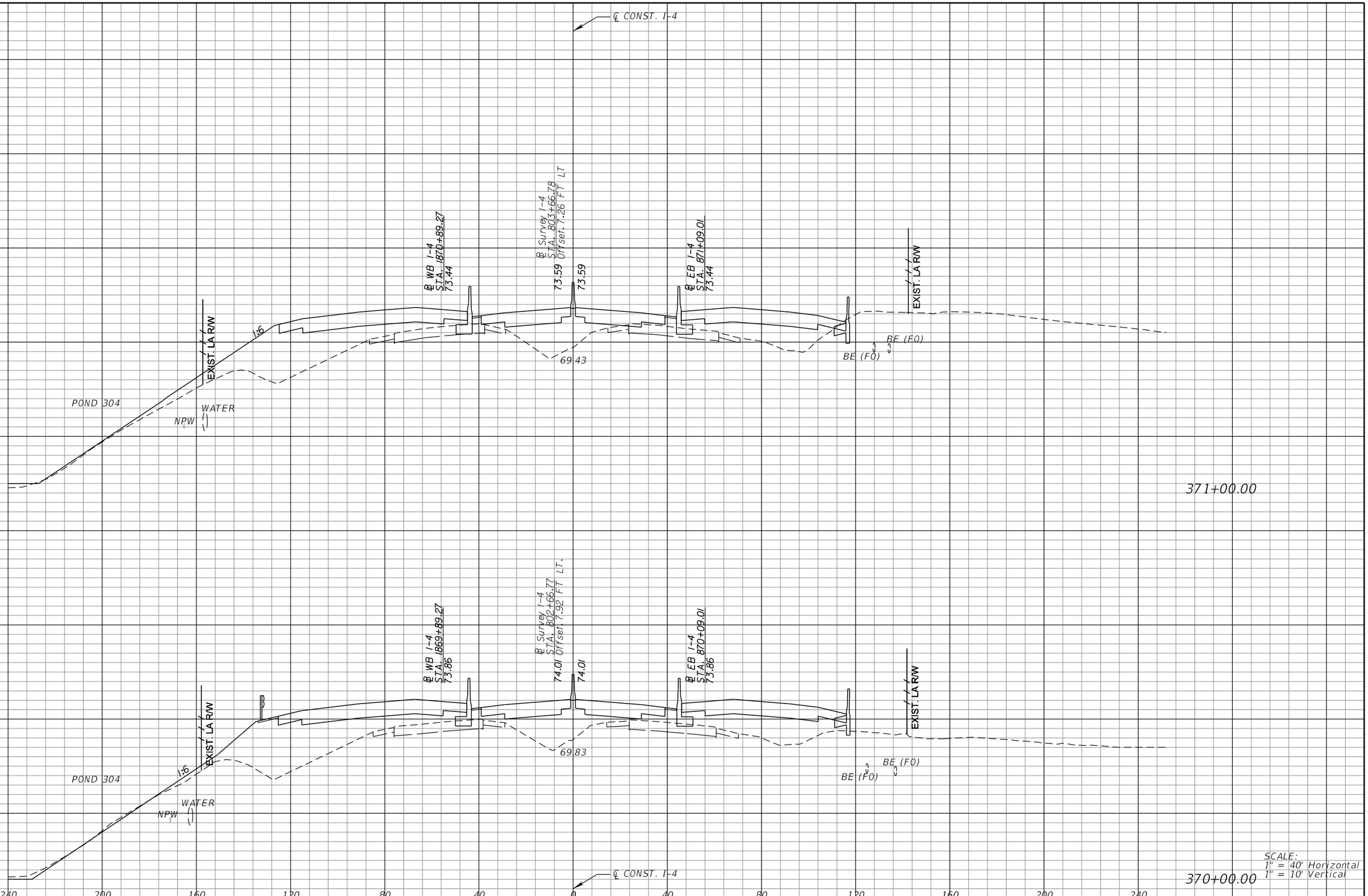

SCALE:
1" = 40' Horizontal
1" = 10' Vertical

REVISIONS			
DATE	DESCRIPTION	DATE	DESCRIPTION

MICHAEL J. QUARTETTI, P.E.
P.E. LICENSE NUMBER 45976
PARSONS BRINCKERHOFF, INC.
2202 N WEST SHORE BLVD., SUITE 300
TAMPA, FL 33607
CERTIFICATE OF AUTHORIZATION 00001462

STATE OF FLORIDA
DEPARTMENT OF TRANSPORTATION

ROAD NO.	COUNTY	FINANCIAL PROJECT ID
400	SEMINOLE	242592-4-52-01

CROSS SECTIONS
SR 400 (I-4)

SHEET NO. 402

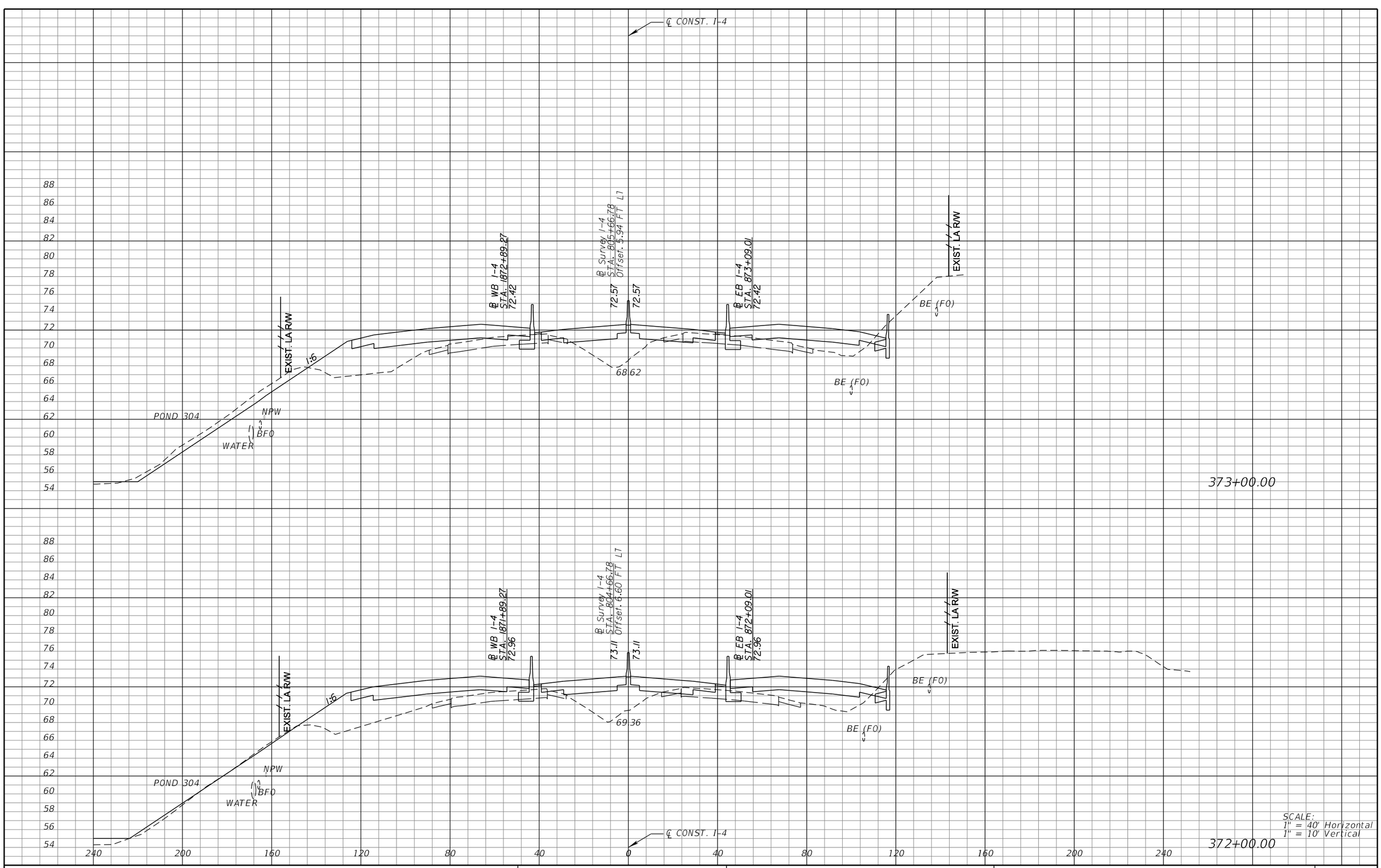

SCALE:
1" = 40' Horizontal
1" = 10' Vertical

REVISIONS			
DATE	DESCRIPTION	DATE	DESCRIPTION

MICHAEL J. QUARTETTI, P.E.
P.E. LICENSE NUMBER 45976
PARSONS BRINCKERHOFF, INC.
2202 N WEST SHORE BLVD., SUITE 300
TAMPA, FL 33607
CERTIFICATE OF AUTHORIZATION 00001462

STATE OF FLORIDA
DEPARTMENT OF TRANSPORTATION

ROAD NO.	COUNTY	FINANCIAL PROJECT ID
400	SEMINOLE	242592-4-52-01

CROSS SECTIONS
SR 400 (I-4)

SHEET NO. 403

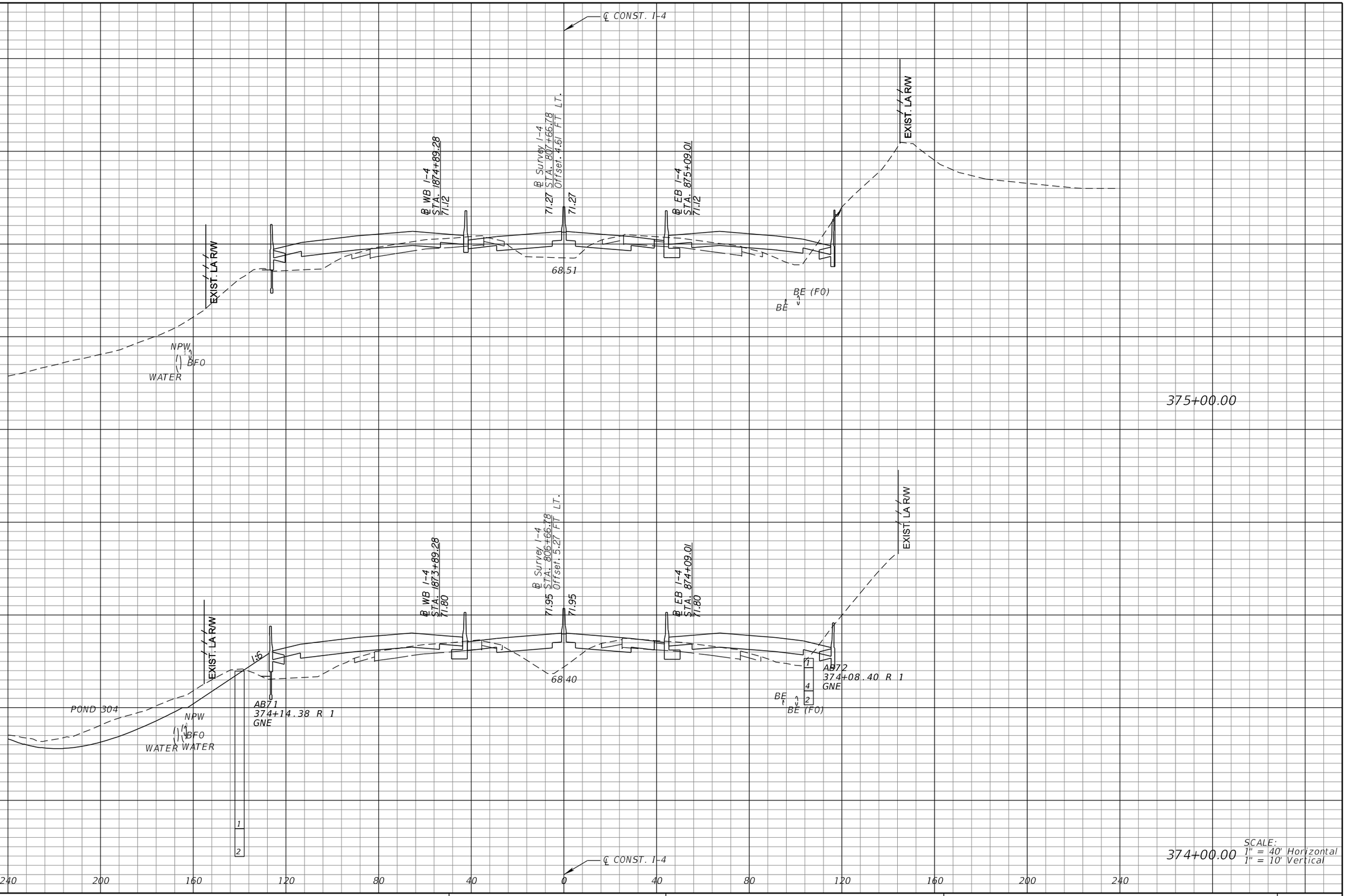

SCALE:
1" = 40' Horizontal
1" = 10' Vertical

REVISIONS			
DATE	DESCRIPTION	DATE	DESCRIPTION

MICHAEL J. QUARTETTI, P.E.
P.E. LICENSE NUMBER 45976
PARSONS BRINCKERHOFF, INC.
2202 N WEST SHORE BLVD., SUITE 300
TAMPA, FL 33607
CERTIFICATE OF AUTHORIZATION 00001462

STATE OF FLORIDA
DEPARTMENT OF TRANSPORTATION

ROAD NO.	COUNTY	FINANCIAL PROJECT ID
400	SEMINOLE	242592-4-52-01

CROSS SECTIONS
SR 400 (I-4)

SHEET NO.
404

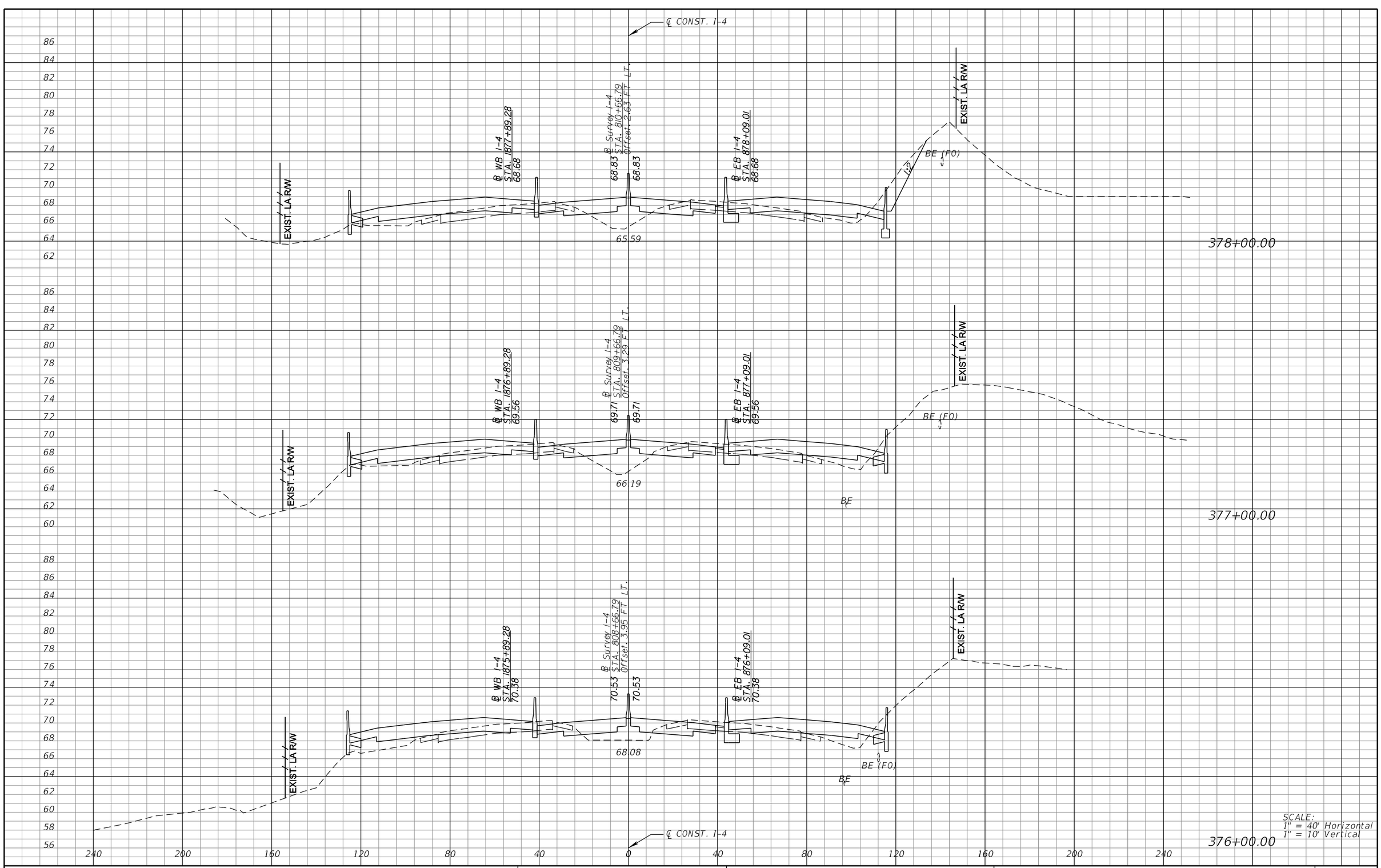

REVISIONS			
DATE	DESCRIPTION	DATE	DESCRIPTION

MICHAEL J. QUARTETTI, P.E.
P.E. LICENSE NUMBER 45976
PARSONS BRINCKERHOFF, INC.
2202 N WEST SHORE BLVD., SUITE 300
TAMPA, FL 33607
CERTIFICATE OF AUTHORIZATION 00001462

STATE OF FLORIDA
DEPARTMENT OF TRANSPORTATION

ROAD NO.	COUNTY	FINANCIAL PROJECT ID
400	SEMINOLE	242592-4-52-01

CROSS SECTIONS
SR 400 (I-4)

SHEET NO. 405

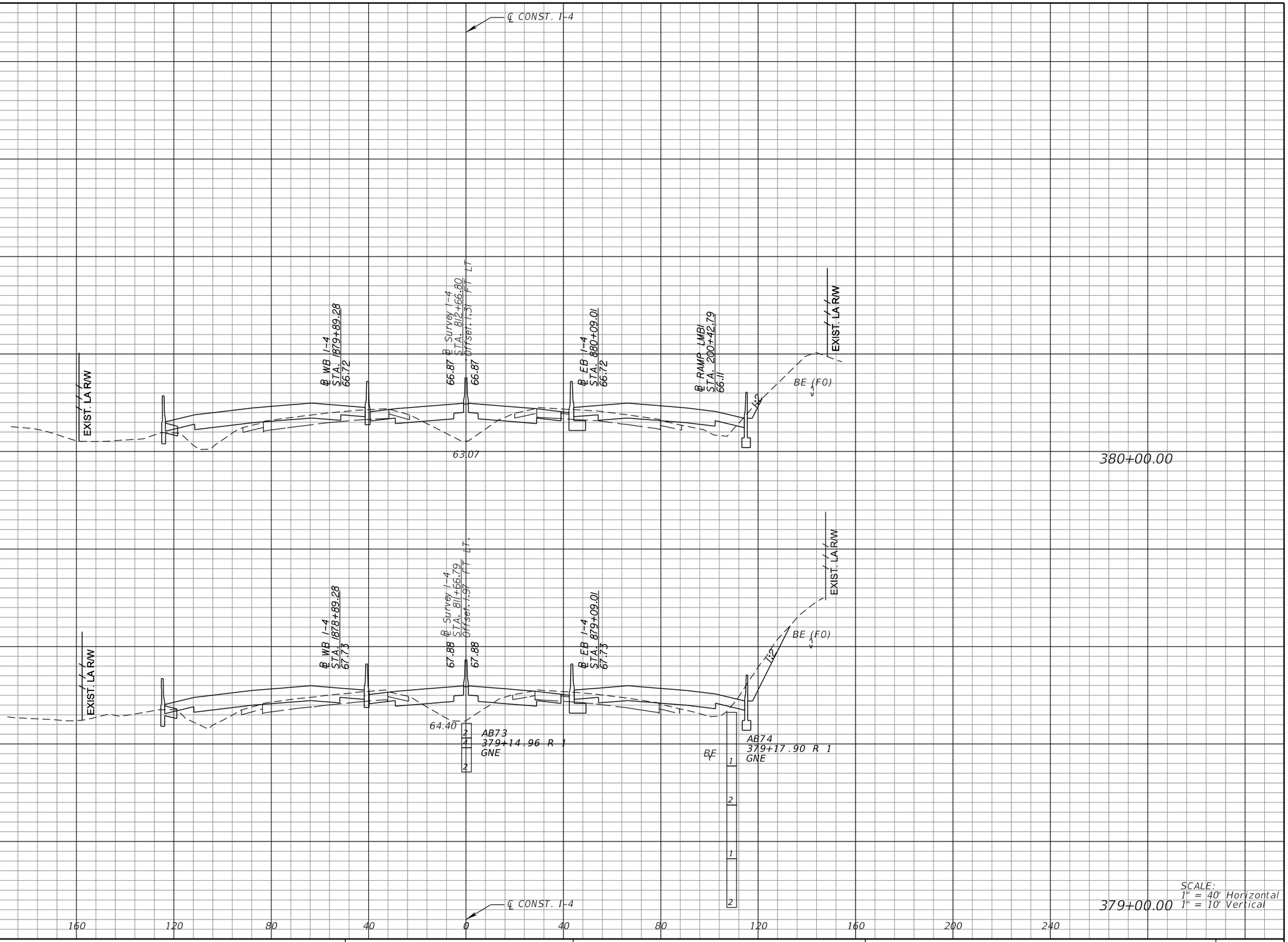

REVISIONS			
DATE	DESCRIPTION	DATE	DESCRIPTION

MICHAEL J. QUARTETTI, P.E.
P.E. LICENSE NUMBER 45976
PARSONS BRINCKERHOFF, INC.
2202 N WEST SHORE BLVD., SUITE 300
TAMPA, FL 33607
CERTIFICATE OF AUTHORIZATION 00001462

STATE OF FLORIDA
DEPARTMENT OF TRANSPORTATION

ROAD NO.	COUNTY	FINANCIAL PROJECT ID
400	SEMINOLE	242592-4-52-01

CROSS SECTIONS
SR 400 (I-4)

SHEET NO. 406

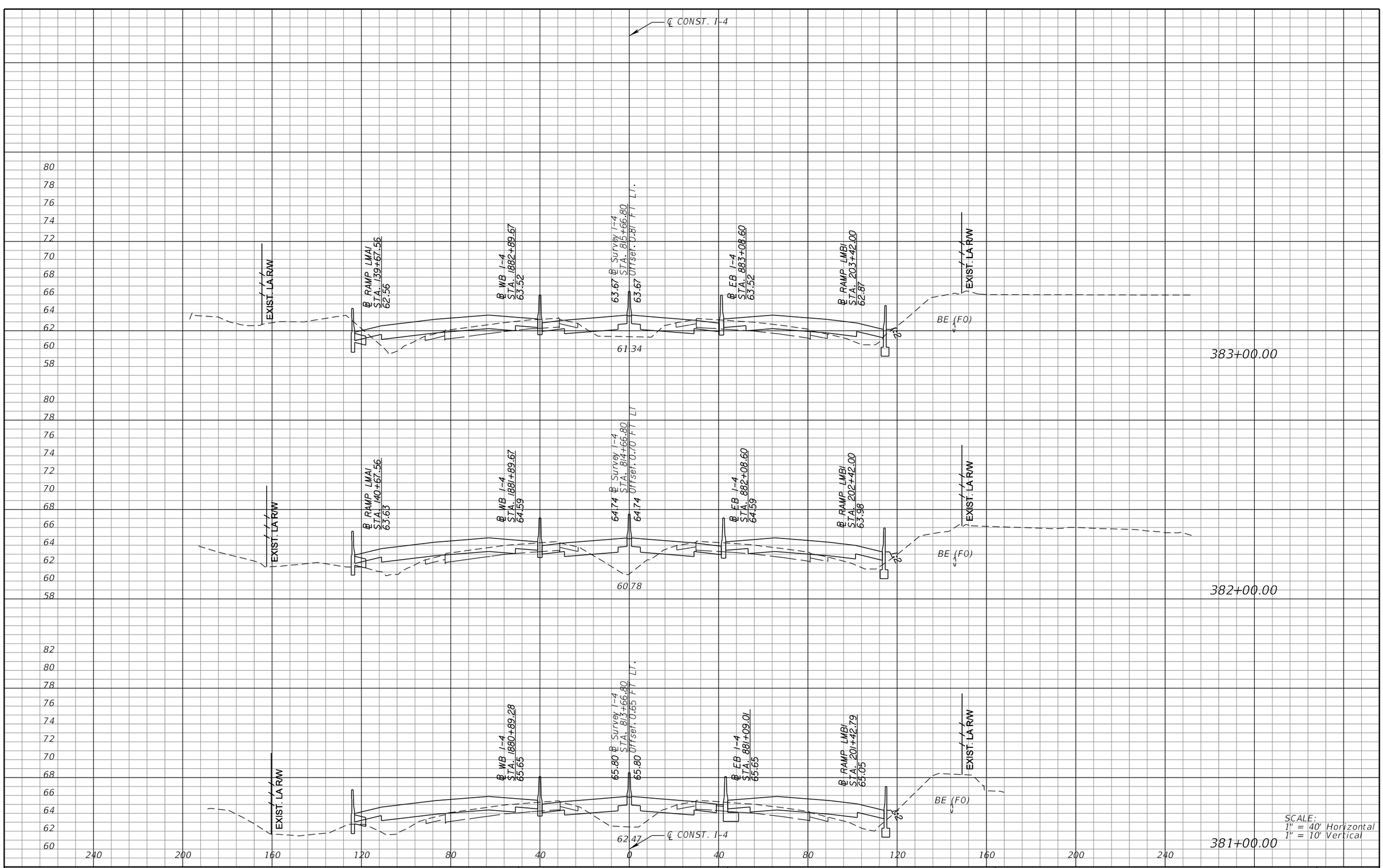

REVISIONS			
DATE	DESCRIPTION	DATE	DESCRIPTION

MICHAEL J. QUARTETTI, P.E.
P.E. LICENSE NUMBER 45976
PARSONS BRINCKERHOFF, INC.
2202 N WEST SHORE BLVD., SUITE 300
TAMPA, FL 33607
CERTIFICATE OF AUTHORIZATION 00001462

STATE OF FLORIDA
DEPARTMENT OF TRANSPORTATION

ROAD NO.	COUNTY	FINANCIAL PROJECT ID
400	SEMINOLE	242592-4-52-01

CROSS SECTIONS
SR 400 (I-4)

SHEET NO. 407

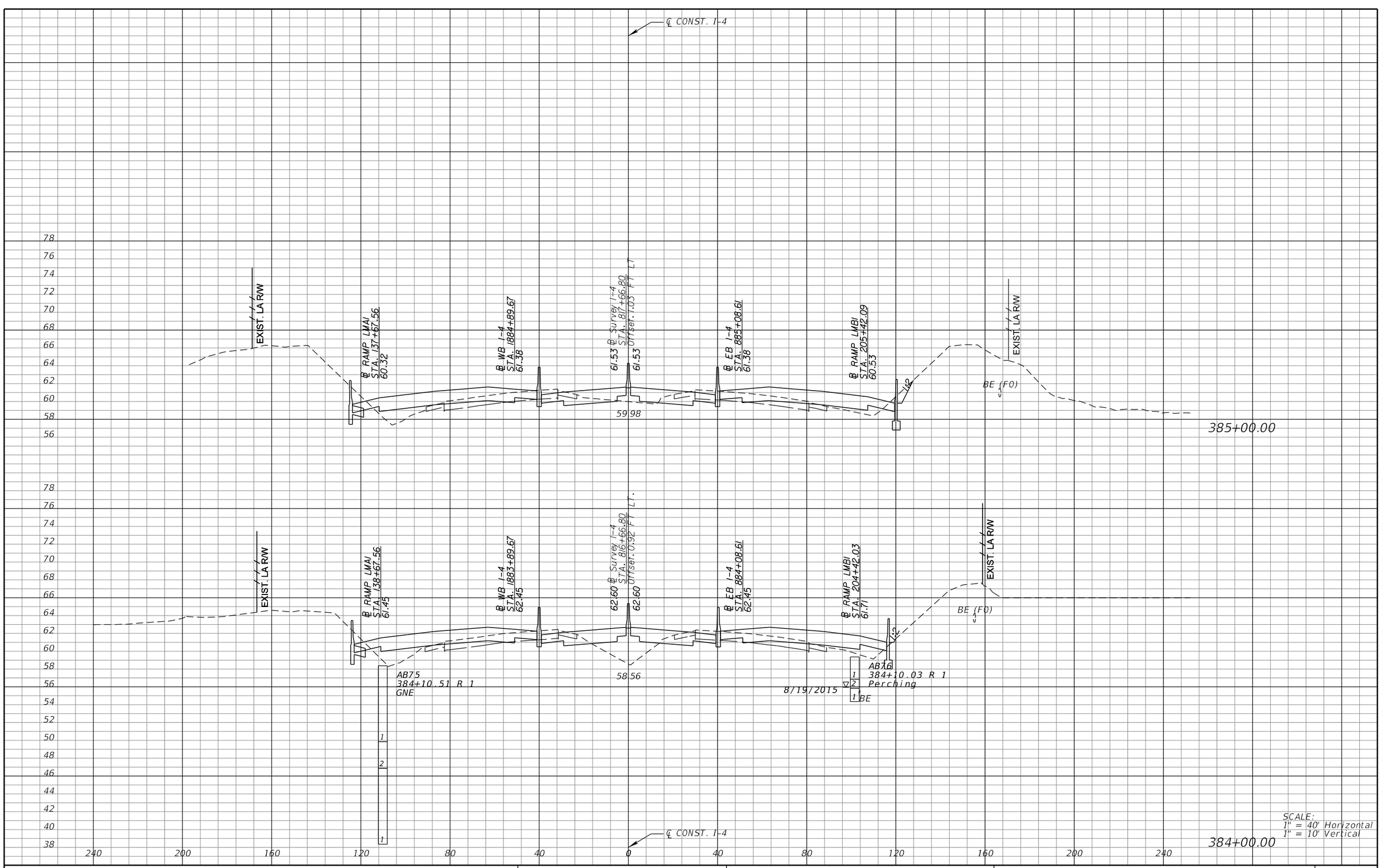

REVISIONS			
DATE	DESCRIPTION	DATE	DESCRIPTION

MICHAEL J. QUARTETTI, P.E.
P.E. LICENSE NUMBER 45976
PARSONS BRINCKERHOFF, INC.
2202 N WEST SHORE BLVD., SUITE 300
TAMPA, FL 33607
CERTIFICATE OF AUTHORIZATION 00001462

STATE OF FLORIDA
DEPARTMENT OF TRANSPORTATION

ROAD NO.	COUNTY	FINANCIAL PROJECT ID
400	SEMINOLE	242592-4-52-01

CROSS SECTIONS
SR 400 (I-4)

SHEET NO. 408

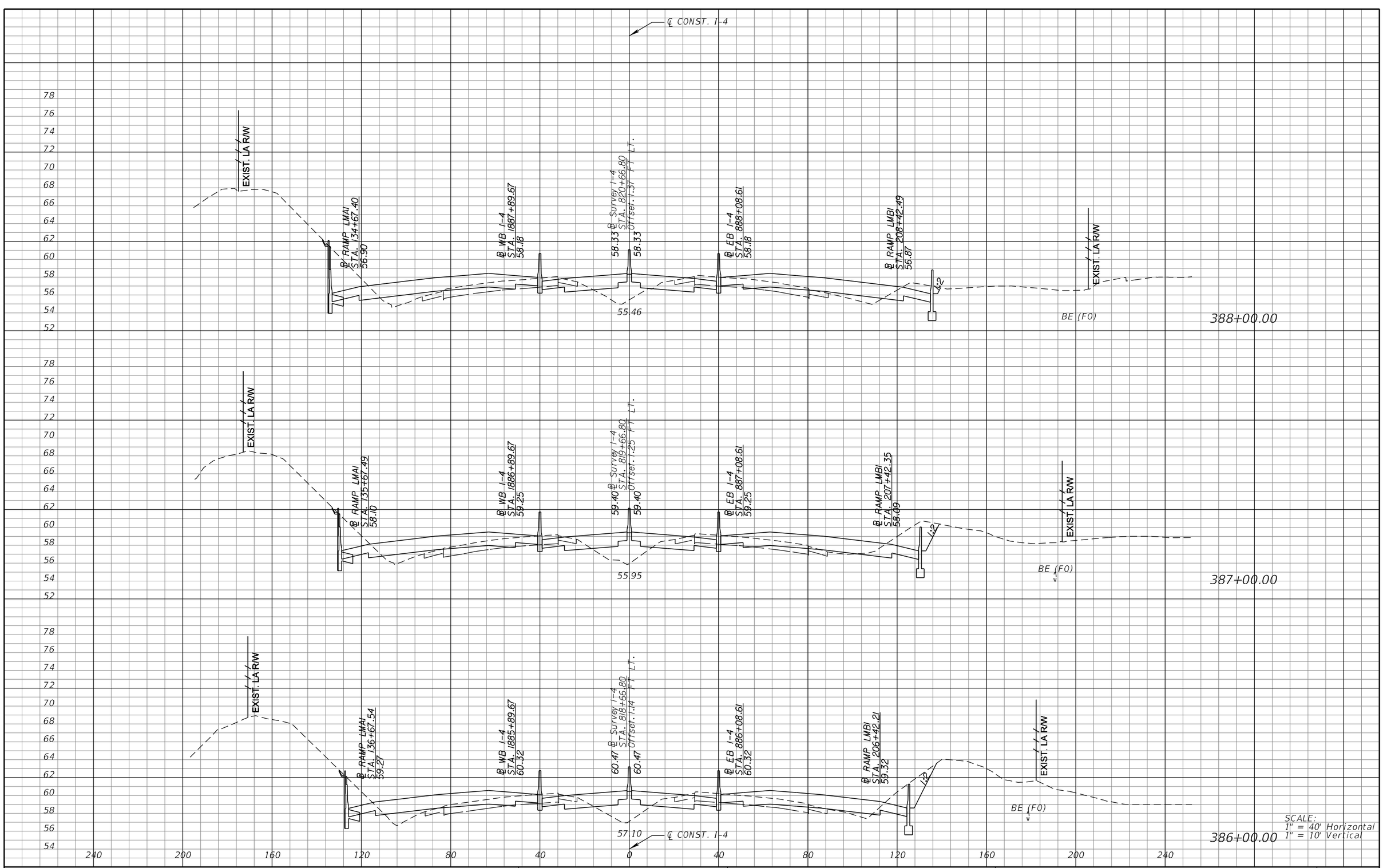

REVISIONS			
DATE	DESCRIPTION	DATE	DESCRIPTION

MICHAEL J. QUARTETTI, P.E.
P.E. LICENSE NUMBER 45976
PARSONS BRINCKERHOFF, INC.
2202 N WEST SHORE BLVD., SUITE 300
TAMPA, FL 33607
CERTIFICATE OF AUTHORIZATION 00001462

STATE OF FLORIDA
DEPARTMENT OF TRANSPORTATION

ROAD NO.	COUNTY	FINANCIAL PROJECT ID
400	SEMINOLE	242592-4-52-01

CROSS SECTIONS
SR 400 (I-4)

SHEET NO. 409

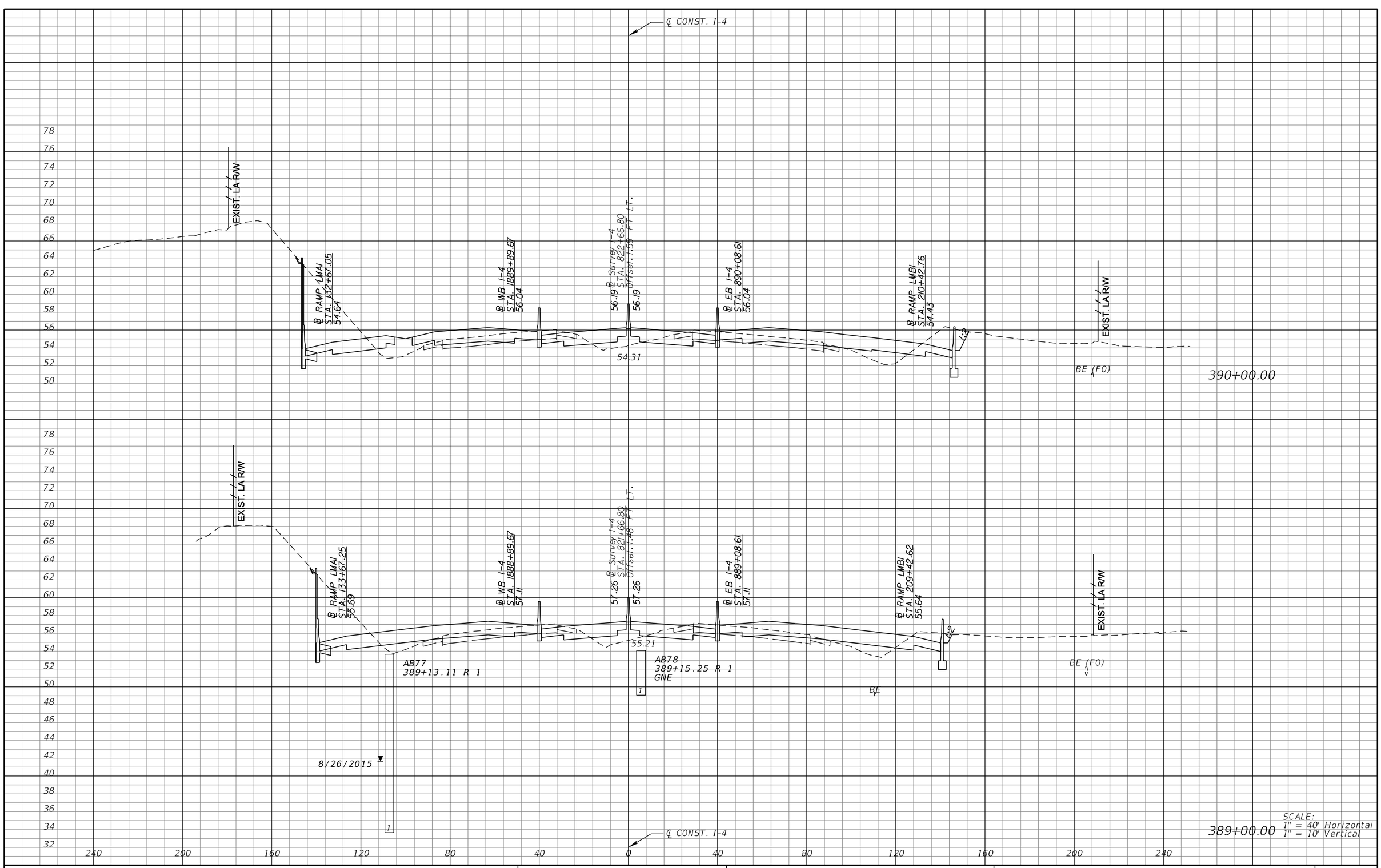

REVISIONS			
DATE	DESCRIPTION	DATE	DESCRIPTION

MICHAEL J. QUARTETTI, P.E.
P.E. LICENSE NUMBER 45976
PARSONS BRINCKERHOFF, INC.
2202 N WEST SHORE BLVD., SUITE 300
TAMPA, FL 33607
CERTIFICATE OF AUTHORIZATION 00001462

STATE OF FLORIDA
DEPARTMENT OF TRANSPORTATION

ROAD NO.	COUNTY	FINANCIAL PROJECT ID
400	SEMINOLE	242592-4-52-01

CROSS SECTIONS
SR 400 (I-4)

SHEET NO. 410

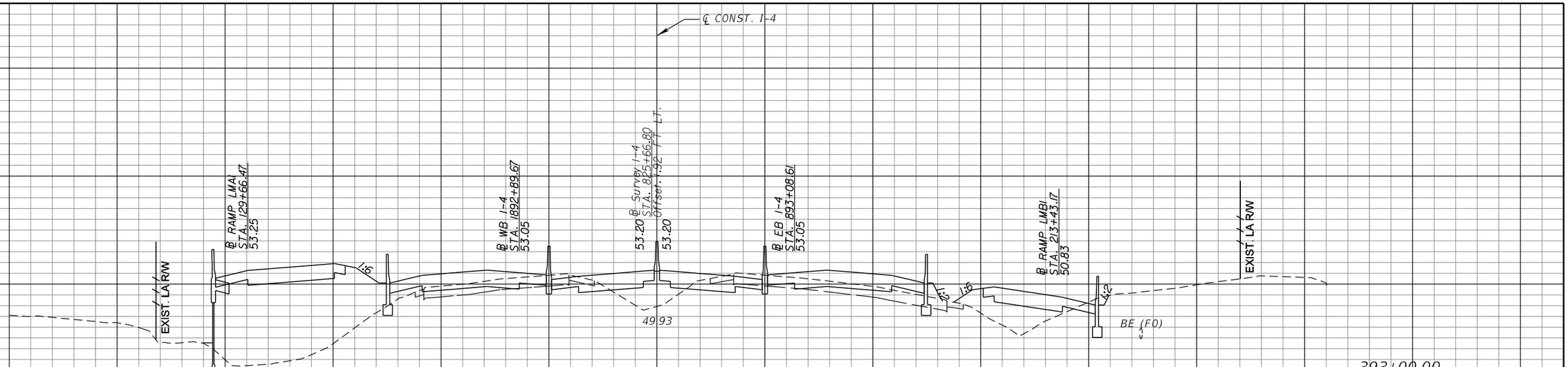

REVISIONS			
DATE	DESCRIPTION	DATE	DESCRIPTION

MICHAEL J. QUARTETTI, P.E.
P.E. LICENSE NUMBER 45976
PARSONS BRINCKERHOFF, INC.
2202 N WEST SHORE BLVD., SUITE 300
TAMPA, FL 33607
CERTIFICATE OF AUTHORIZATION 00001462

STATE OF FLORIDA
DEPARTMENT OF TRANSPORTATION

ROAD NO.	COUNTY	FINANCIAL PROJECT ID
400	SEMINOLE	242592-4-52-01

CROSS SECTIONS
SR 400 (I-4)

SHEET NO. 411

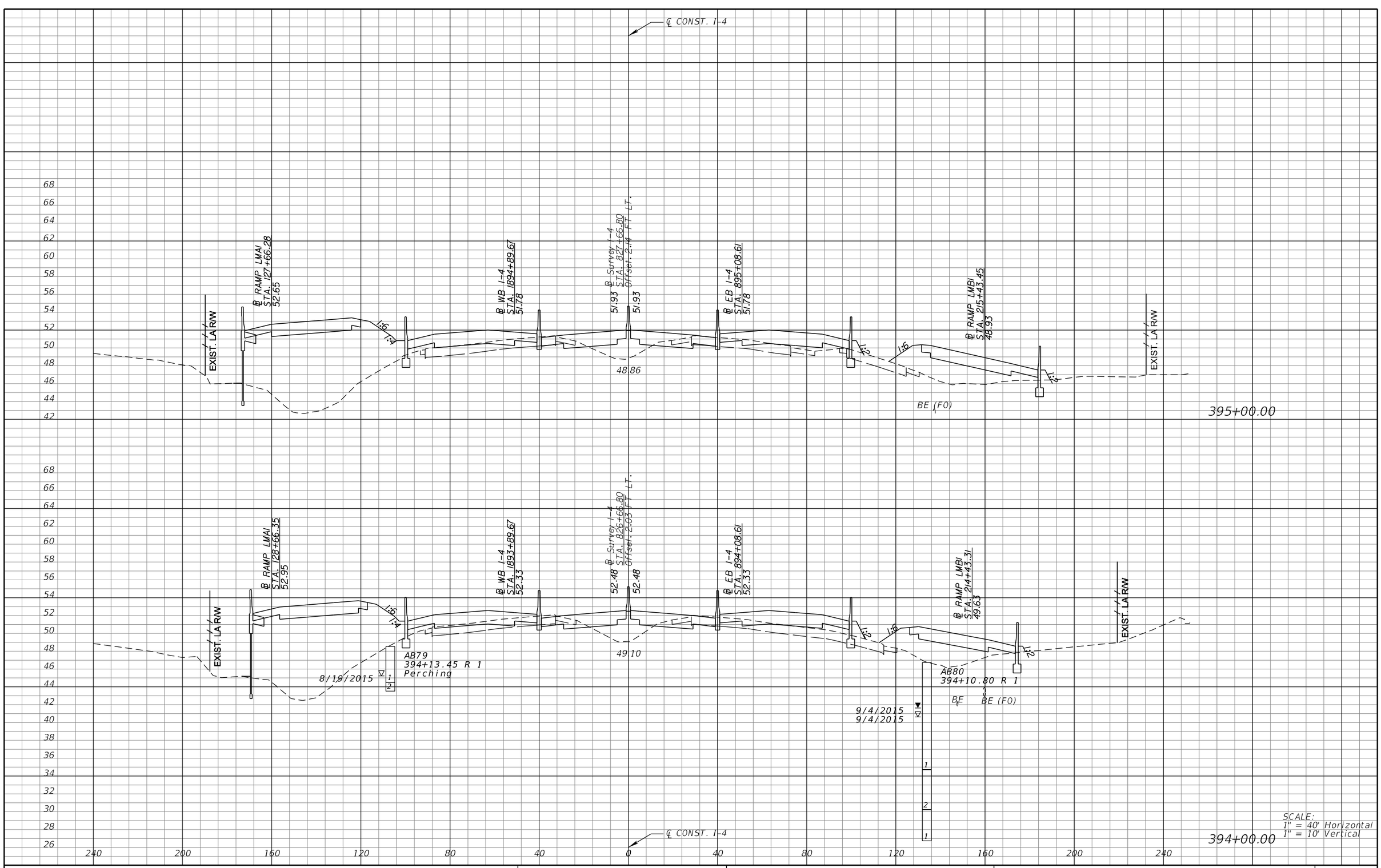

REVISIONS			
DATE	DESCRIPTION	DATE	DESCRIPTION

MICHAEL J. QUARTETTI, P.E.
P.E. LICENSE NUMBER 45976
PARSONS BRINCKERHOFF, INC.
2202 N WEST SHORE BLVD., SUITE 300
TAMPA, FL 33607
CERTIFICATE OF AUTHORIZATION 00001462

STATE OF FLORIDA
DEPARTMENT OF TRANSPORTATION

ROAD NO.	COUNTY	FINANCIAL PROJECT ID
400	SEMINOLE	242592-4-52-01

CROSS SECTIONS
SR 400 (I-4)

SHEET NO. 412



REVISIONS			
DATE	DESCRIPTION	DATE	DESCRIPTION

MICHAEL J. QUARTETTI, P.E.
P.E. LICENSE NUMBER 45976
PARSONS BRINCKERHOFF, INC.
2202 N WEST SHORE BLVD., SUITE 300
TAMPA, FL 33607
CERTIFICATE OF AUTHORIZATION 00001462

STATE OF FLORIDA
DEPARTMENT OF TRANSPORTATION

ROAD NO.	COUNTY	FINANCIAL PROJECT ID
400	SEMINOLE	242592-4-52-01

CROSS SECTIONS
SR 400 (I-4)

SHEET NO. 413

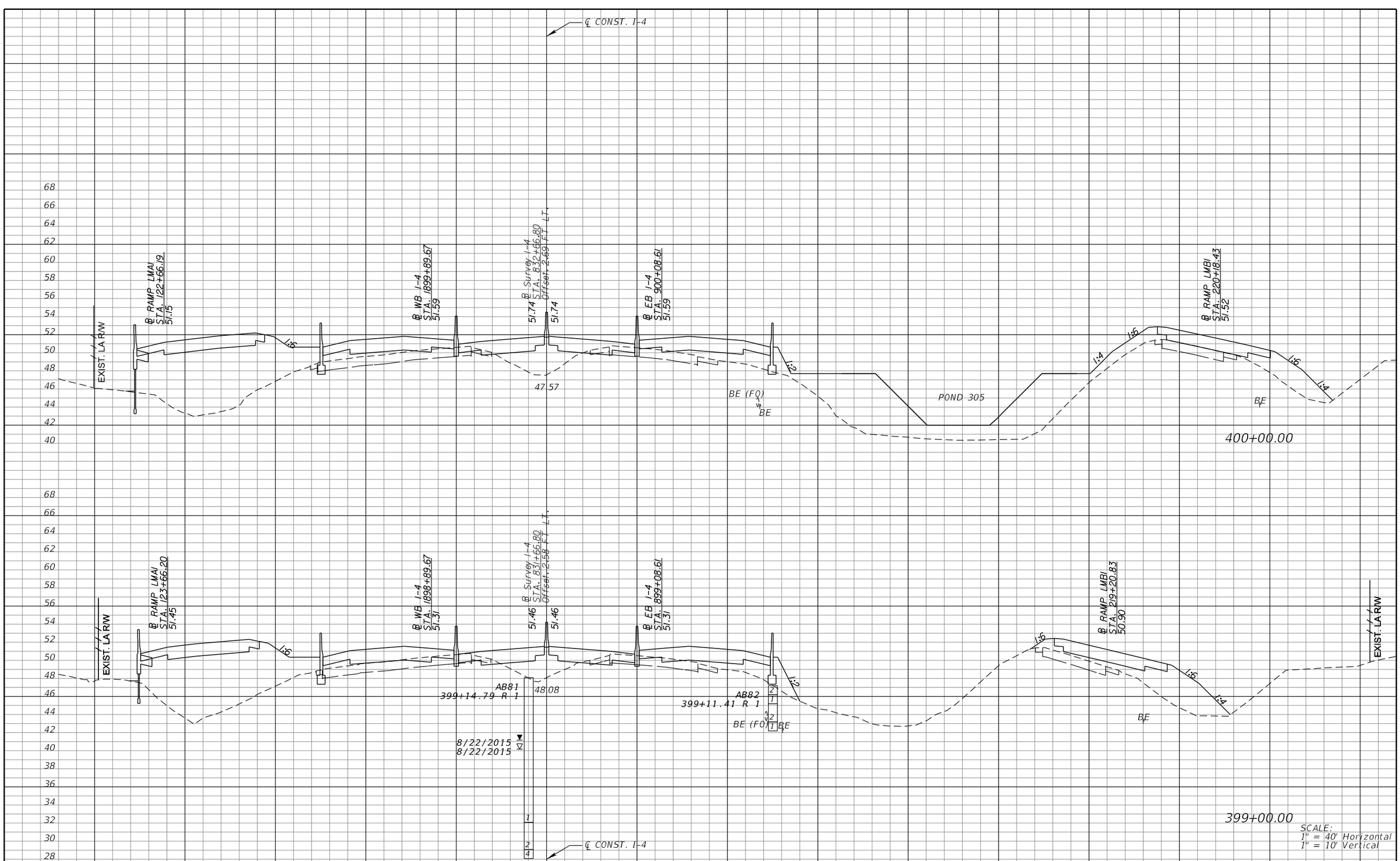

REVISIONS			
DATE	DESCRIPTION	DATE	DESCRIPTION

MICHAEL J. QUARTETTI, P.E.
P.E. LICENSE NUMBER 45976
PARSONS BRINCKERHOFF, INC.
2202 N WEST SHORE BLVD., SUITE 300
TAMPA, FL 33607
CERTIFICATE OF AUTHORIZATION 00001462

STATE OF FLORIDA
DEPARTMENT OF TRANSPORTATION

ROAD NO.	COUNTY	FINANCIAL PROJECT ID
400	SEMINOLE	242592-4-52-01

CROSS SECTIONS
SR 400 (I-4)

SHEET NO. 414

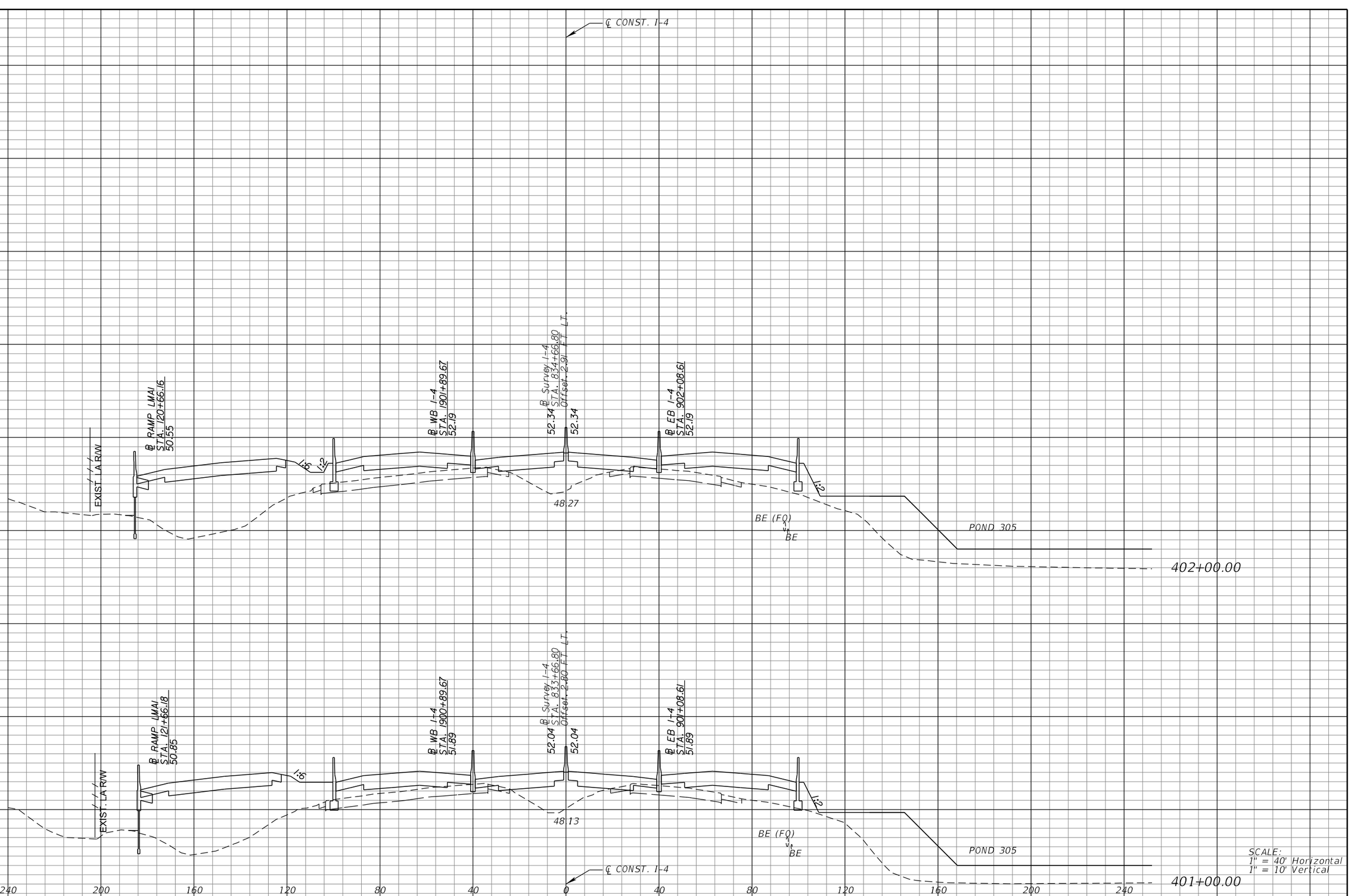

REVISIONS			
DATE	DESCRIPTION	DATE	DESCRIPTION

MICHAEL J. QUARTETTI, P.E.
P.E. LICENSE NUMBER 45976
PARSONS BRINCKERHOFF, INC.
2202 N WEST SHORE BLVD., SUITE 300
TAMPA, FL 33607
CERTIFICATE OF AUTHORIZATION 00001462

STATE OF FLORIDA
DEPARTMENT OF TRANSPORTATION

ROAD NO.	COUNTY	FINANCIAL PROJECT ID
400	SEMINOLE	242592-4-52-01

CROSS SECTIONS
SR 400 (I-4)

SHEET NO. 415

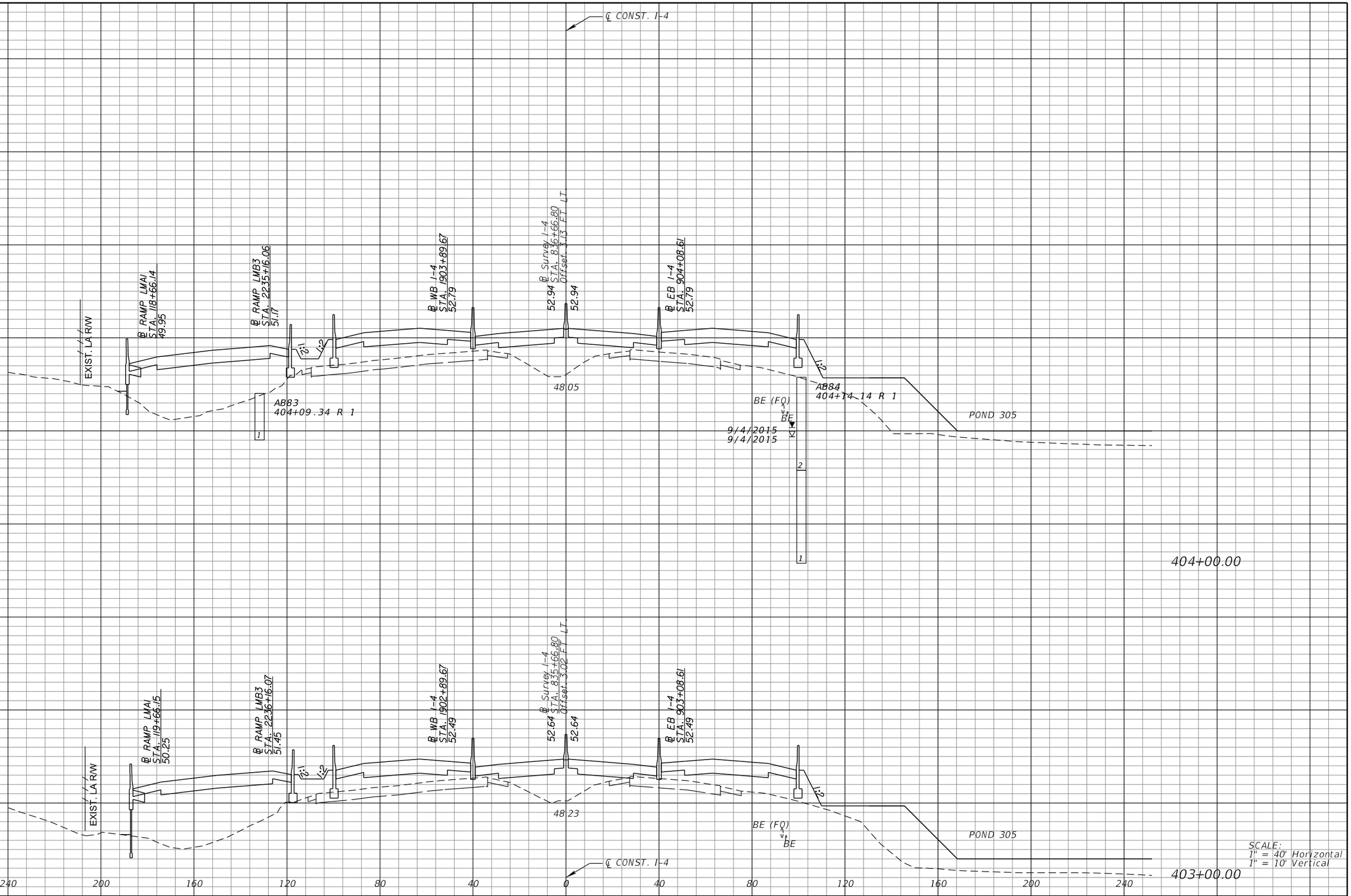

REVISIONS			
DATE	DESCRIPTION	DATE	DESCRIPTION

MICHAEL J. QUARTETTI, P.E.
P.E. LICENSE NUMBER 45976
PARSONS BRINCKERHOFF, INC.
2202 N WEST SHORE BLVD., SUITE 300
TAMPA, FL 33607
CERTIFICATE OF AUTHORIZATION 00001462

STATE OF FLORIDA
DEPARTMENT OF TRANSPORTATION

ROAD NO.	COUNTY	FINANCIAL PROJECT ID
400	SEMINOLE	242592-4-52-01

CROSS SECTIONS
SR 400 (I-4)

SHEET NO. 416

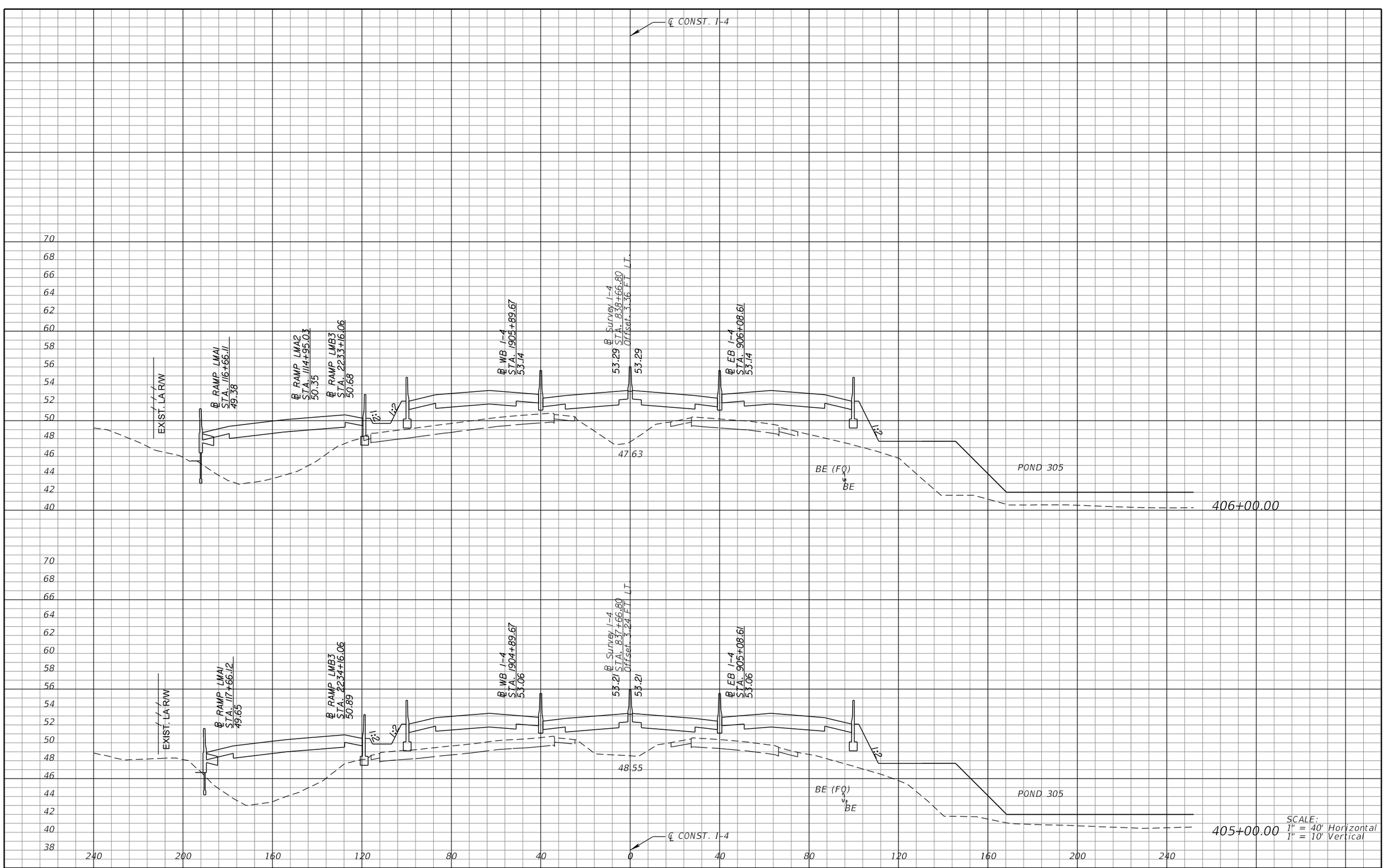

SCALE:
1" = 40' Horizontal
1" = 10' Vertical

REVISIONS			
DATE	DESCRIPTION	DATE	DESCRIPTION

MICHAEL J. QUARTETTI, P.E.
P.E. LICENSE NUMBER 45976
PARSONS BRINCKERHOFF, INC.
2202 N WEST SHORE BLVD., SUITE 300
TAMPA, FL 33607
CERTIFICATE OF AUTHORIZATION 00001462

STATE OF FLORIDA
DEPARTMENT OF TRANSPORTATION

ROAD NO.	COUNTY	FINANCIAL PROJECT ID
400	SEMINOLE	242592-4-52-01

CROSS SECTIONS
SR 400 (I-4)

SHEET NO. 417

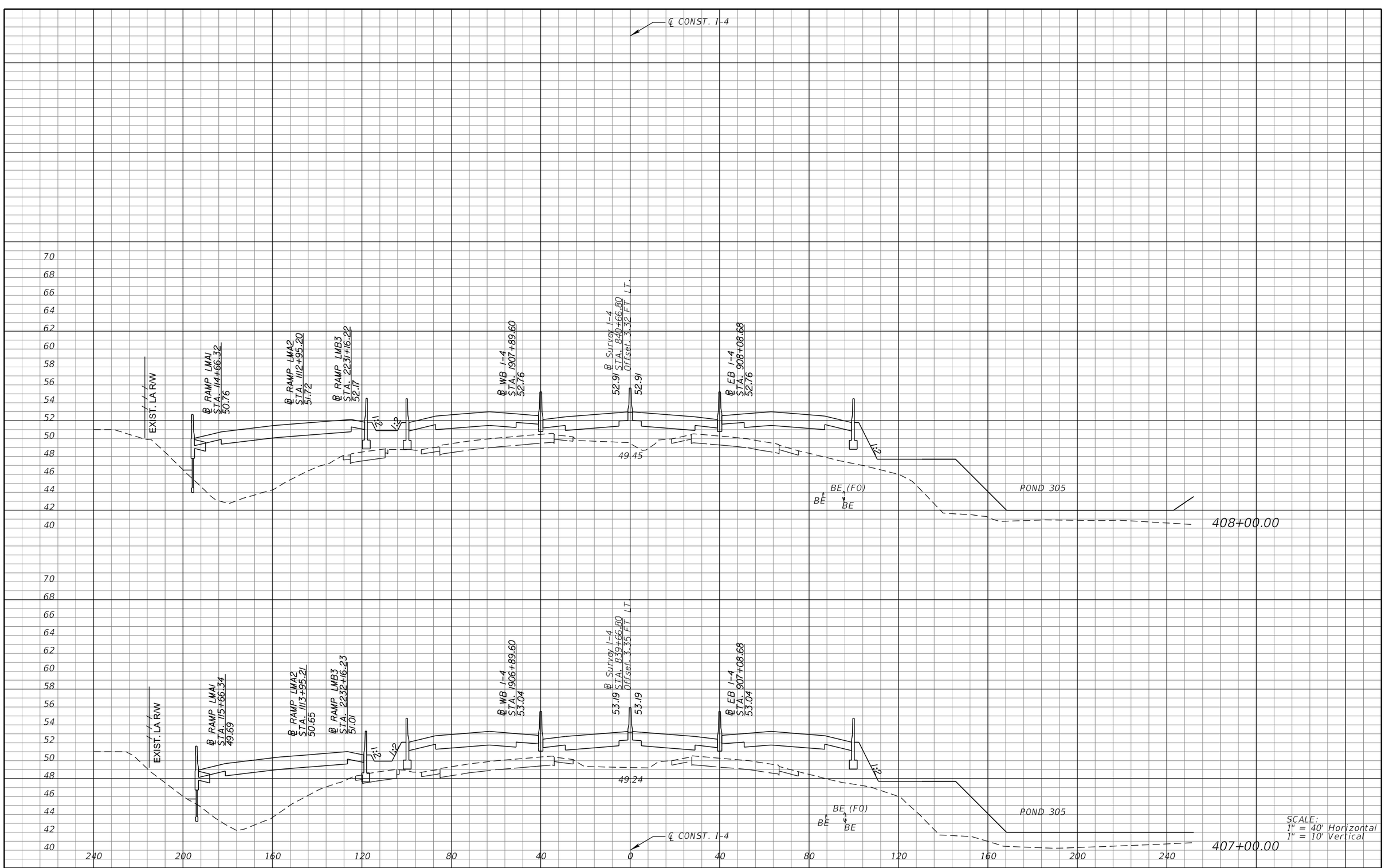

REVISIONS			
DATE	DESCRIPTION	DATE	DESCRIPTION

MICHAEL J. QUARTETTI, P.E.
P.E. LICENSE NUMBER 45976
PARSONS BRINCKERHOFF, INC.
2202 N WEST SHORE BLVD., SUITE 300
TAMPA, FL 33607
CERTIFICATE OF AUTHORIZATION 00001462

STATE OF FLORIDA
DEPARTMENT OF TRANSPORTATION

ROAD NO.	COUNTY	FINANCIAL PROJECT ID
400	SEMINOLE	242592-4-52-01

CROSS SECTIONS
SR 400 (I-4)

SHEET NO. 418

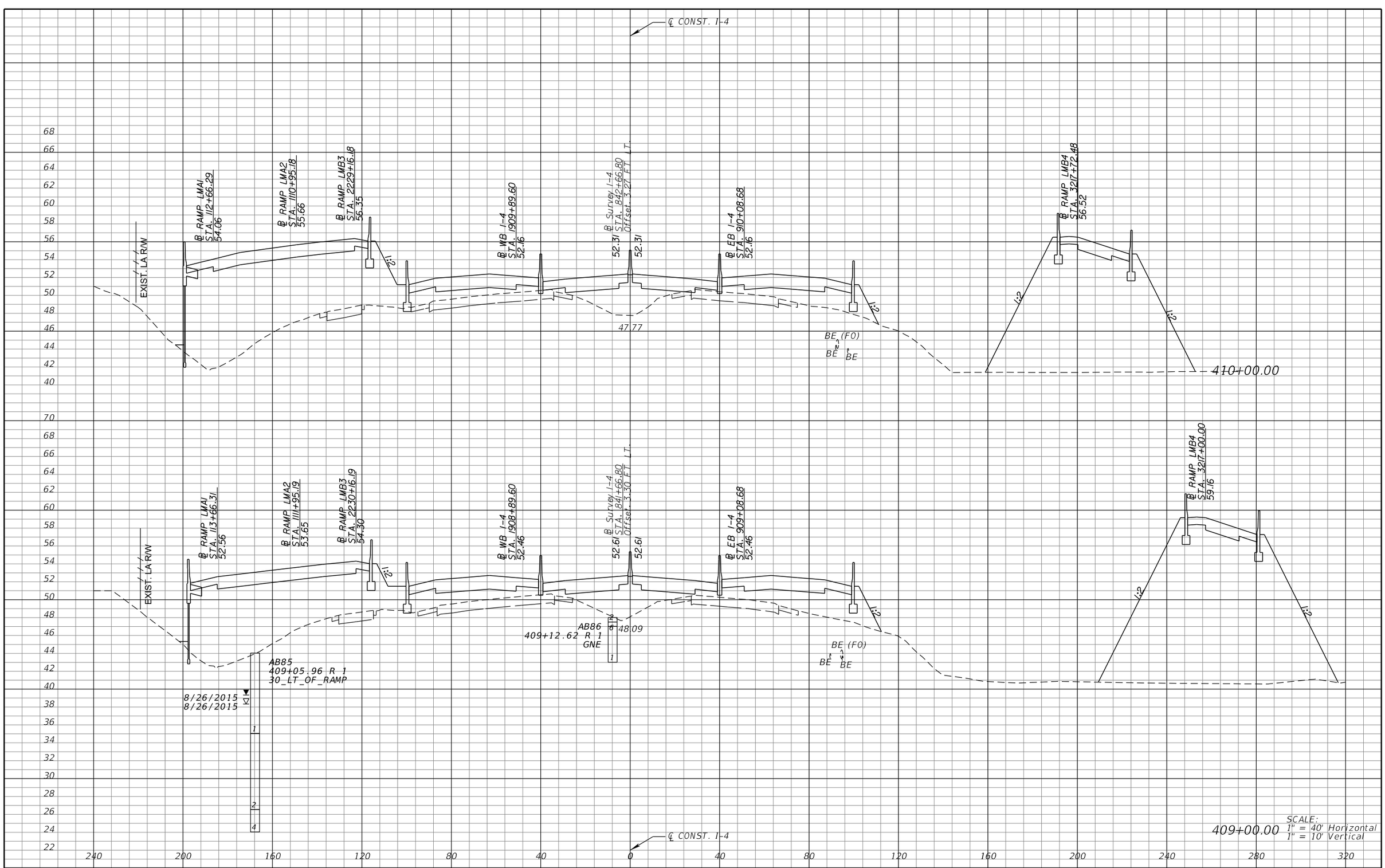

REVISIONS			
DATE	DESCRIPTION	DATE	DESCRIPTION

MICHAEL J. QUARTETTI, P.E.
P.E. LICENSE NUMBER 45976
PARSONS BRINCKERHOFF, INC.
2202 N WEST SHORE BLVD., SUITE 300
TAMPA, FL 33607
CERTIFICATE OF AUTHORIZATION 00001462

STATE OF FLORIDA
DEPARTMENT OF TRANSPORTATION

ROAD NO.	COUNTY	FINANCIAL PROJECT ID
400	SEMINOLE	242592-4-52-01

CROSS SECTIONS
SR 400 (I-4)

SHEET NO. 419



REVISIONS			
DATE	DESCRIPTION	DATE	DESCRIPTION

MICHAEL J. QUARTETTI, P.E.
P.E. LICENSE NUMBER 45976
PARSONS BRINCKERHOFF, INC.
2202 N WEST SHORE BLVD., SUITE 300
TAMPA, FL 33607
CERTIFICATE OF AUTHORIZATION 00001462

STATE OF FLORIDA
DEPARTMENT OF TRANSPORTATION

ROAD NO.	COUNTY	FINANCIAL PROJECT ID
400	SEMINOLE	242592-4-52-01

CROSS SECTIONS
SR 400 (I-4)

SHEET NO. 420

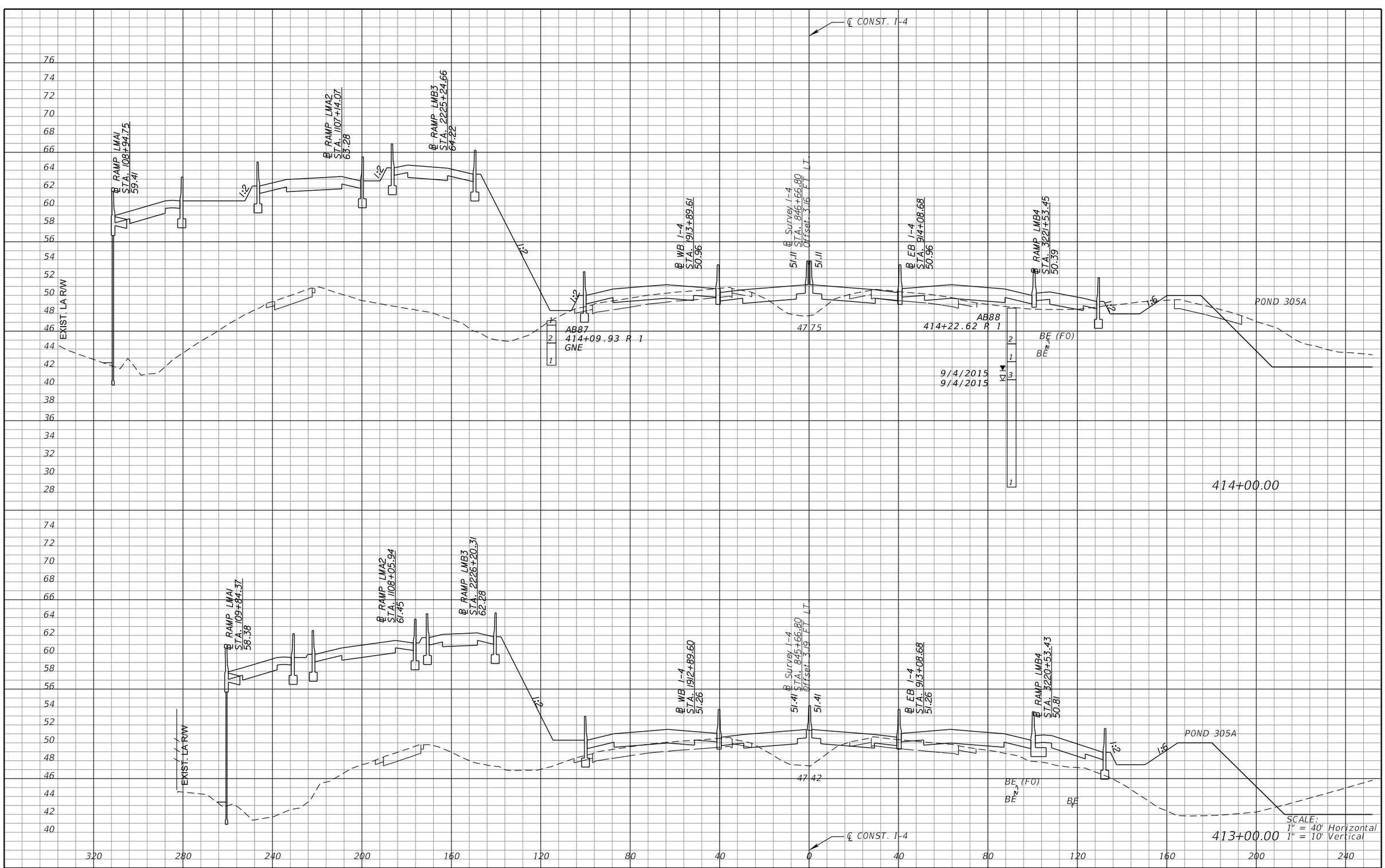

REVISIONS			
DATE	DESCRIPTION	DATE	DESCRIPTION

MICHAEL J. QUARTETTI, P.E.
P.E. LICENSE NUMBER 45976
PARSONS BRINCKERHOFF, INC.
2202 N WEST SHORE BLVD., SUITE 300
TAMPA, FL 33607
CERTIFICATE OF AUTHORIZATION 00001462

STATE OF FLORIDA
DEPARTMENT OF TRANSPORTATION

ROAD NO.	COUNTY	FINANCIAL PROJECT ID
400	SEMINOLE	242592-4-52-01

CROSS SECTIONS
SR 400 (I-4)

SHEET NO. 421



REVISIONS			
DATE	DESCRIPTION	DATE	DESCRIPTION

MICHAEL J. QUARTETTI, P.E.
P.E. LICENSE NUMBER 45976
PARSONS BRINCKERHOFF, INC.
2202 N WEST SHORE BLVD., SUITE 300
TAMPA, FL 33607
CERTIFICATE OF AUTHORIZATION 00001462

STATE OF FLORIDA
DEPARTMENT OF TRANSPORTATION

ROAD NO.	COUNTY	FINANCIAL PROJECT ID
400	SEMINOLE	242592-4-52-01

CROSS SECTIONS
SR 400 (I-4)

SHEET NO. 422

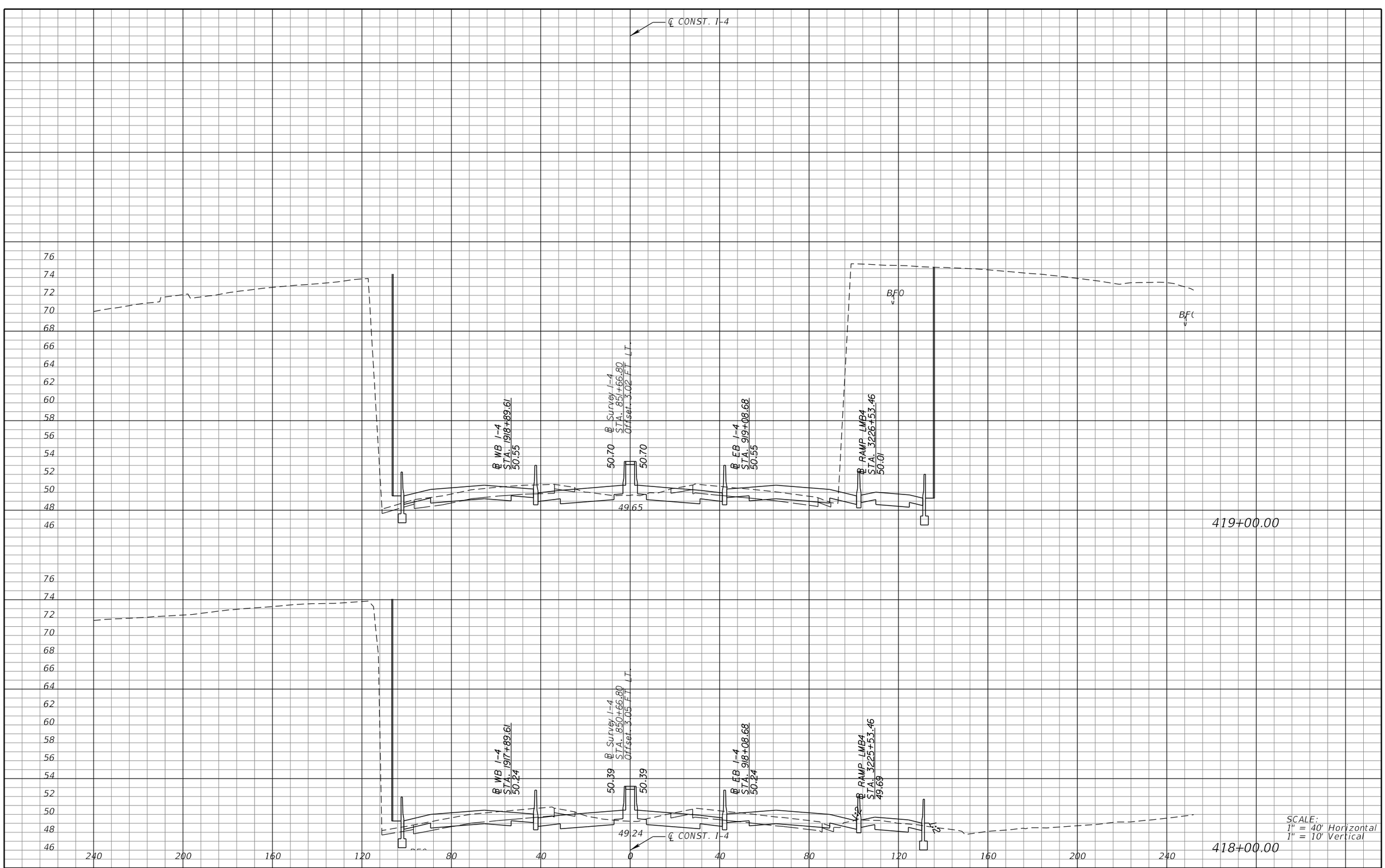

REVISIONS			
DATE	DESCRIPTION	DATE	DESCRIPTION

MICHAEL J. QUARTETTI, P.E.
P.E. LICENSE NUMBER 45976
PARSONS BRINCKERHOFF, INC.
2202 N WEST SHORE BLVD., SUITE 300
TAMPA, FL 33607
CERTIFICATE OF AUTHORIZATION 00001462

STATE OF FLORIDA
DEPARTMENT OF TRANSPORTATION

ROAD NO.	COUNTY	FINANCIAL PROJECT ID
400	SEMINOLE	242592-4-52-01

CROSS SECTIONS
SR 400 (I-4)

SHEET NO. 423

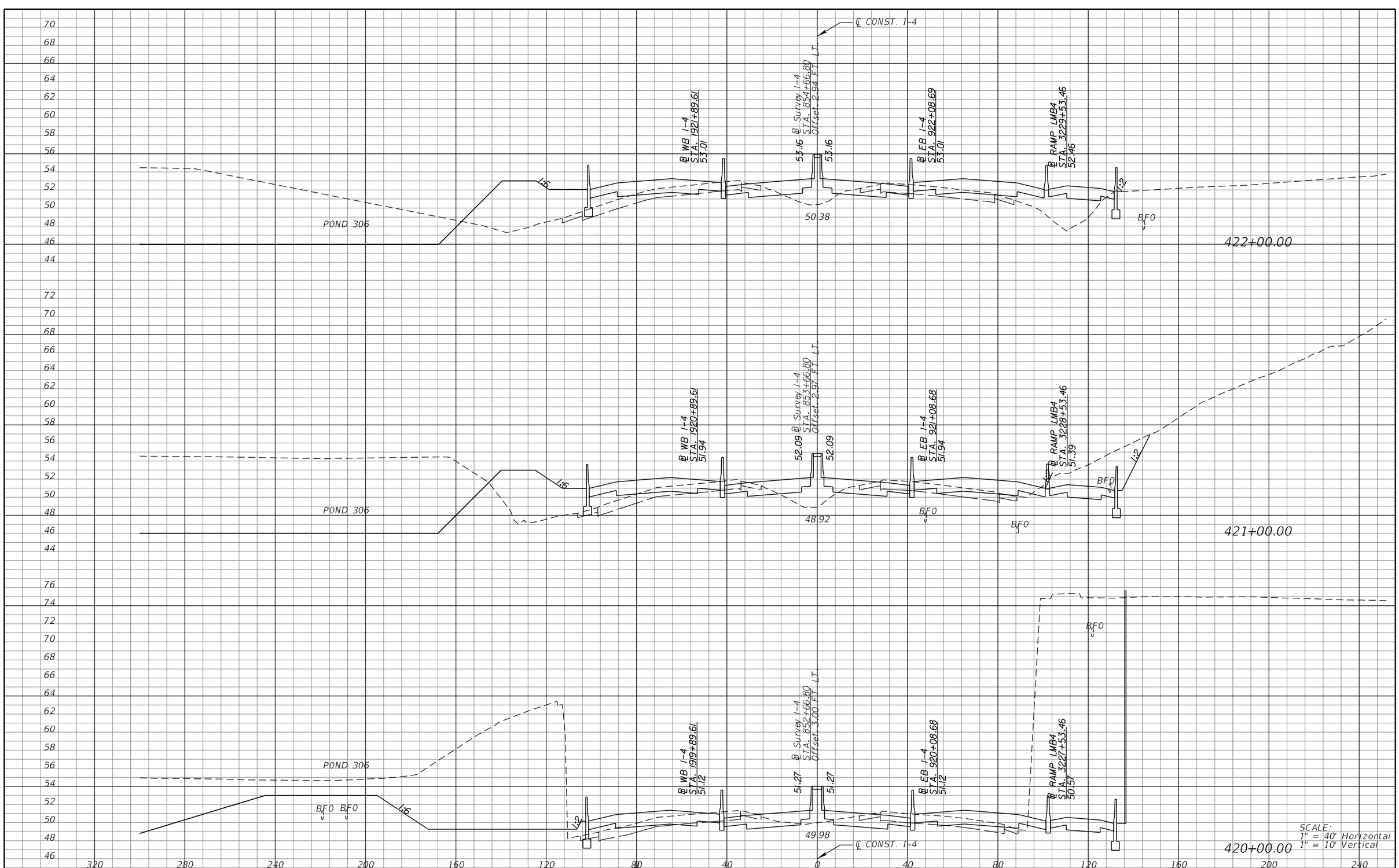

REVISIONS			
DATE	DESCRIPTION	DATE	DESCRIPTION

MICHAEL J. QUARTETTI, P.E.
P.E. LICENSE NUMBER 45976
PARSONS BRINCKERHOFF, INC.
2202 N WEST SHORE BLVD., SUITE 300
TAMPA, FL 33607
CERTIFICATE OF AUTHORIZATION 00001462

STATE OF FLORIDA
DEPARTMENT OF TRANSPORTATION

ROAD NO.	COUNTY	FINANCIAL PROJECT ID
400	SEMINOLE	242592-4-52-01

CROSS SECTIONS
SR 400 (I-4)

SHEET NO. 424

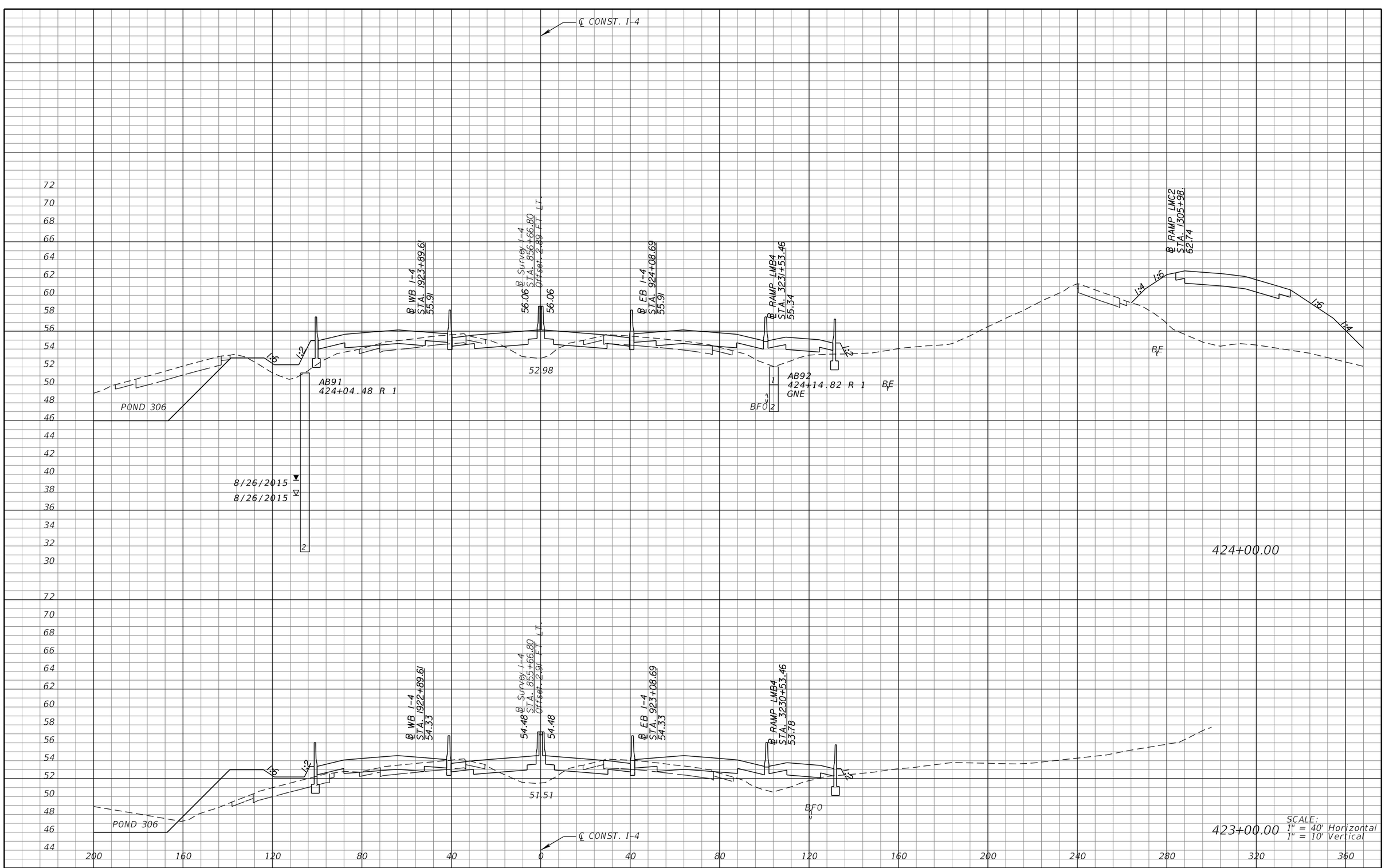

REVISIONS			
DATE	DESCRIPTION	DATE	DESCRIPTION

MICHAEL J. QUARTETTI, P.E.
P.E. LICENSE NUMBER 45976
PARSONS BRINCKERHOFF, INC.
2202 N WEST SHORE BLVD., SUITE 300
TAMPA, FL 33607
CERTIFICATE OF AUTHORIZATION 00001462

STATE OF FLORIDA
DEPARTMENT OF TRANSPORTATION

ROAD NO.	COUNTY	FINANCIAL PROJECT ID
400	SEMINOLE	242592-4-52-01

CROSS SECTIONS
SR 400 (I-4)

SHEET NO. 425

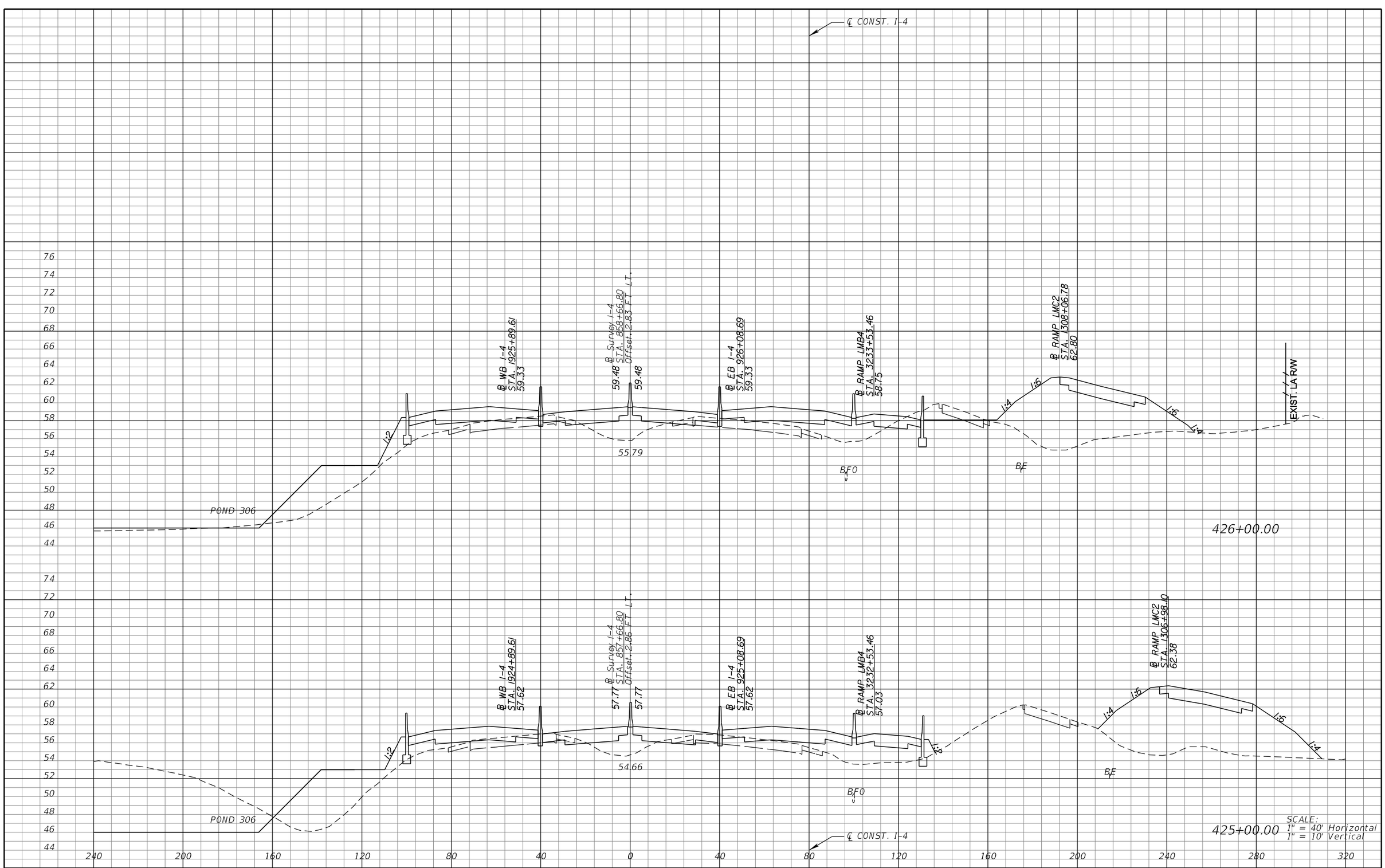

REVISIONS			
DATE	DESCRIPTION	DATE	DESCRIPTION

MICHAEL J. QUARTETTI, P.E.
P.E. LICENSE NUMBER 45976
PARSONS BRINCKERHOFF, INC.
2202 N WEST SHORE BLVD., SUITE 300
TAMPA, FL 33607
CERTIFICATE OF AUTHORIZATION 00001462

STATE OF FLORIDA
DEPARTMENT OF TRANSPORTATION

ROAD NO.	COUNTY	FINANCIAL PROJECT ID
400	SEMINOLE	242592-4-52-01

CROSS SECTIONS
SR 400 (I-4)

SHEET NO. 426

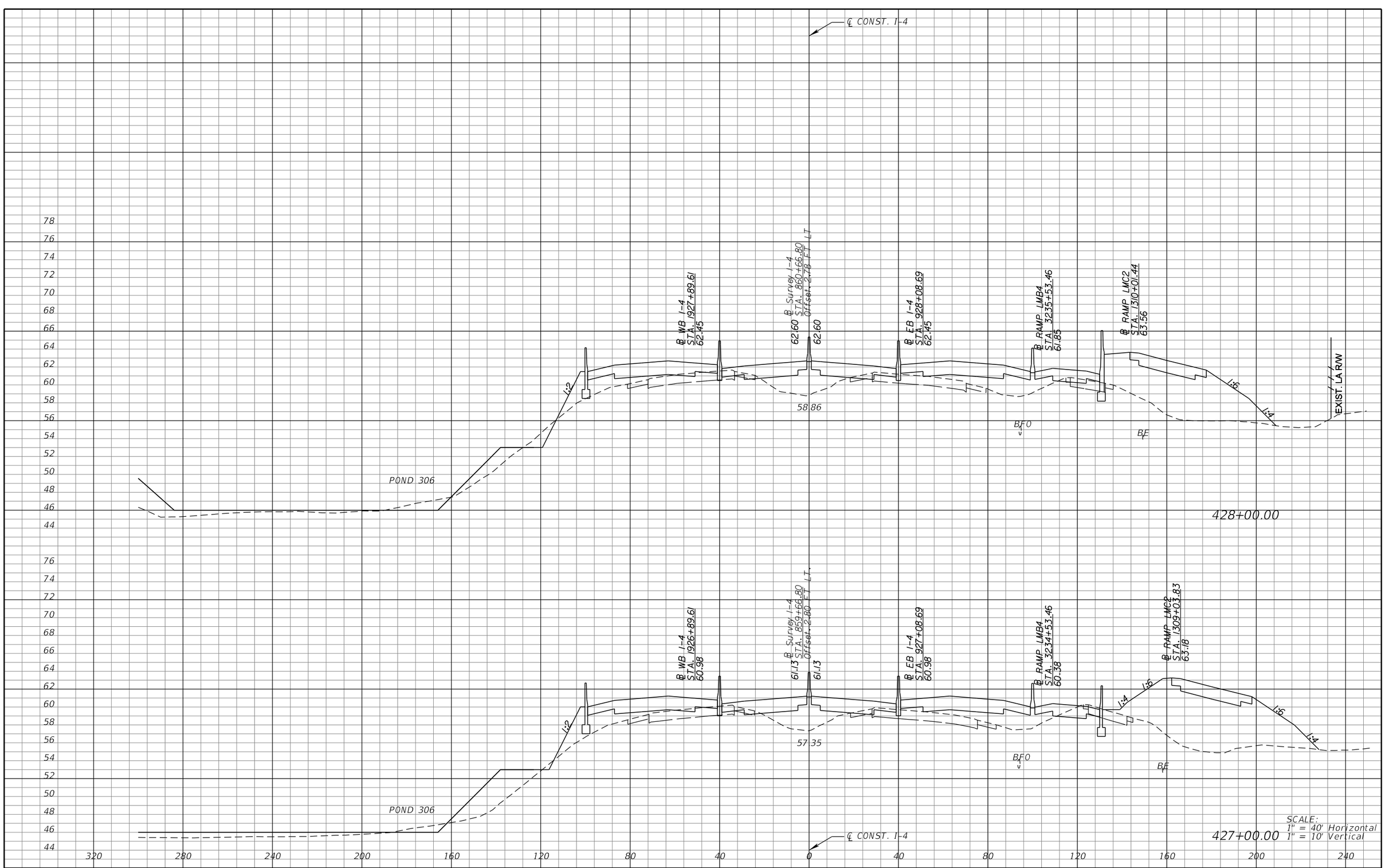

REVISIONS			
DATE	DESCRIPTION	DATE	DESCRIPTION

MICHAEL J. QUARTETTI, P.E.
P.E. LICENSE NUMBER 45976
PARSONS BRINCKERHOFF, INC.
2202 N WEST SHORE BLVD., SUITE 300
TAMPA, FL 33607
CERTIFICATE OF AUTHORIZATION 00001462

STATE OF FLORIDA
DEPARTMENT OF TRANSPORTATION

ROAD NO.	COUNTY	FINANCIAL PROJECT ID
400	SEMINOLE	242592-4-52-01

CROSS SECTIONS
SR 400 (I-4)

SHEET NO. 427

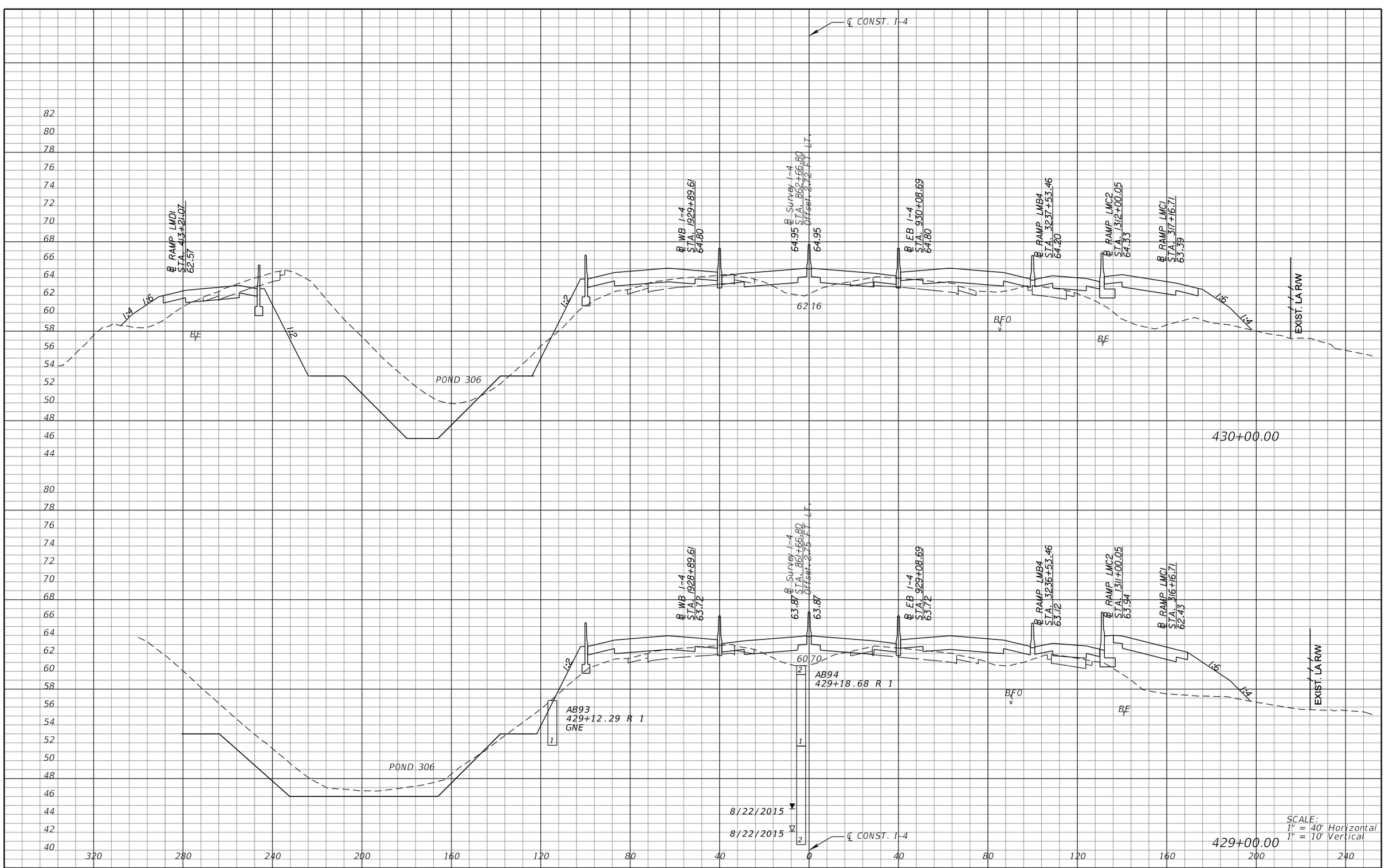

REVISIONS			
DATE	DESCRIPTION	DATE	DESCRIPTION

MICHAEL J. QUARTETTI, P.E.
P.E. LICENSE NUMBER 45976
PARSONS BRINCKERHOFF, INC.
2202 N WEST SHORE BLVD., SUITE 300
TAMPA, FL 33607
CERTIFICATE OF AUTHORIZATION 00001462

STATE OF FLORIDA
DEPARTMENT OF TRANSPORTATION

ROAD NO.	COUNTY	FINANCIAL PROJECT ID
400	SEMINOLE	242592-4-52-01

CROSS SECTIONS
SR 400 (I-4)

SHEET NO. 428

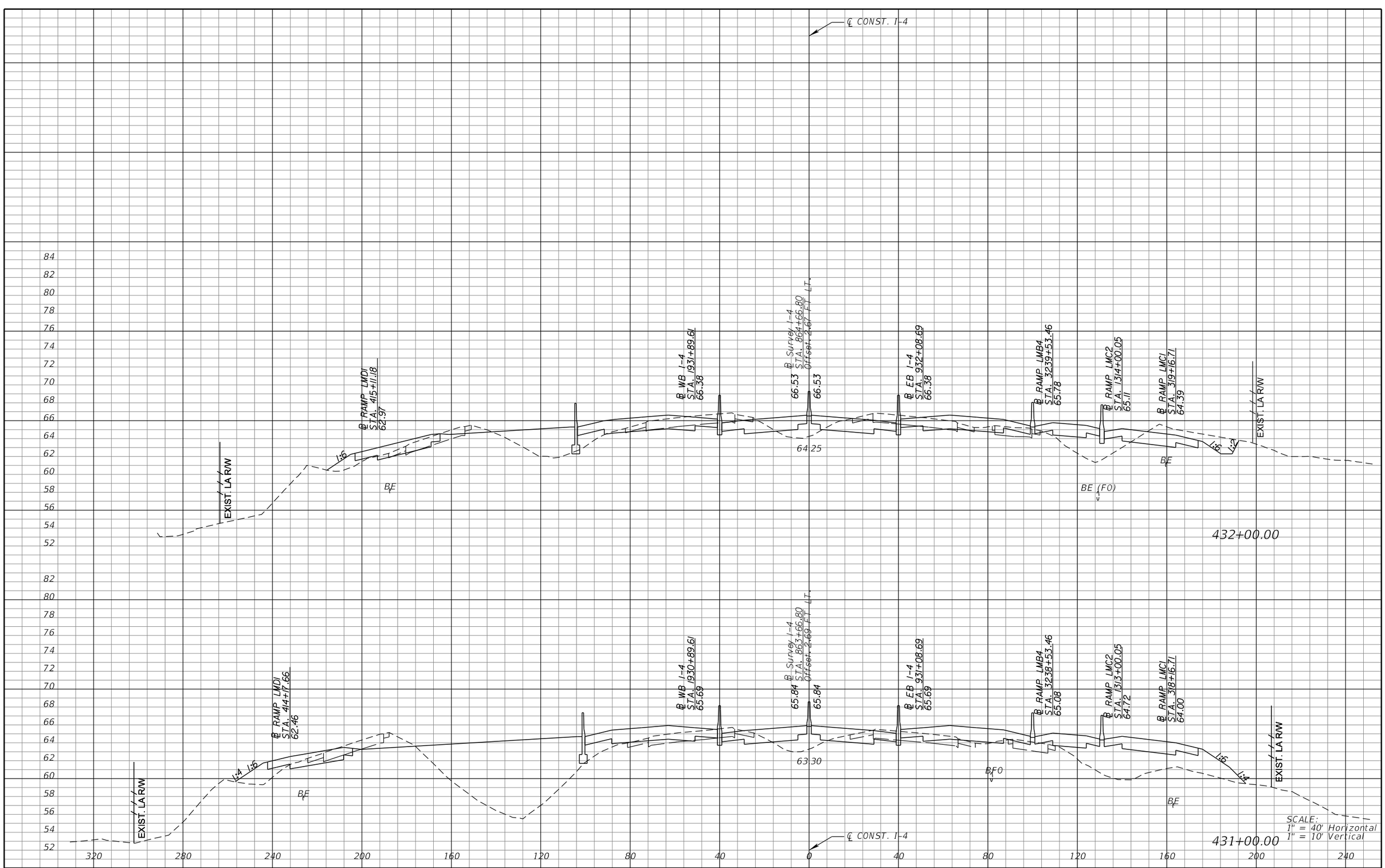

REVISIONS			
DATE	DESCRIPTION	DATE	DESCRIPTION

MICHAEL J. QUARTETTI, P.E.
P.E. LICENSE NUMBER 45976
PARSONS BRINCKERHOFF, INC.
2202 N WEST SHORE BLVD., SUITE 300
TAMPA, FL 33607
CERTIFICATE OF AUTHORIZATION 00001462

STATE OF FLORIDA
DEPARTMENT OF TRANSPORTATION

ROAD NO.	COUNTY	FINANCIAL PROJECT ID
400	SEMINOLE	242592-4-52-01

CROSS SECTIONS
SR 400 (I-4)

SHEET NO. 429

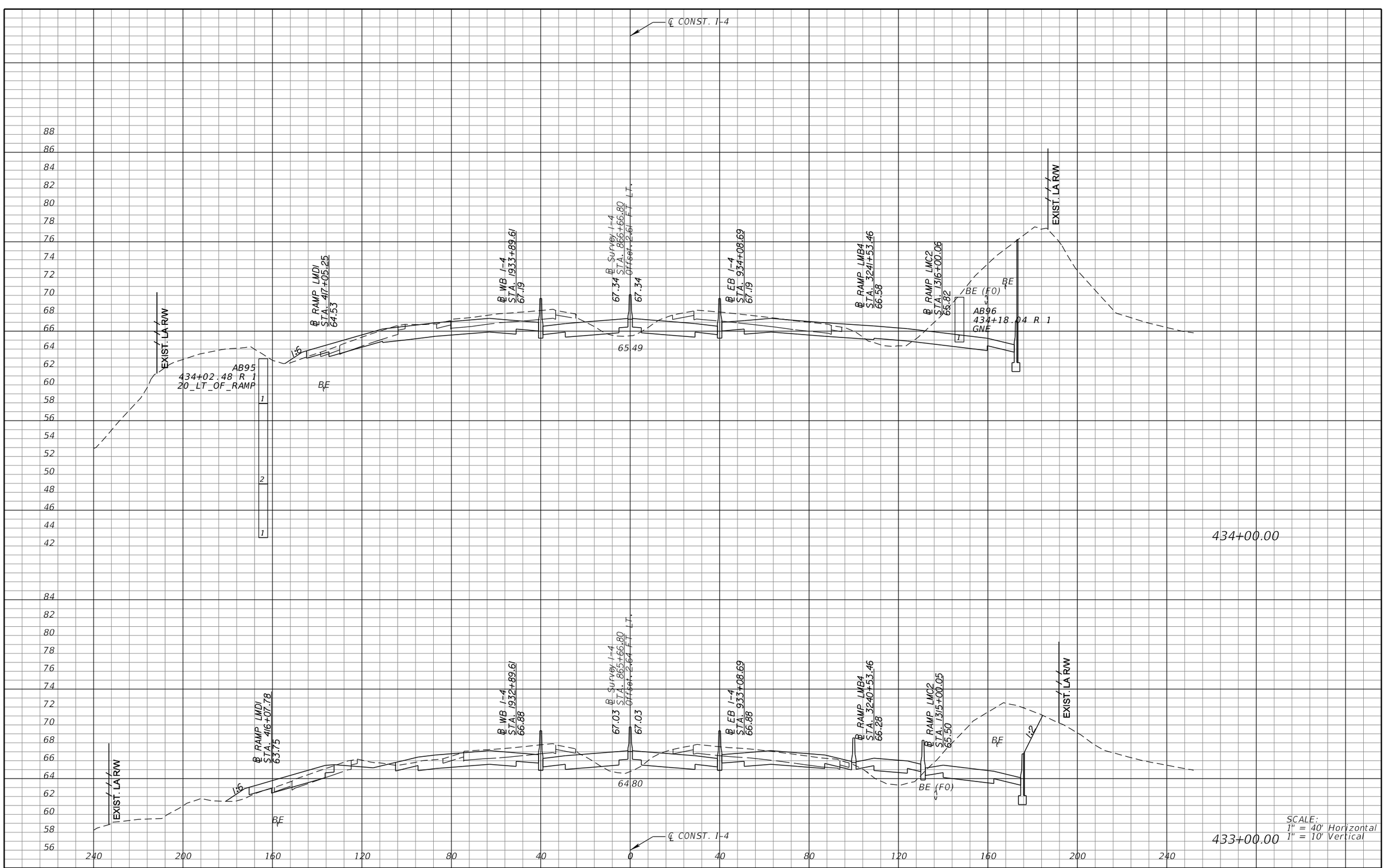

REVISIONS			
DATE	DESCRIPTION	DATE	DESCRIPTION

MICHAEL J. QUARTETTI, P.E.
P.E. LICENSE NUMBER 45976
PARSONS BRINCKERHOFF, INC.
2202 N WEST SHORE BLVD., SUITE 300
TAMPA, FL 33607
CERTIFICATE OF AUTHORIZATION 00001462

STATE OF FLORIDA
DEPARTMENT OF TRANSPORTATION

ROAD NO.	COUNTY	FINANCIAL PROJECT ID
400	SEMINOLE	242592-4-52-01

CROSS SECTIONS
SR 400 (I-4)

SHEET NO. 430

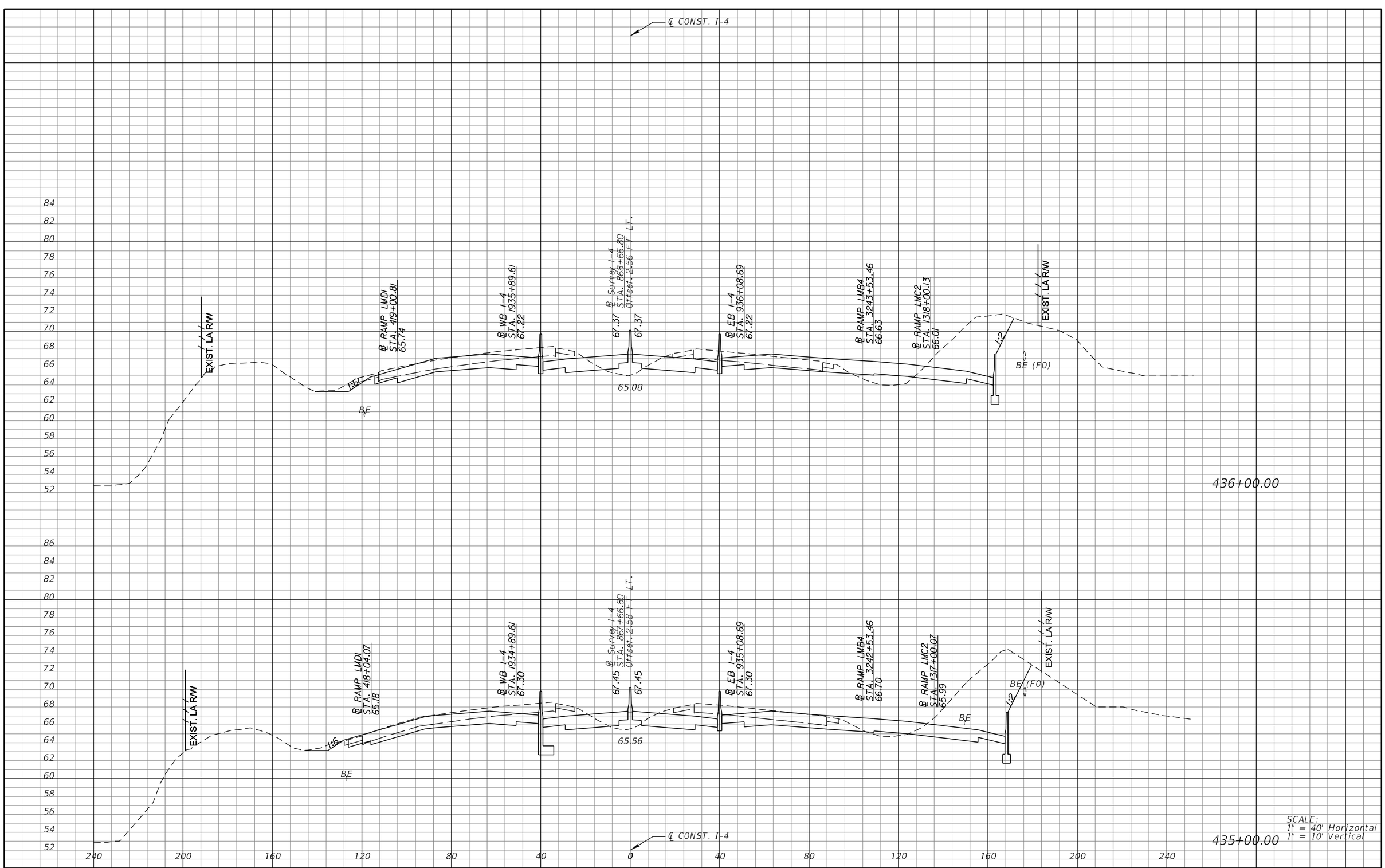

SCALE:
1" = 40' Horizontal
1" = 10' Vertical

REVISIONS			
DATE	DESCRIPTION	DATE	DESCRIPTION

MICHAEL J. QUARTETTI, P.E.
P.E. LICENSE NUMBER 45976
PARSONS BRINCKERHOFF, INC.
2202 N WEST SHORE BLVD., SUITE 300
TAMPA, FL 33607
CERTIFICATE OF AUTHORIZATION 00001462

STATE OF FLORIDA
DEPARTMENT OF TRANSPORTATION

ROAD NO.	COUNTY	FINANCIAL PROJECT ID
400	SEMINOLE	242592-4-52-01

CROSS SECTIONS
SR 400 (I-4)

SHEET NO. 431

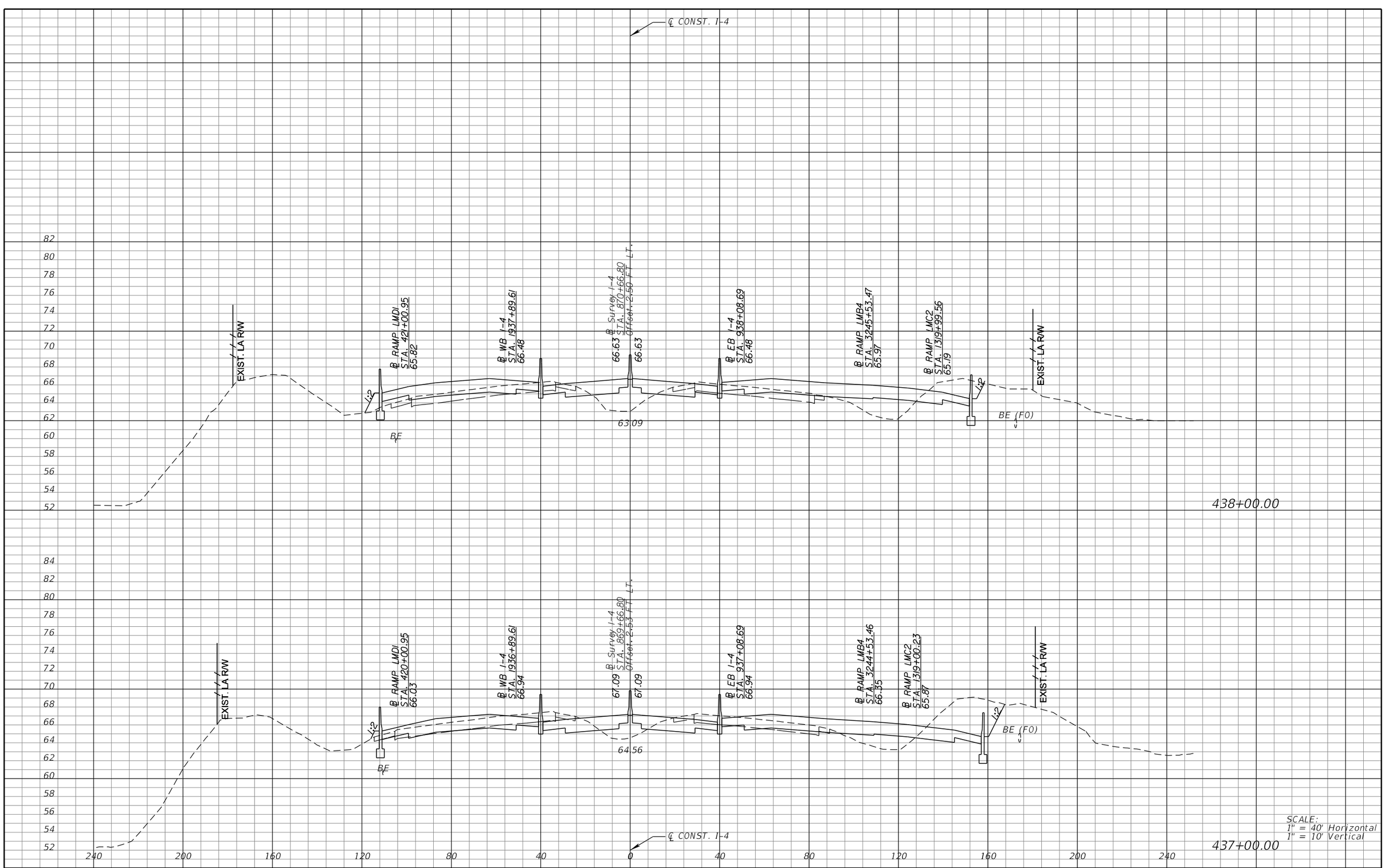

SCALE:
1" = 40' Horizontal
1" = 10' Vertical

REVISIONS			
DATE	DESCRIPTION	DATE	DESCRIPTION

MICHAEL J. QUARTETTI, P.E.
P.E. LICENSE NUMBER 45976
PARSONS BRINCKERHOFF, INC.
2202 N WEST SHORE BLVD., SUITE 300
TAMPA, FL 33607
CERTIFICATE OF AUTHORIZATION 00001462

STATE OF FLORIDA
DEPARTMENT OF TRANSPORTATION

ROAD NO.	COUNTY	FINANCIAL PROJECT ID
400	SEMINOLE	242592-4-52-01

CROSS SECTIONS
SR 400 (I-4)

SHEET NO. 432

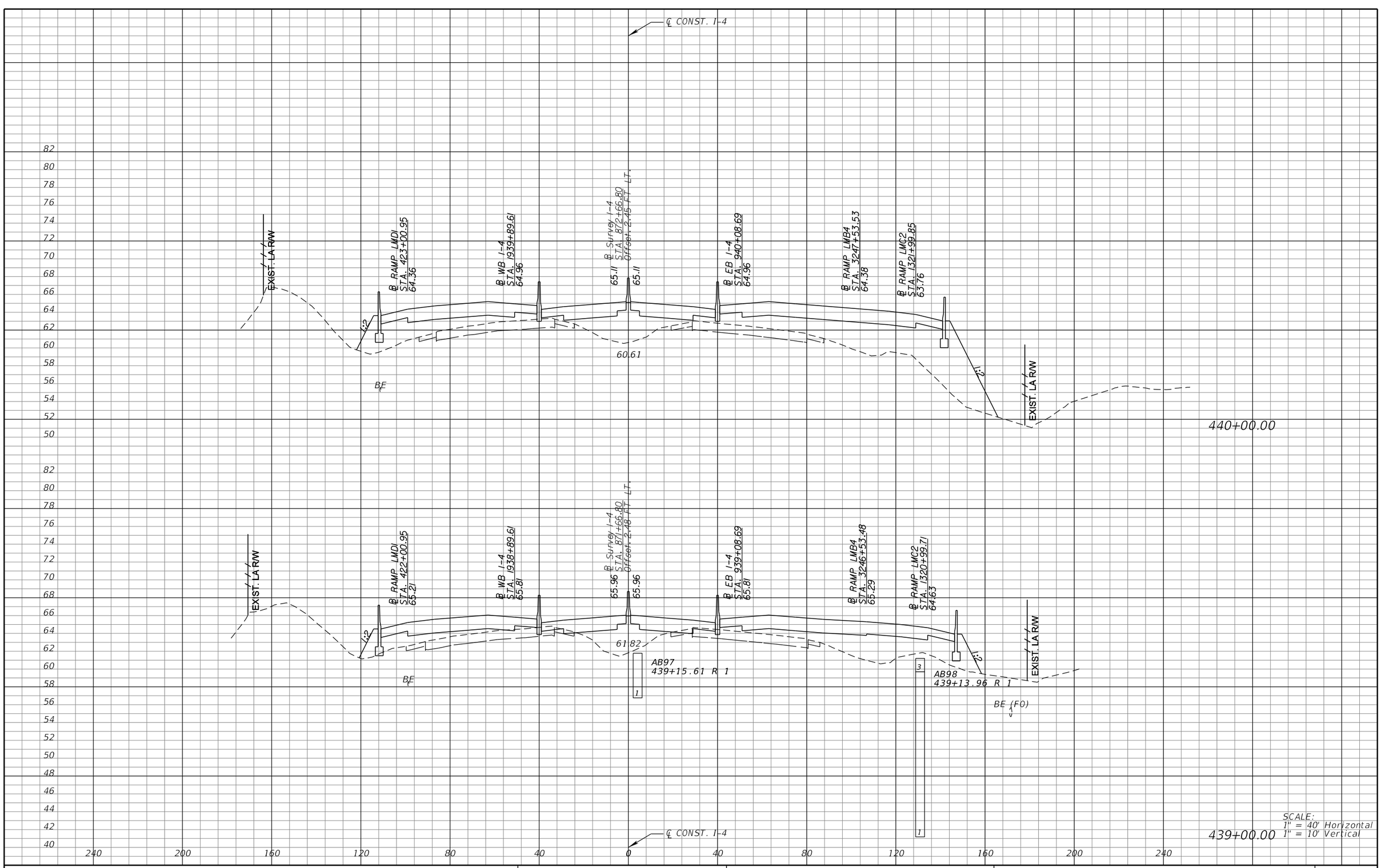

REVISIONS			
DATE	DESCRIPTION	DATE	DESCRIPTION

MICHAEL J. QUARTETTI, P.E.
P.E. LICENSE NUMBER 45976
PARSONS BRINCKERHOFF, INC.
2202 N WEST SHORE BLVD., SUITE 300
TAMPA, FL 33607
CERTIFICATE OF AUTHORIZATION 00001462

STATE OF FLORIDA
DEPARTMENT OF TRANSPORTATION

ROAD NO.	COUNTY	FINANCIAL PROJECT ID
400	SEMINOLE	242592-4-52-01

CROSS SECTIONS
SR 400 (I-4)

SHEET NO. 433

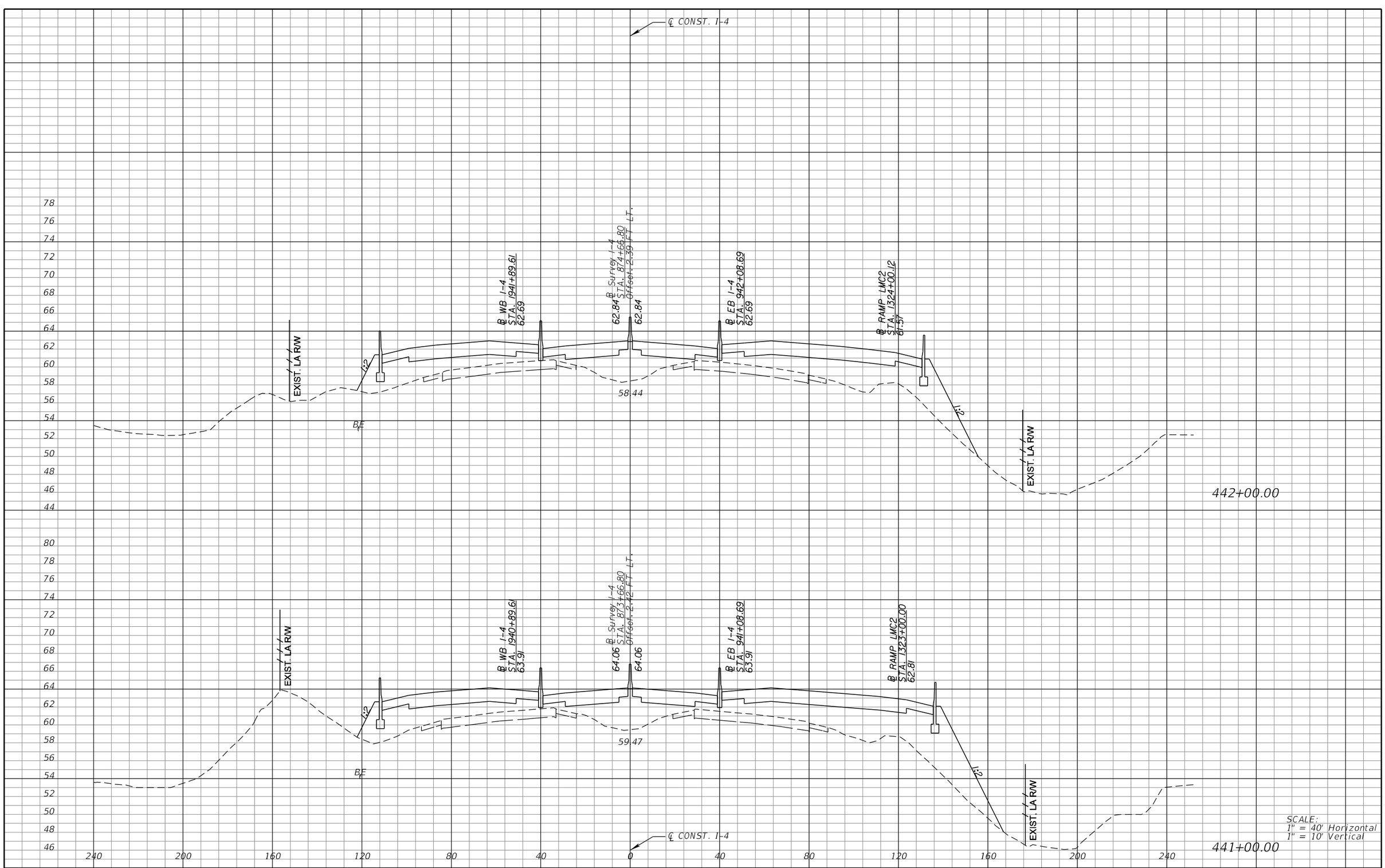

REVISIONS			
DATE	DESCRIPTION	DATE	DESCRIPTION

MICHAEL J. QUARTETTI, P.E.
P.E. LICENSE NUMBER 45976
PARSONS BRINCKERHOFF, INC.
2202 N WEST SHORE BLVD., SUITE 300
TAMPA, FL 33607
CERTIFICATE OF AUTHORIZATION 00001462

STATE OF FLORIDA
DEPARTMENT OF TRANSPORTATION

ROAD NO.	COUNTY	FINANCIAL PROJECT ID
400	SEMINOLE	242592-4-52-01

CROSS SECTIONS
SR 400 (I-4)

SHEET NO. 434

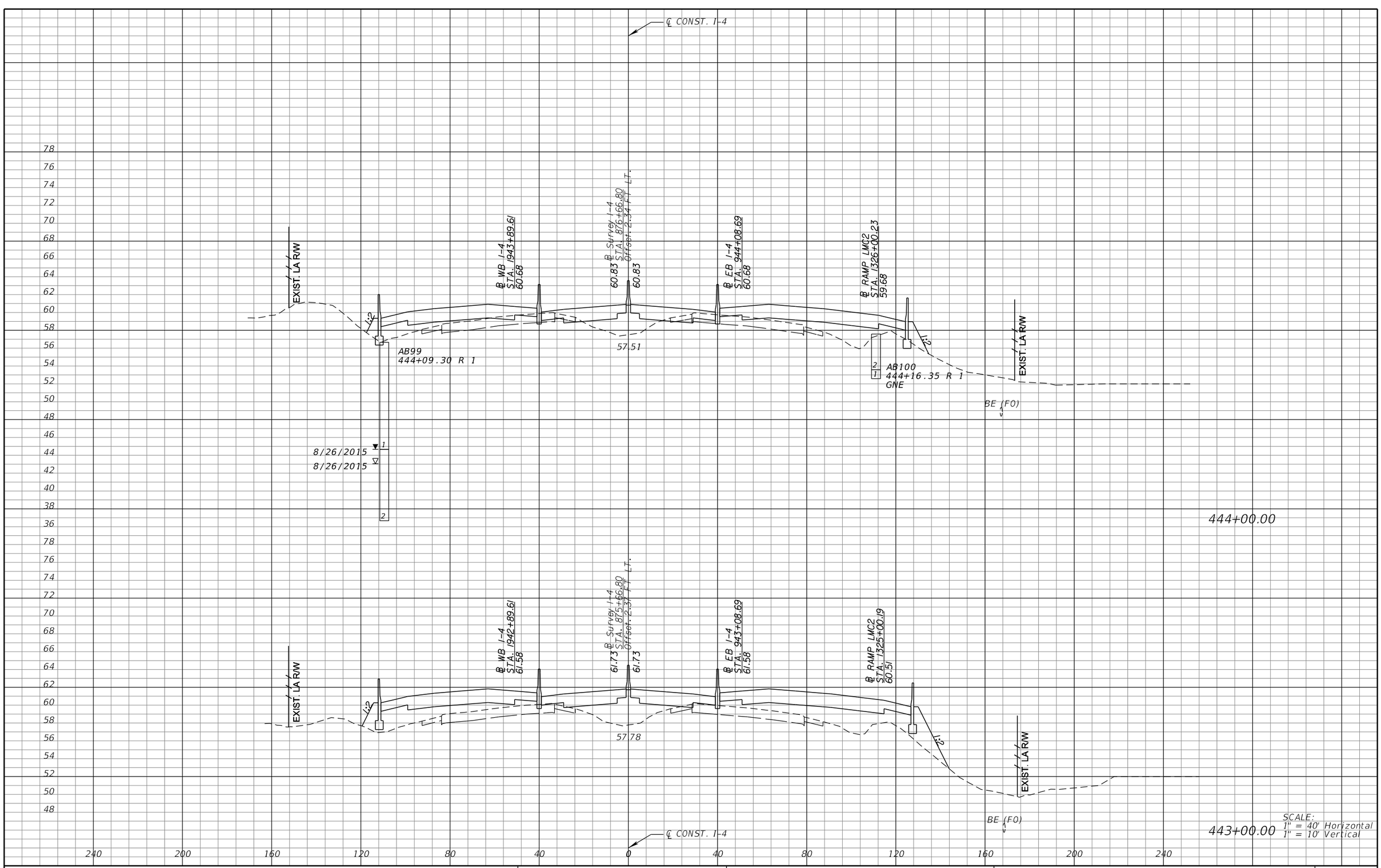

REVISIONS			
DATE	DESCRIPTION	DATE	DESCRIPTION

MICHAEL J. QUARTETTI, P.E.
P.E. LICENSE NUMBER 45976
PARSONS BRINCKERHOFF, INC.
2202 N WEST SHORE BLVD., SUITE 300
TAMPA, FL 33607
CERTIFICATE OF AUTHORIZATION 00001462

STATE OF FLORIDA
DEPARTMENT OF TRANSPORTATION

ROAD NO.	COUNTY	FINANCIAL PROJECT ID
400	SEMINOLE	242592-4-52-01

CROSS SECTIONS
SR 400 (I-4)

SHEET NO. 435

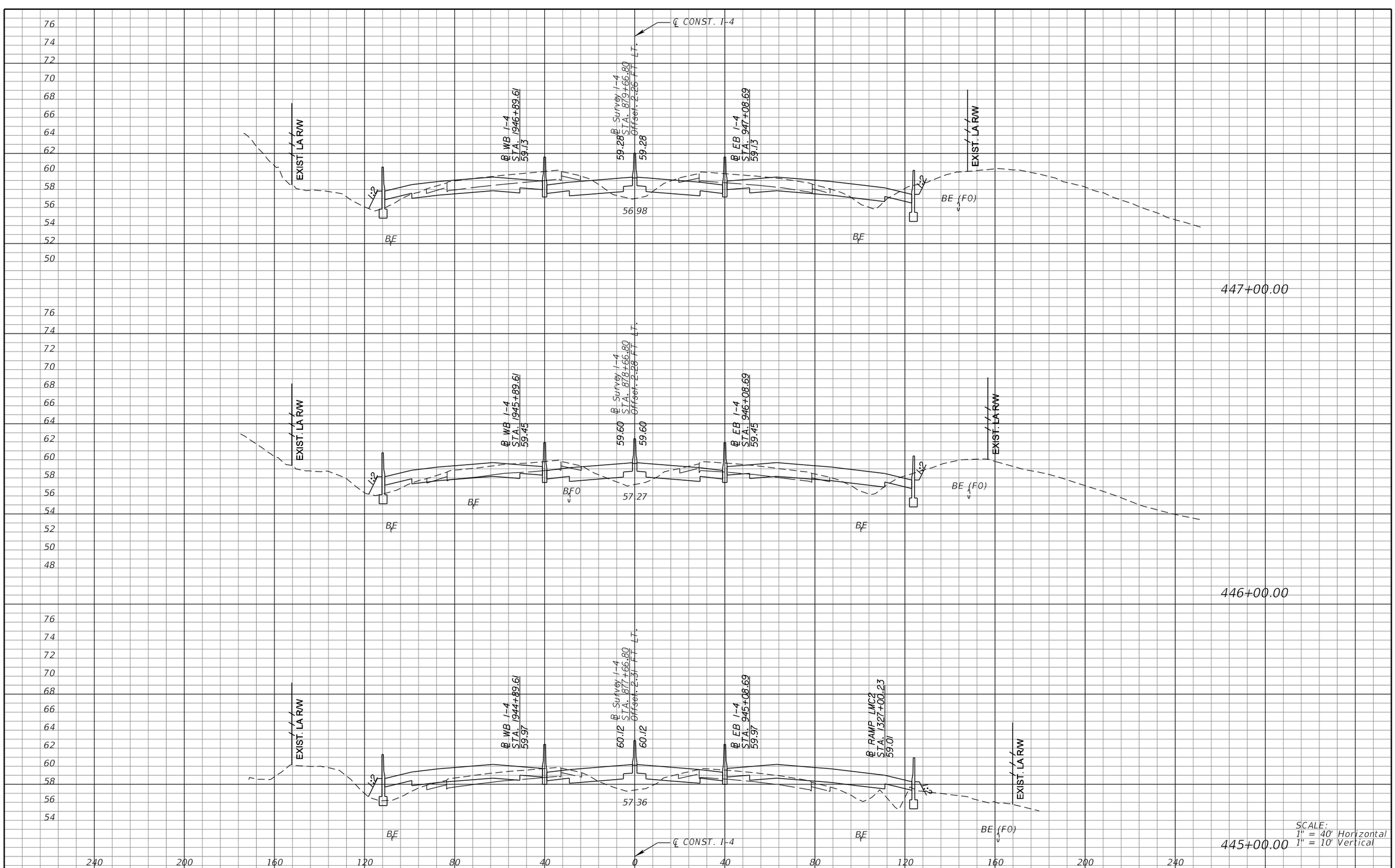

REVISIONS			
DATE	DESCRIPTION	DATE	DESCRIPTION

MICHAEL J. QUARTETTI, P.E.
P.E. LICENSE NUMBER 45976
PARSONS BRINCKERHOFF, INC.
2202 N WEST SHORE BLVD., SUITE 300
TAMPA, FL 33607
CERTIFICATE OF AUTHORIZATION 00001462

STATE OF FLORIDA
DEPARTMENT OF TRANSPORTATION

ROAD NO.	COUNTY	FINANCIAL PROJECT ID
400	SEMINOLE	242592-4-52-01

CROSS SECTIONS
SR 400 (I-4)

SHEET NO. 436

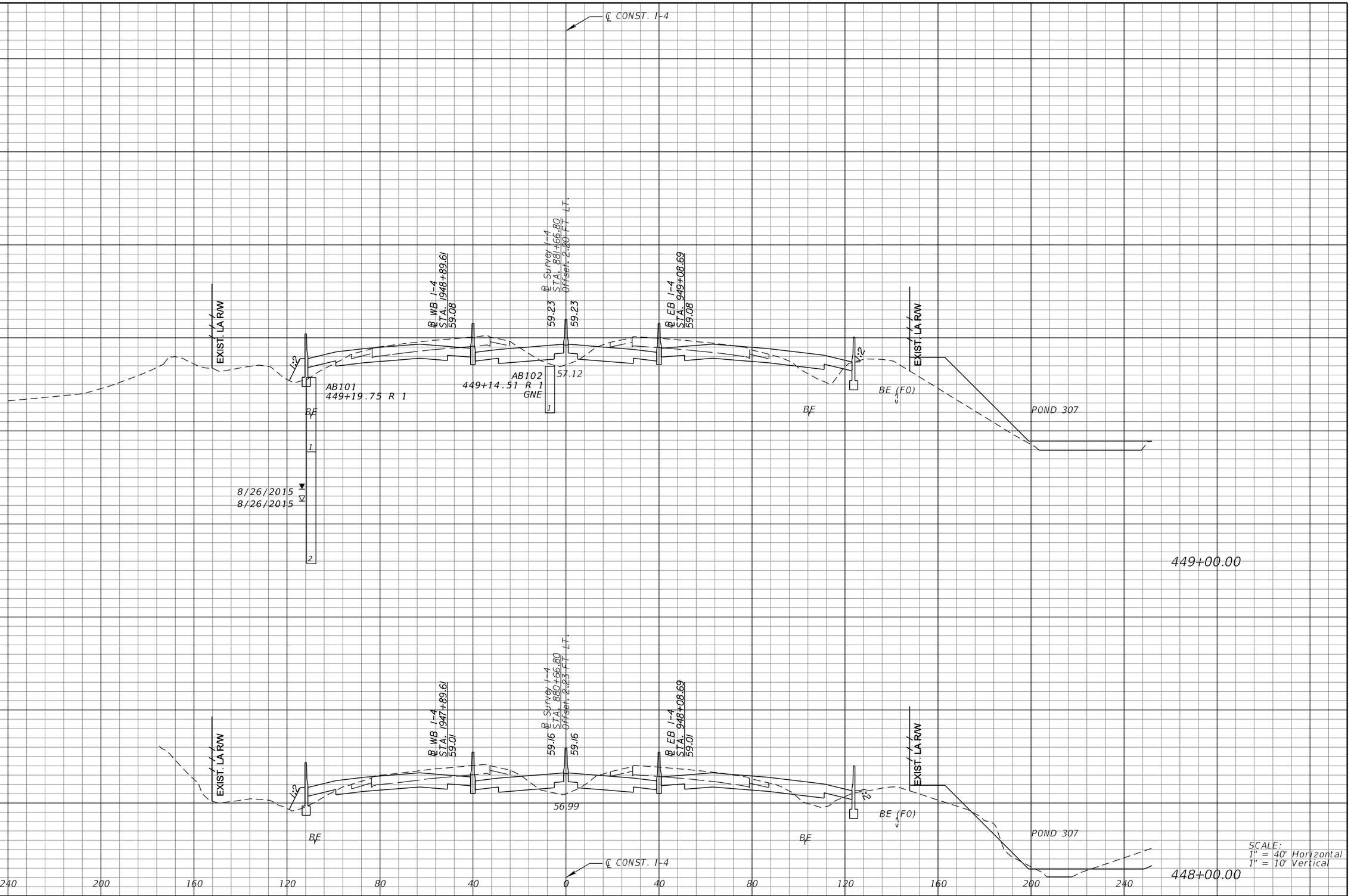

REVISIONS			
DATE	DESCRIPTION	DATE	DESCRIPTION

MICHAEL J. QUARTETTI, P.E.
P.E. LICENSE NUMBER 45976
PARSONS BRINCKERHOFF, INC.
2202 N WEST SHORE BLVD., SUITE 300
TAMPA, FL 33607
CERTIFICATE OF AUTHORIZATION 00001462

STATE OF FLORIDA
DEPARTMENT OF TRANSPORTATION

ROAD NO.	COUNTY	FINANCIAL PROJECT ID
400	SEMINOLE	242592-4-52-01

CROSS SECTIONS
SR 400 (I-4)

SHEET NO. 437

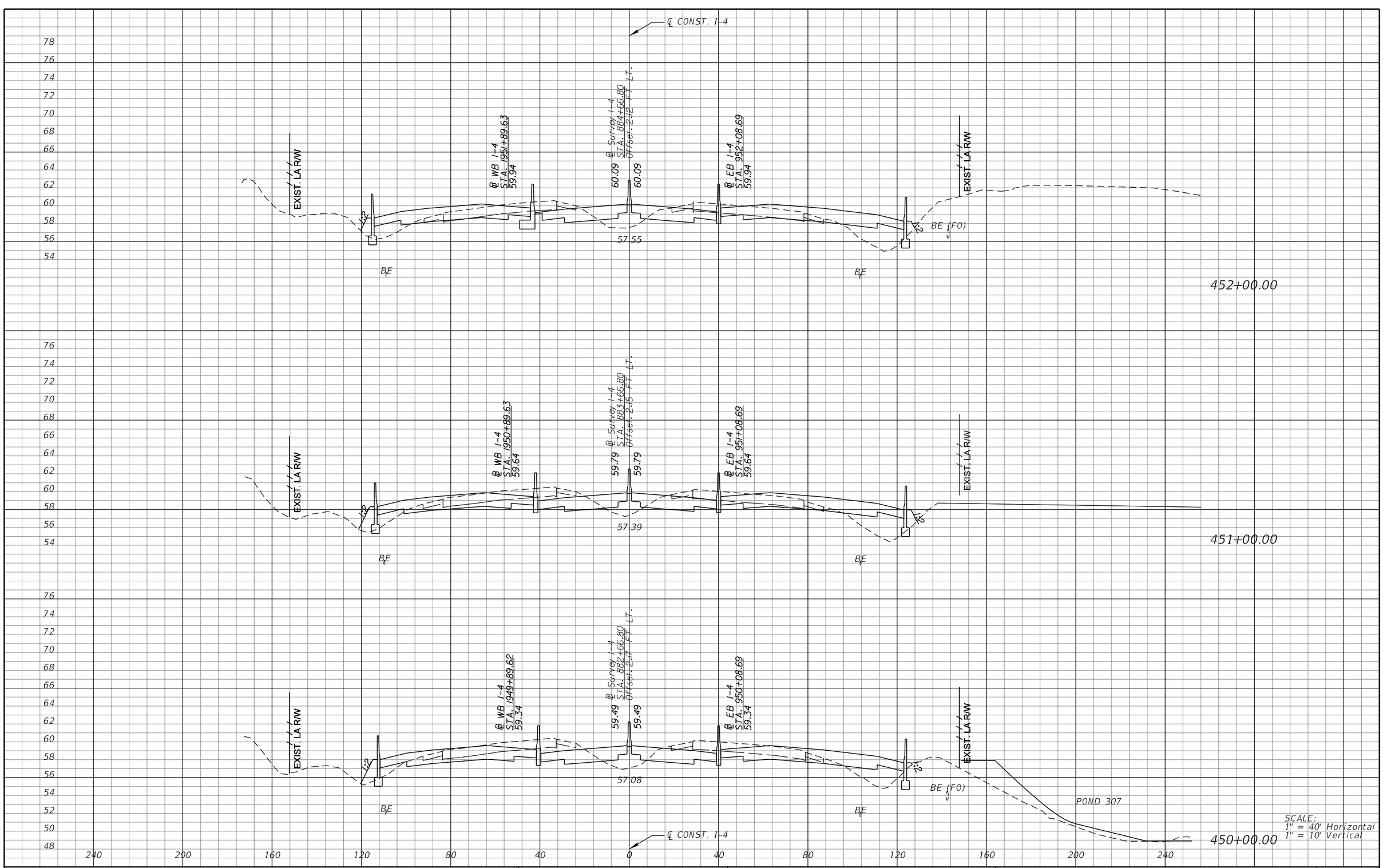

REVISIONS			
DATE	DESCRIPTION	DATE	DESCRIPTION

MICHAEL J. QUARTETTI, P.E.
P.E. LICENSE NUMBER 45976
PARSONS BRINCKERHOFF, INC.
2202 N WEST SHORE BLVD., SUITE 300
TAMPA, FL 33607
CERTIFICATE OF AUTHORIZATION 00001462

STATE OF FLORIDA
DEPARTMENT OF TRANSPORTATION

ROAD NO.	COUNTY	FINANCIAL PROJECT ID
400	SEMINOLE	242592-4-52-01

CROSS SECTIONS
SR 400 (I-4)

SHEET NO. 438

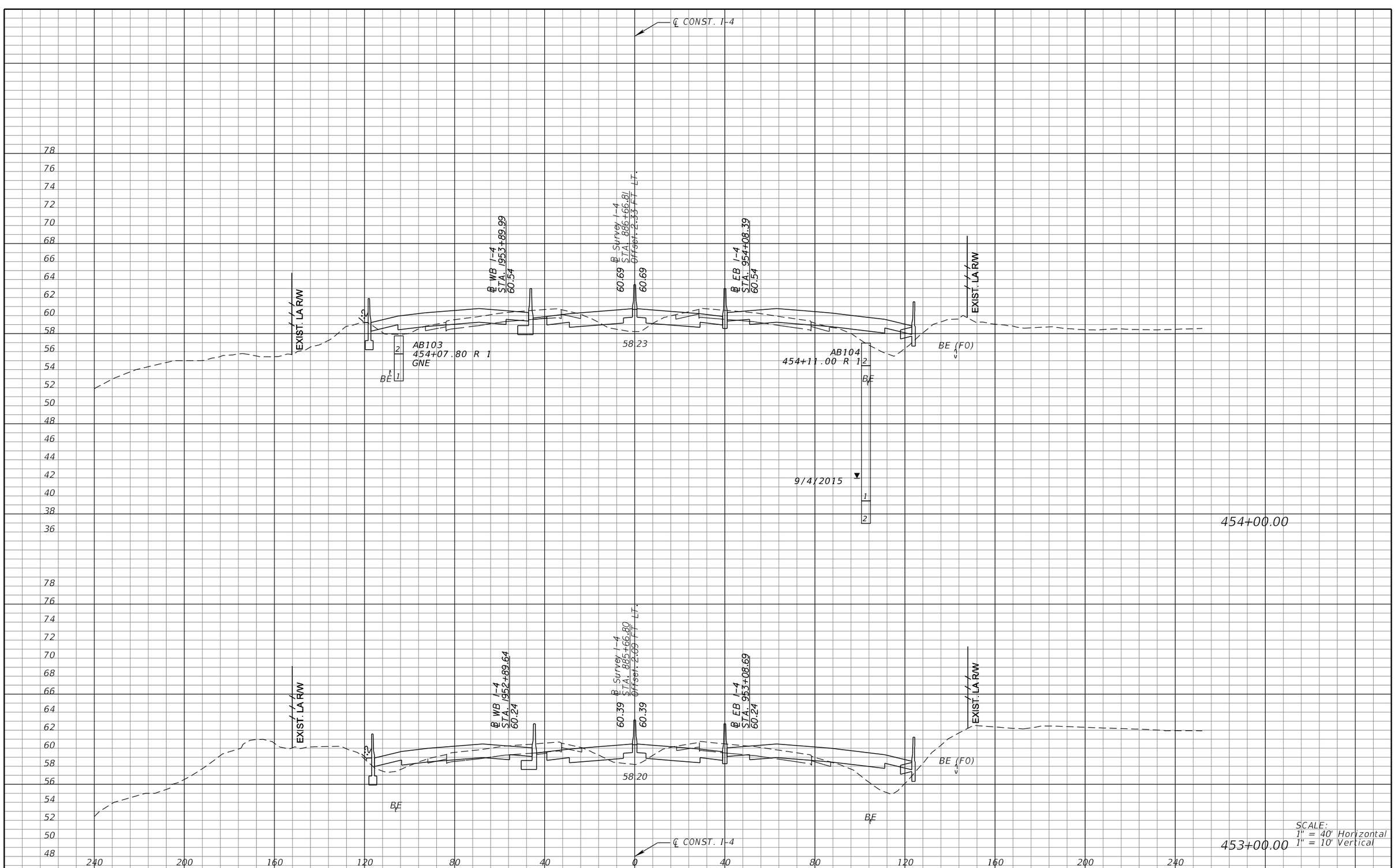

REVISIONS			
DATE	DESCRIPTION	DATE	DESCRIPTION

MICHAEL J. QUARTETTI, P.E.
P.E. LICENSE NUMBER 45976
PARSONS BRINCKERHOFF, INC.
2202 N WEST SHORE BLVD., SUITE 300
TAMPA, FL 33607
CERTIFICATE OF AUTHORIZATION 00001462

STATE OF FLORIDA
DEPARTMENT OF TRANSPORTATION

ROAD NO.	COUNTY	FINANCIAL PROJECT ID
400	SEMINOLE	242592-4-52-01

CROSS SECTIONS
SR 400 (I-4)

SHEET NO. 439

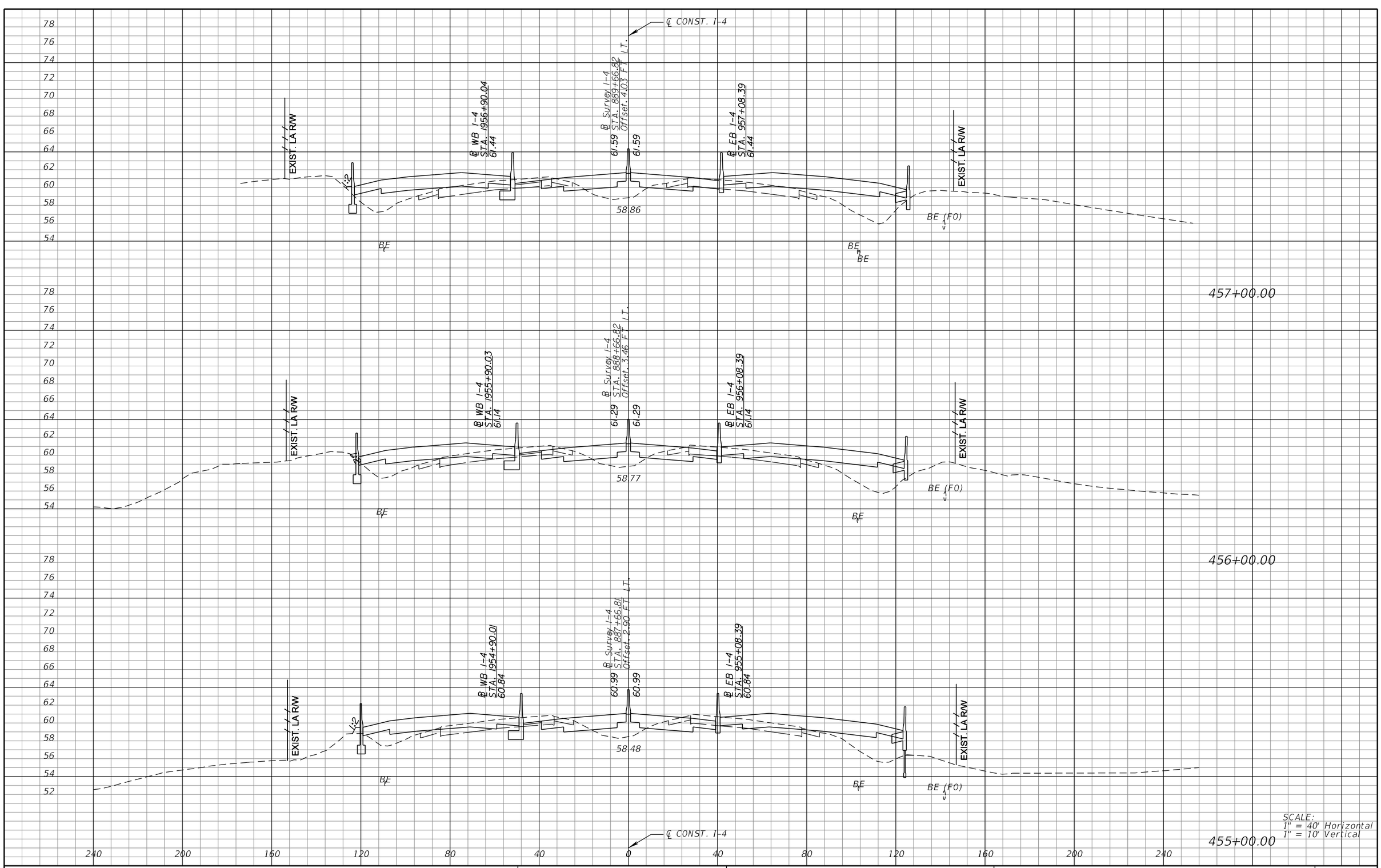

SCALE:
1" = 40' Horizontal
1" = 10' Vertical

REVISIONS			
DATE	DESCRIPTION	DATE	DESCRIPTION

MICHAEL J. QUARTETTI, P.E.
P.E. LICENSE NUMBER 45976
PARSONS BRINCKERHOFF, INC.
2202 N WEST SHORE BLVD., SUITE 300
TAMPA, FL 33607
CERTIFICATE OF AUTHORIZATION 00001462

STATE OF FLORIDA
DEPARTMENT OF TRANSPORTATION

ROAD NO.	COUNTY	FINANCIAL PROJECT ID
400	SEMINOLE	242592-4-52-01

CROSS SECTIONS
SR 400 (I-4)

SHEET NO. 440

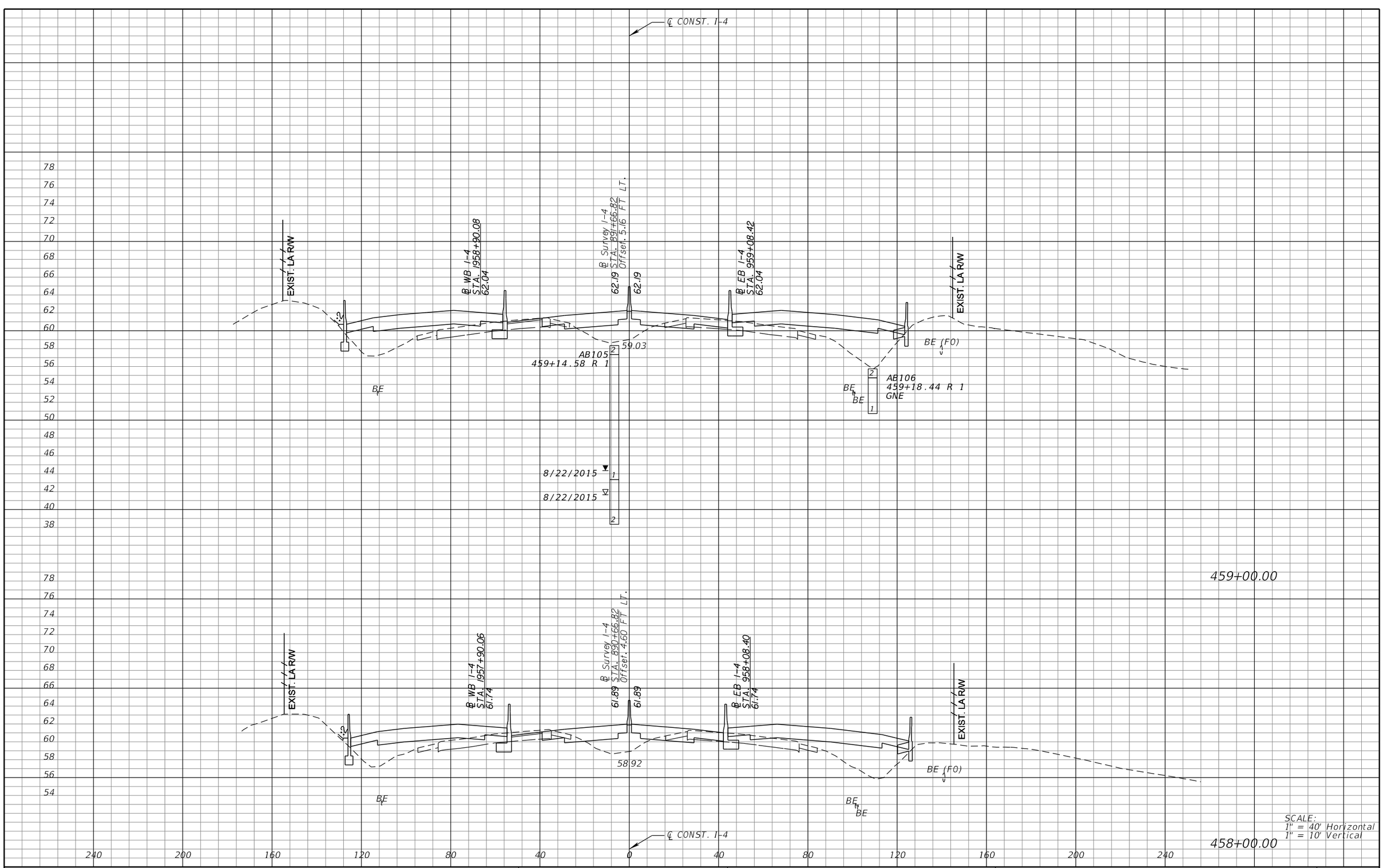

REVISIONS			
DATE	DESCRIPTION	DATE	DESCRIPTION

MICHAEL J. QUARTETTI, P.E.
P.E. LICENSE NUMBER 45976
PARSONS BRINCKERHOFF, INC.
2202 N WEST SHORE BLVD., SUITE 300
TAMPA, FL 33607
CERTIFICATE OF AUTHORIZATION 00001462

STATE OF FLORIDA
DEPARTMENT OF TRANSPORTATION

ROAD NO.	COUNTY	FINANCIAL PROJECT ID
400	SEMINOLE	242592-4-52-01

CROSS SECTIONS
SR 400 (I-4)

SHEET NO. 441

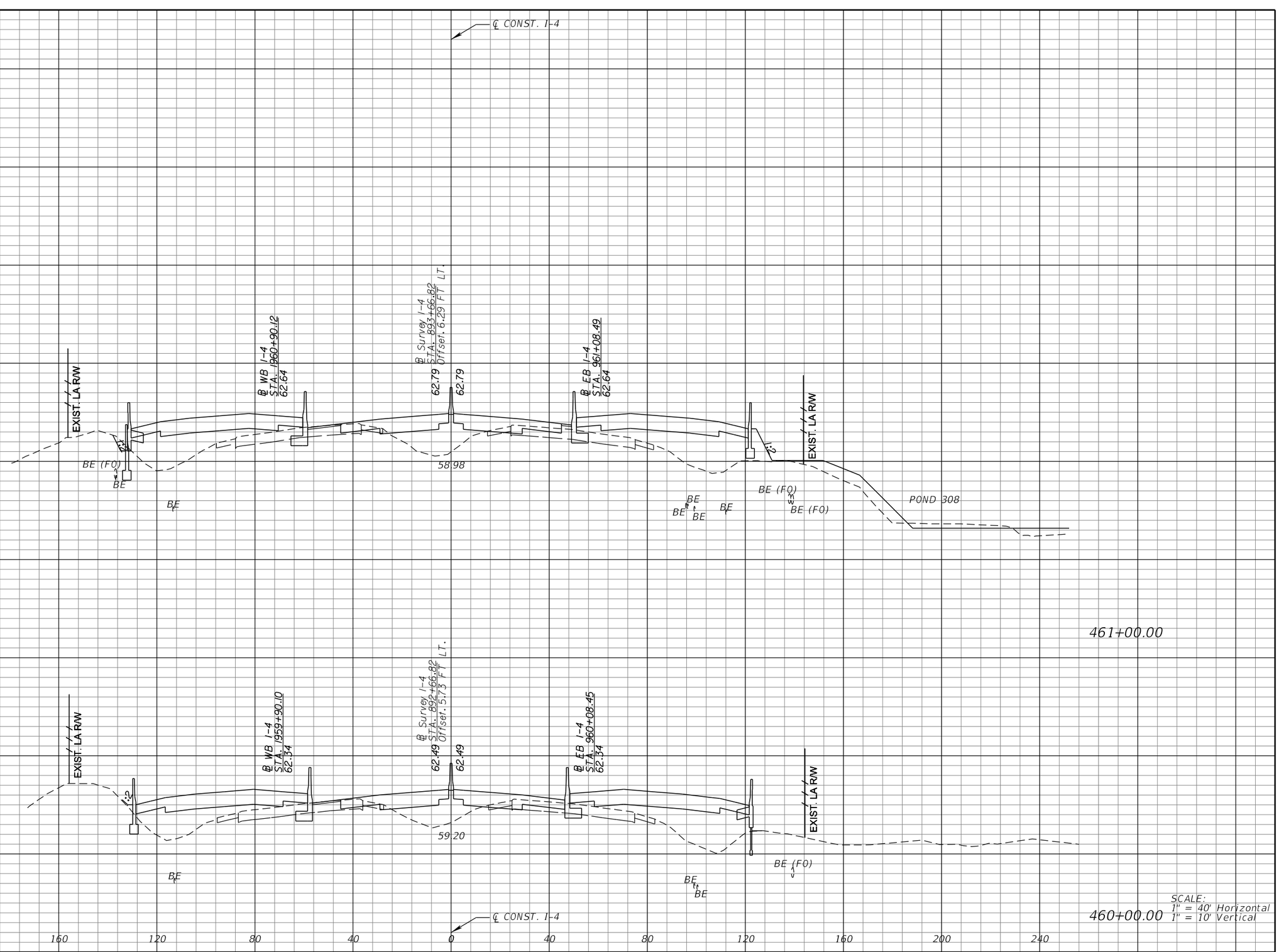

REVISIONS			
DATE	DESCRIPTION	DATE	DESCRIPTION

MICHAEL J. QUARTETTI, P.E.
P.E. LICENSE NUMBER 45976
PARSONS BRINCKERHOFF, INC.
2202 N WEST SHORE BLVD., SUITE 300
TAMPA, FL 33607
CERTIFICATE OF AUTHORIZATION 00001462

STATE OF FLORIDA
DEPARTMENT OF TRANSPORTATION

ROAD NO.	COUNTY	FINANCIAL PROJECT ID
400	SEMINOLE	242592-4-52-01

CROSS SECTIONS
SR 400 (I-4)

SHEET NO. 442

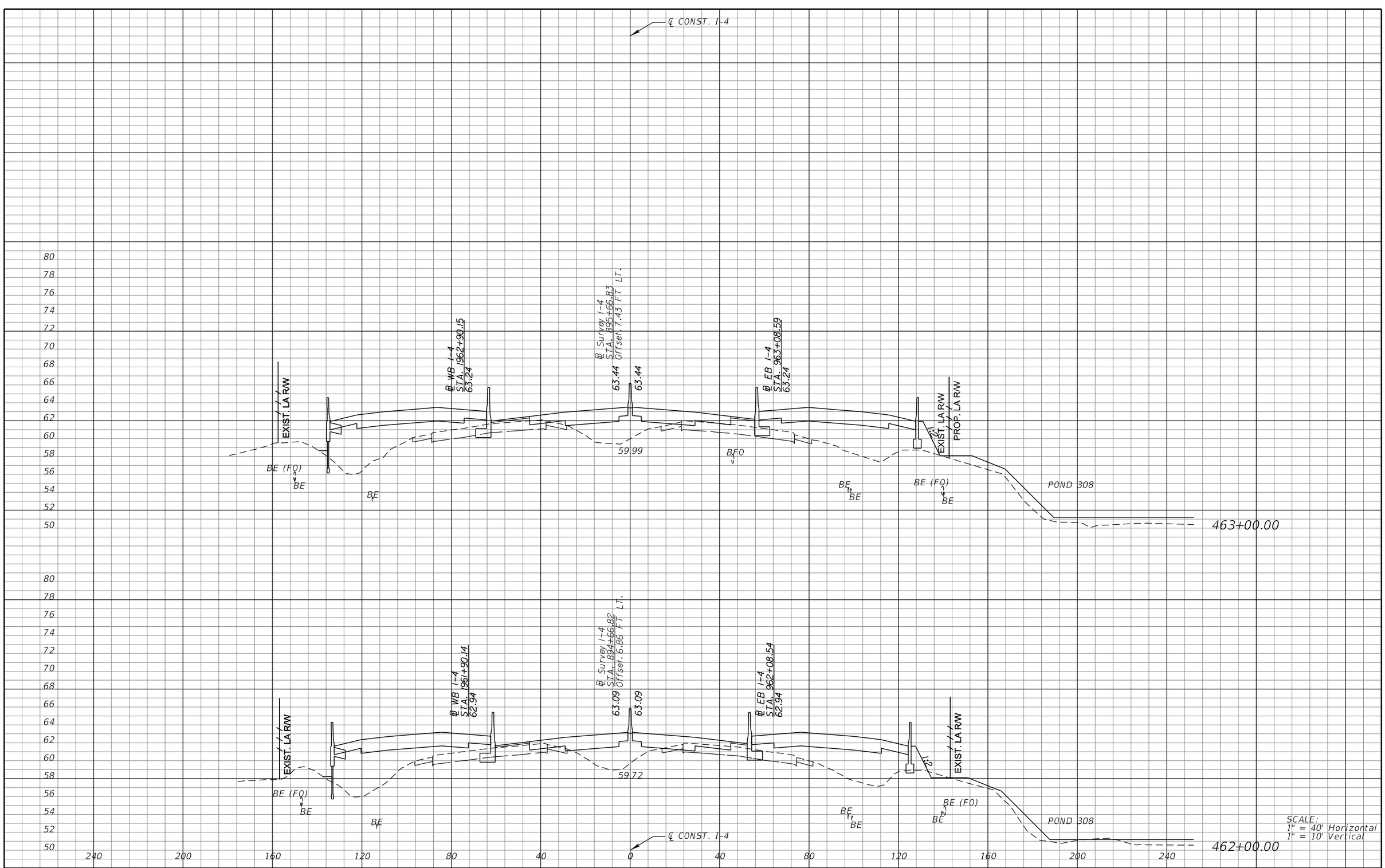

SCALE:
1" = 40' Horizontal
1" = 10' Vertical

REVISIONS			
DATE	DESCRIPTION	DATE	DESCRIPTION

MICHAEL J. QUARTETTI, P.E.
P.E. LICENSE NUMBER 45976
PARSONS BRINCKERHOFF, INC.
2202 N WEST SHORE BLVD., SUITE 300
TAMPA, FL 33607
CERTIFICATE OF AUTHORIZATION 00001462

STATE OF FLORIDA
DEPARTMENT OF TRANSPORTATION

ROAD NO.	COUNTY	FINANCIAL PROJECT ID
400	SEMINOLE	242592-4-52-01

CROSS SECTIONS
SR 400 (I-4)

SHEET NO. 443

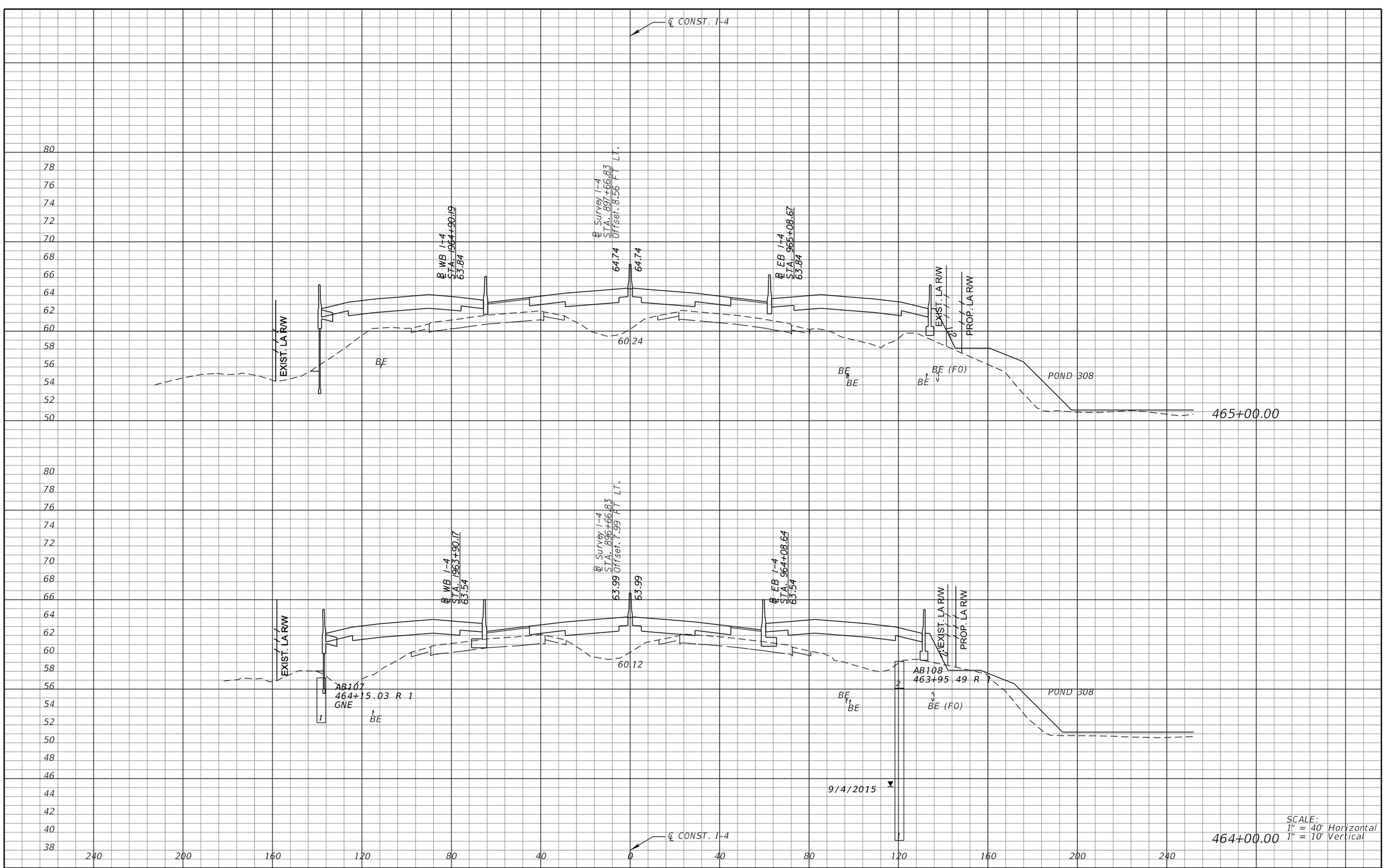

REVISIONS			
DATE	DESCRIPTION	DATE	DESCRIPTION

MICHAEL J. QUARTETTI, P.E.
P.E. LICENSE NUMBER 45976
PARSONS BRINCKERHOFF, INC.
2202 N WEST SHORE BLVD., SUITE 300
TAMPA, FL 33607
CERTIFICATE OF AUTHORIZATION 00001462

STATE OF FLORIDA
DEPARTMENT OF TRANSPORTATION

ROAD NO.	COUNTY	FINANCIAL PROJECT ID
400	SEMINOLE	242592-4-52-01

CROSS SECTIONS
SR 400 (I-4)

SHEET NO. 444

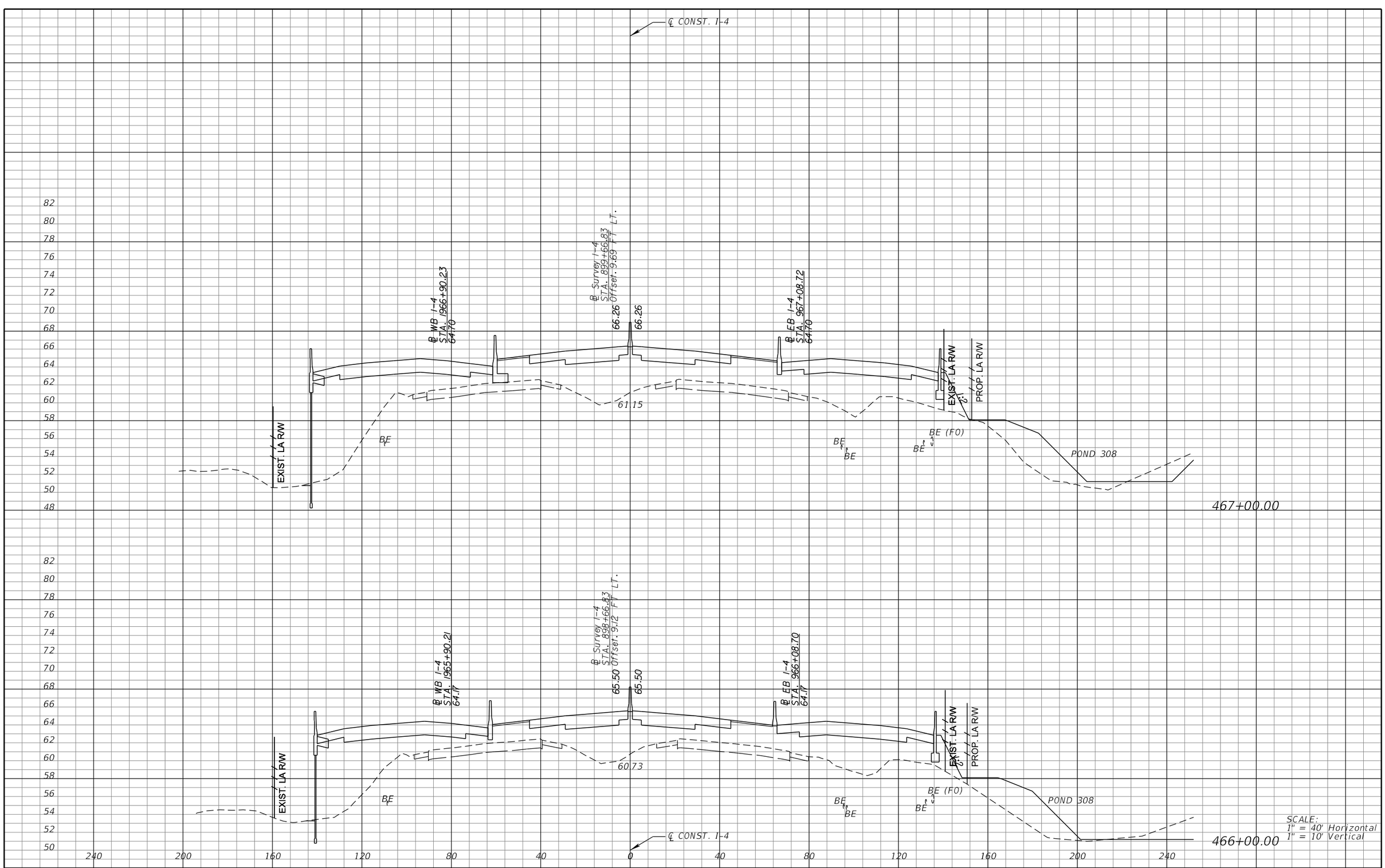

REVISIONS			
DATE	DESCRIPTION	DATE	DESCRIPTION

MICHAEL J. QUARTETTI, P.E.
P.E. LICENSE NUMBER 45976
PARSONS BRINCKERHOFF, INC.
2202 N WEST SHORE BLVD., SUITE 300
TAMPA, FL 33607
CERTIFICATE OF AUTHORIZATION 00001462

STATE OF FLORIDA
DEPARTMENT OF TRANSPORTATION

ROAD NO.	COUNTY	FINANCIAL PROJECT ID
400	SEMINOLE	242592-4-52-01

CROSS SECTIONS
SR 400 (I-4)

SHEET NO. 445

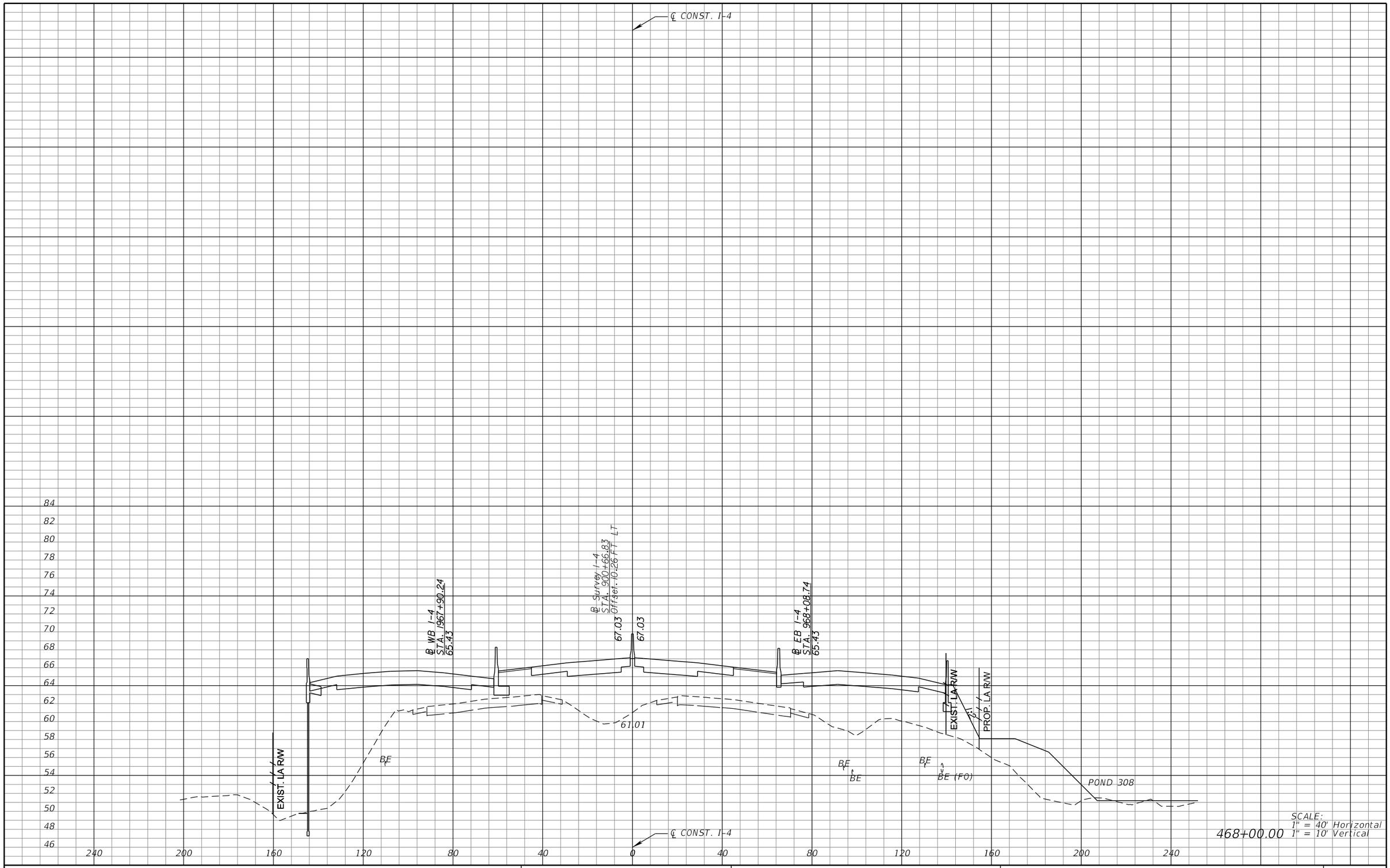

SCALE:
1" = 40' Horizontal
1" = 10' Vertical

468+00.00

REVISIONS			
DATE	DESCRIPTION	DATE	DESCRIPTION

MICHAEL J. QUARTETTI, P.E.
P.E. LICENSE NUMBER 45976
PARSONS BRINCKERHOFF, INC.
2202 N WEST SHORE BLVD., SUITE 300
TAMPA, FL 33607
CERTIFICATE OF AUTHORIZATION 00001462

STATE OF FLORIDA
DEPARTMENT OF TRANSPORTATION

ROAD NO.	COUNTY	FINANCIAL PROJECT ID
400	SEMINOLE	242592-4-52-01

CROSS SECTIONS
SR 400 (I-4)

SHEET NO.
446

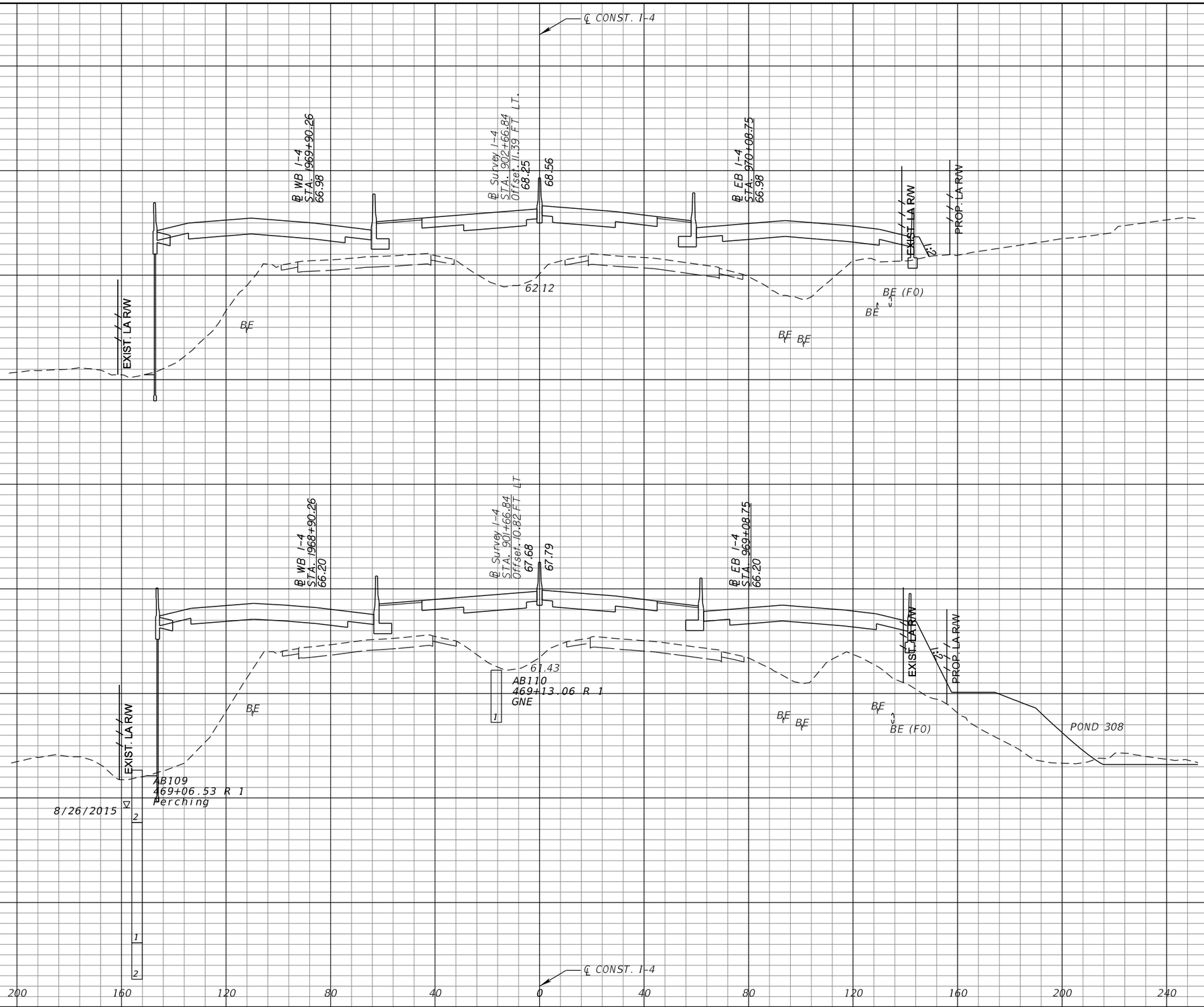

REVISIONS			
DATE	DESCRIPTION	DATE	DESCRIPTION

MICHAEL J. QUARTETTI, P.E.
P.E. LICENSE NUMBER 45976
PARSONS BRINCKERHOFF, INC.
2202 N WEST SHORE BLVD., SUITE 300
TAMPA, FL 33607
CERTIFICATE OF AUTHORIZATION 00001462

STATE OF FLORIDA
DEPARTMENT OF TRANSPORTATION

ROAD NO.	COUNTY	FINANCIAL PROJECT ID
400	SEMINOLE	242592-4-52-01

CROSS SECTIONS
SR 400 (I-4)

SHEET NO. 447

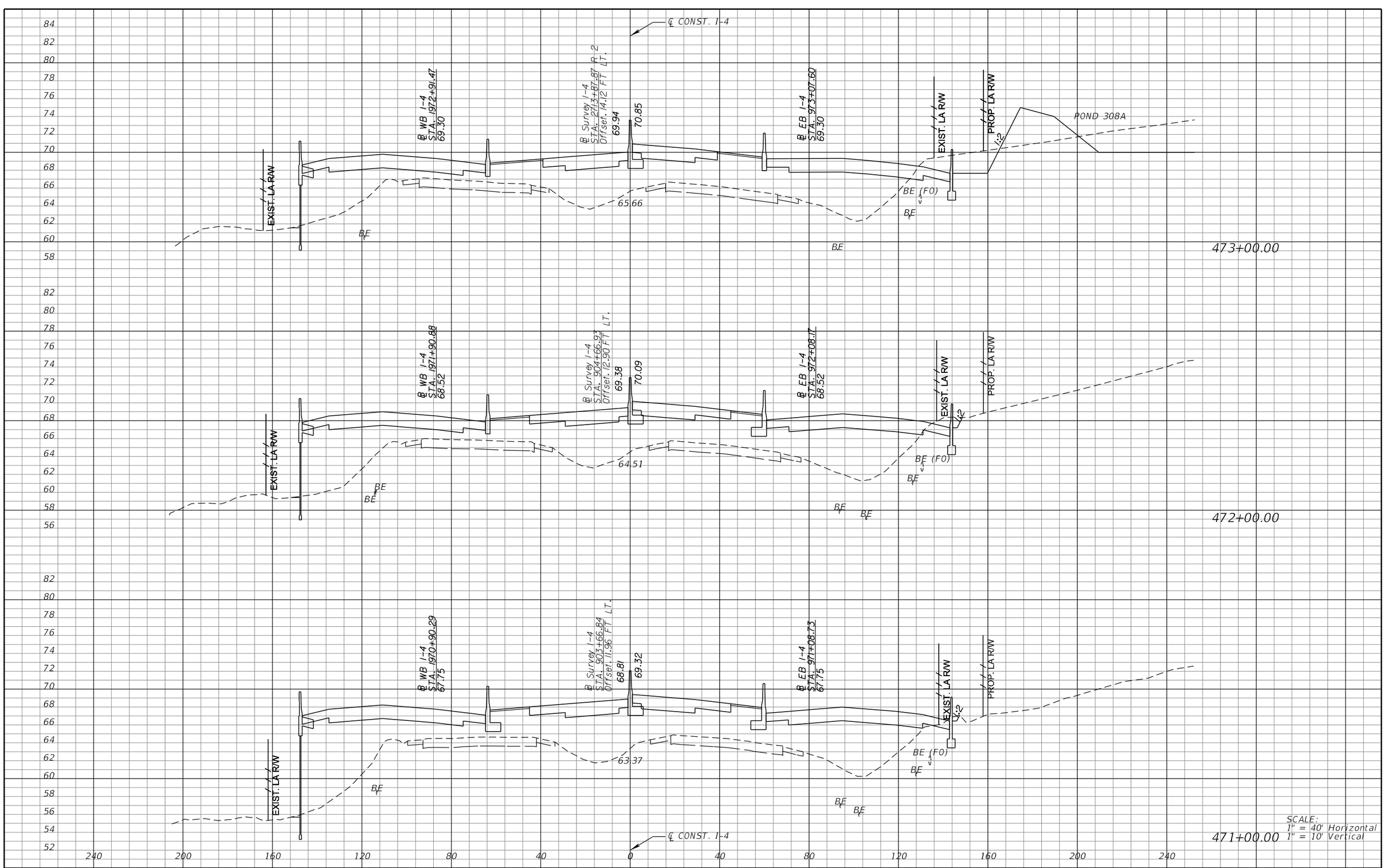

REVISIONS			
DATE	DESCRIPTION	DATE	DESCRIPTION

MICHAEL J. QUARTETTI, P.E.
P.E. LICENSE NUMBER 45976
PARSONS BRINCKERHOFF, INC.
2202 N WEST SHORE BLVD., SUITE 300
TAMPA, FL 33607
CERTIFICATE OF AUTHORIZATION 00001462

STATE OF FLORIDA
DEPARTMENT OF TRANSPORTATION

ROAD NO.	COUNTY	FINANCIAL PROJECT ID
400	SEMINOLE	242592-4-52-01

CROSS SECTIONS
SR 400 (I-4)

SHEET NO. 448

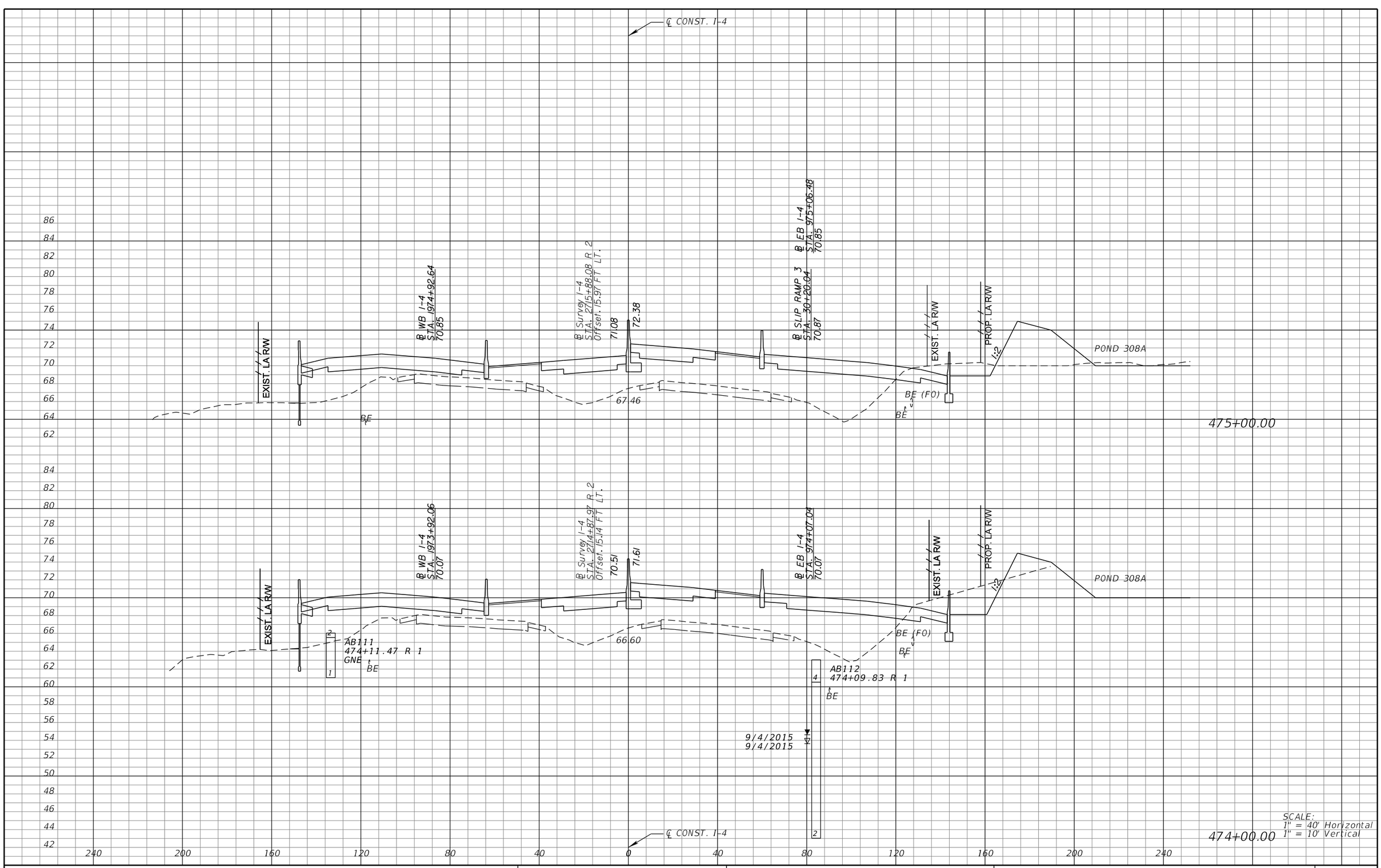

REVISIONS			
DATE	DESCRIPTION	DATE	DESCRIPTION

MICHAEL J. QUARTETTI, P.E.
P.E. LICENSE NUMBER 45976
PARSONS BRINCKERHOFF, INC.
2202 N WEST SHORE BLVD., SUITE 300
TAMPA, FL 33607
CERTIFICATE OF AUTHORIZATION 00001462

STATE OF FLORIDA
DEPARTMENT OF TRANSPORTATION

ROAD NO.	COUNTY	FINANCIAL PROJECT ID
400	SEMINOLE	242592-4-52-01

CROSS SECTIONS
SR 400 (I-4)

SHEET NO. 449

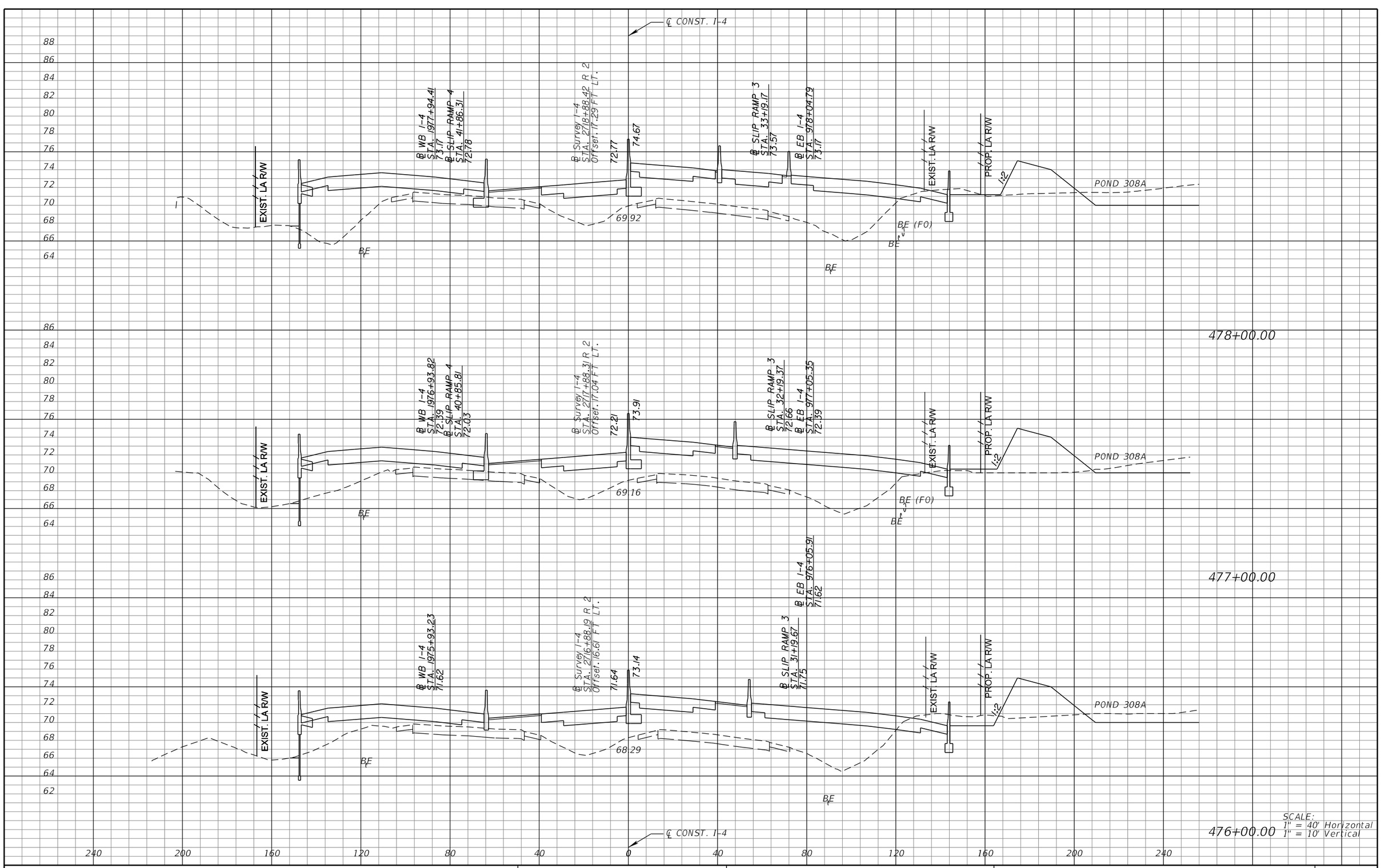

SCALE:
1" = 40' Horizontal
1" = 10' Vertical

REVISIONS			
DATE	DESCRIPTION	DATE	DESCRIPTION

MICHAEL J. QUARTETTI, P.E.
P.E. LICENSE NUMBER 45976
PARSONS BRINCKERHOFF, INC.
2202 N WEST SHORE BLVD., SUITE 300
TAMPA, FL 33607
CERTIFICATE OF AUTHORIZATION 00001462

STATE OF FLORIDA
DEPARTMENT OF TRANSPORTATION

ROAD NO.	COUNTY	FINANCIAL PROJECT ID
400	SEMINOLE	242592-4-52-01

CROSS SECTIONS
SR 400 (I-4)

SHEET NO. 450

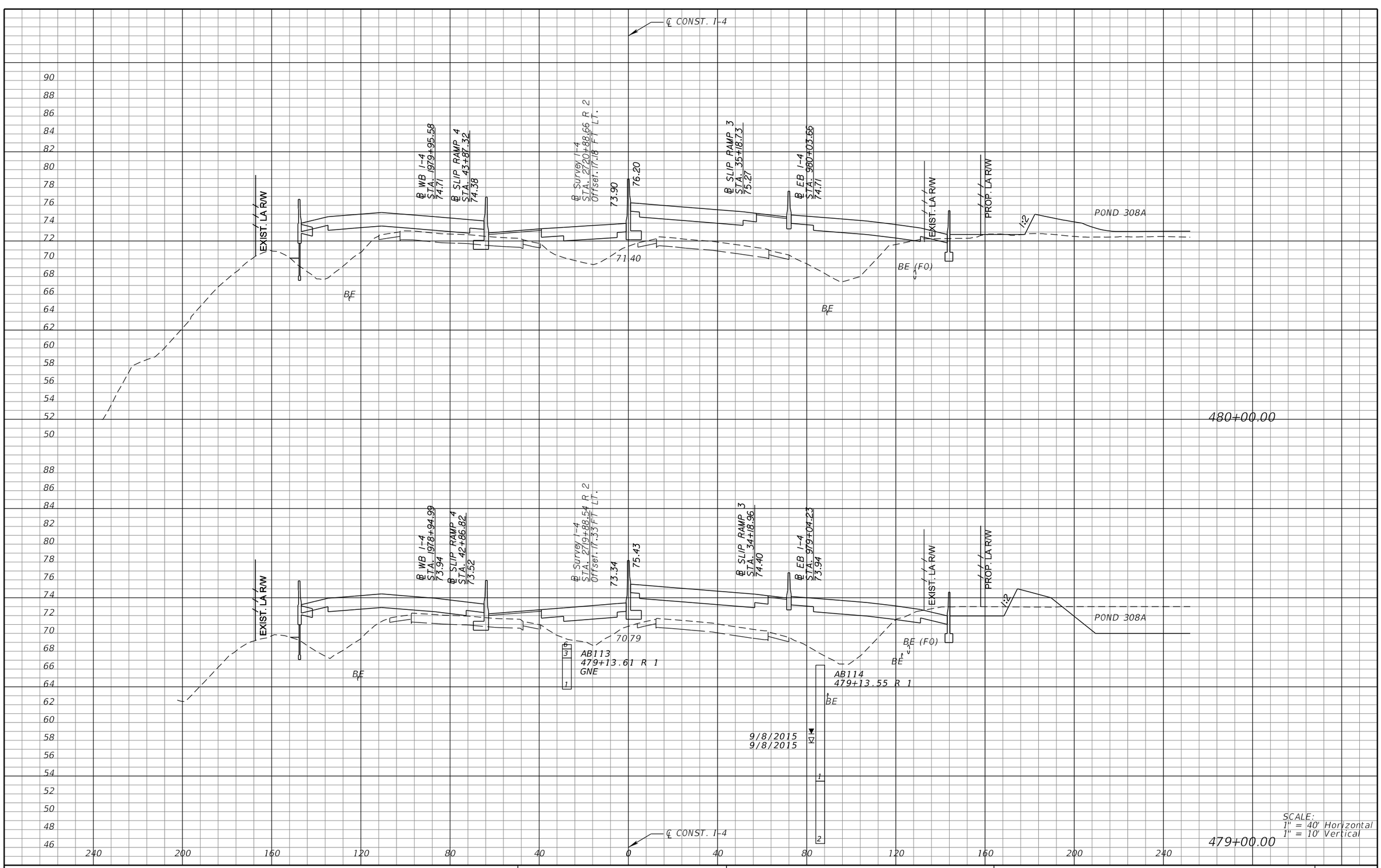

REVISIONS			
DATE	DESCRIPTION	DATE	DESCRIPTION

MICHAEL J. QUARTETTI, P.E.
P.E. LICENSE NUMBER 45976
PARSONS BRINCKERHOFF, INC.
2202 N WEST SHORE BLVD., SUITE 300
TAMPA, FL 33607
CERTIFICATE OF AUTHORIZATION 00001462

STATE OF FLORIDA
DEPARTMENT OF TRANSPORTATION

ROAD NO.	COUNTY	FINANCIAL PROJECT ID
400	SEMINOLE	242592-4-52-01

CROSS SECTIONS
SR 400 (I-4)

SHEET NO. 451



SCALE:
1" = 40' Horizontal
1" = 10' Vertical

REVISIONS			
DATE	DESCRIPTION	DATE	DESCRIPTION

MICHAEL J. QUARTETTI, P.E.
P.E. LICENSE NUMBER 45976
PARSONS BRINCKERHOFF, INC.
2202 N WEST SHORE BLVD., SUITE 300
TAMPA, FL 33607
CERTIFICATE OF AUTHORIZATION 00001462

STATE OF FLORIDA
DEPARTMENT OF TRANSPORTATION

ROAD NO.	COUNTY	FINANCIAL PROJECT ID
400	SEMINOLE	242592-4-52-01

CROSS SECTIONS
SR 400 (I-4)

SHEET NO. 452

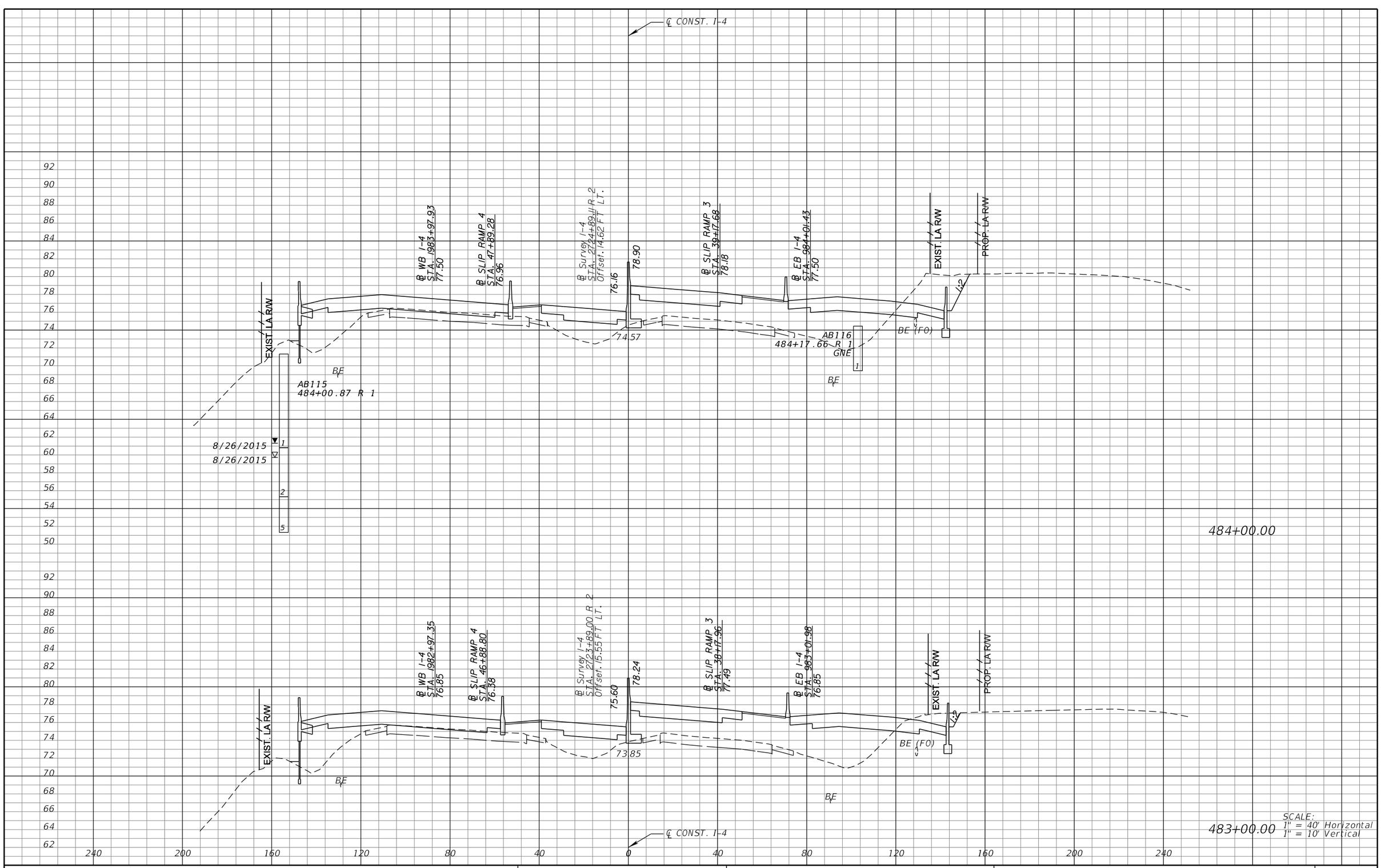

REVISIONS			
DATE	DESCRIPTION	DATE	DESCRIPTION

MICHAEL J. QUARTETTI, P.E.
P.E. LICENSE NUMBER 45976
PARSONS BRINCKERHOFF, INC.
2202 N WEST SHORE BLVD., SUITE 300
TAMPA, FL 33607
CERTIFICATE OF AUTHORIZATION 00001462

STATE OF FLORIDA
DEPARTMENT OF TRANSPORTATION

ROAD NO.	COUNTY	FINANCIAL PROJECT ID
400	SEMINOLE	242592-4-52-01

CROSS SECTIONS
SR 400 (I-4)

SHEET NO. 453

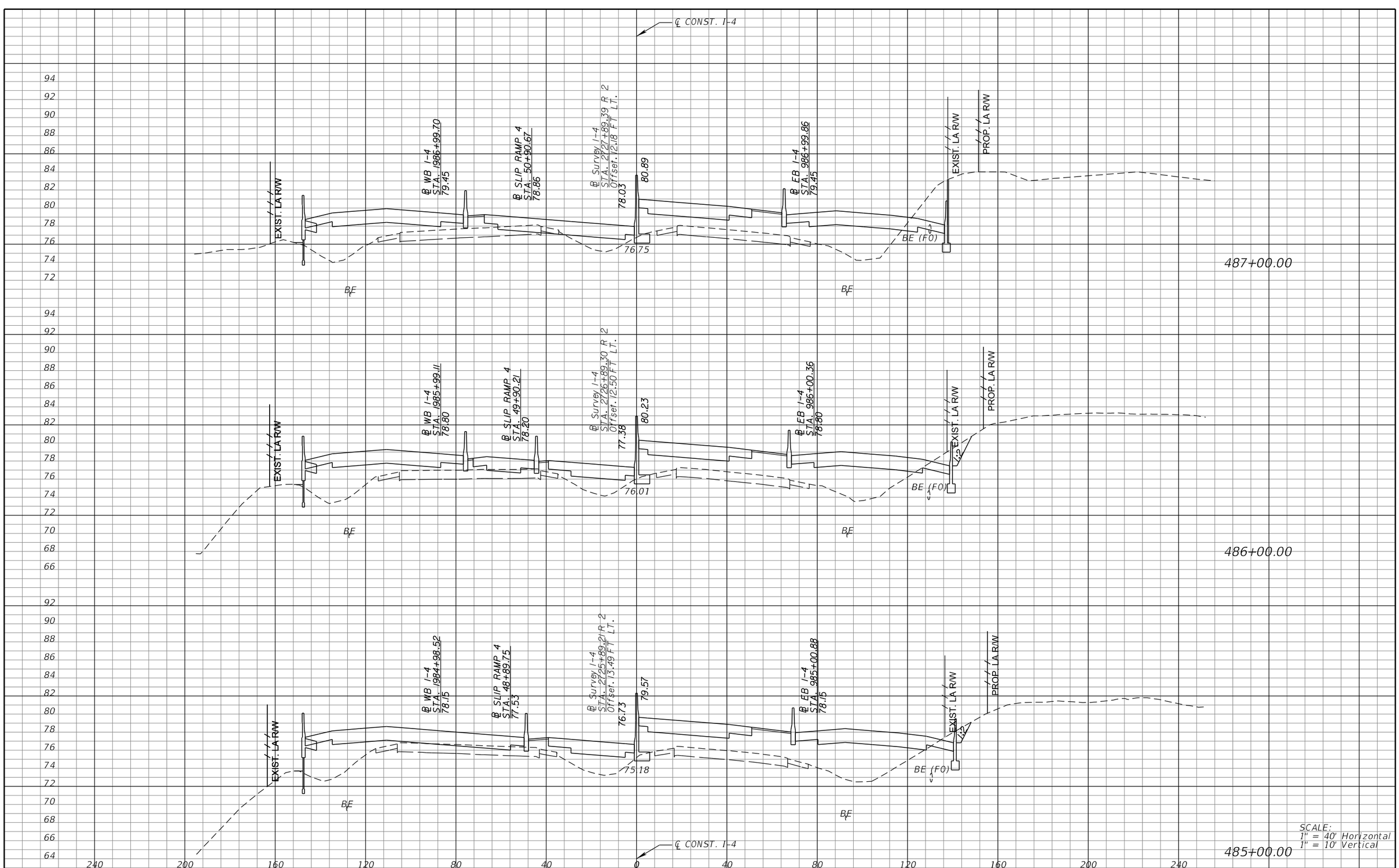

SCALE:
1" = 40' Horizontal
1" = 10' Vertical

REVISIONS			
DATE	DESCRIPTION	DATE	DESCRIPTION

MICHAEL J. QUARTETTI, P.E.
P.E. LICENSE NUMBER 45976
PARSONS BRINCKERHOFF, INC.
2202 N WEST SHORE BLVD., SUITE 300
TAMPA, FL 33607
CERTIFICATE OF AUTHORIZATION 00001462

STATE OF FLORIDA
DEPARTMENT OF TRANSPORTATION

ROAD NO.	COUNTY	FINANCIAL PROJECT ID
400	SEMINOLE	242592-4-52-01

CROSS SECTIONS
SR 400 (I-4)

SHEET NO. 454

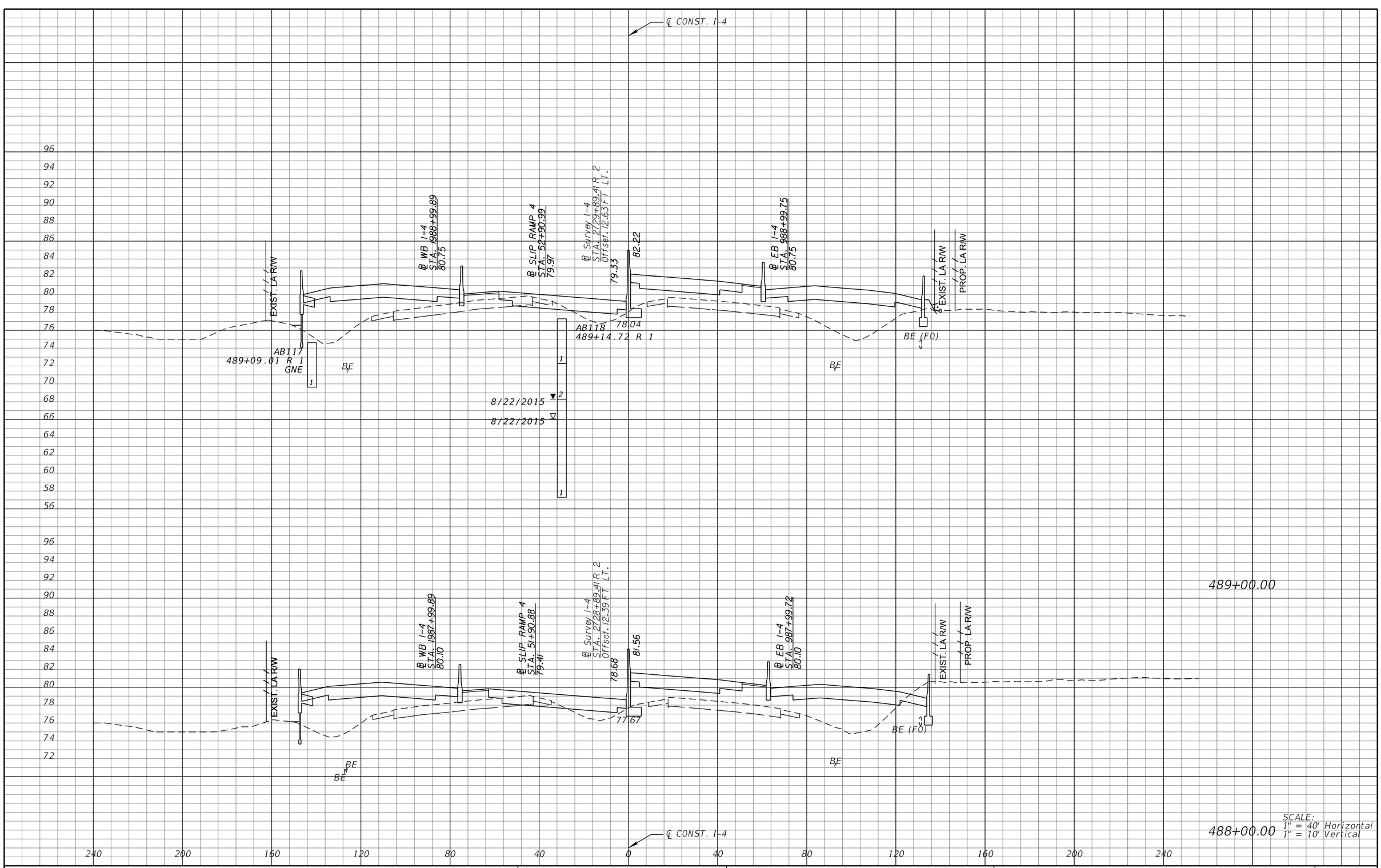

REVISIONS			
DATE	DESCRIPTION	DATE	DESCRIPTION

MICHAEL J. QUARTETTI, P.E.
P.E. LICENSE NUMBER 45976
PARSONS BRINCKERHOFF, INC.
2202 N WEST SHORE BLVD., SUITE 300
TAMPA, FL 33607
CERTIFICATE OF AUTHORIZATION 00001462

STATE OF FLORIDA
DEPARTMENT OF TRANSPORTATION

ROAD NO.	COUNTY	FINANCIAL PROJECT ID
400	SEMINOLE	242592-4-52-01

CROSS SECTIONS
SR 400 (I-4)

SHEET NO. 455

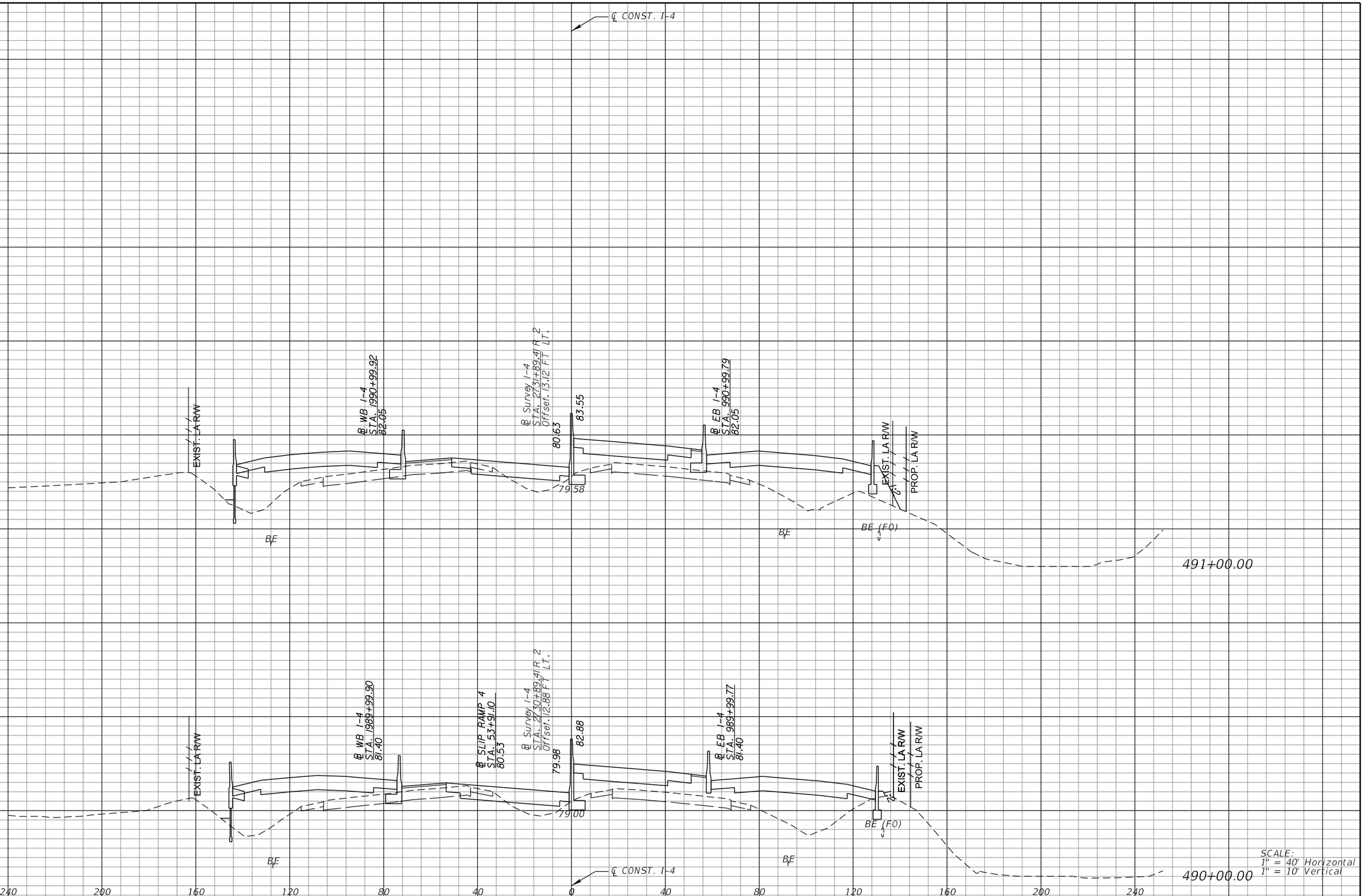

REVISIONS			
DATE	DESCRIPTION	DATE	DESCRIPTION

MICHAEL J. QUARTETTI, P.E.
P.E. LICENSE NUMBER 45976
PARSONS BRINCKERHOFF, INC.
2202 N WEST SHORE BLVD., SUITE 300
TAMPA, FL 33607
CERTIFICATE OF AUTHORIZATION 00001462

STATE OF FLORIDA
DEPARTMENT OF TRANSPORTATION

ROAD NO.	COUNTY	FINANCIAL PROJECT ID
400	SEMINOLE	242592-4-52-01

CROSS SECTIONS
SR 400 (I-4)

SHEET NO. 456

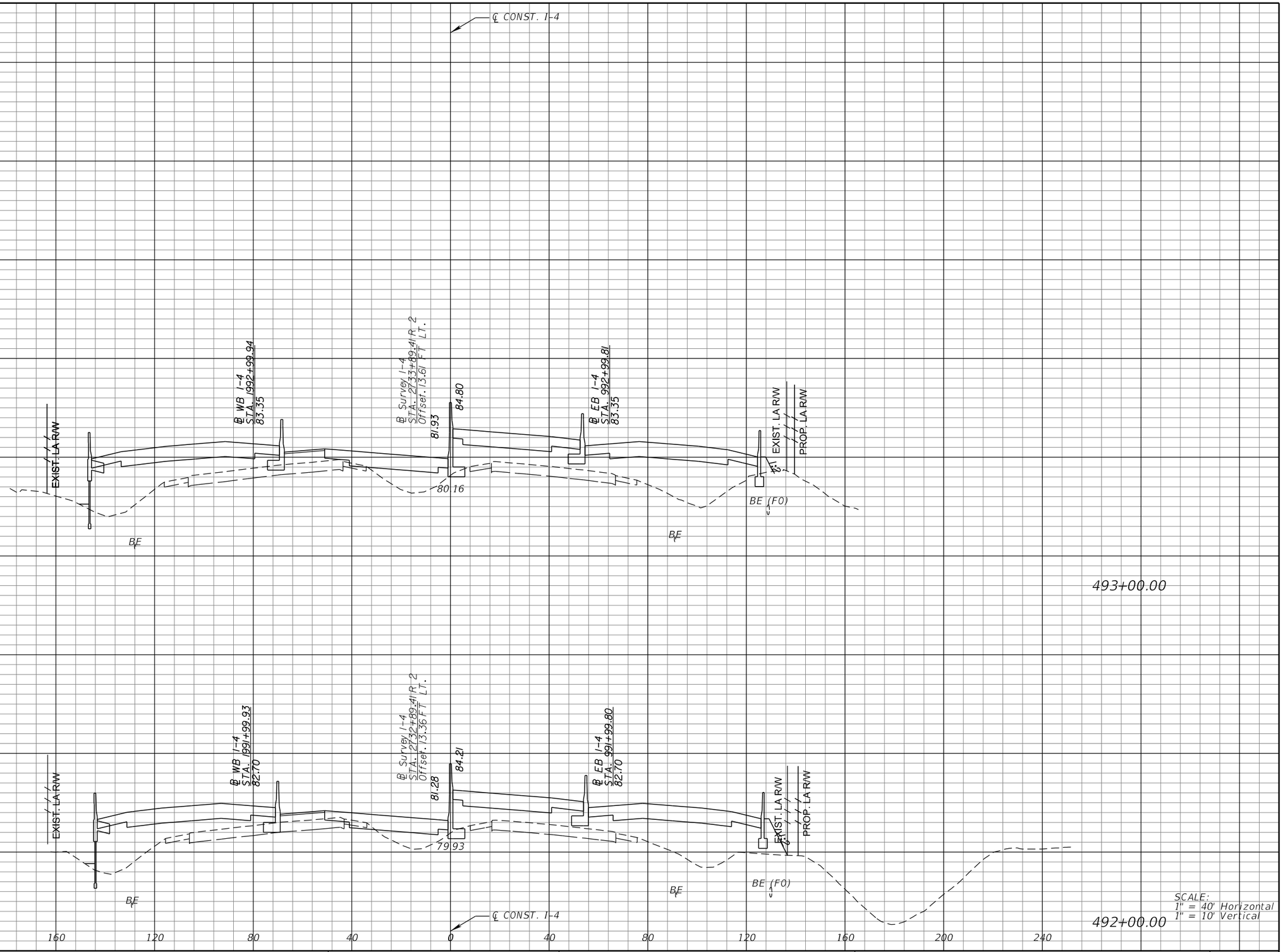

REVISIONS			
DATE	DESCRIPTION	DATE	DESCRIPTION

MICHAEL J. QUARTETTI, P.E.
P.E. LICENSE NUMBER 45976
PARSONS BRINCKERHOFF, INC.
2202 N WEST SHORE BLVD., SUITE 300
TAMPA, FL 33607
CERTIFICATE OF AUTHORIZATION 00001462

STATE OF FLORIDA
DEPARTMENT OF TRANSPORTATION

ROAD NO.	COUNTY	FINANCIAL PROJECT ID
400	SEMINOLE	242592-4-52-01

CROSS SECTIONS
SR 400 (I-4)

SHEET NO. 457

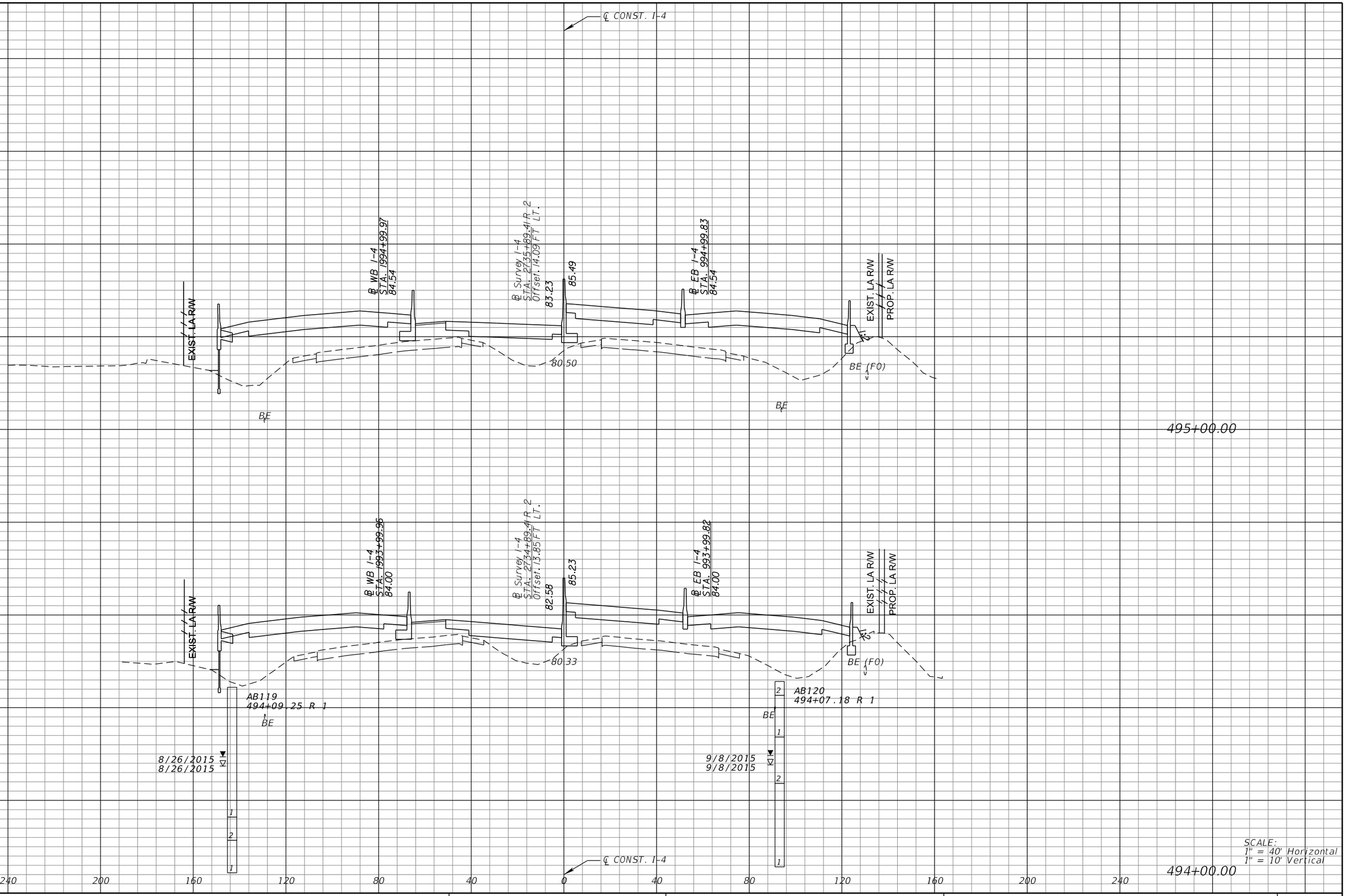

REVISIONS			
DATE	DESCRIPTION	DATE	DESCRIPTION

MICHAEL J. QUARTETTI, P.E.
P.E. LICENSE NUMBER 45976
PARSONS BRINCKERHOFF, INC.
2202 N WEST SHORE BLVD., SUITE 300
TAMPA, FL 33607
CERTIFICATE OF AUTHORIZATION 00001462

STATE OF FLORIDA
DEPARTMENT OF TRANSPORTATION

ROAD NO.	COUNTY	FINANCIAL PROJECT ID
400	SEMINOLE	242592-4-52-01

CROSS SECTIONS
SR 400 (I-4)

SHEET NO. 458

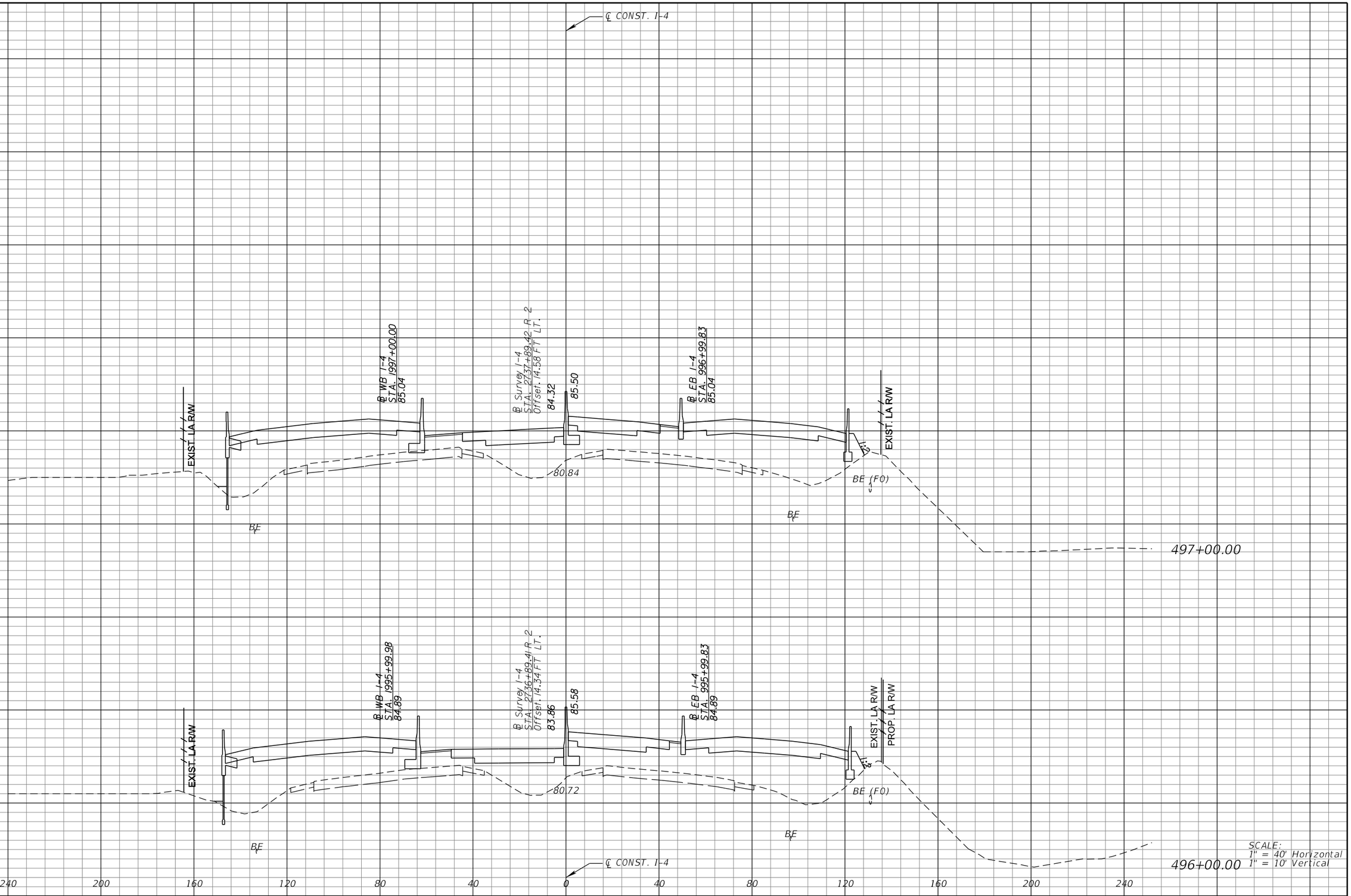

SCALE:
1" = 40' Horizontal
1" = 10' Vertical

REVISIONS			
DATE	DESCRIPTION	DATE	DESCRIPTION

MICHAEL J. QUARTETTI, P.E.
P.E. LICENSE NUMBER 45976
PARSONS BRINCKERHOFF, INC.
2202 N WEST SHORE BLVD., SUITE 300
TAMPA, FL 33607
CERTIFICATE OF AUTHORIZATION 00001462

STATE OF FLORIDA
DEPARTMENT OF TRANSPORTATION

ROAD NO.	COUNTY	FINANCIAL PROJECT ID
400	SEMINOLE	242592-4-52-01

CROSS SECTIONS
SR 400 (I-4)

SHEET NO. 459

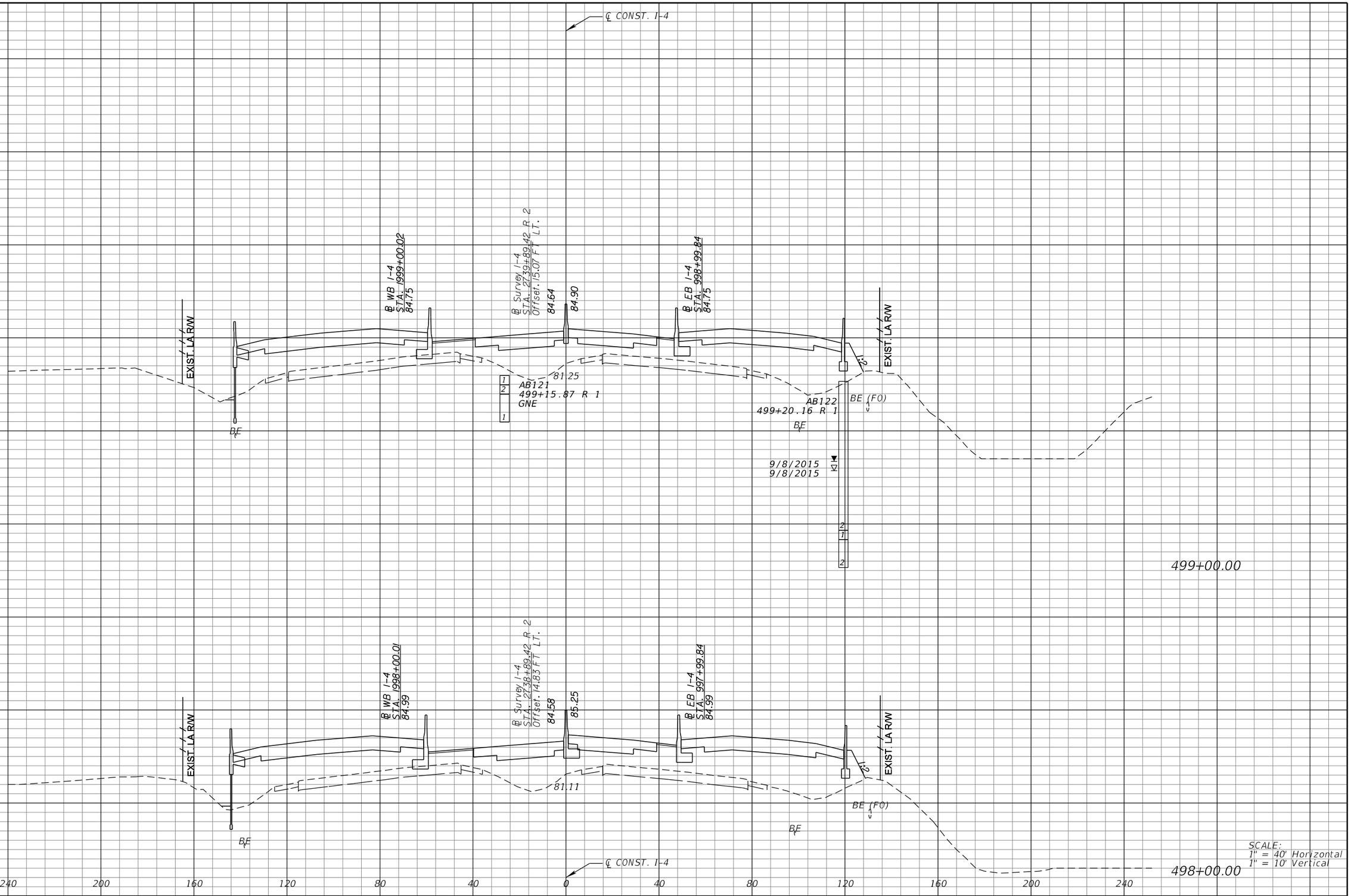

REVISIONS			
DATE	DESCRIPTION	DATE	DESCRIPTION

MICHAEL J. QUARTETTI, P.E.
P.E. LICENSE NUMBER 45976
PARSONS BRINCKERHOFF, INC.
2202 N WEST SHORE BLVD., SUITE 300
TAMPA, FL 33607
CERTIFICATE OF AUTHORIZATION 00001462

STATE OF FLORIDA
DEPARTMENT OF TRANSPORTATION

ROAD NO.	COUNTY	FINANCIAL PROJECT ID
400	SEMINOLE	242592-4-52-01

CROSS SECTIONS
SR 400 (I-4)

SHEET NO. 460

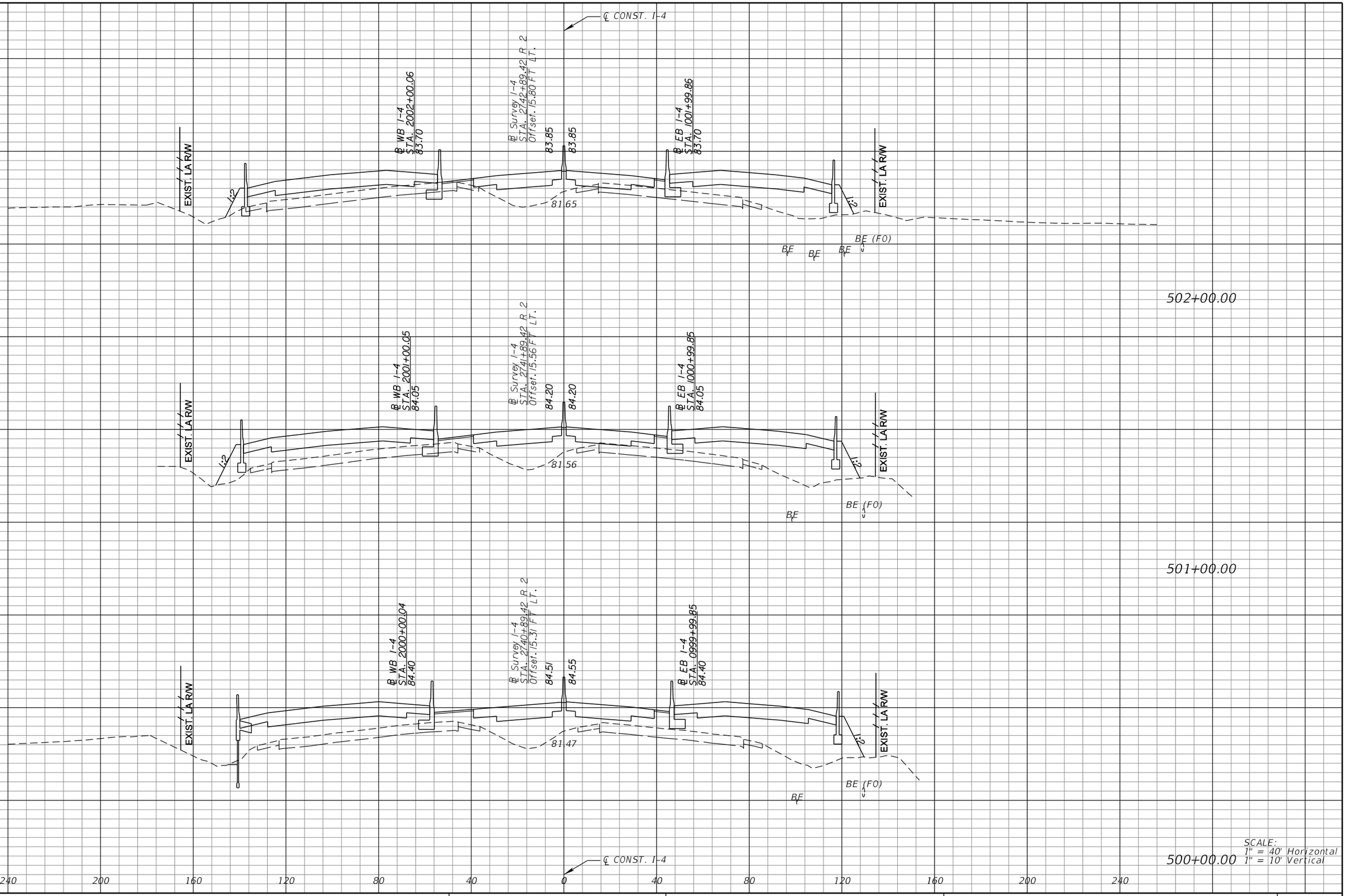

SCALE:
1" = 40' Horizontal
1" = 10' Vertical

REVISIONS			
DATE	DESCRIPTION	DATE	DESCRIPTION

MICHAEL J. QUARTETTI, P.E.
P.E. LICENSE NUMBER 45976
PARSONS BRINCKERHOFF, INC.
2202 N WEST SHORE BLVD., SUITE 300
TAMPA, FL 33607
CERTIFICATE OF AUTHORIZATION 00001462

STATE OF FLORIDA
DEPARTMENT OF TRANSPORTATION

ROAD NO.	COUNTY	FINANCIAL PROJECT ID
400	SEMINOLE	242592-4-52-01

CROSS SECTIONS
SR 400 (I-4)

SHEET NO. 461

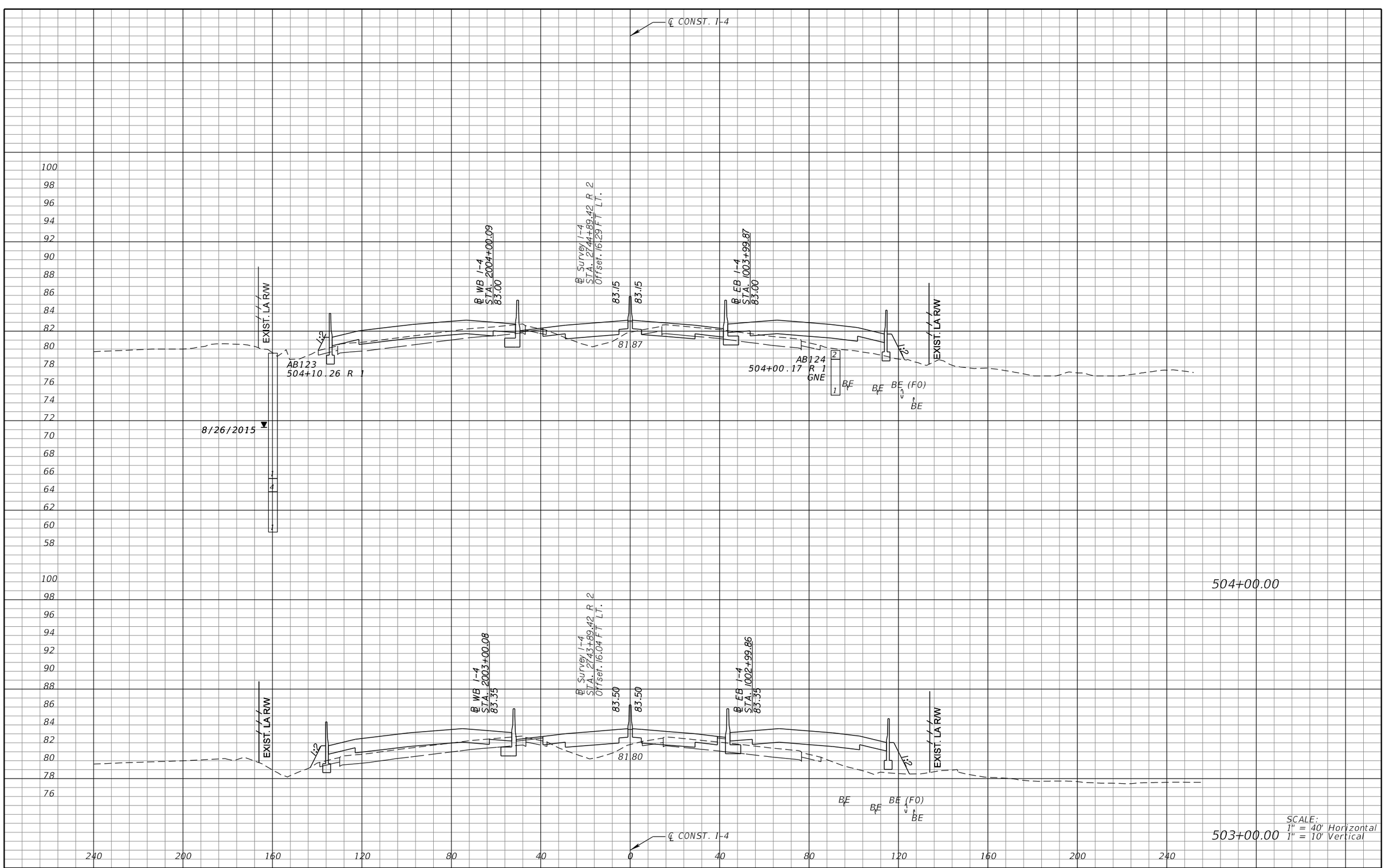

REVISIONS			
DATE	DESCRIPTION	DATE	DESCRIPTION

MICHAEL J. QUARTETTI, P.E.
P.E. LICENSE NUMBER 45976
PARSONS BRINCKERHOFF, INC.
2202 N WEST SHORE BLVD., SUITE 300
TAMPA, FL 33607
CERTIFICATE OF AUTHORIZATION 00001462

STATE OF FLORIDA
DEPARTMENT OF TRANSPORTATION

ROAD NO.	COUNTY	FINANCIAL PROJECT ID
400	SEMINOLE	242592-4-52-01

CROSS SECTIONS
SR 400 (I-4)

SHEET NO. 462

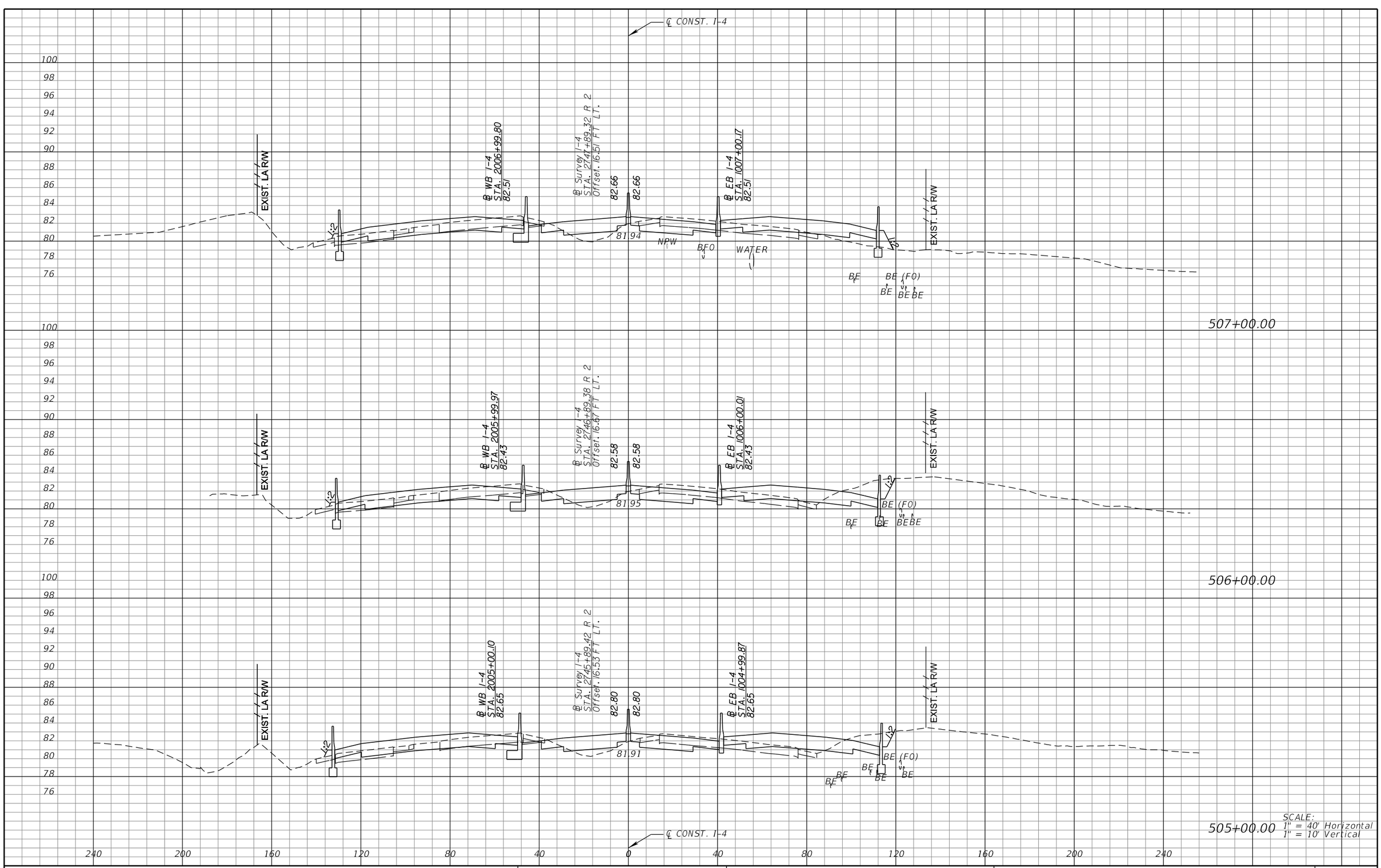

SCALE:
1" = 40' Horizontal
1" = 10' Vertical

REVISIONS			
DATE	DESCRIPTION	DATE	DESCRIPTION

MICHAEL J. QUARTETTI, P.E.
P.E. LICENSE NUMBER 45976
PARSONS BRINCKERHOFF, INC.
2202 N WEST SHORE BLVD., SUITE 300
TAMPA, FL 33607
CERTIFICATE OF AUTHORIZATION 00001462

STATE OF FLORIDA
DEPARTMENT OF TRANSPORTATION

ROAD NO.	COUNTY	FINANCIAL PROJECT ID
400	SEMINOLE	242592-4-52-01

CROSS SECTIONS
SR 400 (I-4)

SHEET NO. 463

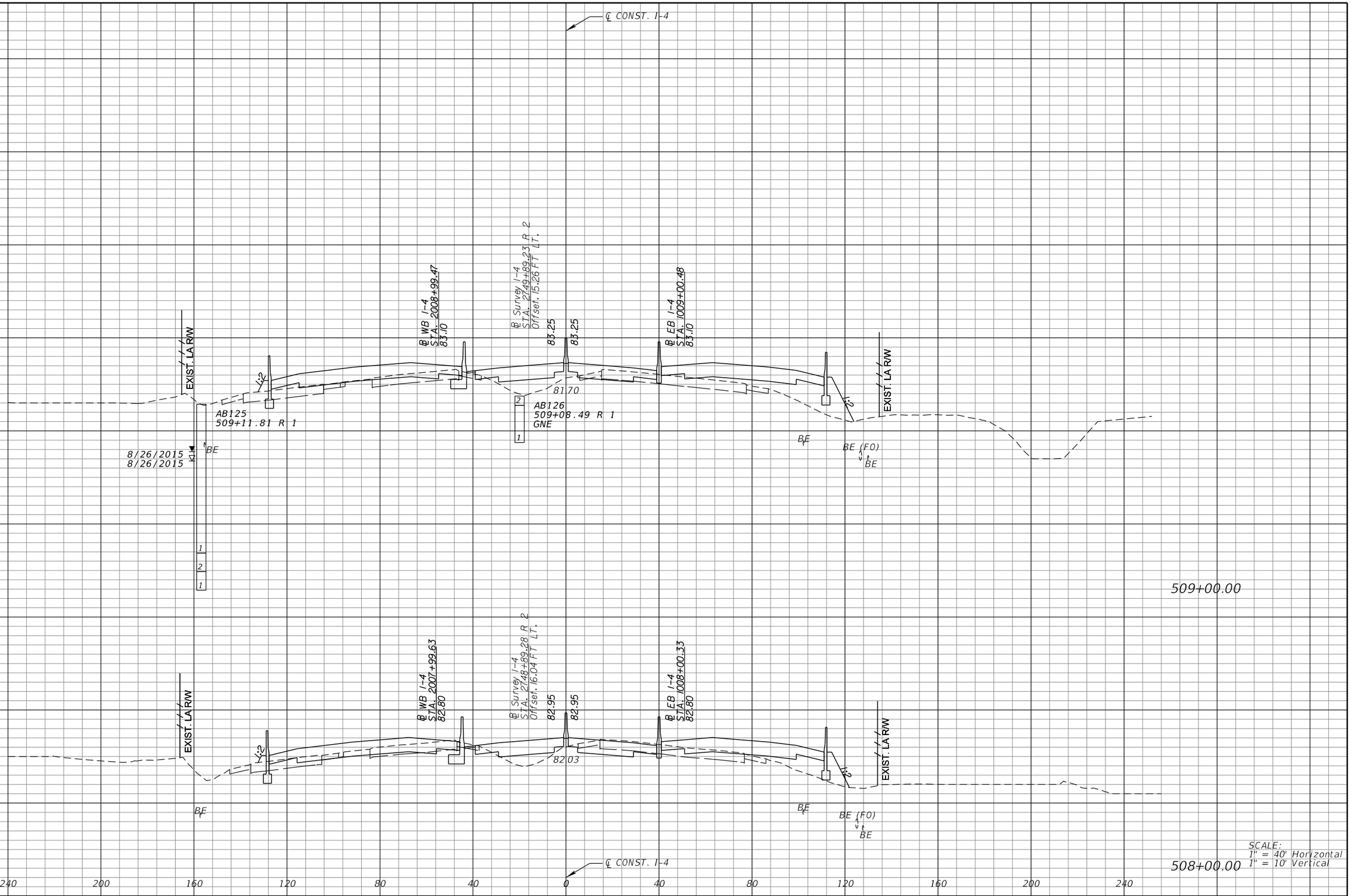

REVISIONS			
DATE	DESCRIPTION	DATE	DESCRIPTION

MICHAEL J. QUARTETTI, P.E.
P.E. LICENSE NUMBER 45976
PARSONS BRINCKERHOFF, INC.
2202 N WEST SHORE BLVD., SUITE 300
TAMPA, FL 33607
CERTIFICATE OF AUTHORIZATION 00001462

STATE OF FLORIDA
DEPARTMENT OF TRANSPORTATION

ROAD NO.	COUNTY	FINANCIAL PROJECT ID
400	SEMINOLE	242592-4-52-01

CROSS SECTIONS
SR 400 (I-4)

SHEET NO. 464

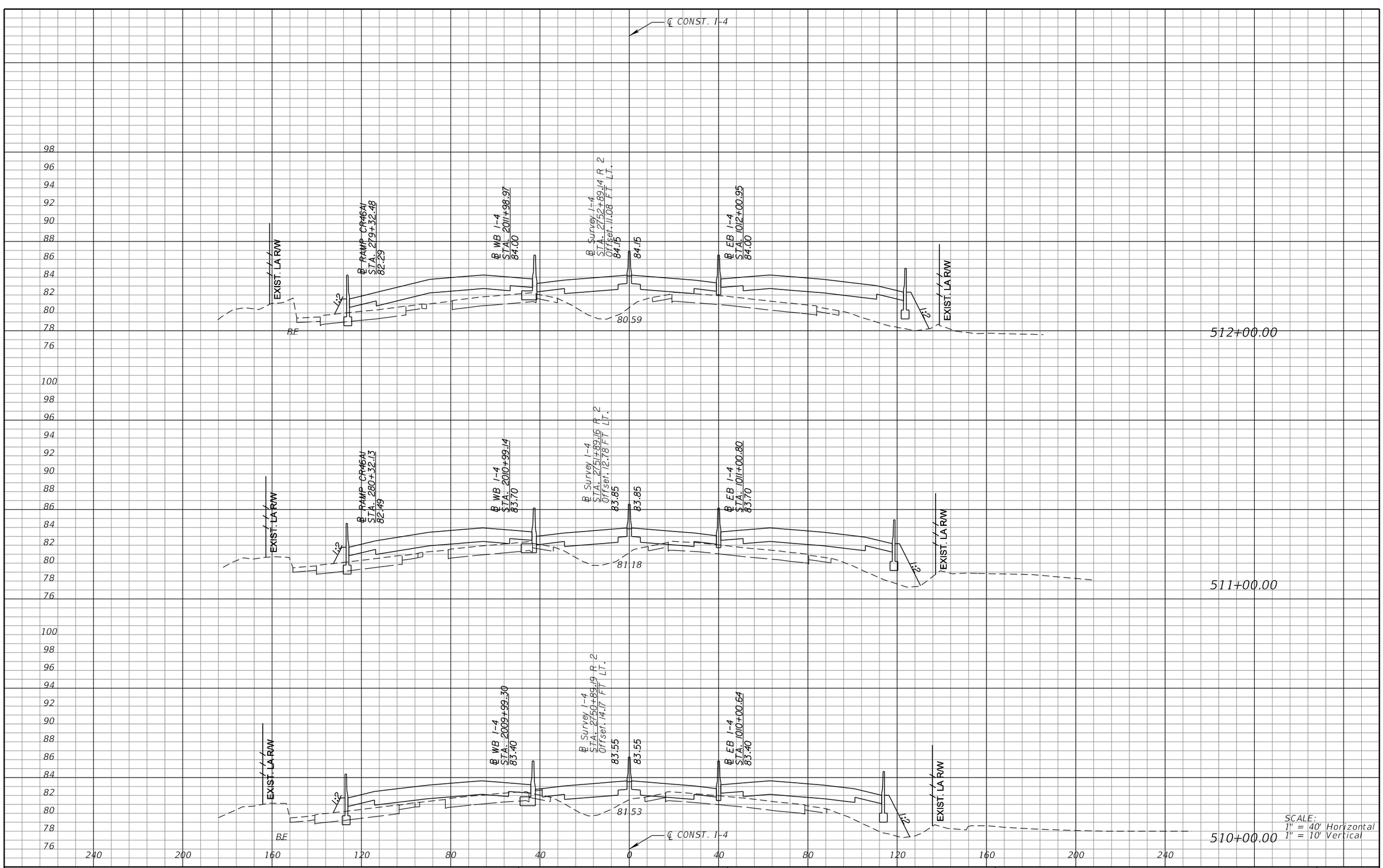

REVISIONS			
DATE	DESCRIPTION	DATE	DESCRIPTION

MICHAEL J. QUARTETTI, P.E.
P.E. LICENSE NUMBER 45976
PARSONS BRINCKERHOFF, INC.
2202 N WEST SHORE BLVD., SUITE 300
TAMPA, FL 33607
CERTIFICATE OF AUTHORIZATION 00001462

STATE OF FLORIDA
DEPARTMENT OF TRANSPORTATION

ROAD NO.	COUNTY	FINANCIAL PROJECT ID
400	SEMINOLE	242592-4-52-01

CROSS SECTIONS
SR 400 (I-4)

SHEET NO. 465

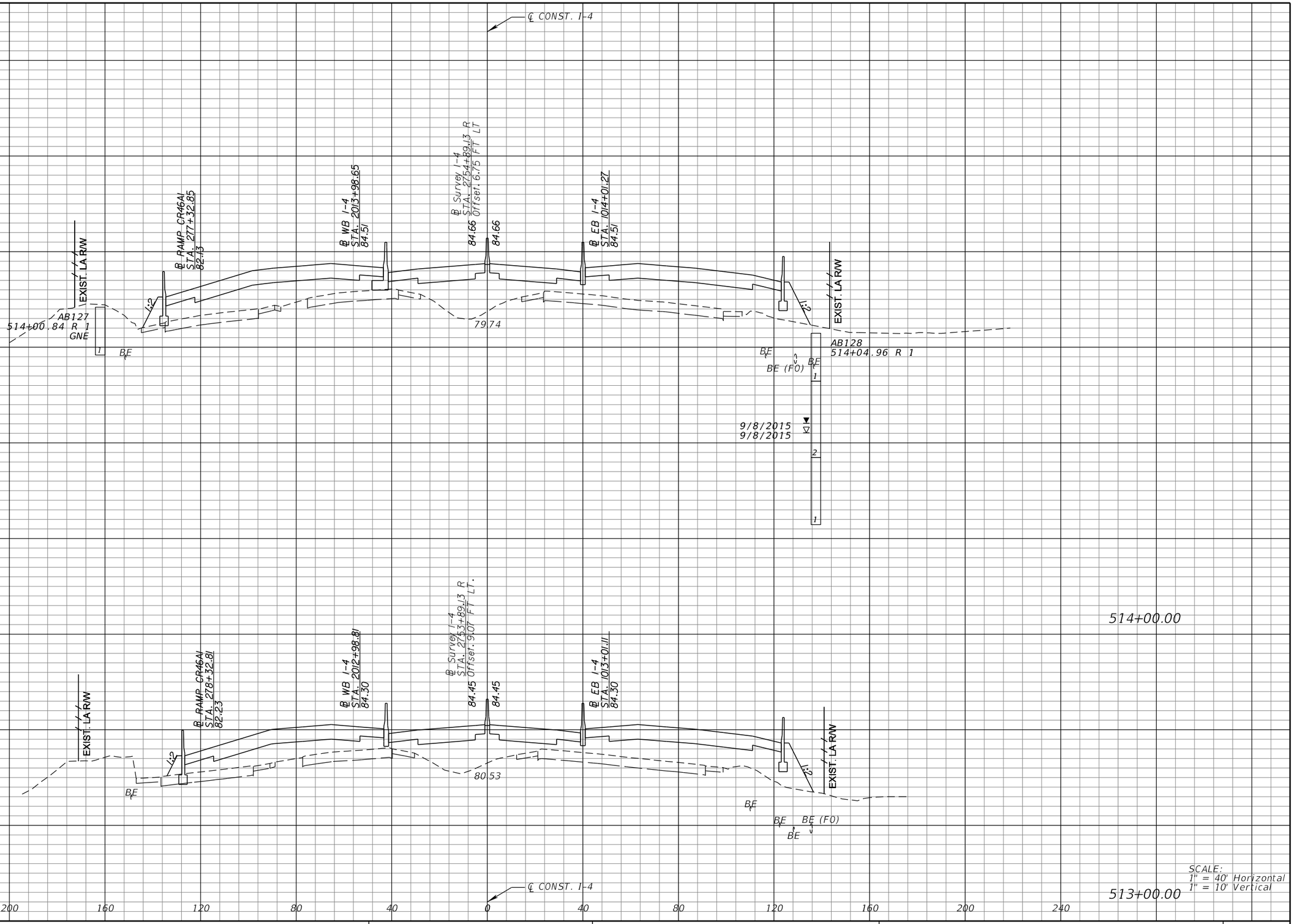

SCALE:
1" = 40' Horizontal
1" = 10' Vertical

REVISIONS			
DATE	DESCRIPTION	DATE	DESCRIPTION

MICHAEL J. QUARTETTI, P.E.
P.E. LICENSE NUMBER 45976
PARSONS BRINCKERHOFF, INC.
2202 N WEST SHORE BLVD., SUITE 300
TAMPA, FL 33607
CERTIFICATE OF AUTHORIZATION 00001462

STATE OF FLORIDA
DEPARTMENT OF TRANSPORTATION

ROAD NO.	COUNTY	FINANCIAL PROJECT ID
400	SEMINOLE	242592-4-52-01

CROSS SECTIONS
SR 400 (I-4)

SHEET NO. 466

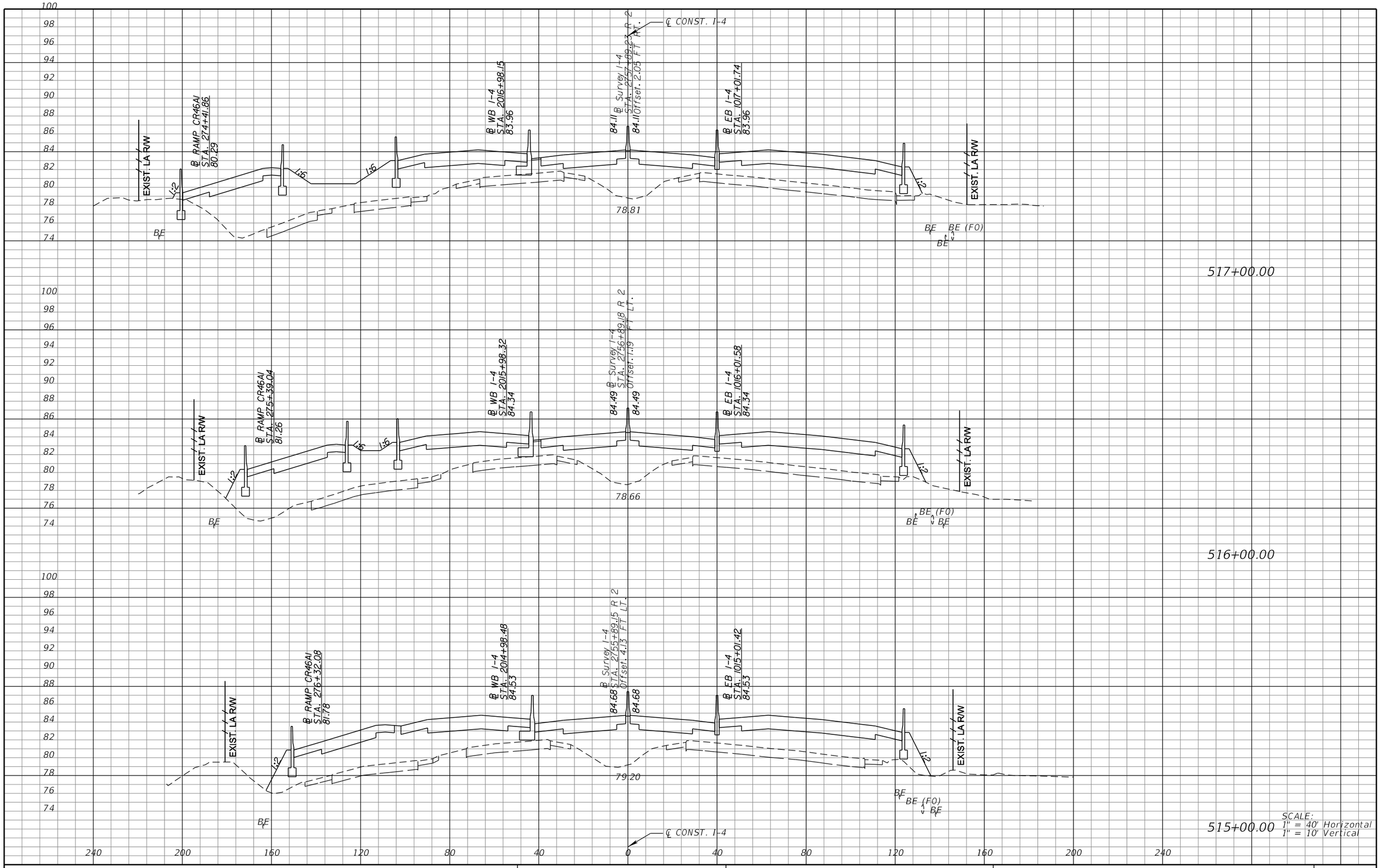

SCALE:
1" = 40' Horizontal
1" = 10' Vertical

REVISIONS			
DATE	DESCRIPTION	DATE	DESCRIPTION

MICHAEL J. QUARTETTI, P.E.
P.E. LICENSE NUMBER 45976
PARSONS BRINCKERHOFF, INC.
2202 N WEST SHORE BLVD., SUITE 300
TAMPA, FL 33607
CERTIFICATE OF AUTHORIZATION 00001462

STATE OF FLORIDA
DEPARTMENT OF TRANSPORTATION

ROAD NO.	COUNTY	FINANCIAL PROJECT ID
400	SEMINOLE	242592-4-52-01

CROSS SECTIONS
SR 400 (I-4)

SHEET NO. 467

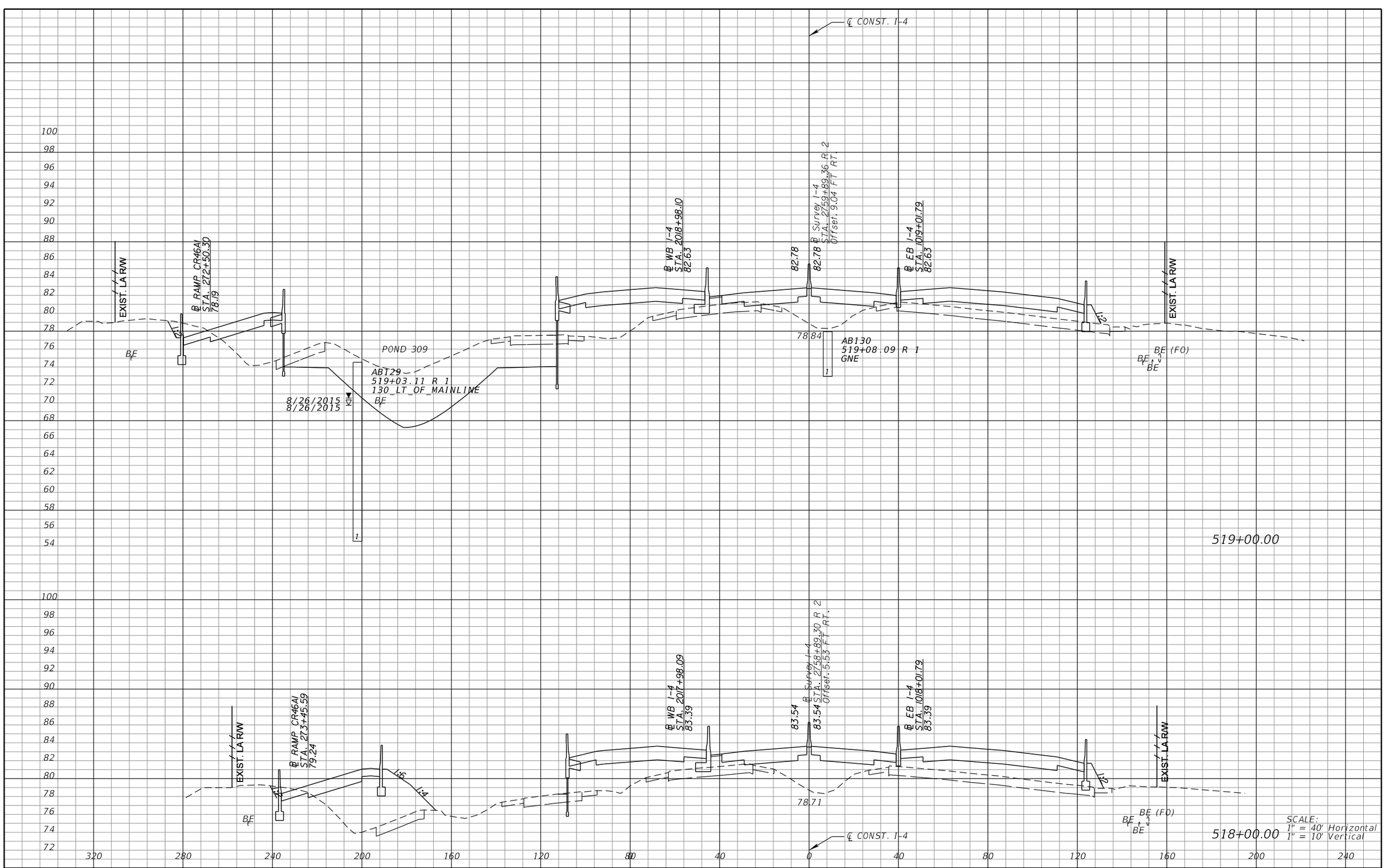

REVISIONS			
DATE	DESCRIPTION	DATE	DESCRIPTION

MICHAEL J. QUARTETTI, P.E.
P.E. LICENSE NUMBER 45976
PARSONS BRINCKERHOFF, INC.
2202 N WEST SHORE BLVD., SUITE 300
TAMPA, FL 33607
CERTIFICATE OF AUTHORIZATION 00001462

STATE OF FLORIDA
DEPARTMENT OF TRANSPORTATION

ROAD NO.	COUNTY	FINANCIAL PROJECT ID
400	SEMINOLE	242592-4-52-01

CROSS SECTIONS
SR 400 (I-4)

SHEET NO. 468

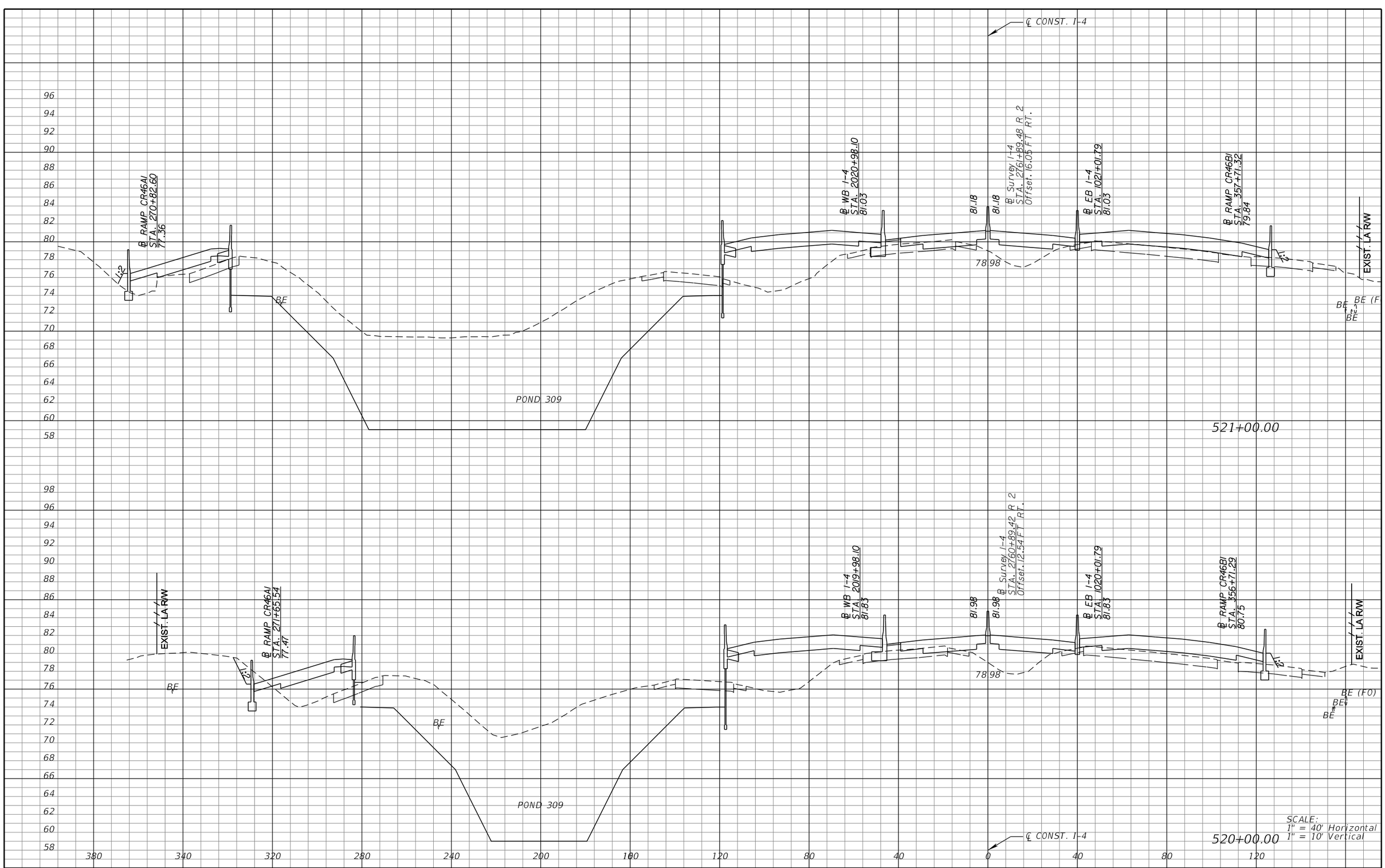

REVISIONS			
DATE	DESCRIPTION	DATE	DESCRIPTION

MICHAEL J. QUARTETTI, P.E.
P.E. LICENSE NUMBER 45976
PARSONS BRINCKERHOFF, INC.
2202 N WEST SHORE BLVD., SUITE 300
TAMPA, FL 33607
CERTIFICATE OF AUTHORIZATION 00001462

STATE OF FLORIDA
DEPARTMENT OF TRANSPORTATION

ROAD NO.	COUNTY	FINANCIAL PROJECT ID
400	SEMINOLE	242592-4-52-01

CROSS SECTIONS
SR 400 (I-4)

SHEET NO. 469

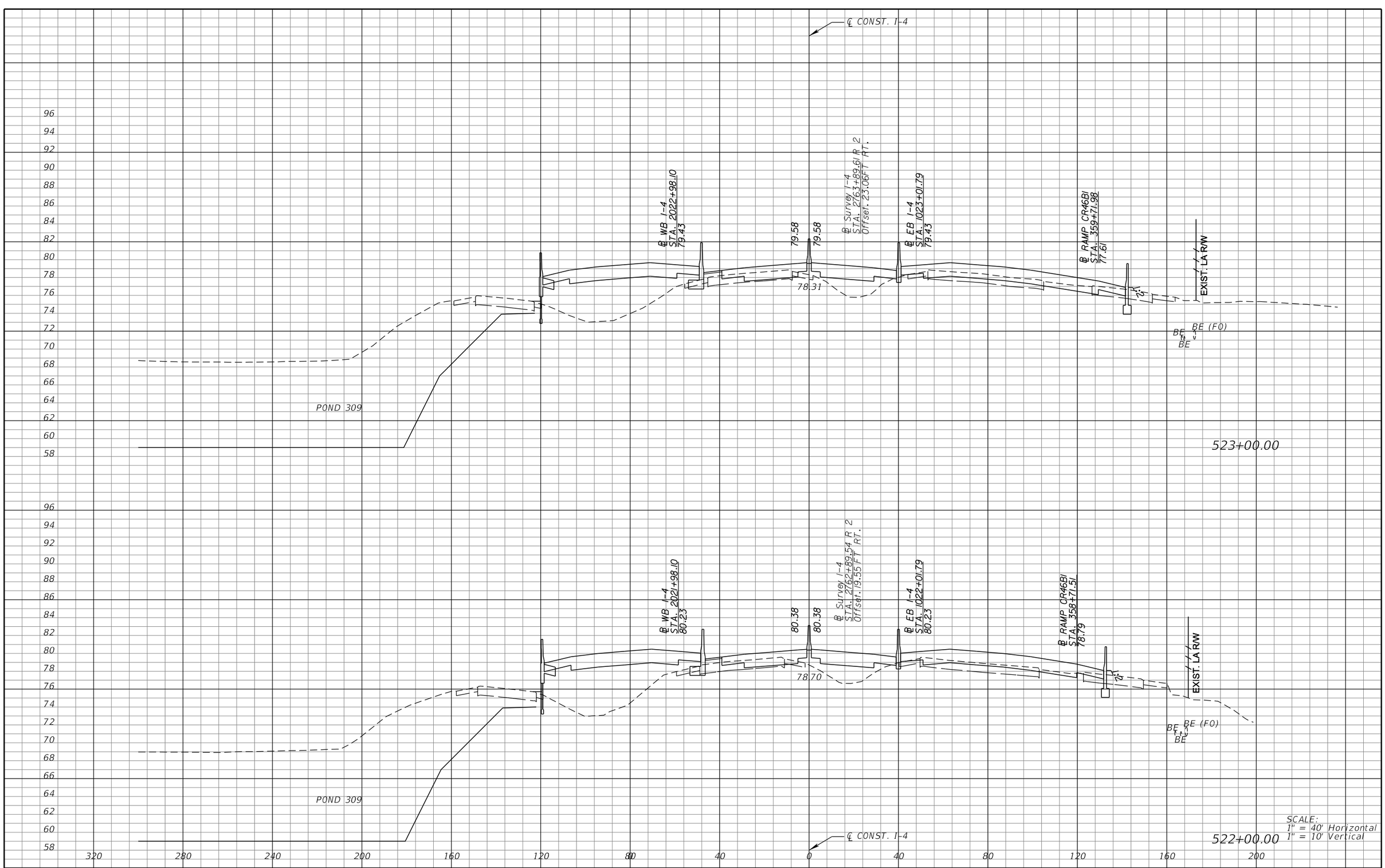

REVISIONS			
DATE	DESCRIPTION	DATE	DESCRIPTION

MICHAEL J. QUARTETTI, P.E.
P.E. LICENSE NUMBER 45976
PARSONS BRINCKERHOFF, INC.
2202 N WEST SHORE BLVD., SUITE 300
TAMPA, FL 33607
CERTIFICATE OF AUTHORIZATION 00001462

STATE OF FLORIDA
DEPARTMENT OF TRANSPORTATION

ROAD NO.	COUNTY	FINANCIAL PROJECT ID
400	SEMINOLE	242592-4-52-01

CROSS SECTIONS
SR 400 (I-4)

SHEET NO. 470

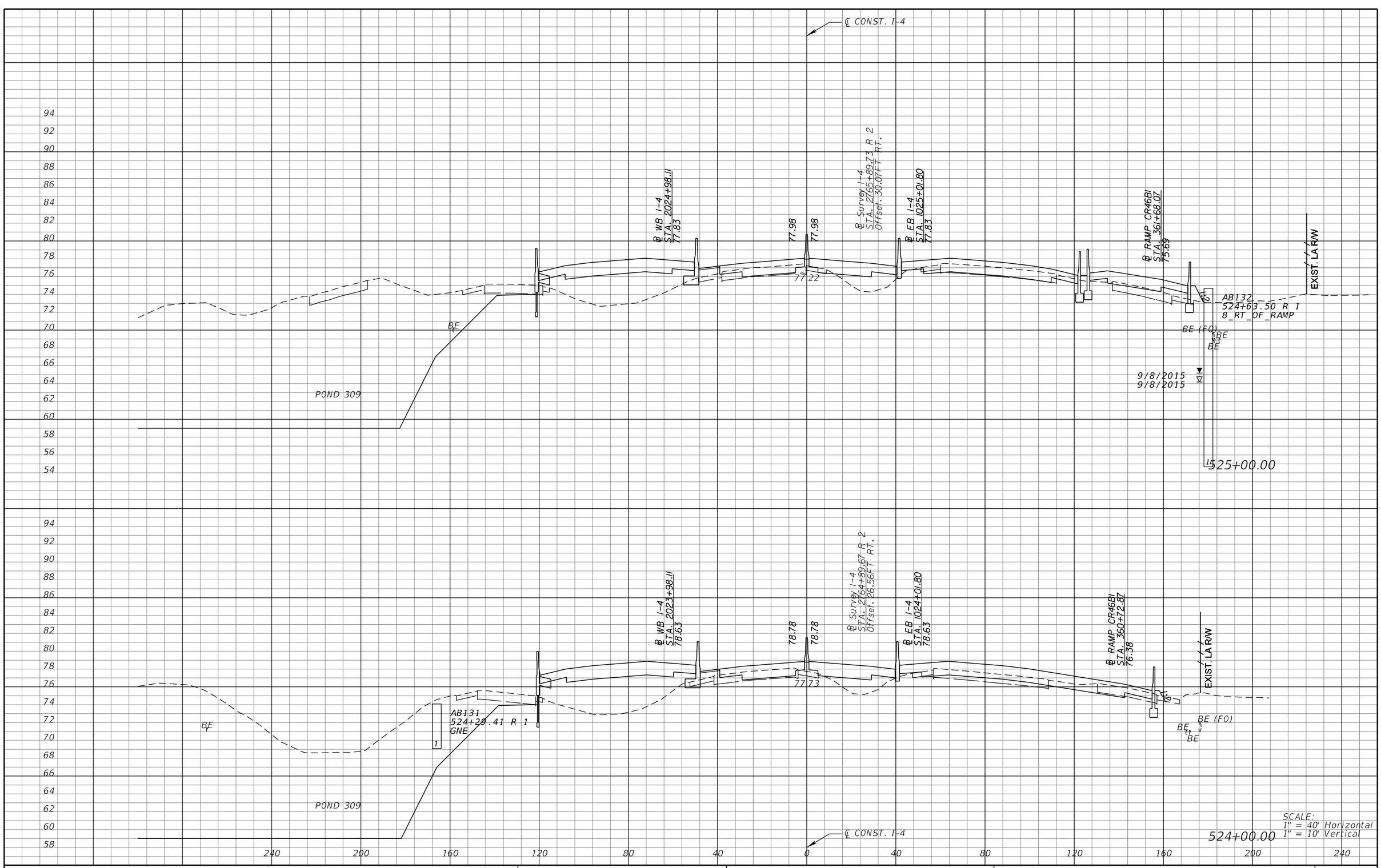

SCALE:
1" = 40' Horizontal
1" = 10' Vertical

REVISIONS			
DATE	DESCRIPTION	DATE	DESCRIPTION

MICHAEL J. QUARTETTI, P.E.
P.E. LICENSE NUMBER 45976
PARSONS BRINCKERHOFF, INC.
2202 N WEST SHORE BLVD., SUITE 300
TAMPA, FL 33607
CERTIFICATE OF AUTHORIZATION 00001462

STATE OF FLORIDA
DEPARTMENT OF TRANSPORTATION

ROAD NO.	COUNTY	FINANCIAL PROJECT ID
400	SEMINOLE	242592-4-52-01

CROSS SECTIONS
SR 400 (I-4)

SHEET NO. 471

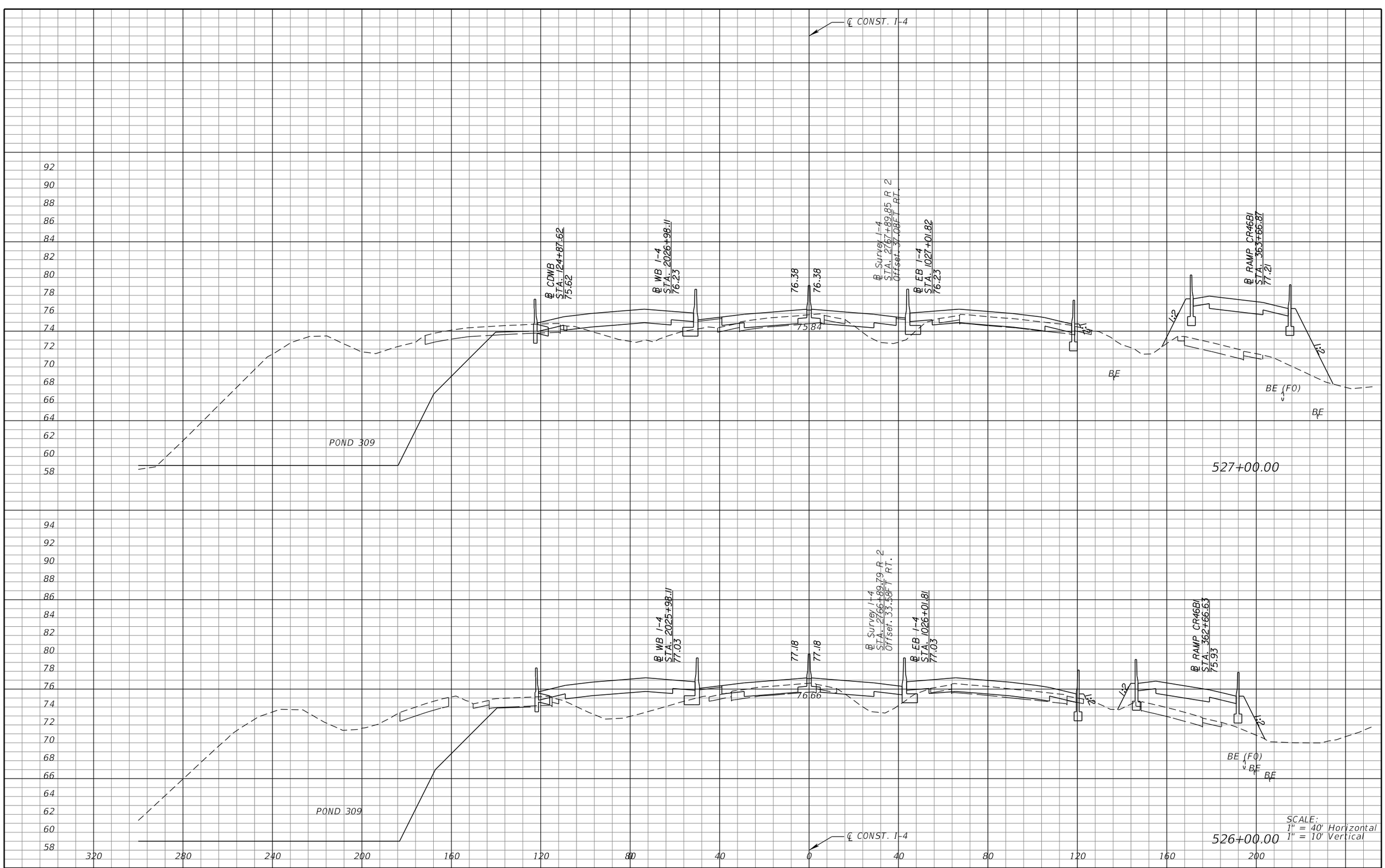

REVISIONS			
DATE	DESCRIPTION	DATE	DESCRIPTION

MICHAEL J. QUARTETTI, P.E.
P.E. LICENSE NUMBER 45976
PARSONS BRINCKERHOFF, INC.
2202 N WEST SHORE BLVD., SUITE 300
TAMPA, FL 33607
CERTIFICATE OF AUTHORIZATION 00001462

STATE OF FLORIDA
DEPARTMENT OF TRANSPORTATION

ROAD NO.	COUNTY	FINANCIAL PROJECT ID
400	SEMINOLE	242592-4-52-01

CROSS SECTIONS
SR 400 (I-4)

SHEET NO. 472

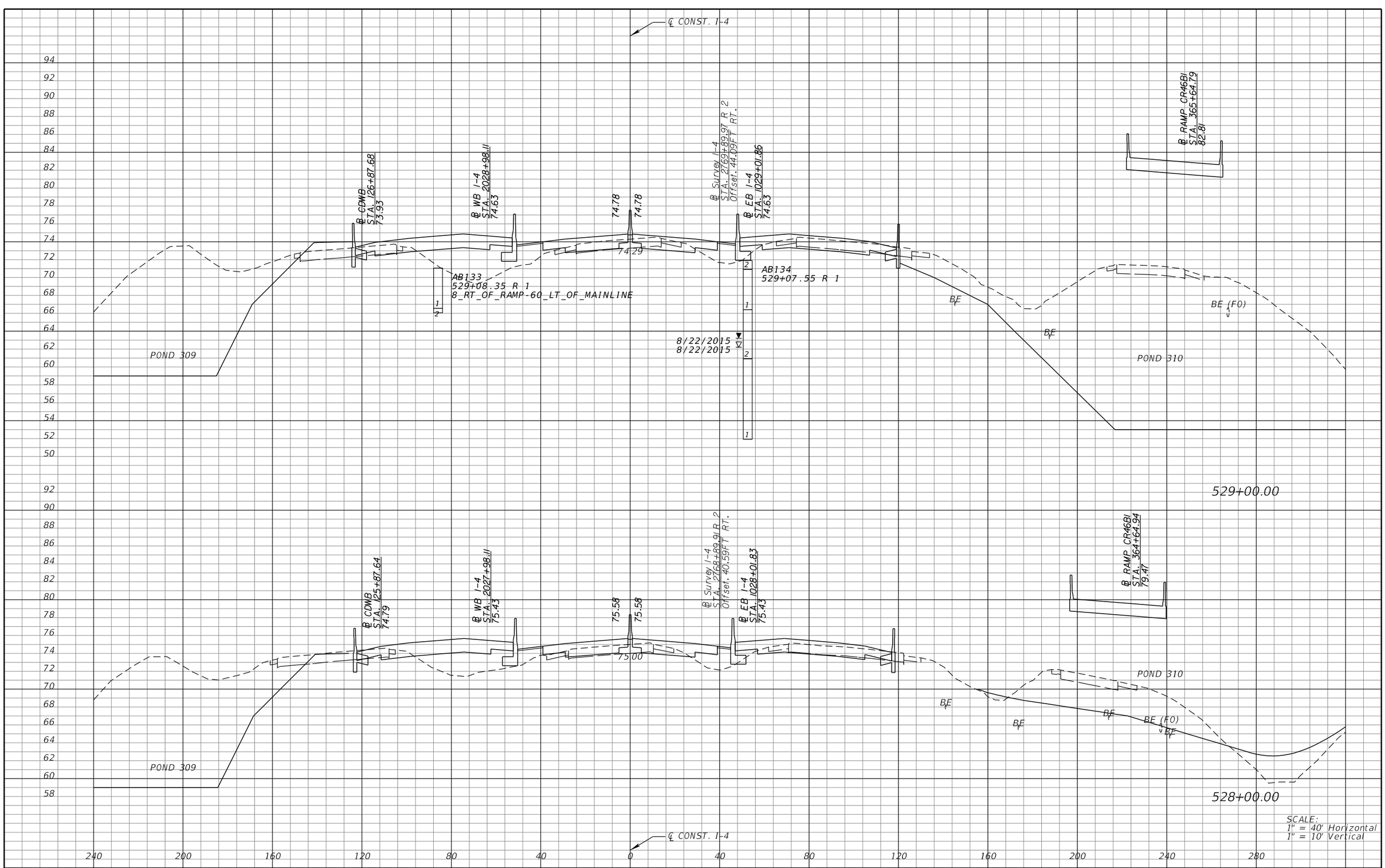

REVISIONS			
DATE	DESCRIPTION	DATE	DESCRIPTION

MICHAEL J. QUARTETTI, P.E.
P.E. LICENSE NUMBER 45976
PARSONS BRINCKERHOFF, INC.
2202 N WEST SHORE BLVD., SUITE 300
TAMPA, FL 33607
CERTIFICATE OF AUTHORIZATION 00001462

STATE OF FLORIDA
DEPARTMENT OF TRANSPORTATION

ROAD NO.	COUNTY	FINANCIAL PROJECT ID
400	SEMINOLE	242592-4-52-01

CROSS SECTIONS
SR 400 (I-4)

SHEET NO. 473

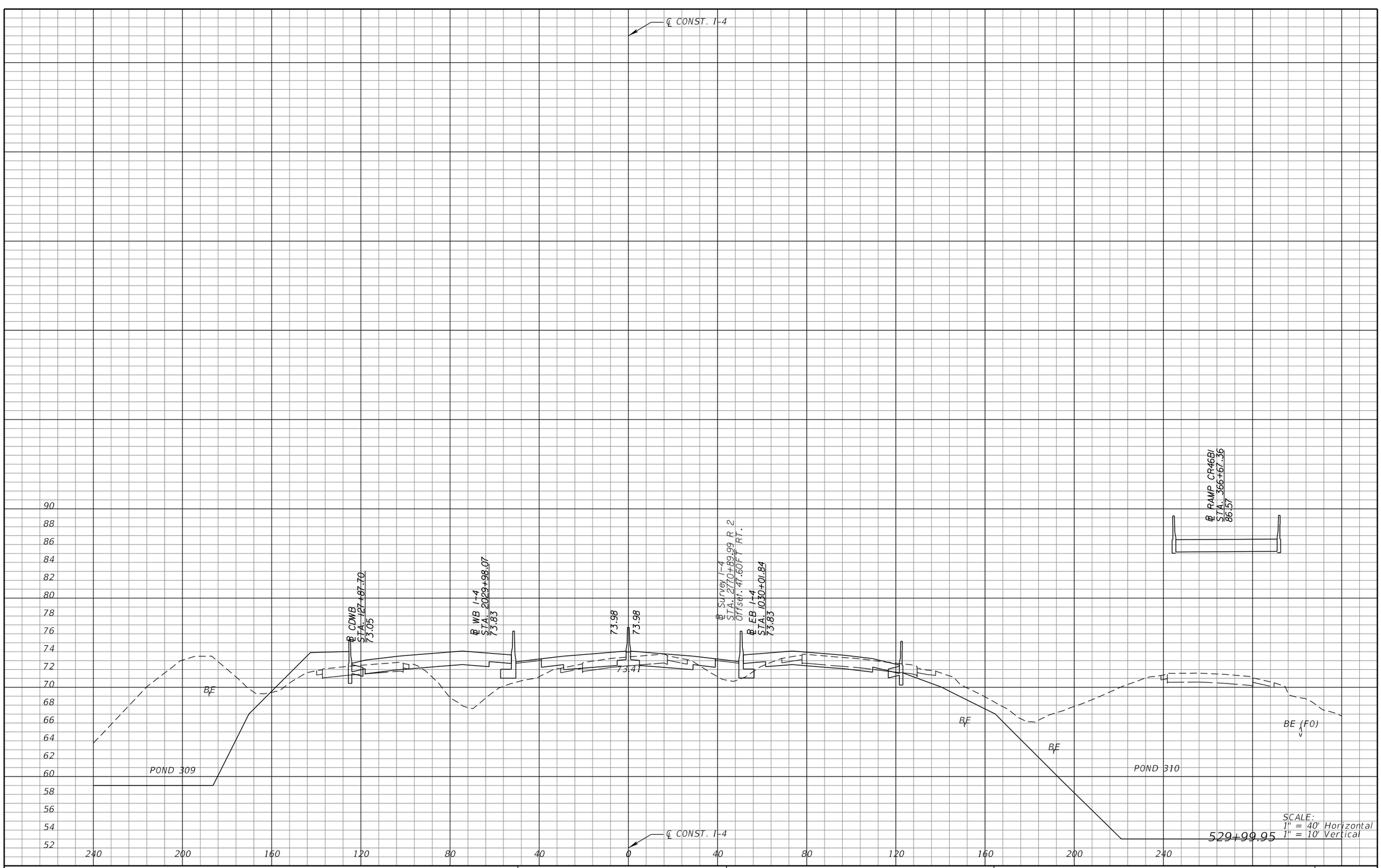

REVISIONS			
DATE	DESCRIPTION	DATE	DESCRIPTION

MICHAEL J. QUARTETTI, P.E.
P.E. LICENSE NUMBER 45976
PARSONS BRINCKERHOFF, INC.
2202 N WEST SHORE BLVD., SUITE 300
TAMPA, FL 33607
CERTIFICATE OF AUTHORIZATION 00001462

STATE OF FLORIDA
DEPARTMENT OF TRANSPORTATION

ROAD NO.	COUNTY	FINANCIAL PROJECT ID
400	SEMINOLE	242592-4-52-01

CROSS SECTIONS
SR 400 (I-4)

SHEET NO. 474

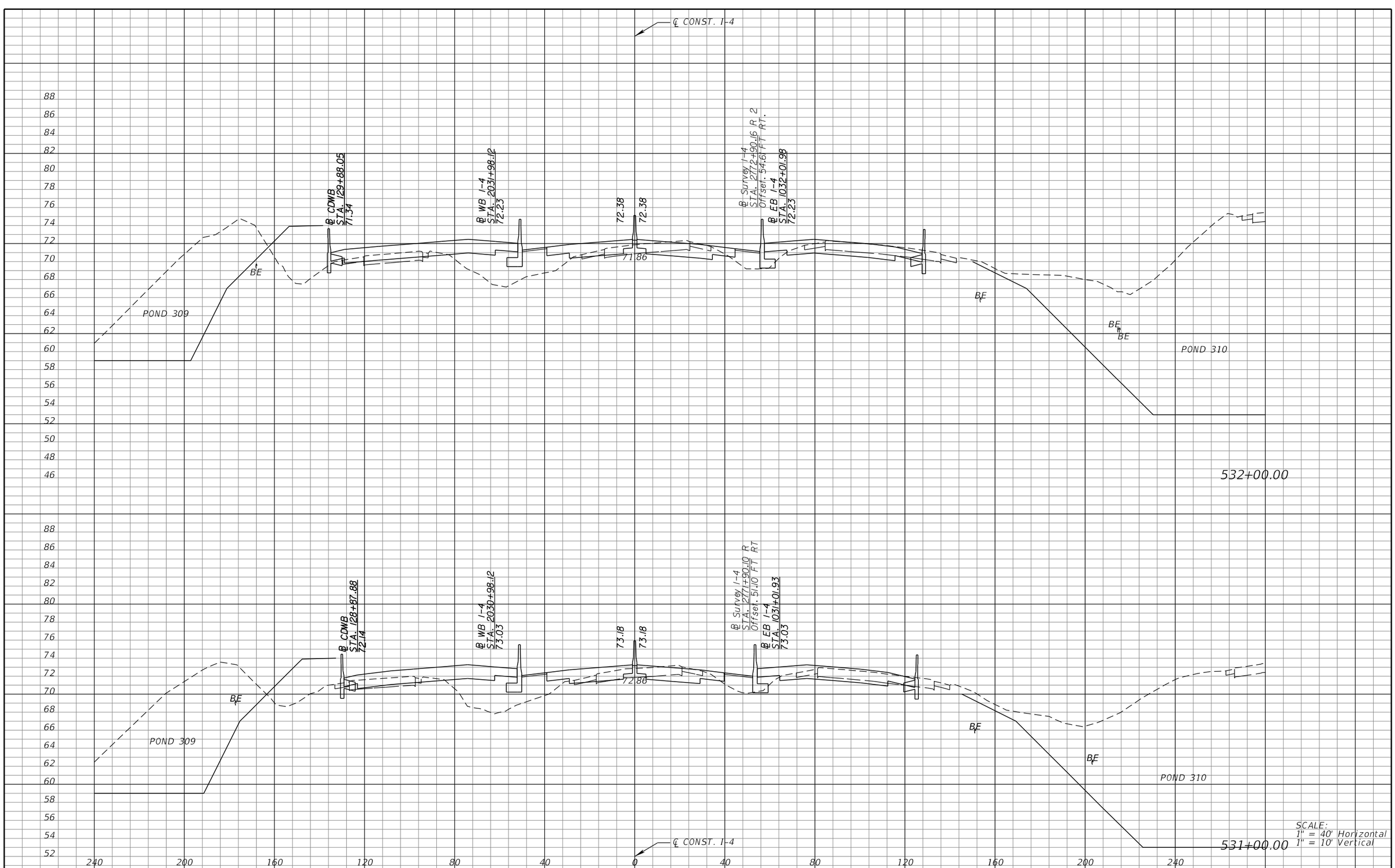

REVISIONS			
DATE	DESCRIPTION	DATE	DESCRIPTION

MICHAEL J. QUARTETTI, P.E.
P.E. LICENSE NUMBER 45976
PARSONS BRINCKERHOFF, INC.
2202 N WEST SHORE BLVD., SUITE 300
TAMPA, FL 33607
CERTIFICATE OF AUTHORIZATION 00001462

STATE OF FLORIDA
DEPARTMENT OF TRANSPORTATION

ROAD NO.	COUNTY	FINANCIAL PROJECT ID
400	SEMINOLE	242592-4-52-01

CROSS SECTIONS
SR 400 (I-4)

SHEET NO. 475

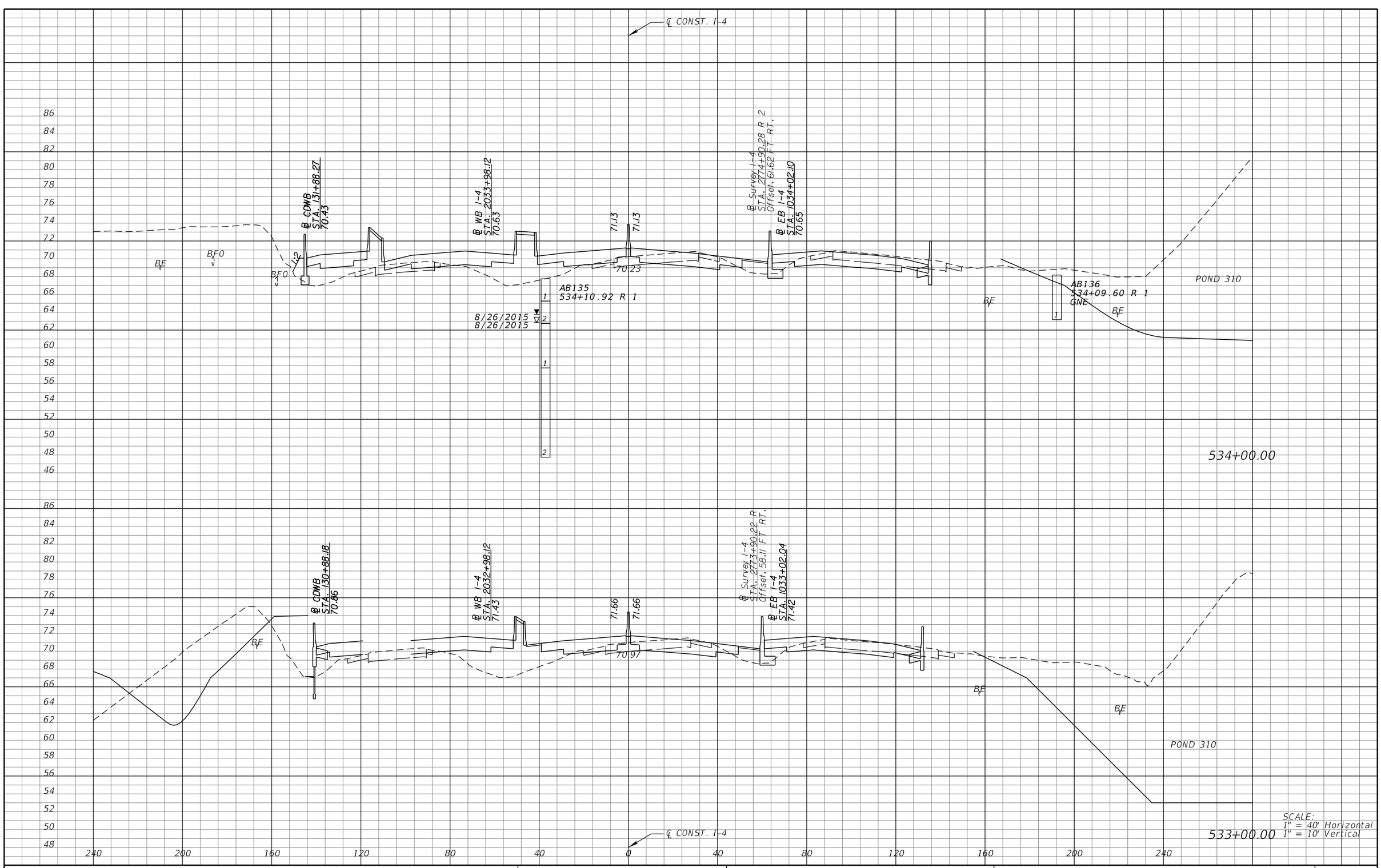

REVISIONS			
DATE	DESCRIPTION	DATE	DESCRIPTION

MICHAEL J. QUARTETTI, P.E.
P.E. LICENSE NUMBER 45976
PARSONS BRINCKERHOFF, INC.
2202 N WEST SHORE BLVD., SUITE 300
TAMPA, FL 33607
CERTIFICATE OF AUTHORIZATION 00001462

STATE OF FLORIDA
DEPARTMENT OF TRANSPORTATION

ROAD NO.	COUNTY	FINANCIAL PROJECT ID
400	SEMINOLE	242592-4-52-01

CROSS SECTIONS
SR 400 (I-4)

SHEET NO. 476

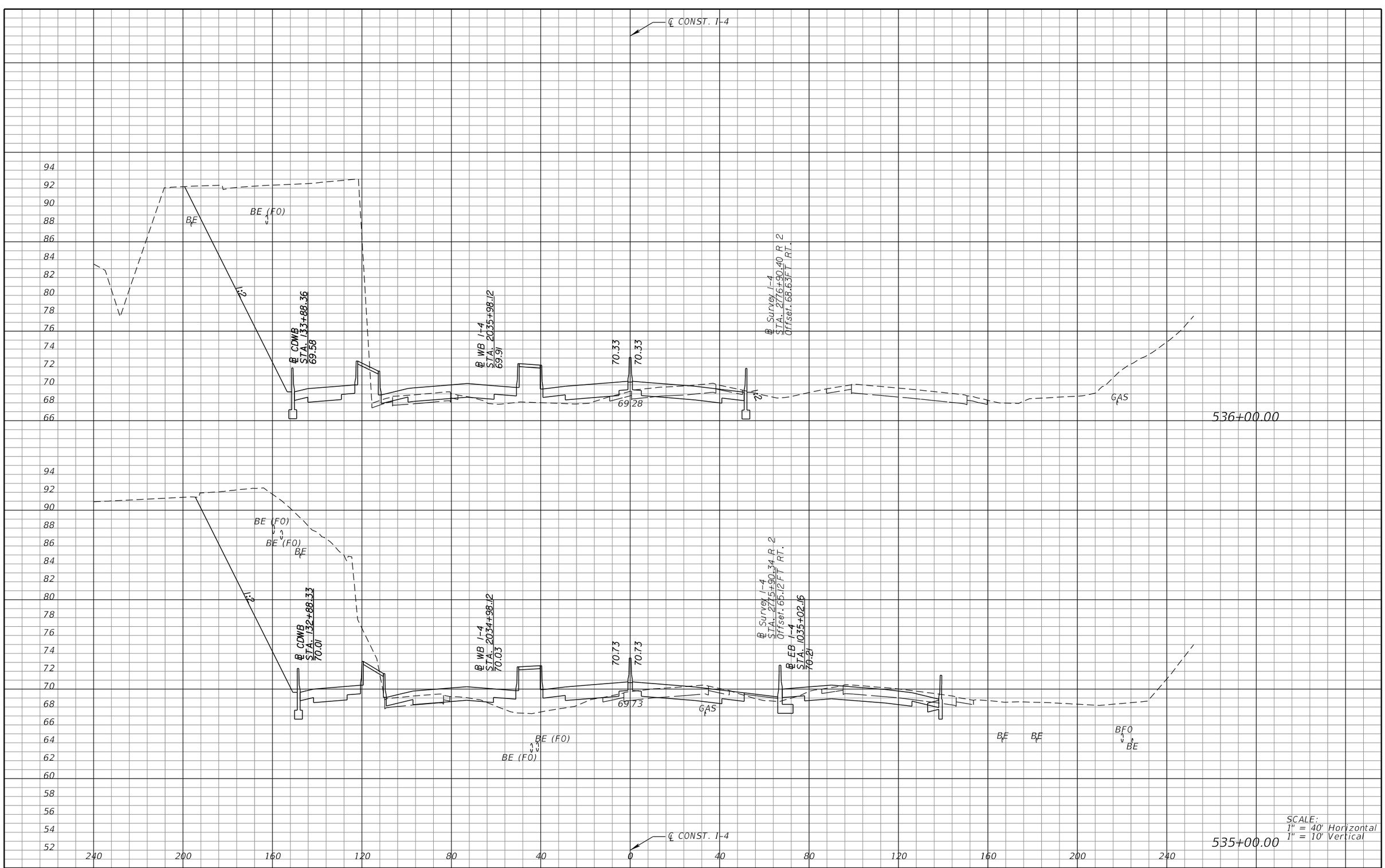

SCALE:
1" = 40' Horizontal
1" = 10' Vertical

REVISIONS			
DATE	DESCRIPTION	DATE	DESCRIPTION

MICHAEL J. QUARTETTI, P.E.
P.E. LICENSE NUMBER 45976
PARSONS BRINCKERHOFF, INC.
2202 N WEST SHORE BLVD., SUITE 300
TAMPA, FL 33607
CERTIFICATE OF AUTHORIZATION 00001462

STATE OF FLORIDA
DEPARTMENT OF TRANSPORTATION

ROAD NO.	COUNTY	FINANCIAL PROJECT ID
400	SEMINOLE	242592-4-52-01

CROSS SECTIONS
SR 400 (I-4)

SHEET NO. 477

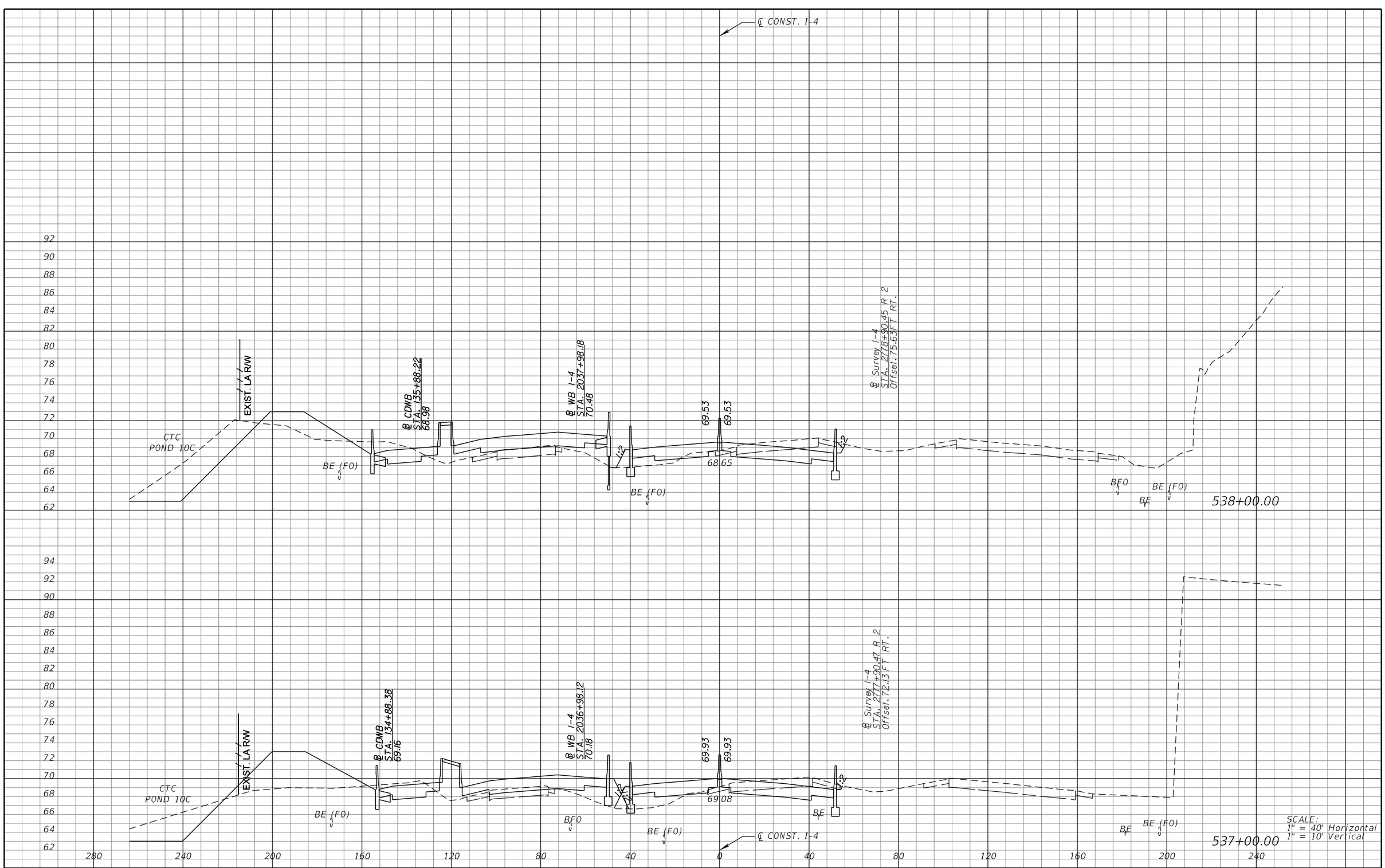

REVISIONS			
DATE	DESCRIPTION	DATE	DESCRIPTION

MICHAEL J. QUARTETTI, P.E.
P.E. LICENSE NUMBER 45976
PARSONS BRINCKERHOFF, INC.
2202 N WEST SHORE BLVD., SUITE 300
TAMPA, FL 33607
CERTIFICATE OF AUTHORIZATION 00001462

STATE OF FLORIDA
DEPARTMENT OF TRANSPORTATION

ROAD NO.	COUNTY	FINANCIAL PROJECT ID
400	SEMINOLE	242592-4-52-01

CROSS SECTIONS
SR 400 (I-4)

SHEET NO. 478

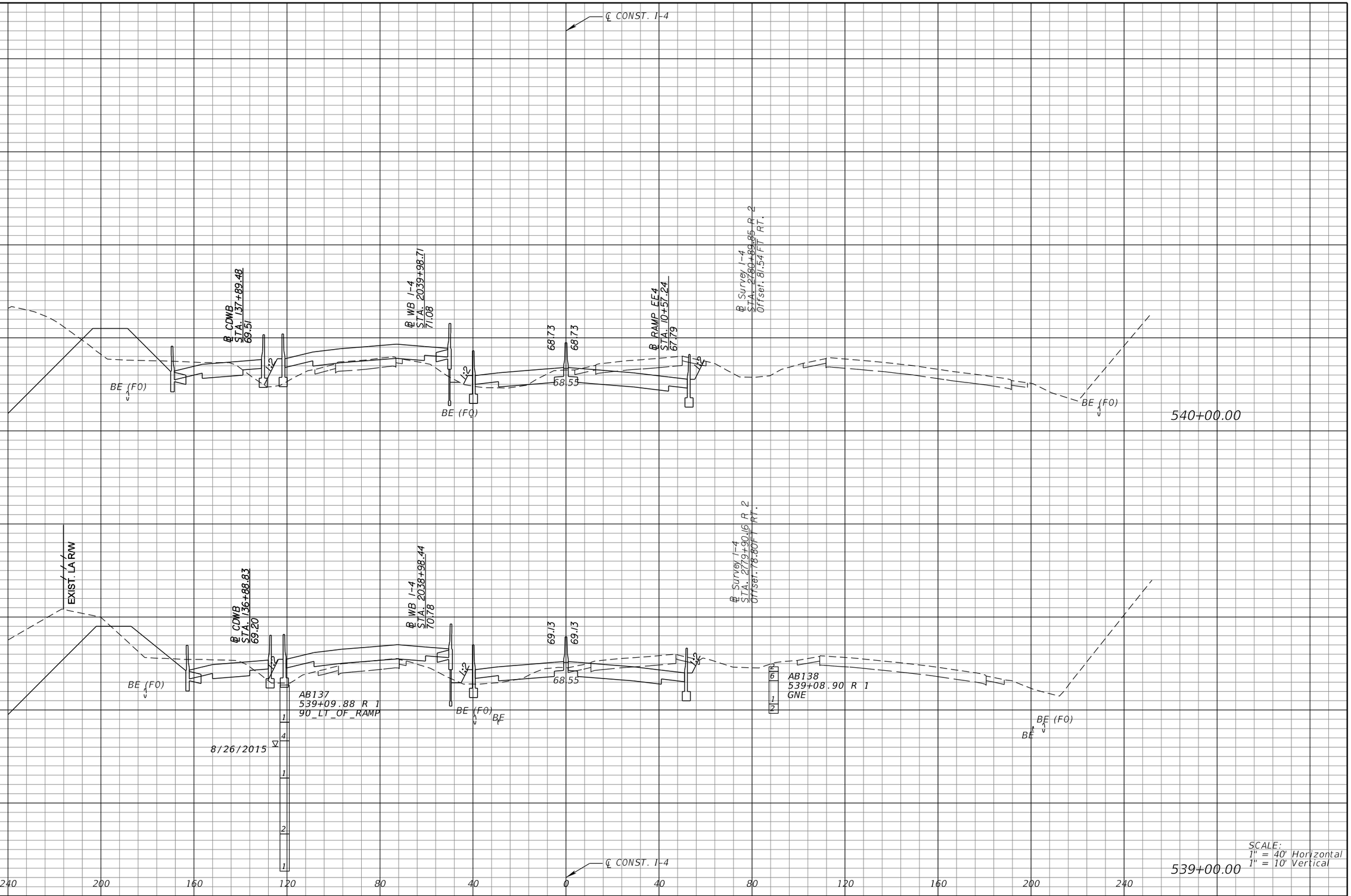

SCALE:
1" = 40' Horizontal
1" = 10' Vertical

REVISIONS			
DATE	DESCRIPTION	DATE	DESCRIPTION

MICHAEL J. QUARTETTI, P.E.
P.E. LICENSE NUMBER 45976
PARSONS BRINCKERHOFF, INC.
2202 N WEST SHORE BLVD., SUITE 300
TAMPA, FL 33607
CERTIFICATE OF AUTHORIZATION 00001462

STATE OF FLORIDA
DEPARTMENT OF TRANSPORTATION

ROAD NO.	COUNTY	FINANCIAL PROJECT ID
400	SEMINOLE	242592-4-52-01

CROSS SECTIONS
SR 400 (I-4)

SHEET NO. 479

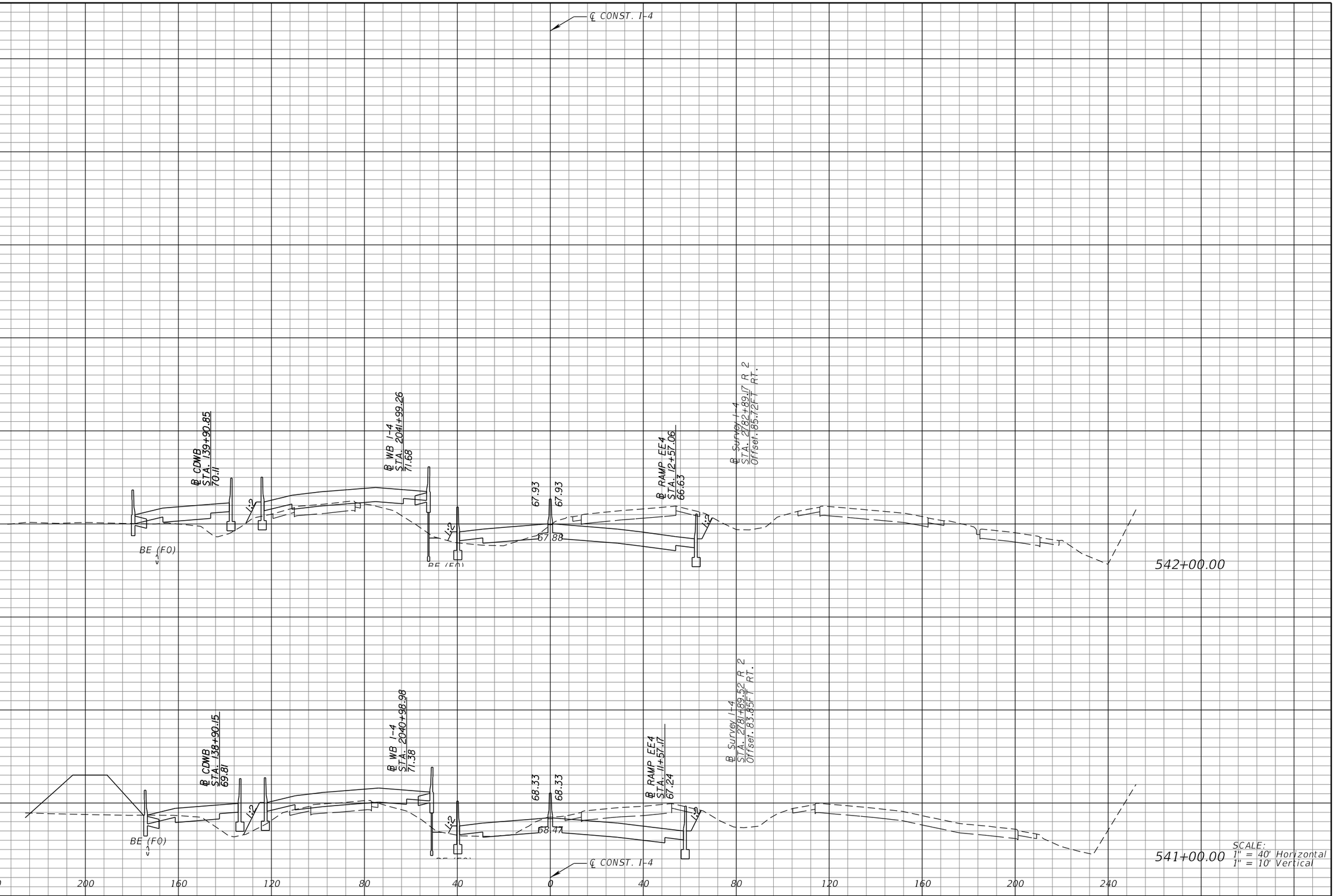

REVISIONS			
DATE	DESCRIPTION	DATE	DESCRIPTION

MICHAEL J. QUARTETTI, P.E.
P.E. LICENSE NUMBER 45976
PARSONS BRINCKERHOFF, INC.
2202 N WEST SHORE BLVD., SUITE 300
TAMPA, FL 33607
CERTIFICATE OF AUTHORIZATION 00001462

STATE OF FLORIDA
DEPARTMENT OF TRANSPORTATION

ROAD NO.	COUNTY	FINANCIAL PROJECT ID
400	SEMINOLE	242592-4-52-01

CROSS SECTIONS
SR 400 (I-4)

SHEET NO. 480

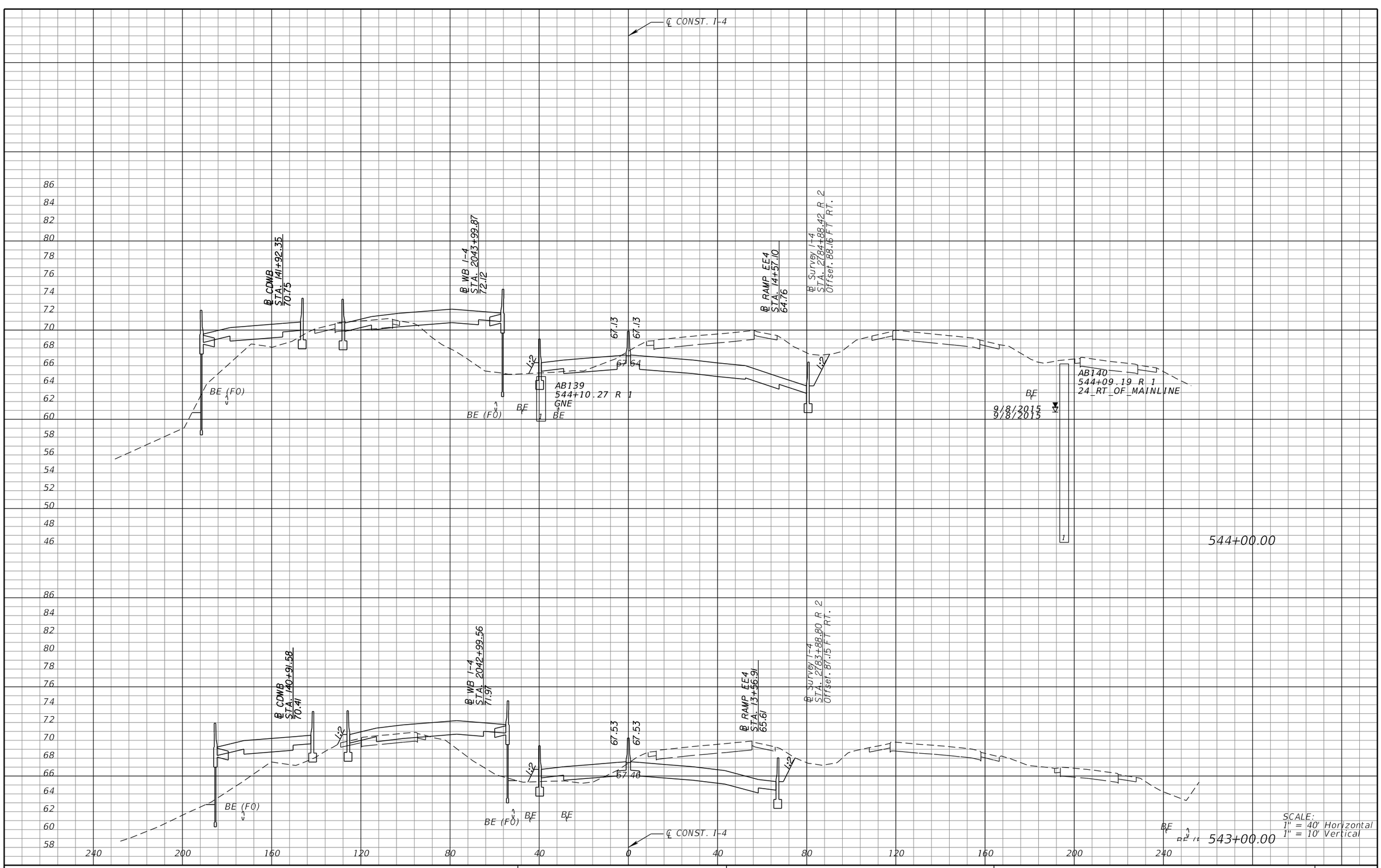

REVISIONS			
DATE	DESCRIPTION	DATE	DESCRIPTION

MICHAEL J. QUARTETTI, P.E.
P.E. LICENSE NUMBER 45976
PARSONS BRINCKERHOFF, INC.
2202 N WEST SHORE BLVD., SUITE 300
TAMPA, FL 33607
CERTIFICATE OF AUTHORIZATION 00001462

STATE OF FLORIDA
DEPARTMENT OF TRANSPORTATION

ROAD NO.	COUNTY	FINANCIAL PROJECT ID
400	SEMINOLE	242592-4-52-01

CROSS SECTIONS
SR 400 (I-4)

SHEET NO. 481

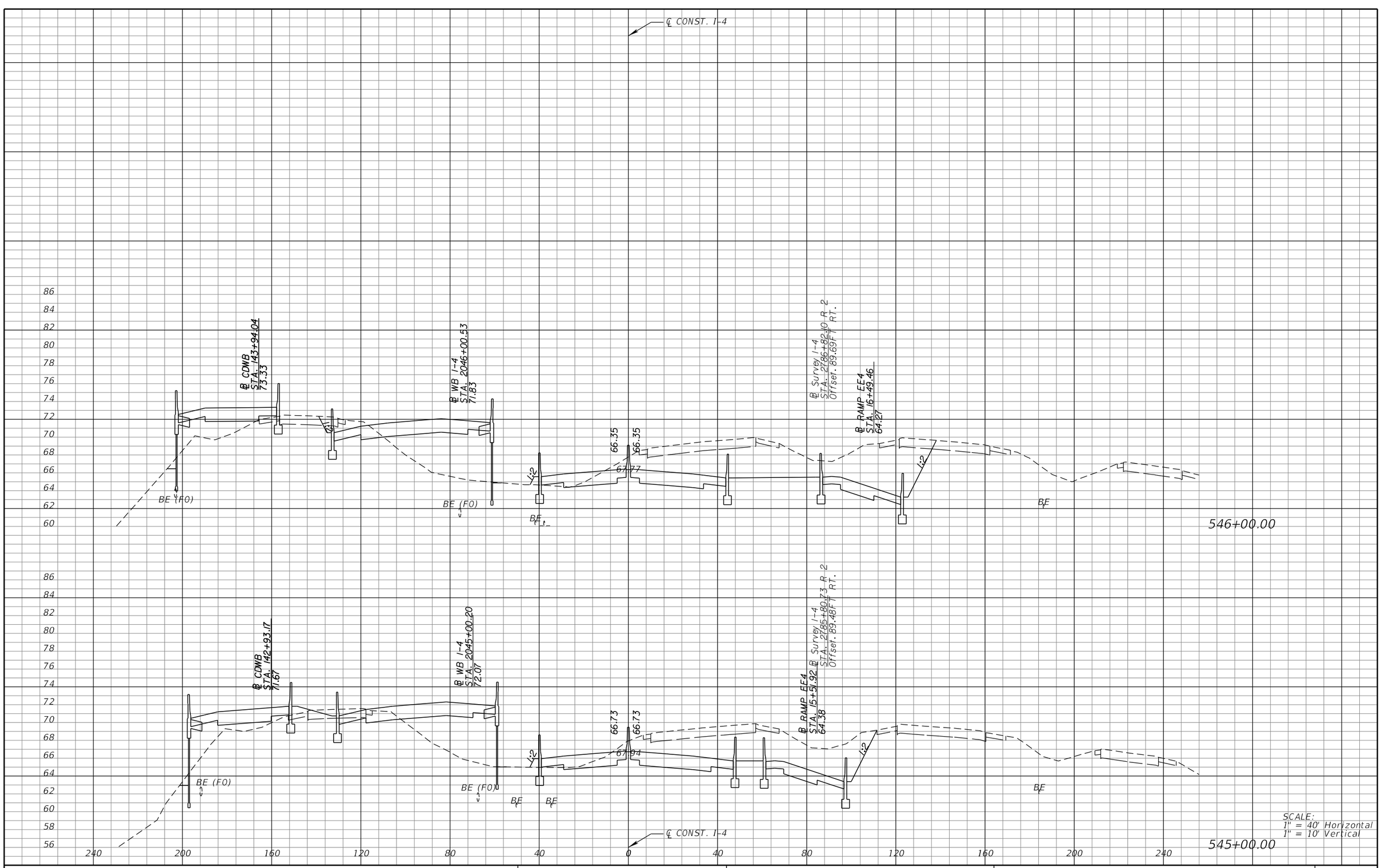

SCALE:
1" = 40' Horizontal
1" = 10' Vertical

REVISIONS			
DATE	DESCRIPTION	DATE	DESCRIPTION

MICHAEL J. QUARTETTI, P.E.
P.E. LICENSE NUMBER 45976
PARSONS BRINCKERHOFF, INC.
2202 N WEST SHORE BLVD., SUITE 300
TAMPA, FL 33607
CERTIFICATE OF AUTHORIZATION 00001462

STATE OF FLORIDA
DEPARTMENT OF TRANSPORTATION

ROAD NO.	COUNTY	FINANCIAL PROJECT ID
400	SEMINOLE	242592-4-52-01

CROSS SECTIONS
SR 400 (I-4)

SHEET NO. 482

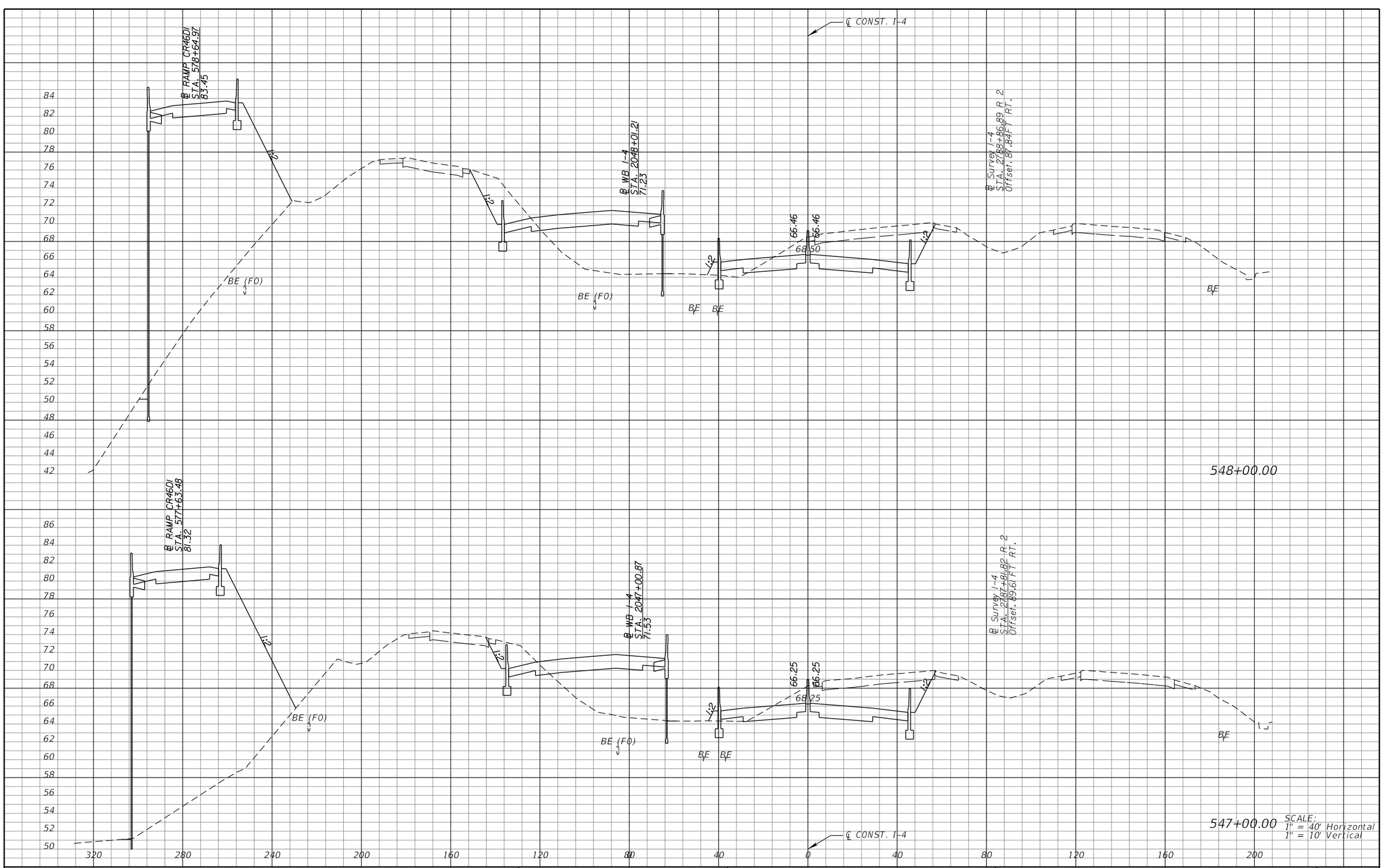

REVISIONS			
DATE	DESCRIPTION	DATE	DESCRIPTION

MICHAEL J. QUARTETTI, P.E.
P.E. LICENSE NUMBER 45976
PARSONS BRINCKERHOFF, INC.
2202 N WEST SHORE BLVD., SUITE 300
TAMPA, FL 33607
CERTIFICATE OF AUTHORIZATION 00001462

STATE OF FLORIDA
DEPARTMENT OF TRANSPORTATION

ROAD NO.	COUNTY	FINANCIAL PROJECT ID
400	SEMINOLE	242592-4-52-01

CROSS SECTIONS
SR 400 (I-4)

SHEET NO. 483

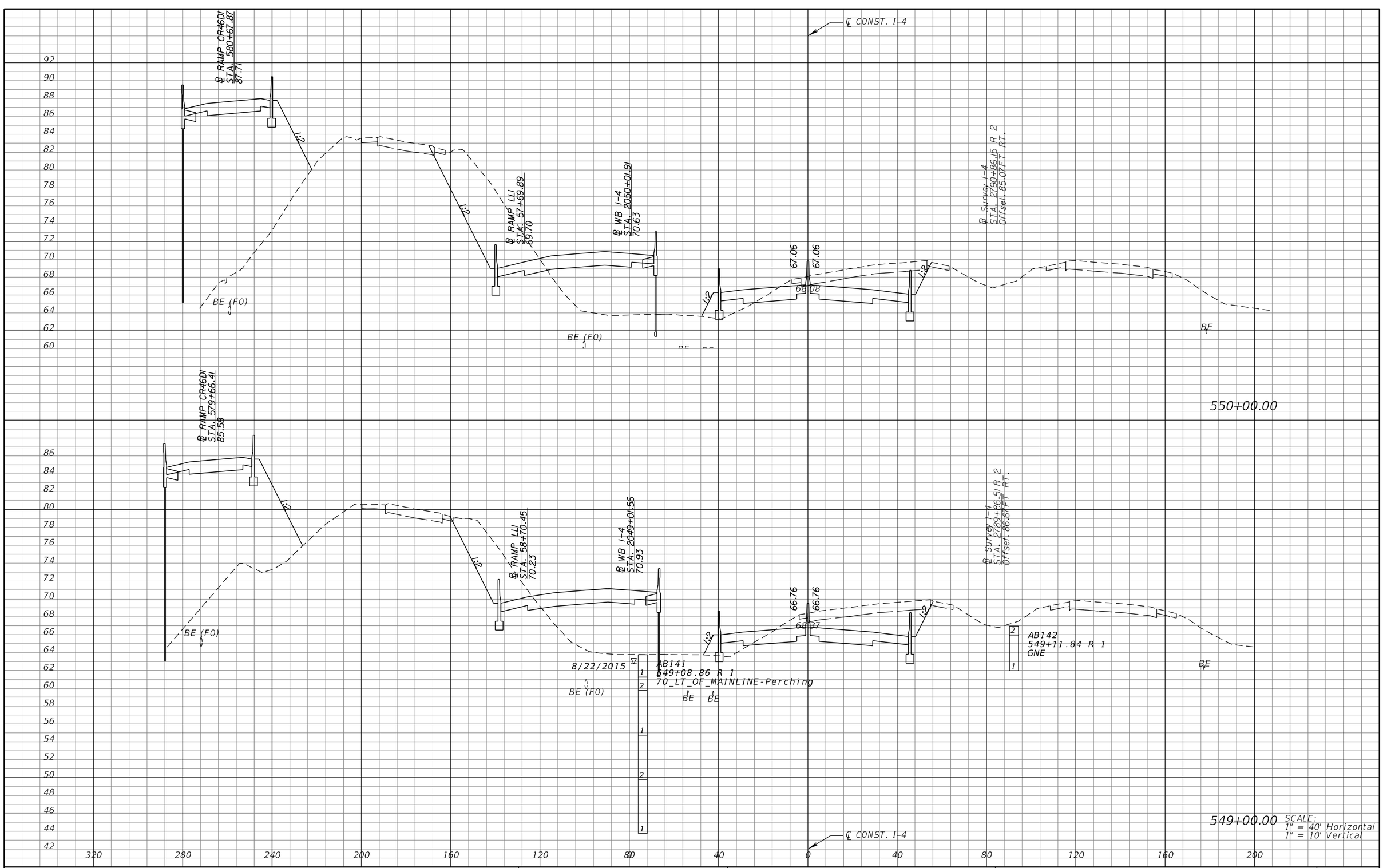

REVISIONS			
DATE	DESCRIPTION	DATE	DESCRIPTION

MICHAEL J. QUARTETTI, P.E.
P.E. LICENSE NUMBER 45976
PARSONS BRINCKERHOFF, INC.
2202 N WEST SHORE BLVD., SUITE 300
TAMPA, FL 33607
CERTIFICATE OF AUTHORIZATION 00001462

STATE OF FLORIDA
DEPARTMENT OF TRANSPORTATION

ROAD NO.	COUNTY	FINANCIAL PROJECT ID
400	SEMINOLE	242592-4-52-01

CROSS SECTIONS
SR 400 (I-4)

SHEET NO. 484

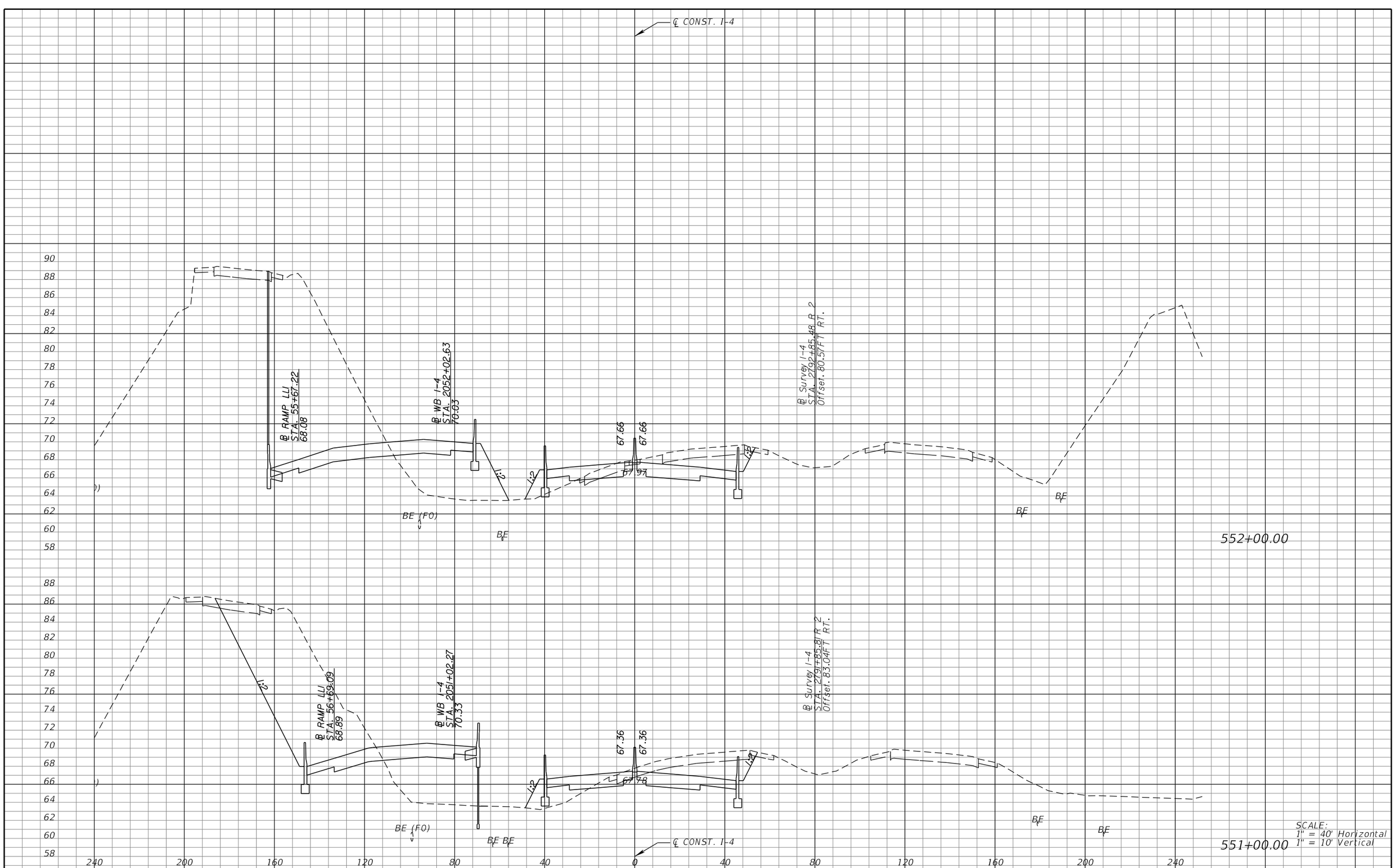

REVISIONS			
DATE	DESCRIPTION	DATE	DESCRIPTION

MICHAEL J. QUARTETTI, P.E.
P.E. LICENSE NUMBER 45976
PARSONS BRINCKERHOFF, INC.
2202 N WEST SHORE BLVD., SUITE 300
TAMPA, FL 33607
CERTIFICATE OF AUTHORIZATION 00001462

STATE OF FLORIDA
DEPARTMENT OF TRANSPORTATION

ROAD NO.	COUNTY	FINANCIAL PROJECT ID
400	SEMINOLE	242592-4-52-01

CROSS SECTIONS
SR 400 (I-4)

SHEET NO. 485

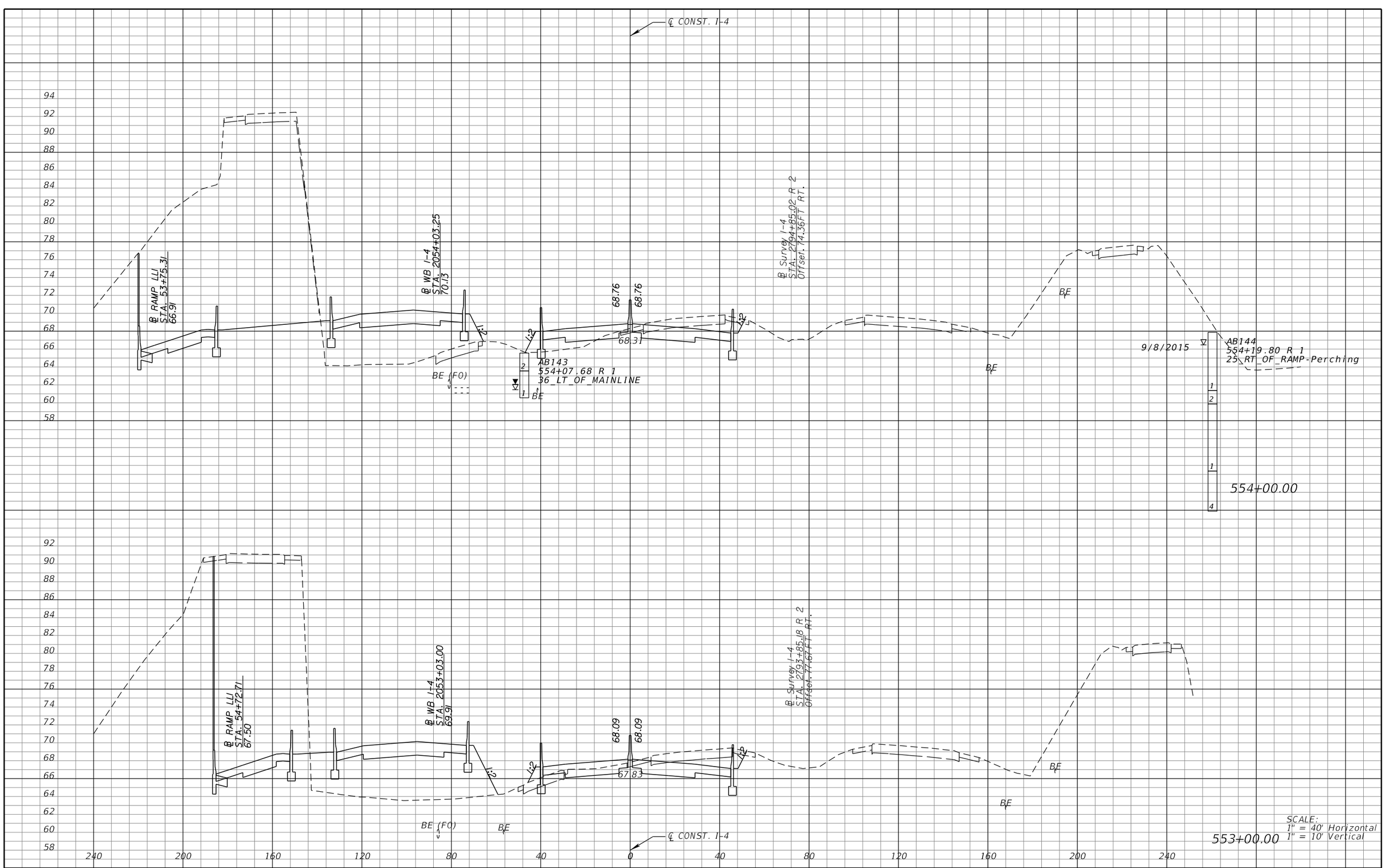

REVISIONS			
DATE	DESCRIPTION	DATE	DESCRIPTION

MICHAEL J. QUARTETTI, P.E.
P.E. LICENSE NUMBER 45976
PARSONS BRINCKERHOFF, INC.
2202 N WEST SHORE BLVD., SUITE 300
TAMPA, FL 33607
CERTIFICATE OF AUTHORIZATION 00001462

STATE OF FLORIDA
DEPARTMENT OF TRANSPORTATION

ROAD NO.	COUNTY	FINANCIAL PROJECT ID
400	SEMINOLE	242592-4-52-01

CROSS SECTIONS
SR 400 (I-4)

SHEET NO. 486



SCALE:
1" = 40' Horizontal
1" = 10' Vertical

REVISIONS			
DATE	DESCRIPTION	DATE	DESCRIPTION

MICHAEL J. QUARTETTI, P.E.
P.E. LICENSE NUMBER 45976
PARSONS BRINCKERHOFF, INC.
2202 N WEST SHORE BLVD., SUITE 300
TAMPA, FL 33607
CERTIFICATE OF AUTHORIZATION 00001462

STATE OF FLORIDA
DEPARTMENT OF TRANSPORTATION

ROAD NO.	COUNTY	FINANCIAL PROJECT ID
400	SEMINOLE	242592-4-52-01

CROSS SECTIONS
SR 400 (I-4)

SHEET NO. 487

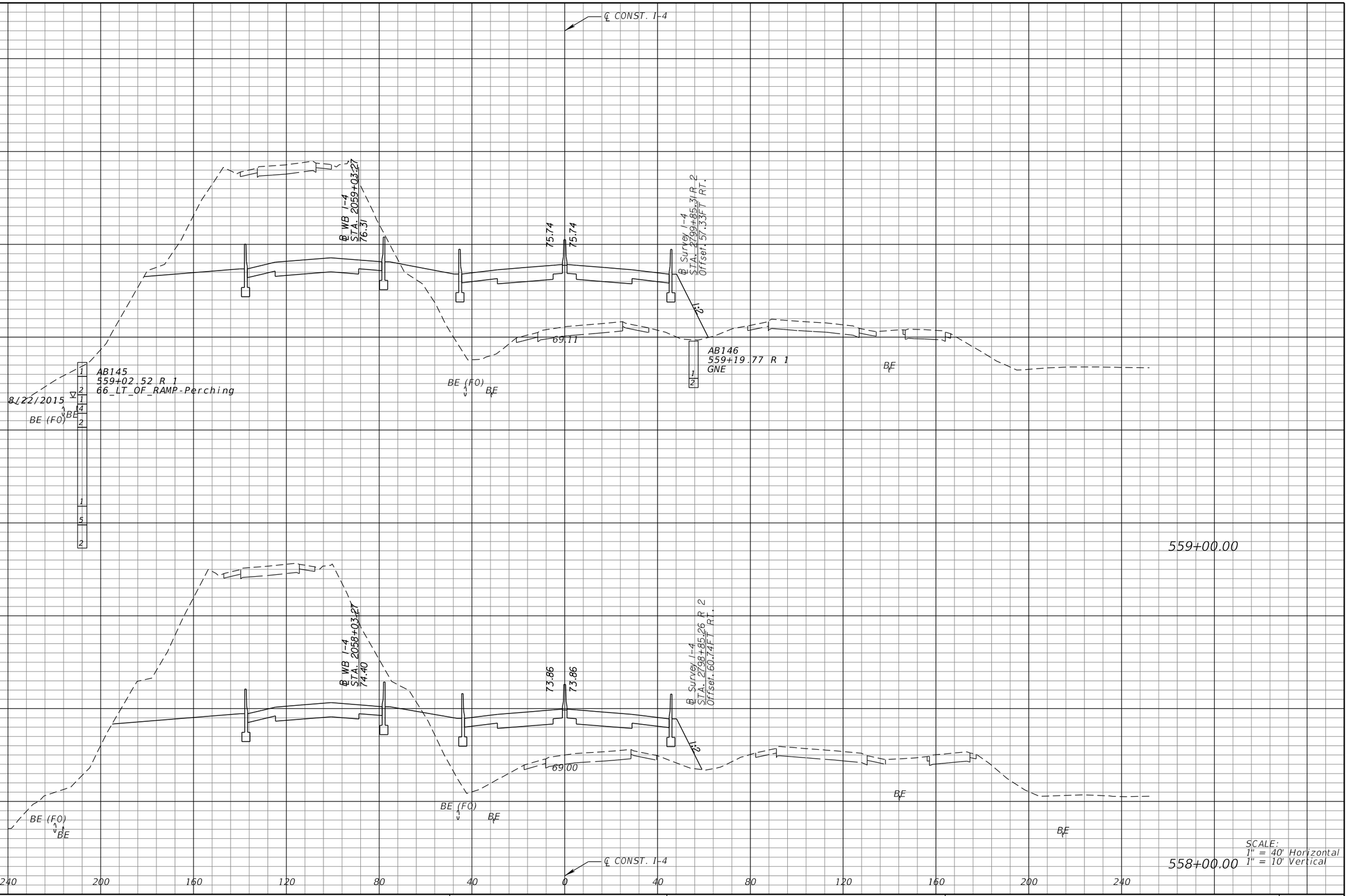

REVISIONS			
DATE	DESCRIPTION	DATE	DESCRIPTION

MICHAEL J. QUARTETTI, P.E.
P.E. LICENSE NUMBER 45976
PARSONS BRINCKERHOFF, INC.
2202 N WEST SHORE BLVD., SUITE 300
TAMPA, FL 33607
CERTIFICATE OF AUTHORIZATION 00001462

STATE OF FLORIDA
DEPARTMENT OF TRANSPORTATION

ROAD NO.	COUNTY	FINANCIAL PROJECT ID
400	SEMINOLE	242592-4-52-01

CROSS SECTIONS
SR 400 (I-4)

SHEET NO. 488

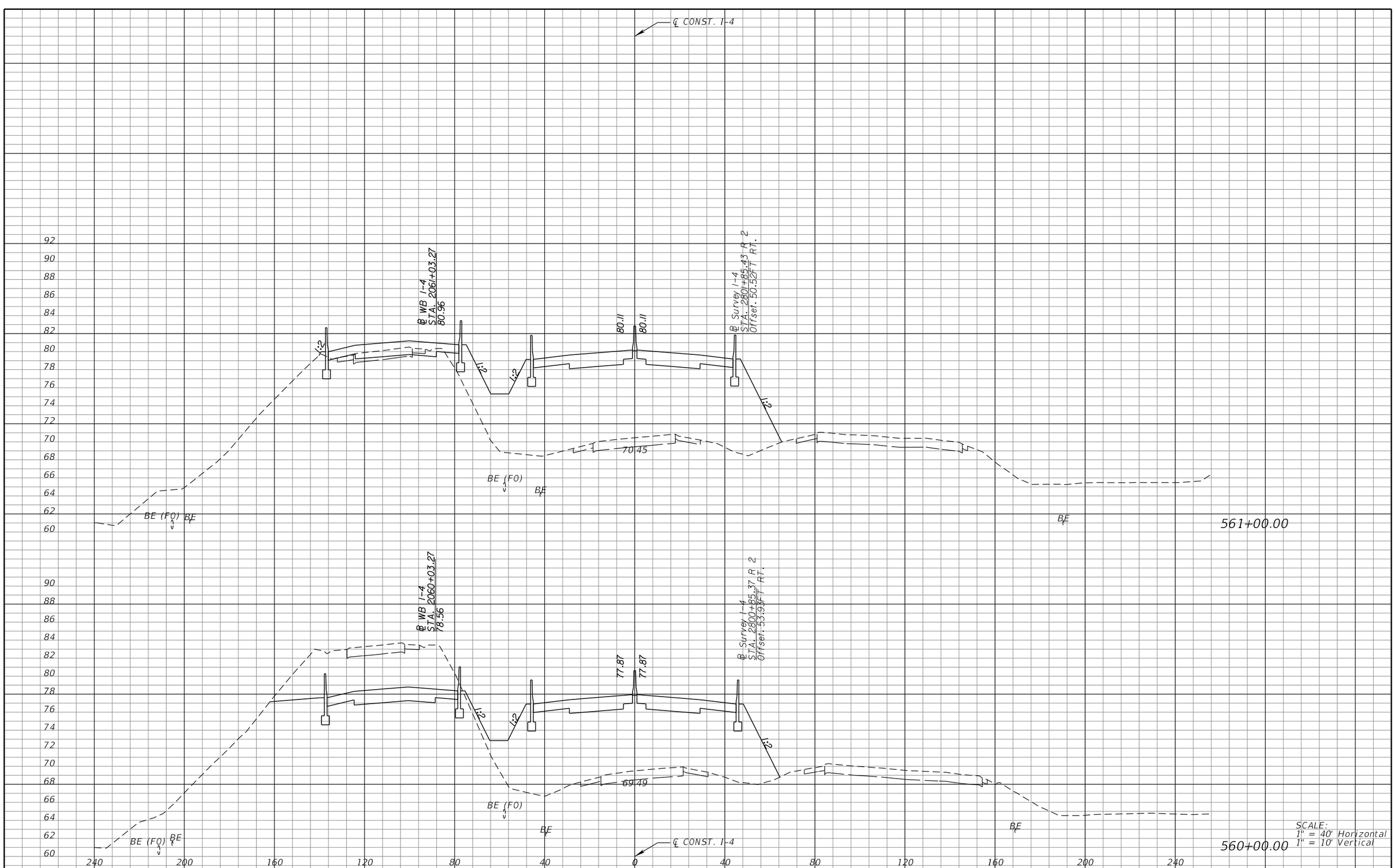

SCALE:
1" = 40' Horizontal
1" = 10' Vertical

REVISIONS			
DATE	DESCRIPTION	DATE	DESCRIPTION

MICHAEL J. QUARTETTI, P.E.
P.E. LICENSE NUMBER 45976
PARSONS BRINCKERHOFF, INC.
2202 N WEST SHORE BLVD., SUITE 300
TAMPA, FL 33607
CERTIFICATE OF AUTHORIZATION 00001462

STATE OF FLORIDA
DEPARTMENT OF TRANSPORTATION

ROAD NO.	COUNTY	FINANCIAL PROJECT ID
400	SEMINOLE	242592-4-52-01

CROSS SECTIONS
SR 400 (I-4)

SHEET NO. 489

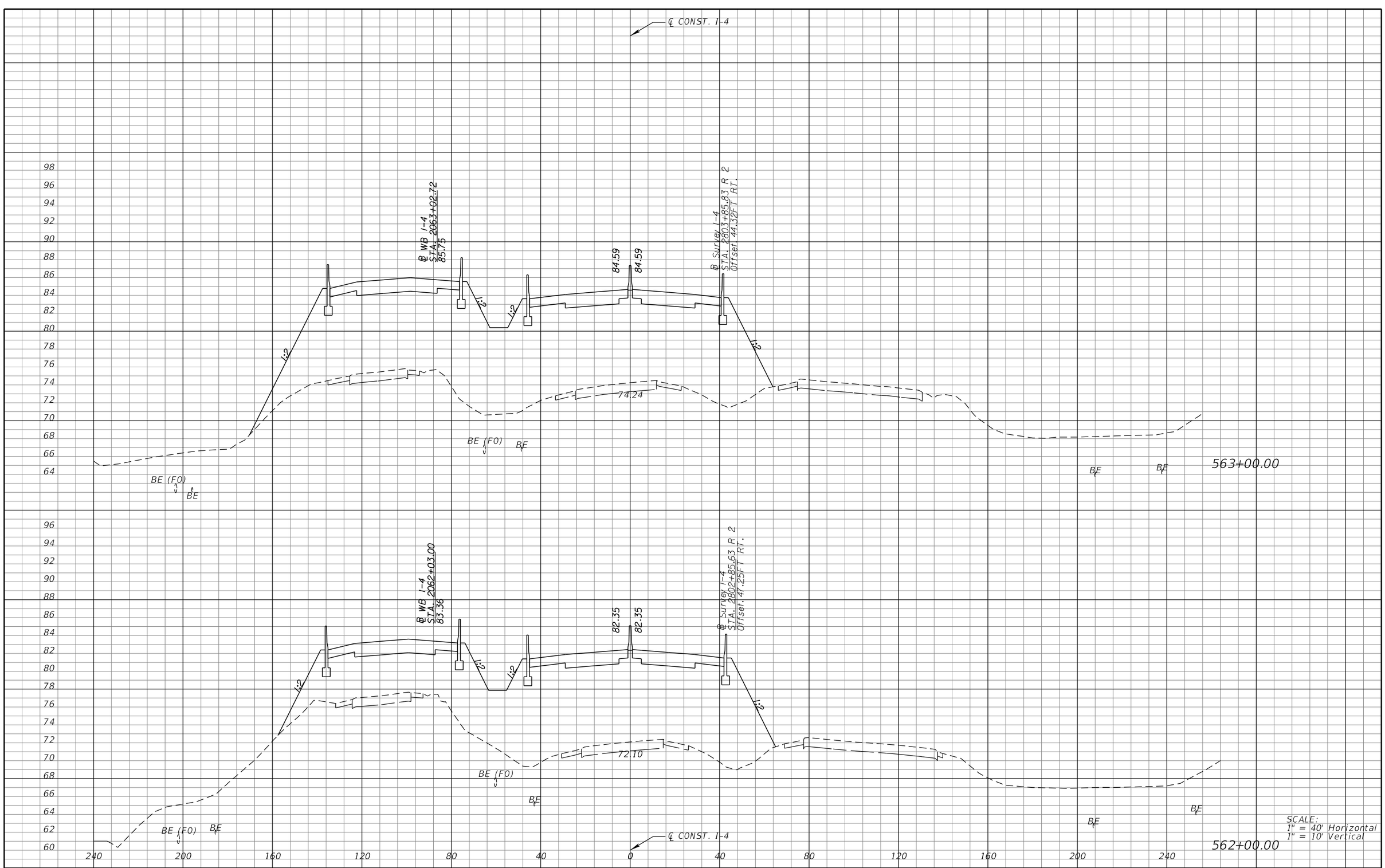

REVISIONS			
DATE	DESCRIPTION	DATE	DESCRIPTION

MICHAEL J. QUARTETTI, P.E.
P.E. LICENSE NUMBER 45976
PARSONS BRINCKERHOFF, INC.
2202 N WEST SHORE BLVD., SUITE 300
TAMPA, FL 33607
CERTIFICATE OF AUTHORIZATION 00001462

STATE OF FLORIDA
DEPARTMENT OF TRANSPORTATION

ROAD NO.	COUNTY	FINANCIAL PROJECT ID
400	SEMINOLE	242592-4-52-01

CROSS SECTIONS
SR 400 (I-4)

SHEET NO. 490

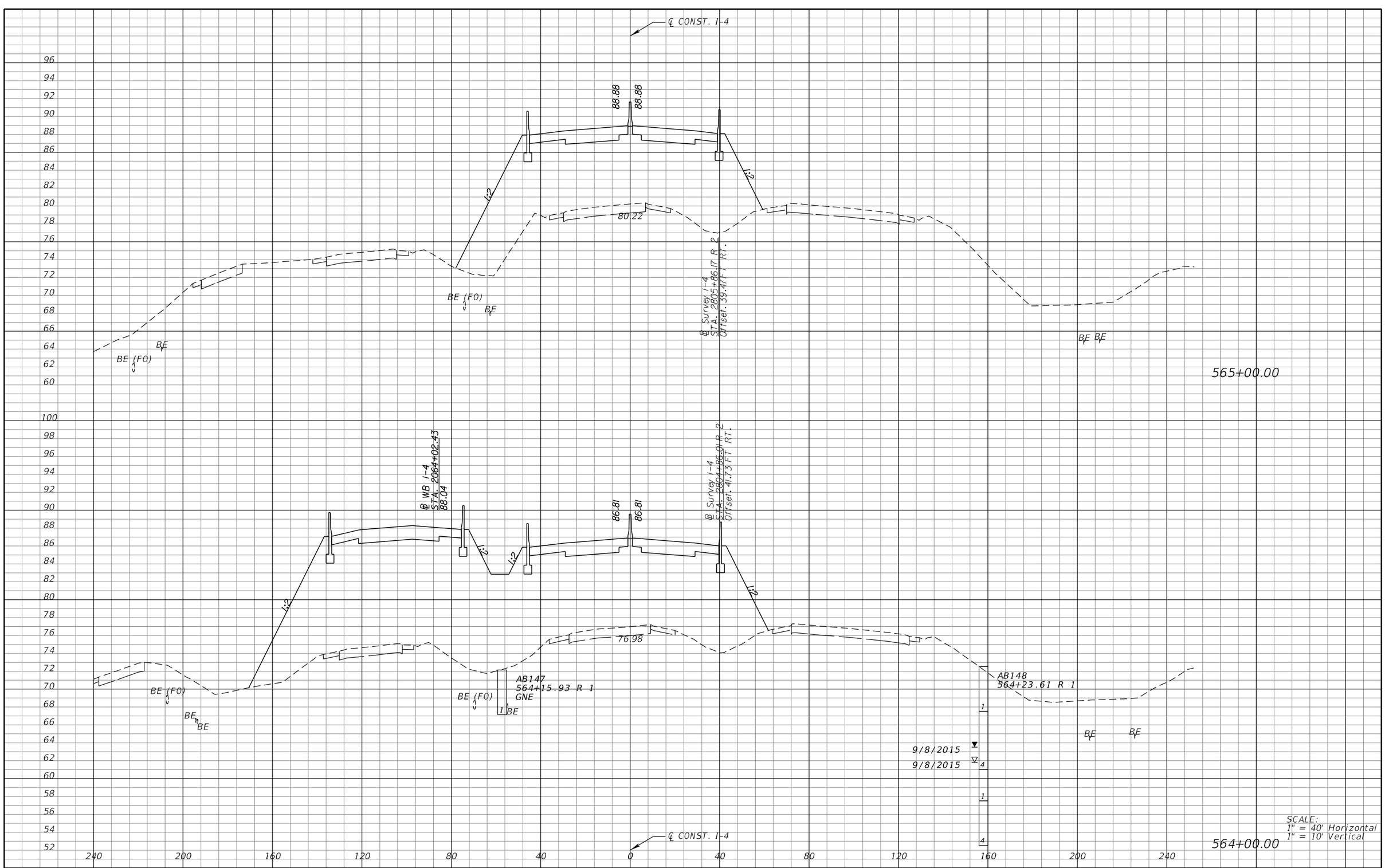

REVISIONS			
DATE	DESCRIPTION	DATE	DESCRIPTION

MICHAEL J. QUARTETTI, P.E.
P.E. LICENSE NUMBER 45976
PARSONS BRINCKERHOFF, INC.
2202 N WEST SHORE BLVD., SUITE 300
TAMPA, FL 33607
CERTIFICATE OF AUTHORIZATION 00001462

STATE OF FLORIDA
DEPARTMENT OF TRANSPORTATION

ROAD NO.	COUNTY	FINANCIAL PROJECT ID
400	SEMINOLE	242592-4-52-01

CROSS SECTIONS
SR 400 (I-4)

SHEET NO. 491

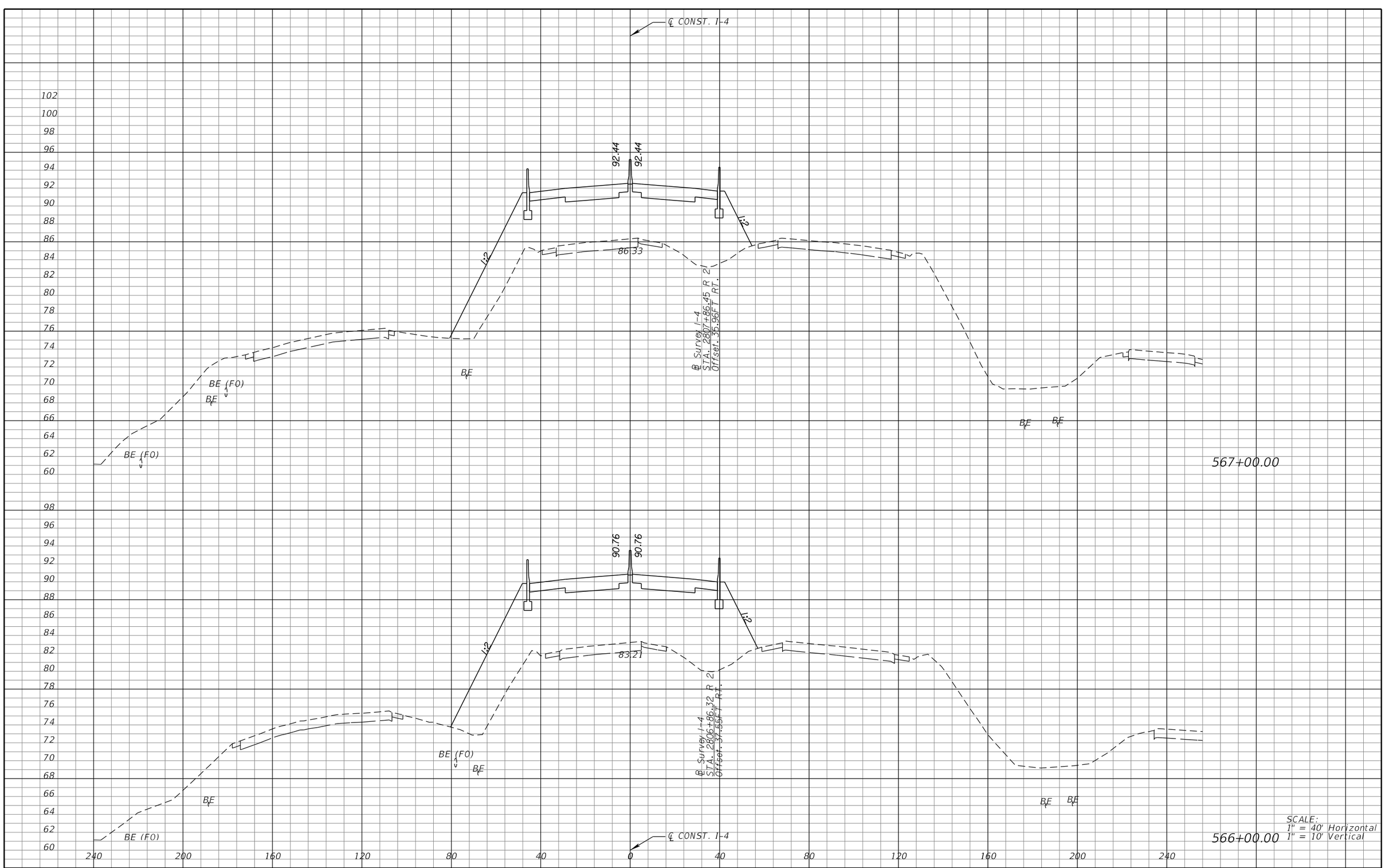

SCALE:
1" = 40' Horizontal
1" = 10' Vertical

REVISIONS			
DATE	DESCRIPTION	DATE	DESCRIPTION

MICHAEL J. QUARTETTI, P.E.
P.E. LICENSE NUMBER 45976
PARSONS BRINCKERHOFF, INC.
2202 N WEST SHORE BLVD., SUITE 300
TAMPA, FL 33607
CERTIFICATE OF AUTHORIZATION 00001462

STATE OF FLORIDA
DEPARTMENT OF TRANSPORTATION

ROAD NO.	COUNTY	FINANCIAL PROJECT ID
400	SEMINOLE	242592-4-52-01

CROSS SECTIONS
SR 400 (I-4)

SHEET NO. 492

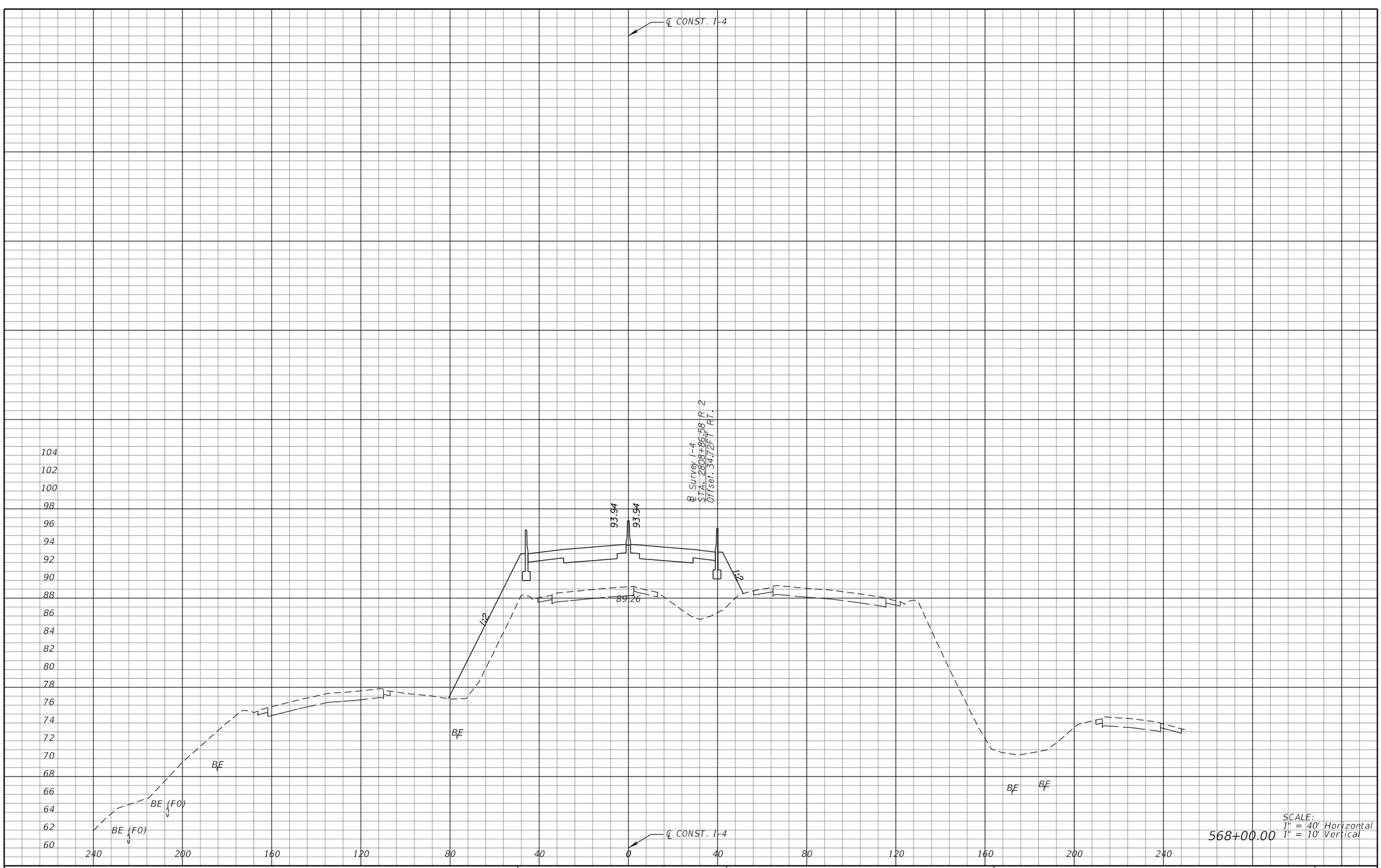

REVISIONS			
DATE	DESCRIPTION	DATE	DESCRIPTION

MICHAEL J. QUARTETTI, P.E.
P.E. LICENSE NUMBER 45976
PARSONS BRINCKERHOFF, INC.
2202 N WEST SHORE BLVD., SUITE 300
TAMPA, FL 33607
CERTIFICATE OF AUTHORIZATION 00001462

STATE OF FLORIDA
DEPARTMENT OF TRANSPORTATION

ROAD NO.	COUNTY	FINANCIAL PROJECT ID
400	SEMINOLE	242592-4-52-01

CROSS SECTIONS
SR 400 (I-4)

SHEET NO. 493

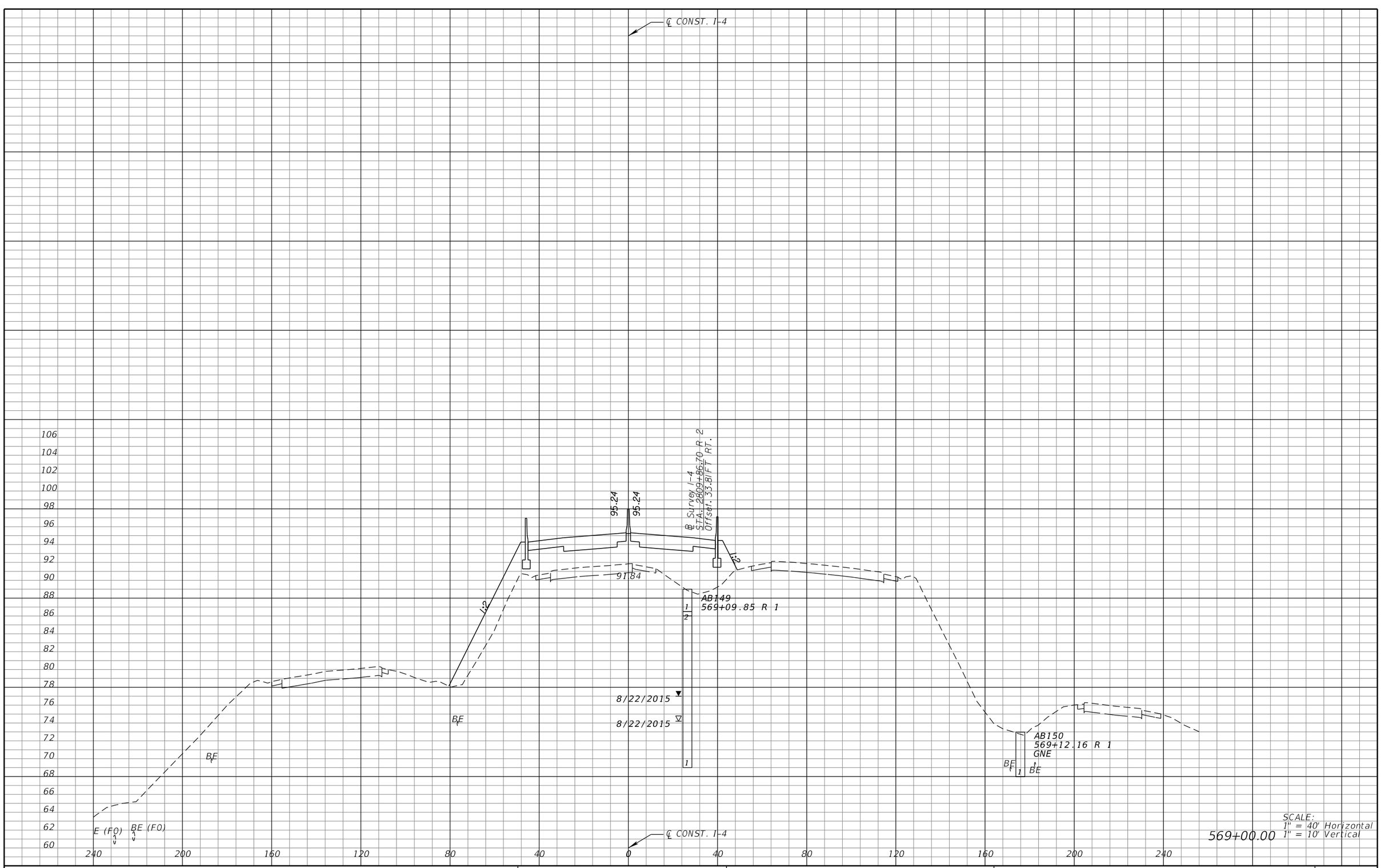

REVISIONS			
DATE	DESCRIPTION	DATE	DESCRIPTION

MICHAEL J. QUARTETTI, P.E.
P.E. LICENSE NUMBER 45976
PARSONS BRINCKERHOFF, INC.
2202 N WEST SHORE BLVD., SUITE 300
TAMPA, FL 33607
CERTIFICATE OF AUTHORIZATION 00001462

STATE OF FLORIDA
DEPARTMENT OF TRANSPORTATION

ROAD NO.	COUNTY	FINANCIAL PROJECT ID
400	SEMINOLE	242592-4-52-01

CROSS SECTIONS
SR 400 (I-4)

SHEET NO. 494

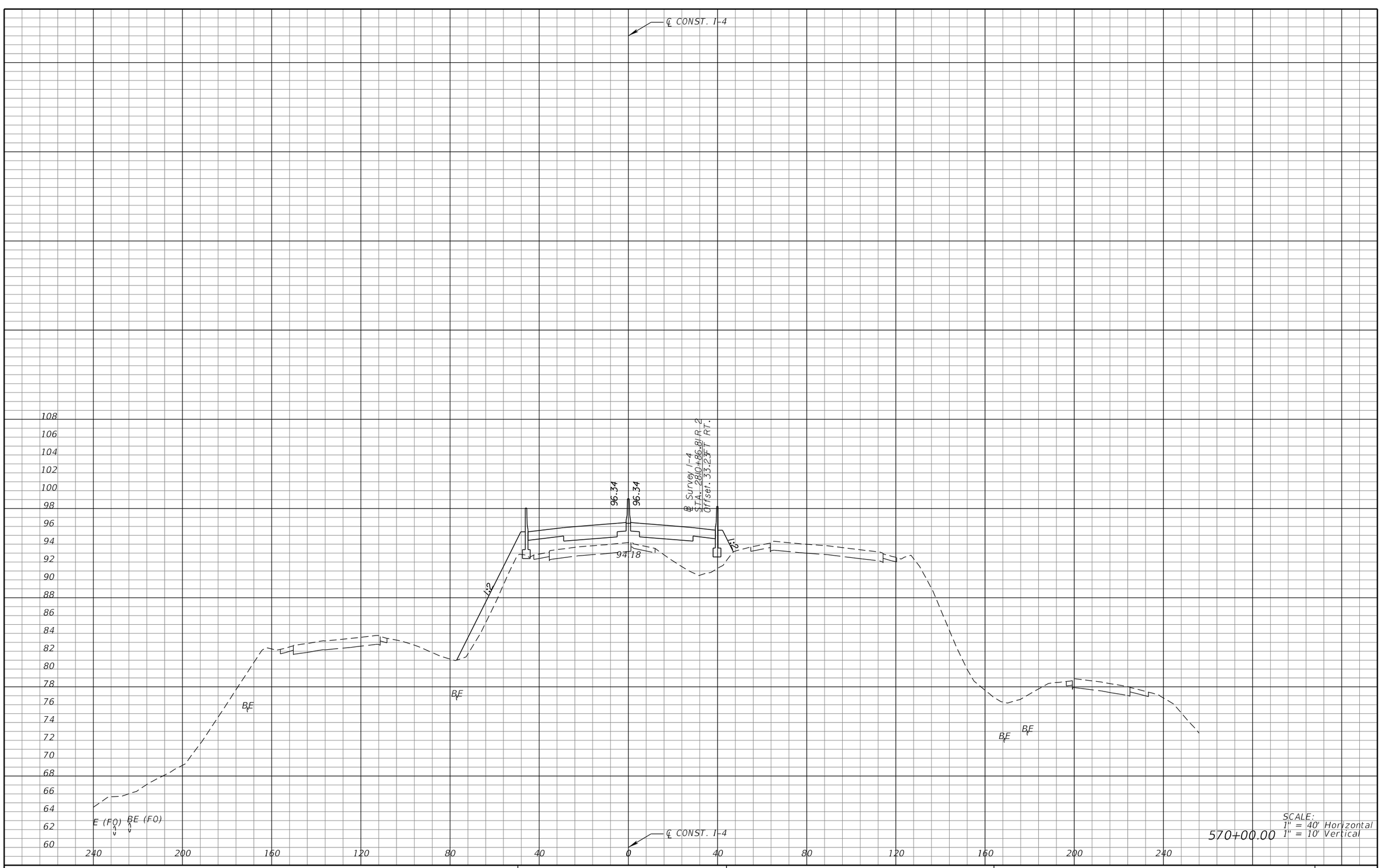

SCALE:
1" = 40' Horizontal
1" = 10' Vertical

570+00.00

REVISIONS			
DATE	DESCRIPTION	DATE	DESCRIPTION

MICHAEL J. QUARTETTI, P.E.
P.E. LICENSE NUMBER 45976
PARSONS BRINCKERHOFF, INC.
2202 N WEST SHORE BLVD., SUITE 300
TAMPA, FL 33607
CERTIFICATE OF AUTHORIZATION 00001462

STATE OF FLORIDA
DEPARTMENT OF TRANSPORTATION

ROAD NO.	COUNTY	FINANCIAL PROJECT ID
400	SEMINOLE	242592-4-52-01

CROSS SECTIONS
SR 400 (I-4)

SHEET NO. 495

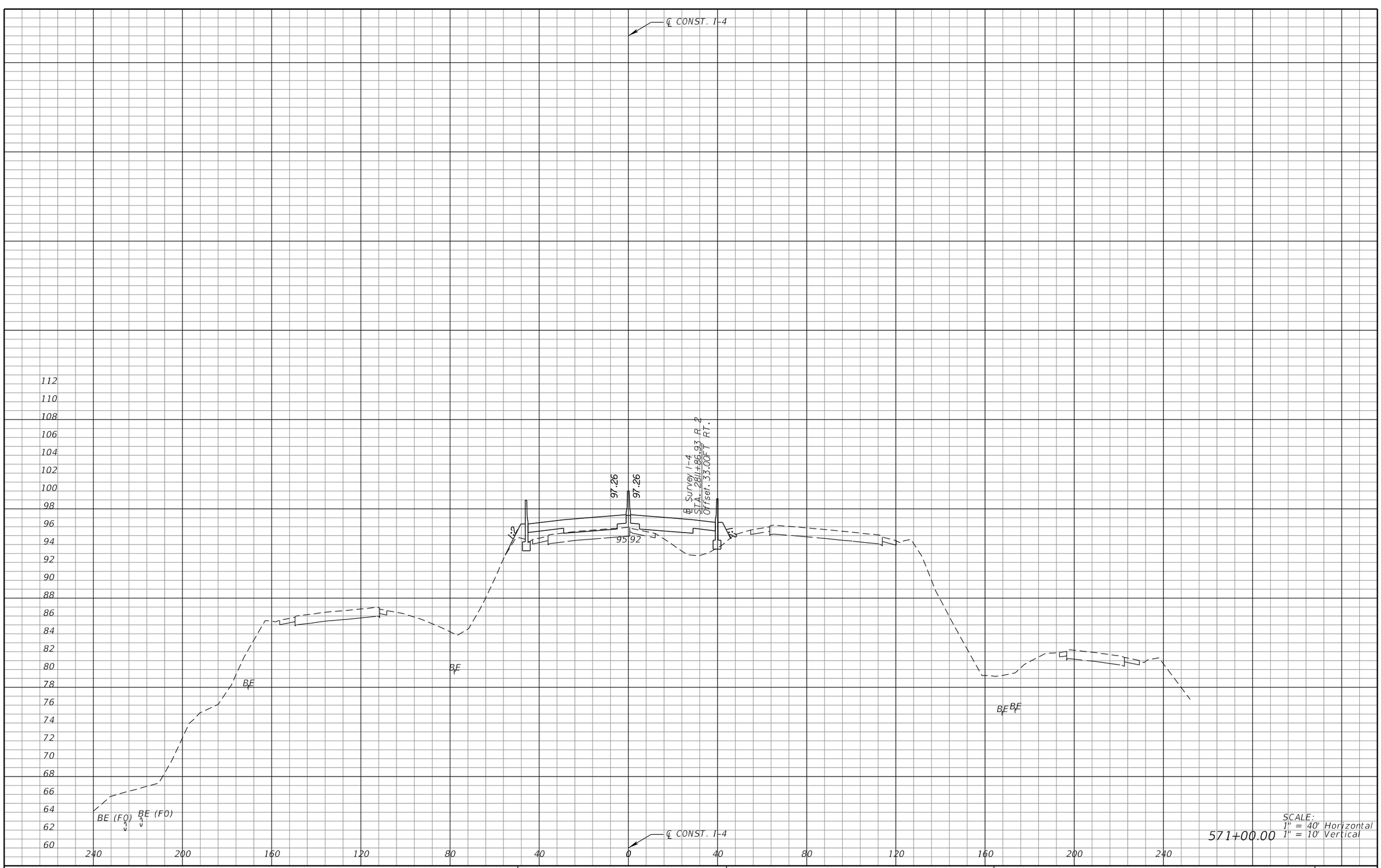

SCALE:
1" = 40' Horizontal
1" = 10' Vertical

571+00.00

REVISIONS			
DATE	DESCRIPTION	DATE	DESCRIPTION

MICHAEL J. QUARTETTI, P.E.
P.E. LICENSE NUMBER 45976
PARSONS BRINCKERHOFF, INC.
2202 N WEST SHORE BLVD., SUITE 300
TAMPA, FL 33607
CERTIFICATE OF AUTHORIZATION 00001462

STATE OF FLORIDA
DEPARTMENT OF TRANSPORTATION

ROAD NO.	COUNTY	FINANCIAL PROJECT ID
400	SEMINOLE	242592-4-52-01

CROSS SECTIONS
SR 400 (I-4)

SHEET NO. 496

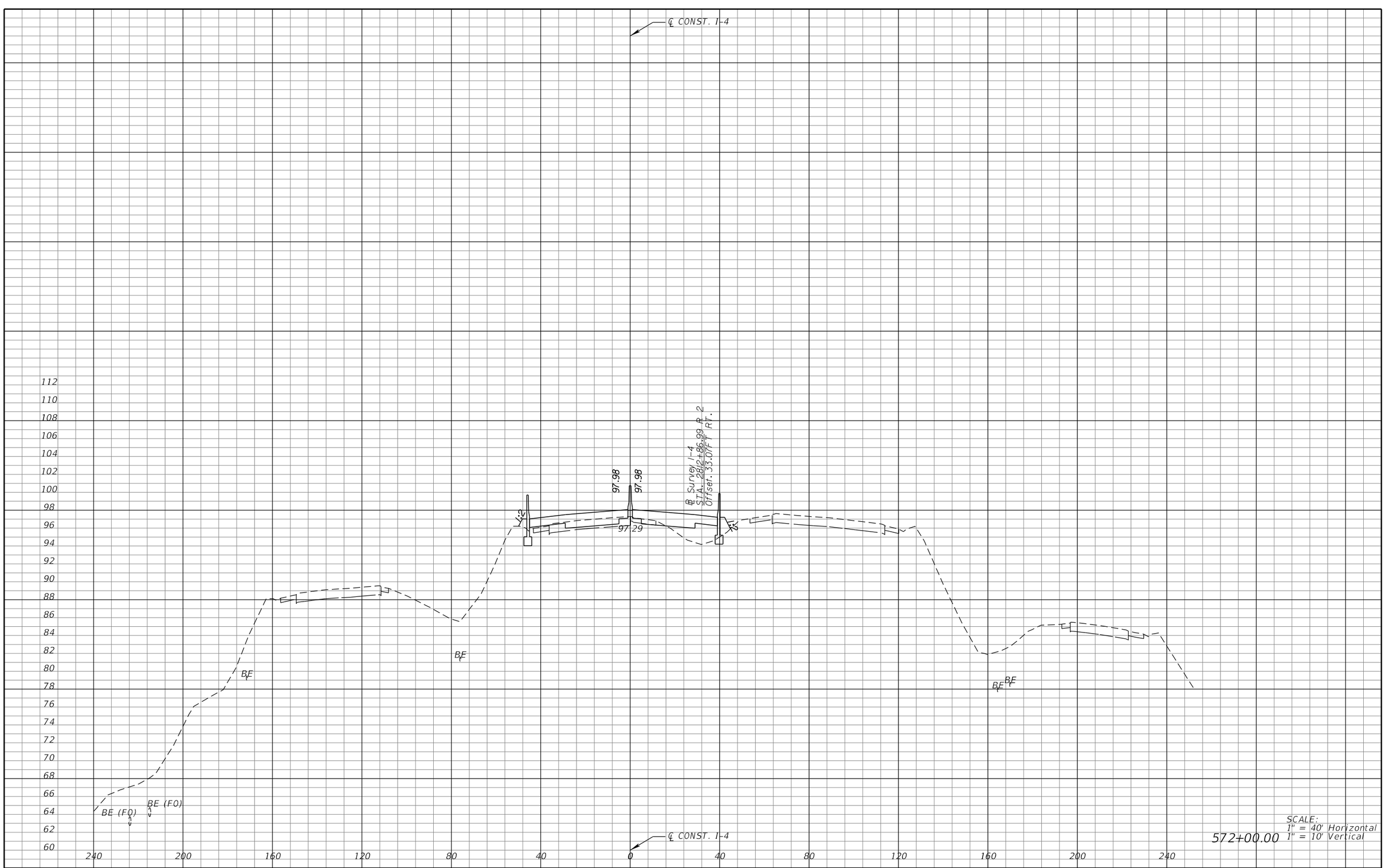

SCALE:
1" = 40' Horizontal
1" = 10' Vertical

572+00.00

REVISIONS			
DATE	DESCRIPTION	DATE	DESCRIPTION

MICHAEL J. QUARTETTI, P.E.
P.E. LICENSE NUMBER 45976
PARSONS BRINCKERHOFF, INC.
2202 N WEST SHORE BLVD., SUITE 300
TAMPA, FL 33607
CERTIFICATE OF AUTHORIZATION 00001462

STATE OF FLORIDA
DEPARTMENT OF TRANSPORTATION

ROAD NO.	COUNTY	FINANCIAL PROJECT ID
400	SEMINOLE	242592-4-52-01

CROSS SECTIONS
SR 400 (I-4)

SHEET NO. 497

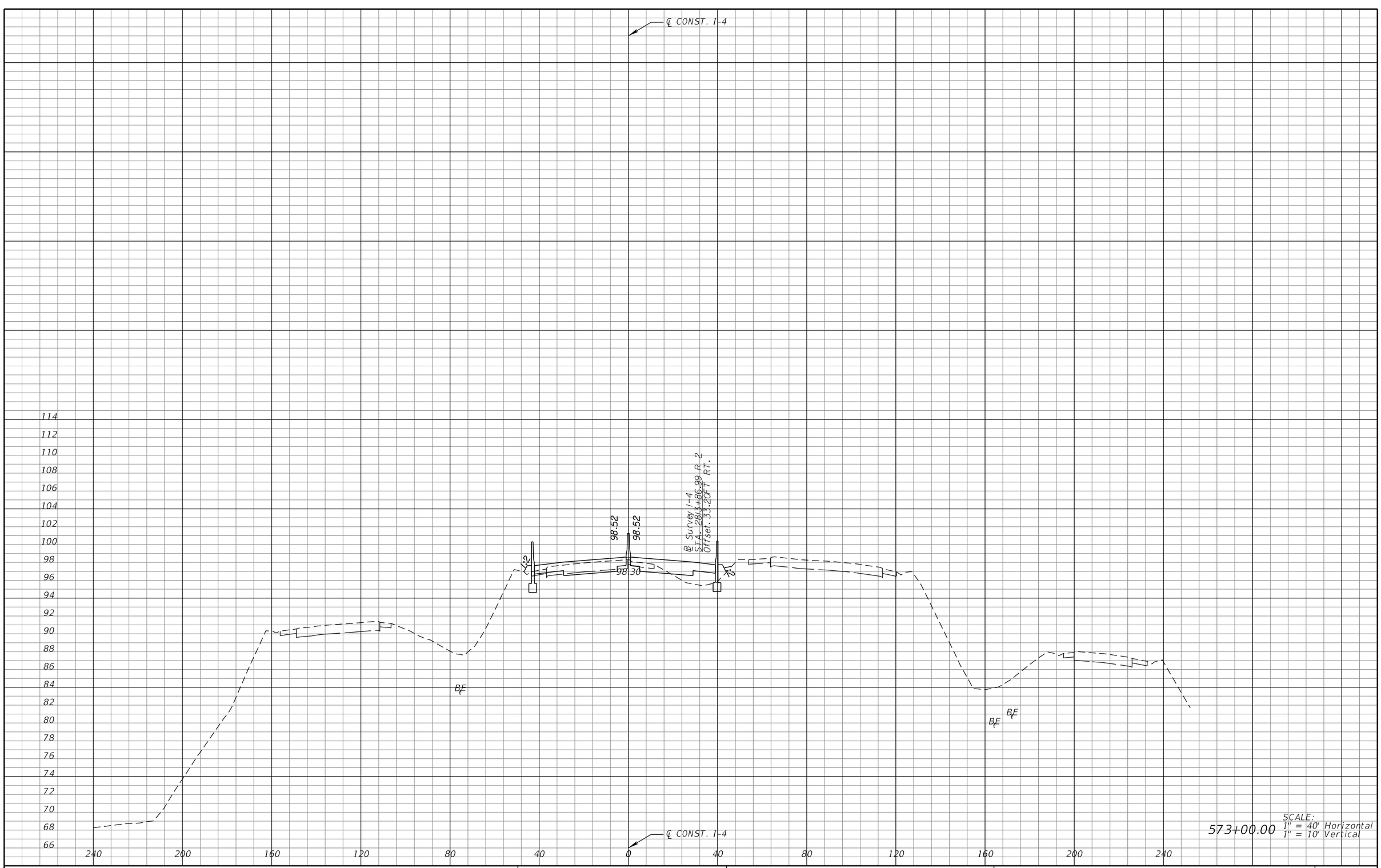

REVISIONS			
DATE	DESCRIPTION	DATE	DESCRIPTION

MICHAEL J. QUARTETTI, P.E.
P.E. LICENSE NUMBER 45976
PARSONS BRINCKERHOFF, INC.
2202 N WEST SHORE BLVD., SUITE 300
TAMPA, FL 33607
CERTIFICATE OF AUTHORIZATION 00001462

STATE OF FLORIDA
DEPARTMENT OF TRANSPORTATION

ROAD NO.	COUNTY	FINANCIAL PROJECT ID
400	SEMINOLE	242592-4-52-01

CROSS SECTIONS
SR 400 (I-4)

SHEET NO. 498

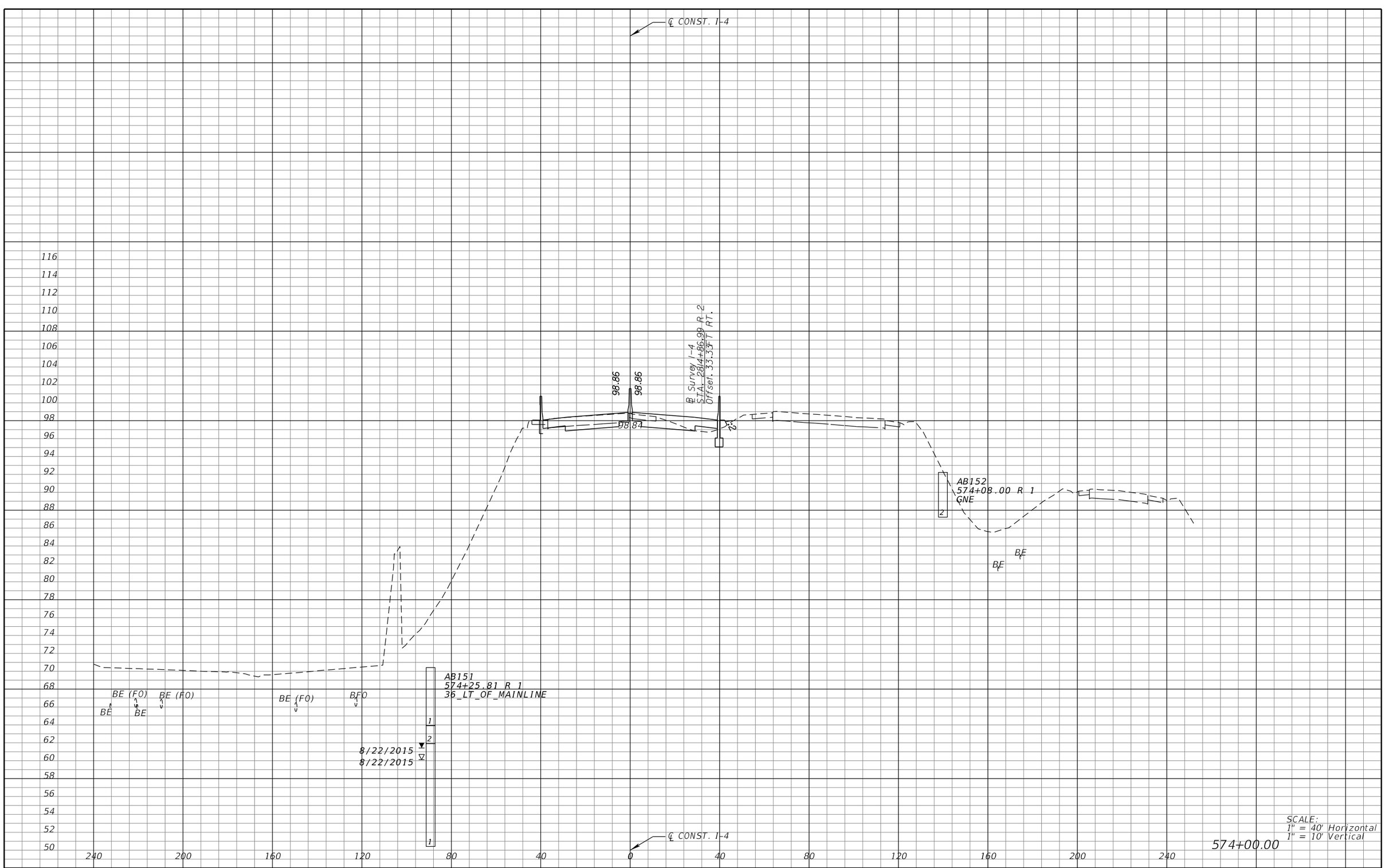

REVISIONS			
DATE	DESCRIPTION	DATE	DESCRIPTION

MICHAEL J. QUARTETTI, P.E.
P.E. LICENSE NUMBER 45976
PARSONS BRINCKERHOFF, INC.
2202 N WEST SHORE BLVD., SUITE 300
TAMPA, FL 33607
CERTIFICATE OF AUTHORIZATION 00001462

STATE OF FLORIDA
DEPARTMENT OF TRANSPORTATION

ROAD NO.	COUNTY	FINANCIAL PROJECT ID
400	SEMINOLE	242592-4-52-01

CROSS SECTIONS
SR 400 (I-4)

SHEET NO. 499

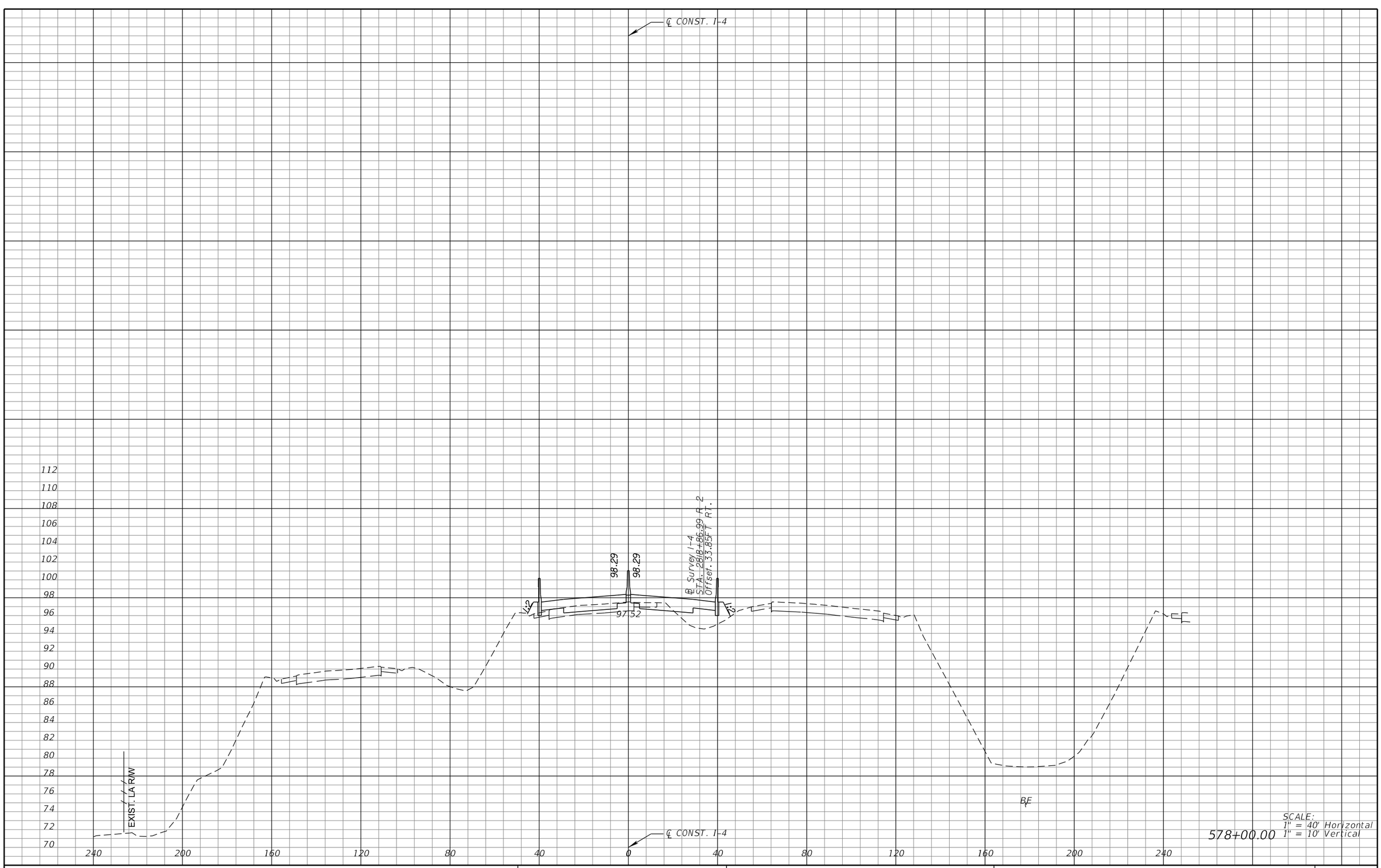

REVISIONS			
DATE	DESCRIPTION	DATE	DESCRIPTION

MICHAEL J. QUARTETTI, P.E.
P.E. LICENSE NUMBER 45976
PARSONS BRINCKERHOFF, INC.
2202 N WEST SHORE BLVD., SUITE 300
TAMPA, FL 33607
CERTIFICATE OF AUTHORIZATION 00001462

STATE OF FLORIDA
DEPARTMENT OF TRANSPORTATION

ROAD NO.	COUNTY	FINANCIAL PROJECT ID
400	SEMINOLE	242592-4-52-01

CROSS SECTIONS
SR 400 (I-4)

SHEET NO. 500

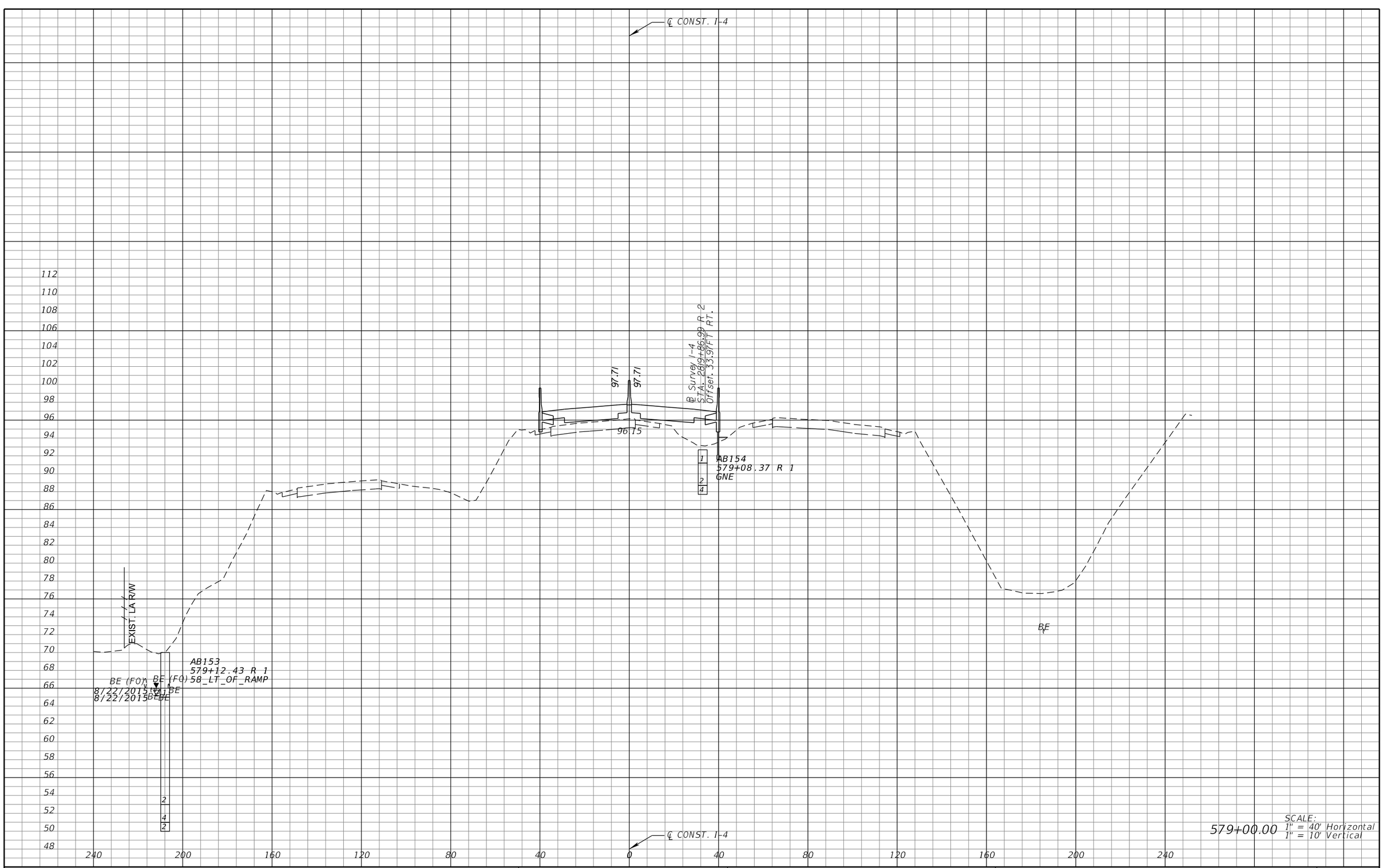

REVISIONS			
DATE	DESCRIPTION	DATE	DESCRIPTION

MICHAEL J. QUARTETTI, P.E.
P.E. LICENSE NUMBER 45976
PARSONS BRINCKERHOFF, INC.
2202 N WEST SHORE BLVD., SUITE 300
TAMPA, FL 33607
CERTIFICATE OF AUTHORIZATION 00001462

STATE OF FLORIDA
DEPARTMENT OF TRANSPORTATION

ROAD NO.	COUNTY	FINANCIAL PROJECT ID
400	SEMINOLE	242592-4-52-01

CROSS SECTIONS
SR 400 (I-4)

SHEET NO. 501

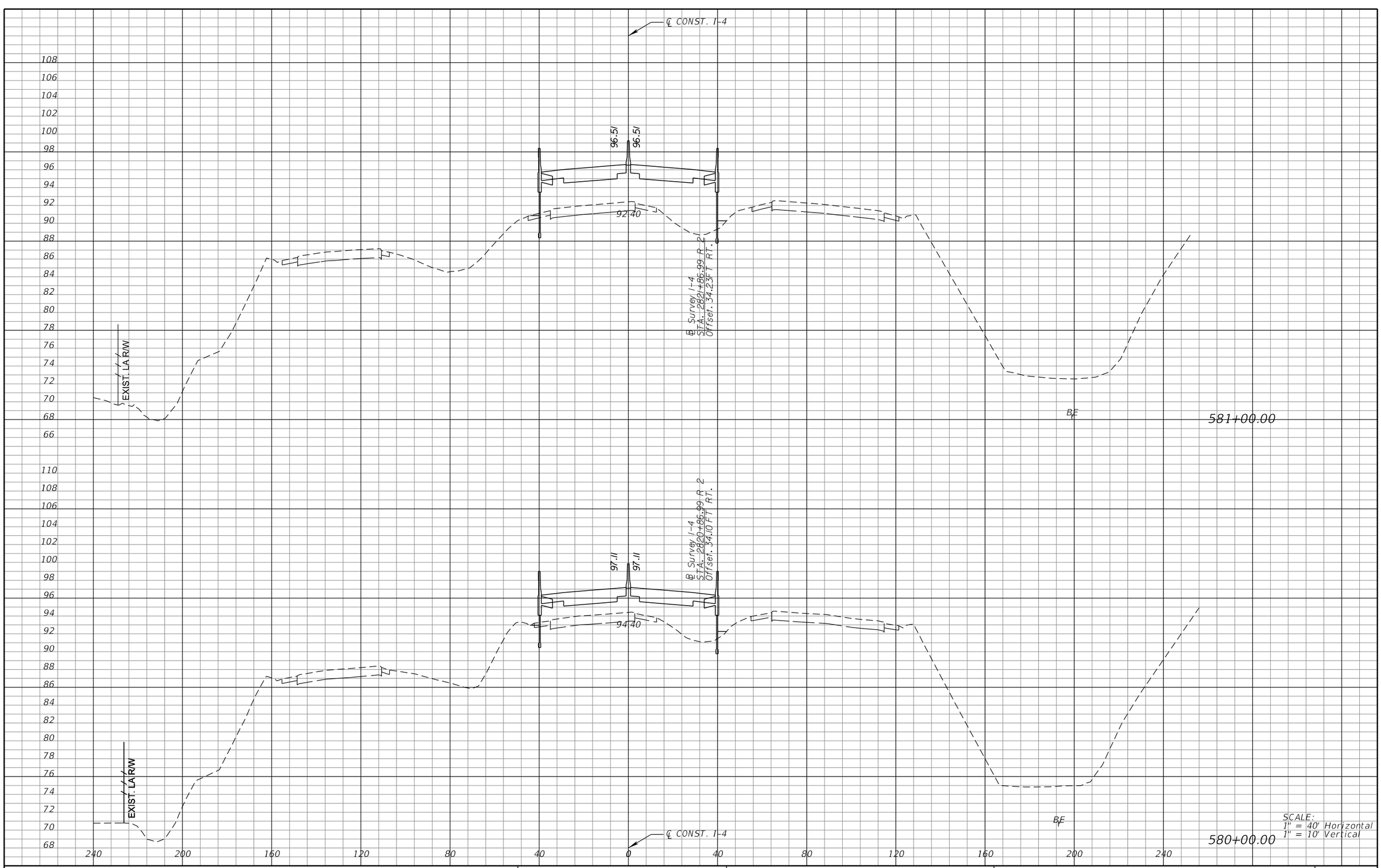

SCALE:
1" = 40' Horizontal
1" = 10' Vertical

REVISIONS			
DATE	DESCRIPTION	DATE	DESCRIPTION

MICHAEL J. QUARTETTI, P.E.
P.E. LICENSE NUMBER 45976
PARSONS BRINCKERHOFF, INC.
2202 N WEST SHORE BLVD., SUITE 300
TAMPA, FL 33607
CERTIFICATE OF AUTHORIZATION 00001462

STATE OF FLORIDA
DEPARTMENT OF TRANSPORTATION

ROAD NO.	COUNTY	FINANCIAL PROJECT ID
400	SEMINOLE	242592-4-52-01

CROSS SECTIONS
SR 400 (I-4)

SHEET NO. 502

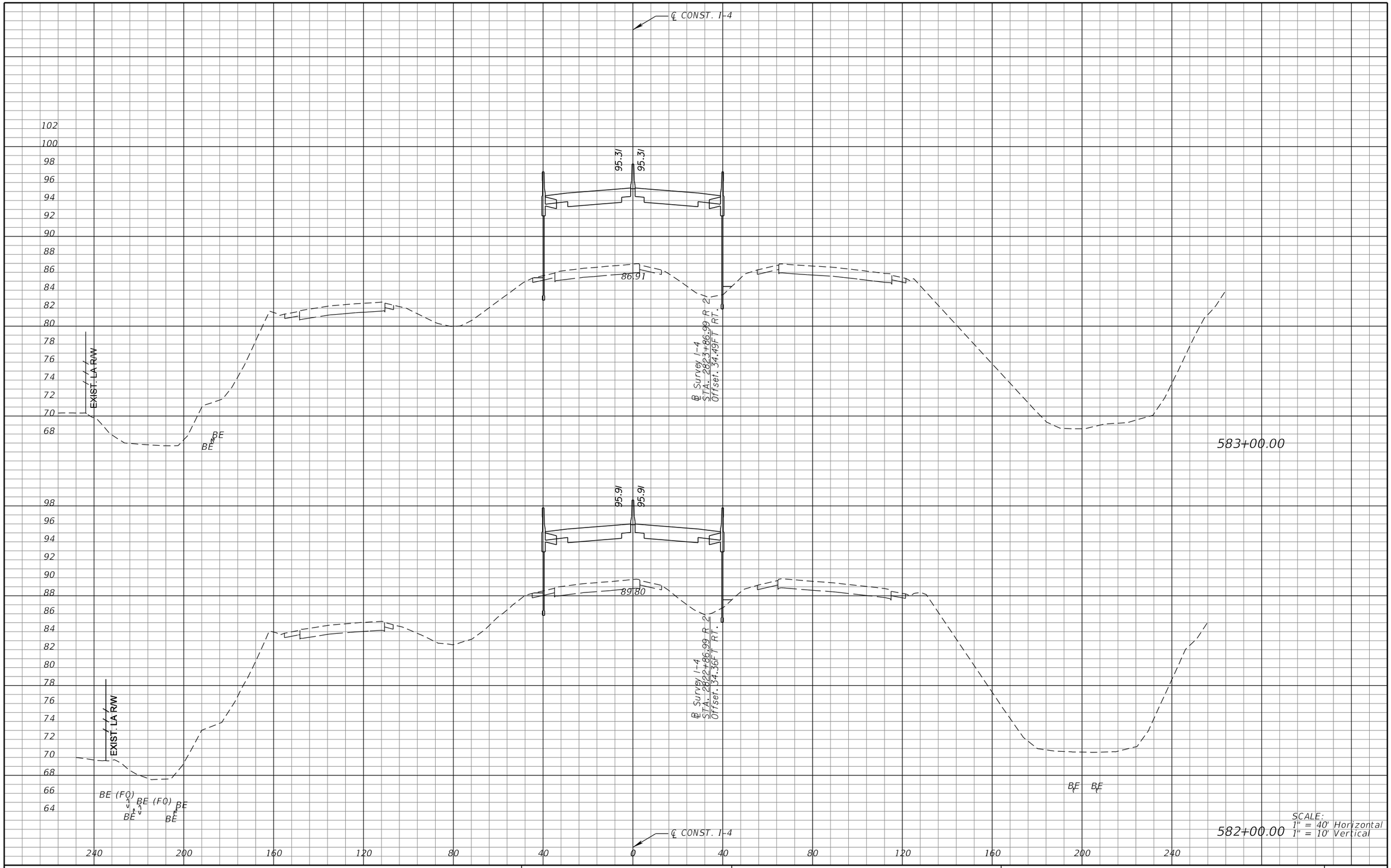

REVISIONS			
DATE	DESCRIPTION	DATE	DESCRIPTION

MICHAEL J. QUARTETTI, P.E.
P.E. LICENSE NUMBER 45976
PARSONS BRINCKERHOFF, INC.
2202 N WEST SHORE BLVD., SUITE 300
TAMPA, FL 33607
CERTIFICATE OF AUTHORIZATION 00001462

STATE OF FLORIDA
DEPARTMENT OF TRANSPORTATION

ROAD NO.	COUNTY	FINANCIAL PROJECT ID
400	SEMINOLE	242592-4-52-01

CROSS SECTIONS
SR 400 (I-4)

SHEET NO. 503

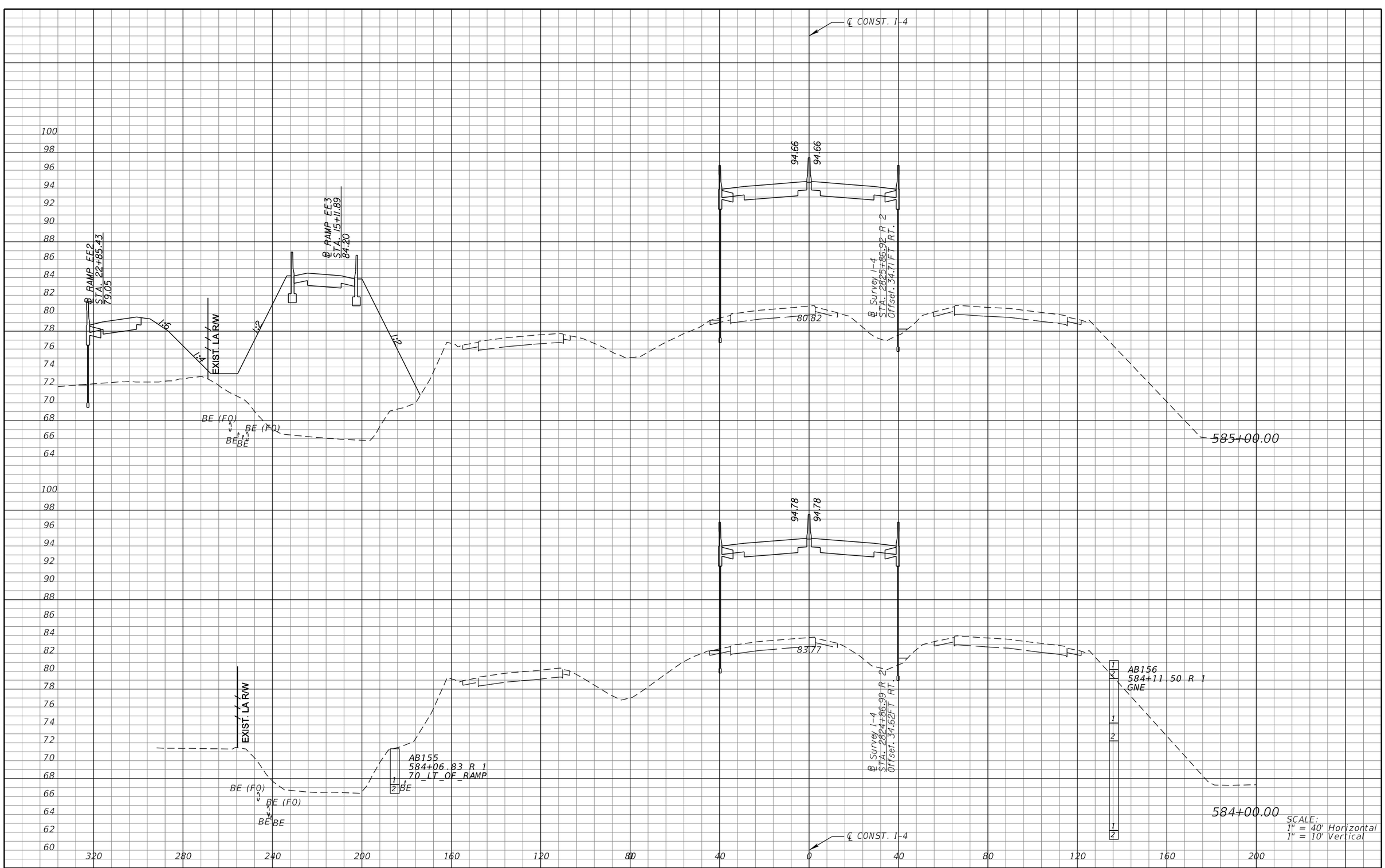

REVISIONS			
DATE	DESCRIPTION	DATE	DESCRIPTION

MICHAEL J. QUARTETTI, P.E.
P.E. LICENSE NUMBER 45976
PARSONS BRINCKERHOFF, INC.
2202 N WEST SHORE BLVD., SUITE 300
TAMPA, FL 33607
CERTIFICATE OF AUTHORIZATION 00001462

STATE OF FLORIDA
DEPARTMENT OF TRANSPORTATION

ROAD NO.	COUNTY	FINANCIAL PROJECT ID
400	SEMINOLE	242592-4-52-01

CROSS SECTIONS
SR 400 (I-4)

SHEET NO. 504

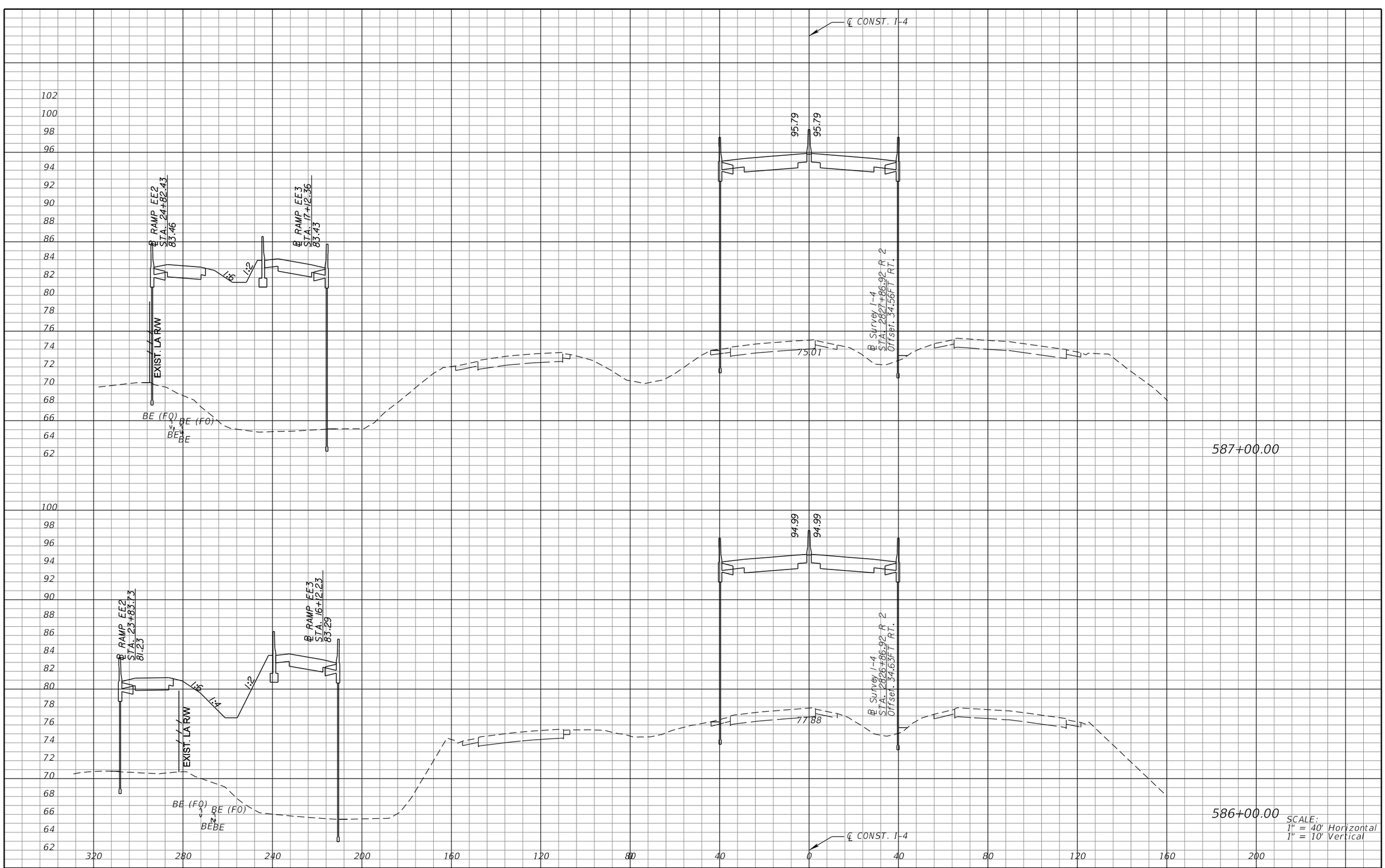

SCALE:
1" = 40' Horizontal
1" = 10' Vertical

REVISIONS			
DATE	DESCRIPTION	DATE	DESCRIPTION

MICHAEL J. QUARTETTI, P.E.
P.E. LICENSE NUMBER 45976
PARSONS BRINCKERHOFF, INC.
2202 N WEST SHORE BLVD., SUITE 300
TAMPA, FL 33607
CERTIFICATE OF AUTHORIZATION 00001462

STATE OF FLORIDA
DEPARTMENT OF TRANSPORTATION

ROAD NO.	COUNTY	FINANCIAL PROJECT ID
400	SEMINOLE	242592-4-52-01

CROSS SECTIONS
SR 400 (I-4)

SHEET NO. 505

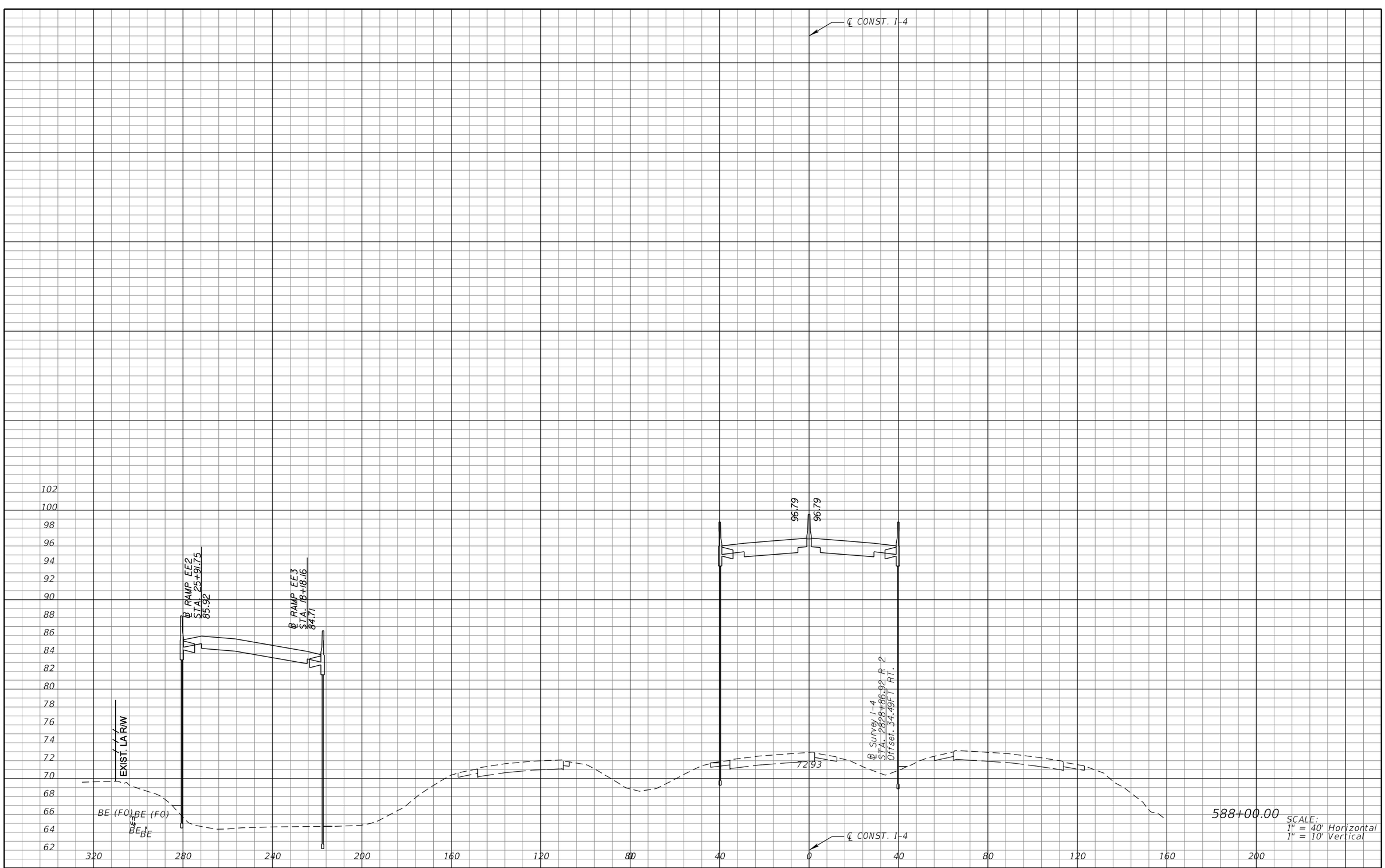

REVISIONS			
DATE	DESCRIPTION	DATE	DESCRIPTION

MICHAEL J. QUARTETTI, P.E.
P.E. LICENSE NUMBER 45976
PARSONS BRINCKERHOFF, INC.
2202 N WEST SHORE BLVD., SUITE 300
TAMPA, FL 33607
CERTIFICATE OF AUTHORIZATION 00001462

STATE OF FLORIDA
DEPARTMENT OF TRANSPORTATION

ROAD NO.	COUNTY	FINANCIAL PROJECT ID
400	SEMINOLE	242592-4-52-01

CROSS SECTIONS
SR 400 (I-4)

SHEET NO. 506

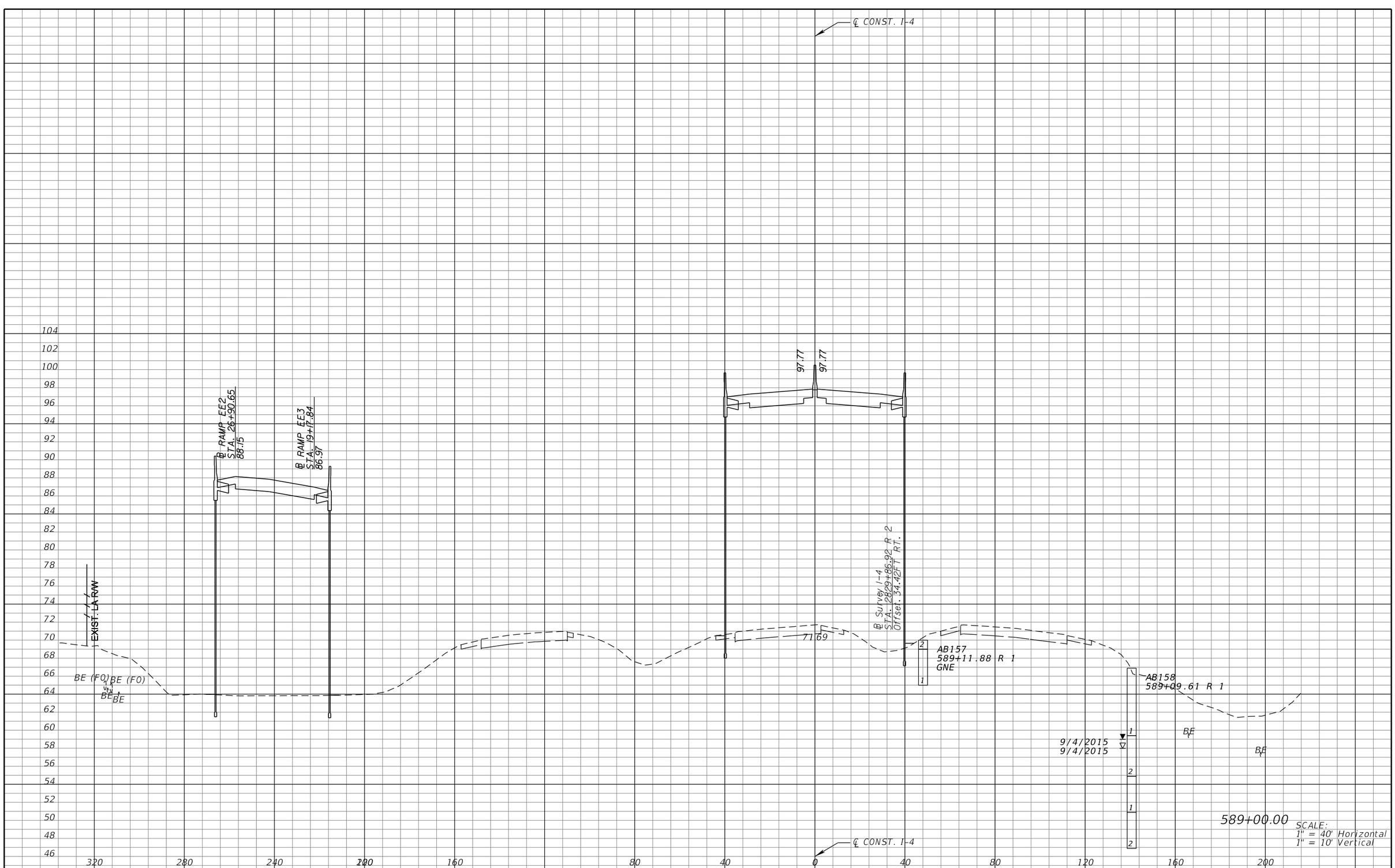

REVISIONS			
DATE	DESCRIPTION	DATE	DESCRIPTION

MICHAEL J. QUARTETTI, P.E.
P.E. LICENSE NUMBER 45976
PARSONS BRINCKERHOFF, INC.
2202 N WEST SHORE BLVD., SUITE 300
TAMPA, FL 33607
CERTIFICATE OF AUTHORIZATION 00001462

STATE OF FLORIDA
DEPARTMENT OF TRANSPORTATION

ROAD NO.	COUNTY	FINANCIAL PROJECT ID
400	SEMINOLE	242592-4-52-01

CROSS SECTIONS
SR 400 (I-4)

SHEET NO. 507

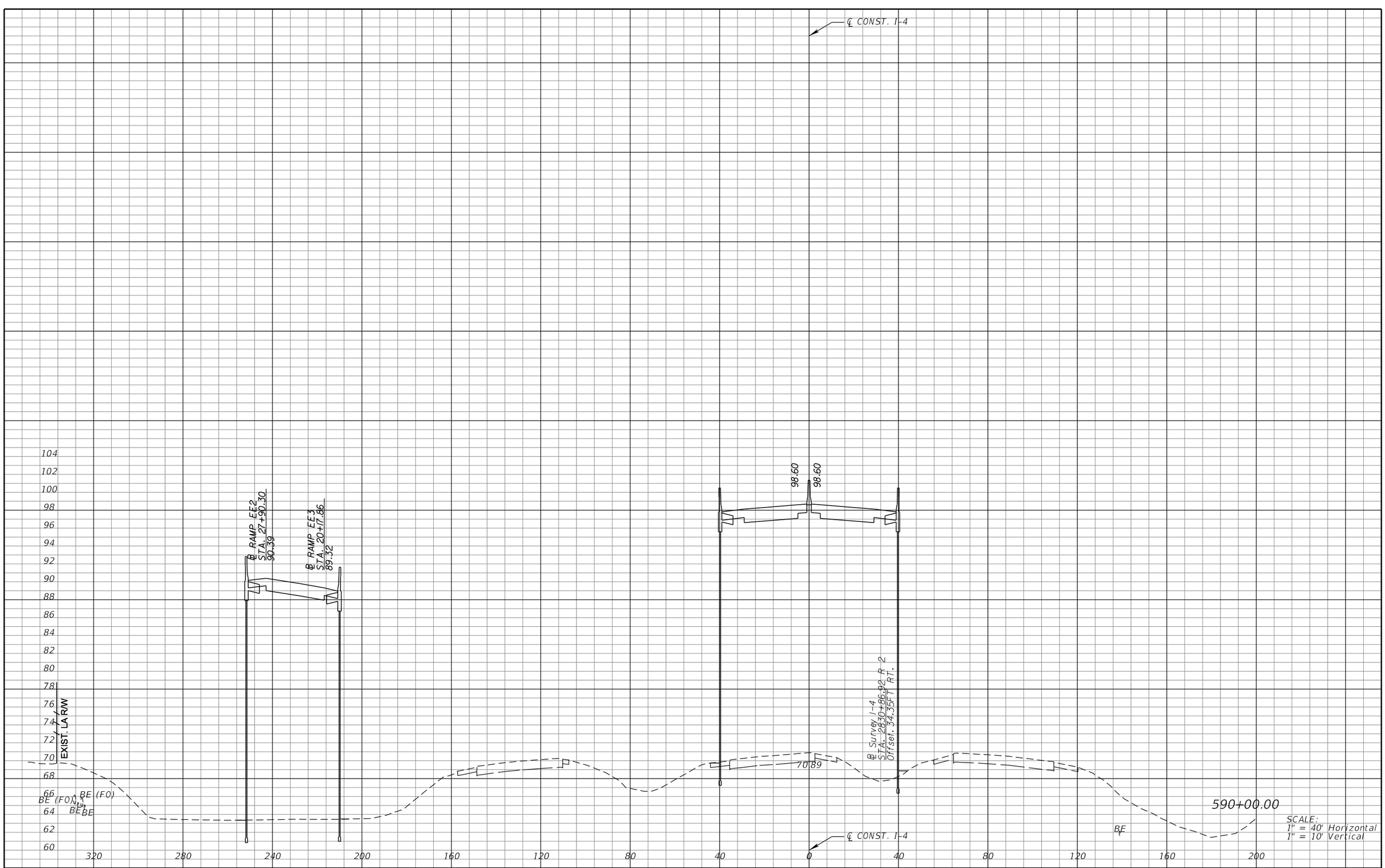

REVISIONS

DATE	DESCRIPTION	DATE	DESCRIPTION

MICHAEL J. QUARTETTI, P.E.
P.E. LICENSE NUMBER 45976
PARSONS BRINCKERHOFF, INC.
2202 N WEST SHORE BLVD., SUITE 300
TAMPA, FL 33607
CERTIFICATE OF AUTHORIZATION 00001462

STATE OF FLORIDA
DEPARTMENT OF TRANSPORTATION

ROAD NO.	COUNTY	FINANCIAL PROJECT ID
400	SEMINOLE	242592-4-52-01

CROSS SECTIONS
SR 400 (I-4)

SHEET NO. 508

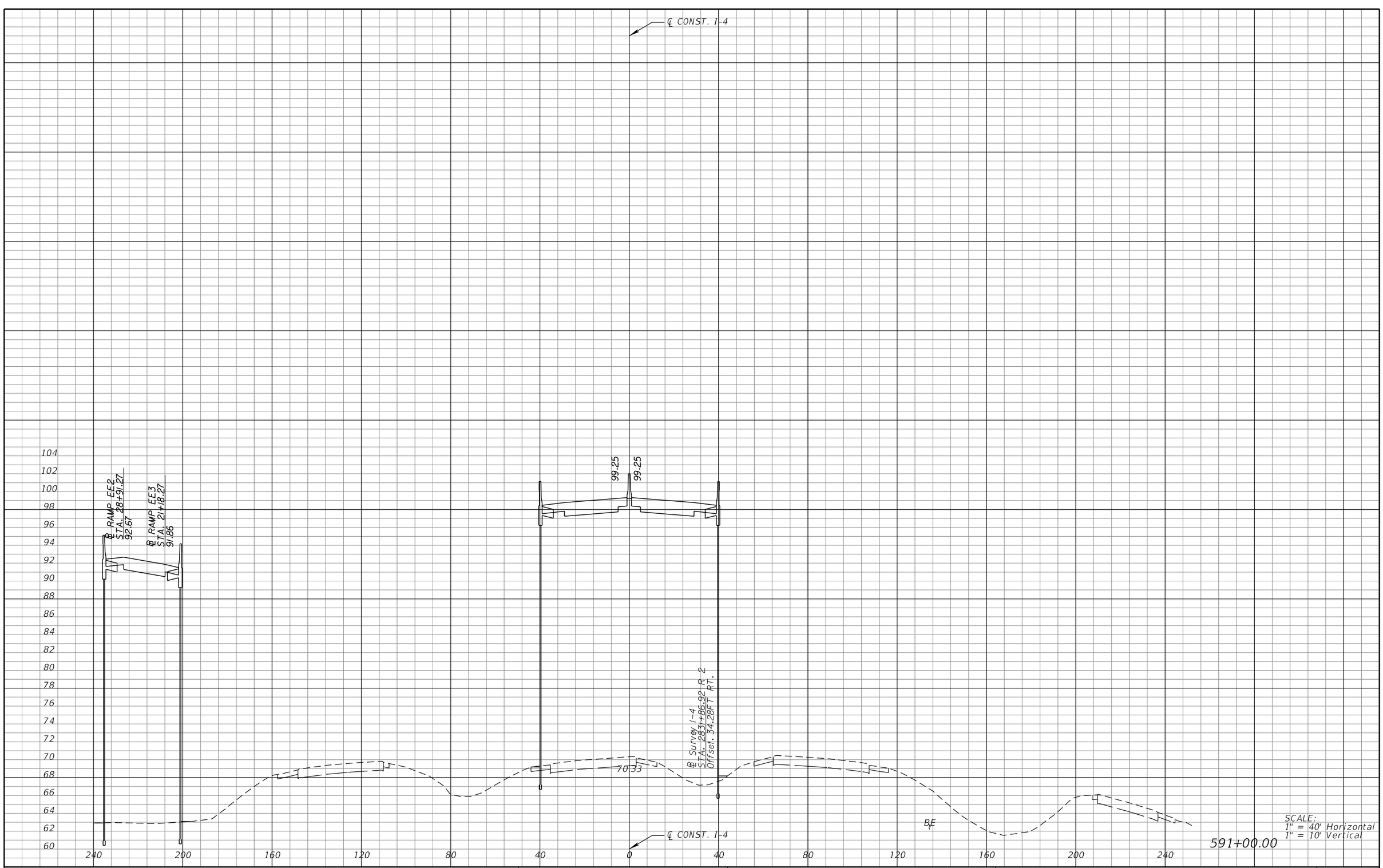

REVISIONS			
DATE	DESCRIPTION	DATE	DESCRIPTION

MICHAEL J. QUARTETTI, P.E.
P.E. LICENSE NUMBER 45976
PARSONS BRINCKERHOFF, INC.
2202 N WEST SHORE BLVD., SUITE 300
TAMPA, FL 33607
CERTIFICATE OF AUTHORIZATION 00001462

STATE OF FLORIDA
DEPARTMENT OF TRANSPORTATION

ROAD NO.	COUNTY	FINANCIAL PROJECT ID
400	SEMINOLE	242592-4-52-01

CROSS SECTIONS
SR 400 (I-4)

SHEET NO. 509

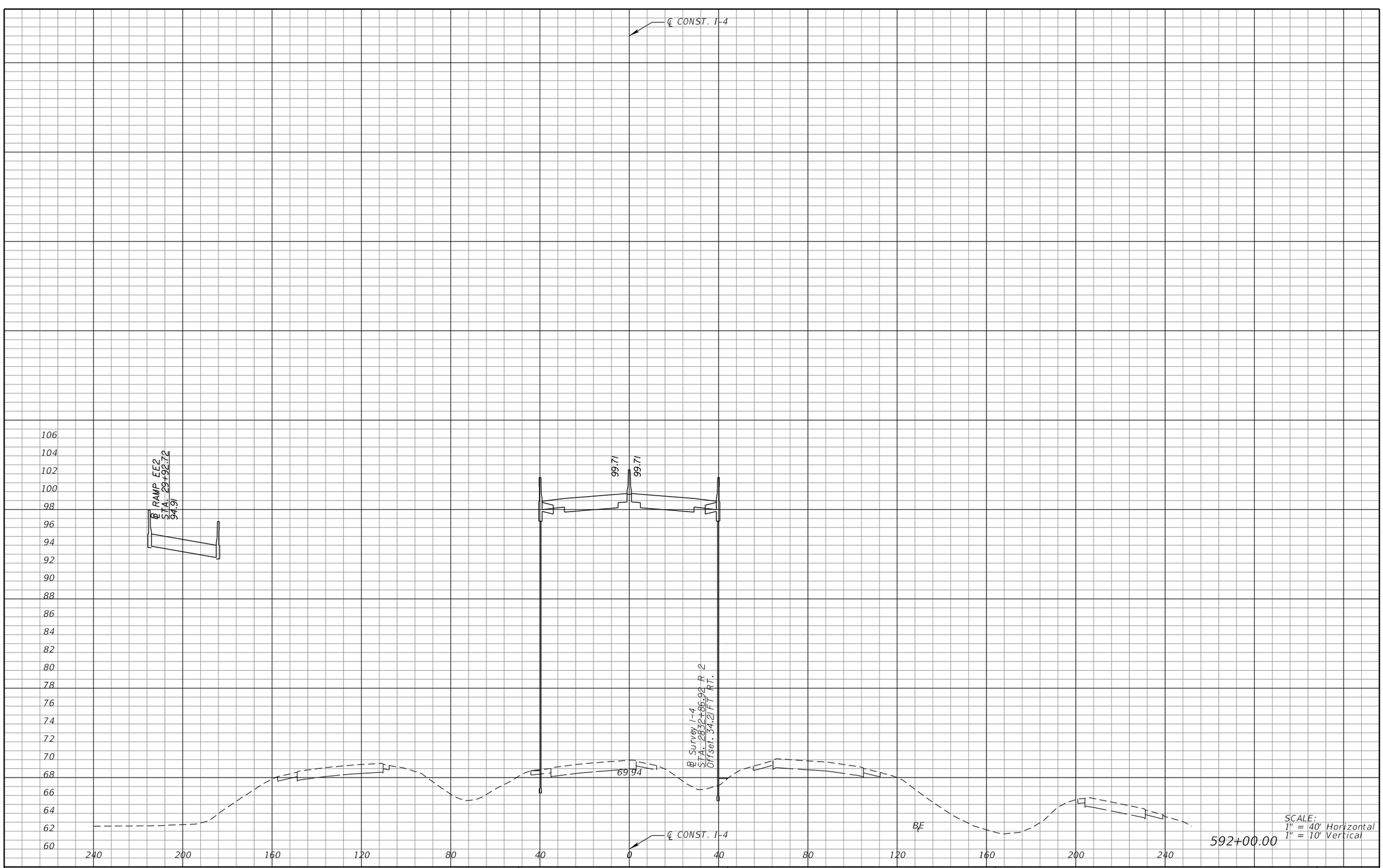

REVISIONS			
DATE	DESCRIPTION	DATE	DESCRIPTION

MICHAEL J. QUARTETTI, P.E.
P.E. LICENSE NUMBER 45976
PARSONS BRINCKERHOFF, INC.
2202 N WEST SHORE BLVD., SUITE 300
TAMPA, FL 33607
CERTIFICATE OF AUTHORIZATION 00001462

STATE OF FLORIDA
DEPARTMENT OF TRANSPORTATION

ROAD NO.	COUNTY	FINANCIAL PROJECT ID
400	SEMINOLE	242592-4-52-01

CROSS SECTIONS
SR 400 (I-4)

SHEET NO. 510

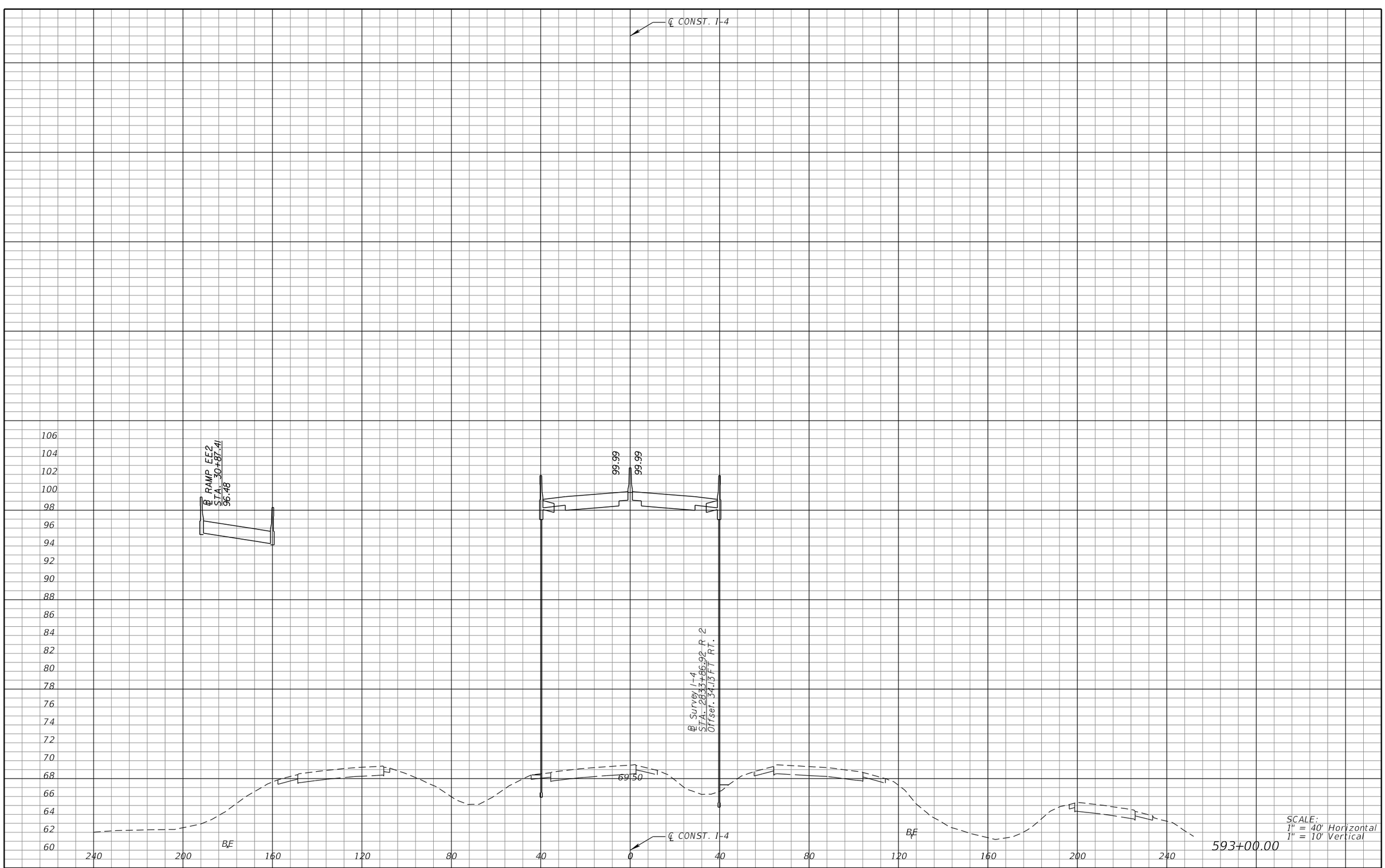

REVISIONS			
DATE	DESCRIPTION	DATE	DESCRIPTION

MICHAEL J. QUARTETTI, P.E.
P.E. LICENSE NUMBER 45976
PARSONS BRINCKERHOFF, INC.
2202 N WEST SHORE BLVD., SUITE 300
TAMPA, FL 33607
CERTIFICATE OF AUTHORIZATION 00001462

STATE OF FLORIDA
DEPARTMENT OF TRANSPORTATION

ROAD NO.	COUNTY	FINANCIAL PROJECT ID
400	SEMINOLE	242592-4-52-01

CROSS SECTIONS
SR 400 (I-4)

SHEET NO. 511

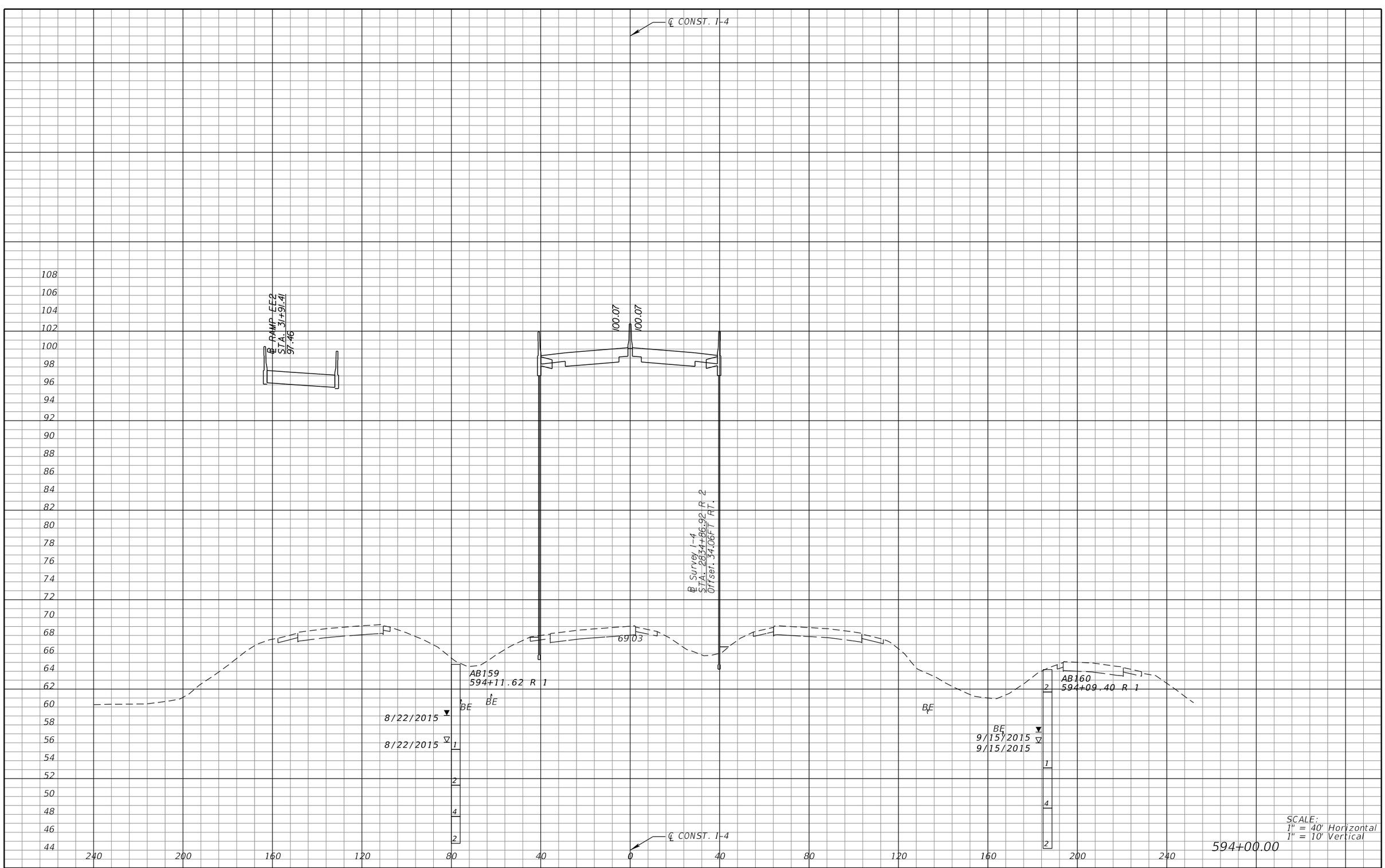

REVISIONS			
DATE	DESCRIPTION	DATE	DESCRIPTION

MICHAEL J. QUARTETTI, P.E.
P.E. LICENSE NUMBER 45976
PARSONS BRINCKERHOFF, INC.
2202 N WEST SHORE BLVD., SUITE 300
TAMPA, FL 33607
CERTIFICATE OF AUTHORIZATION 00001462

STATE OF FLORIDA
DEPARTMENT OF TRANSPORTATION

ROAD NO.	COUNTY	FINANCIAL PROJECT ID
400	SEMINOLE	242592-4-52-01

CROSS SECTIONS
SR 400 (I-4)

SHEET NO. 512

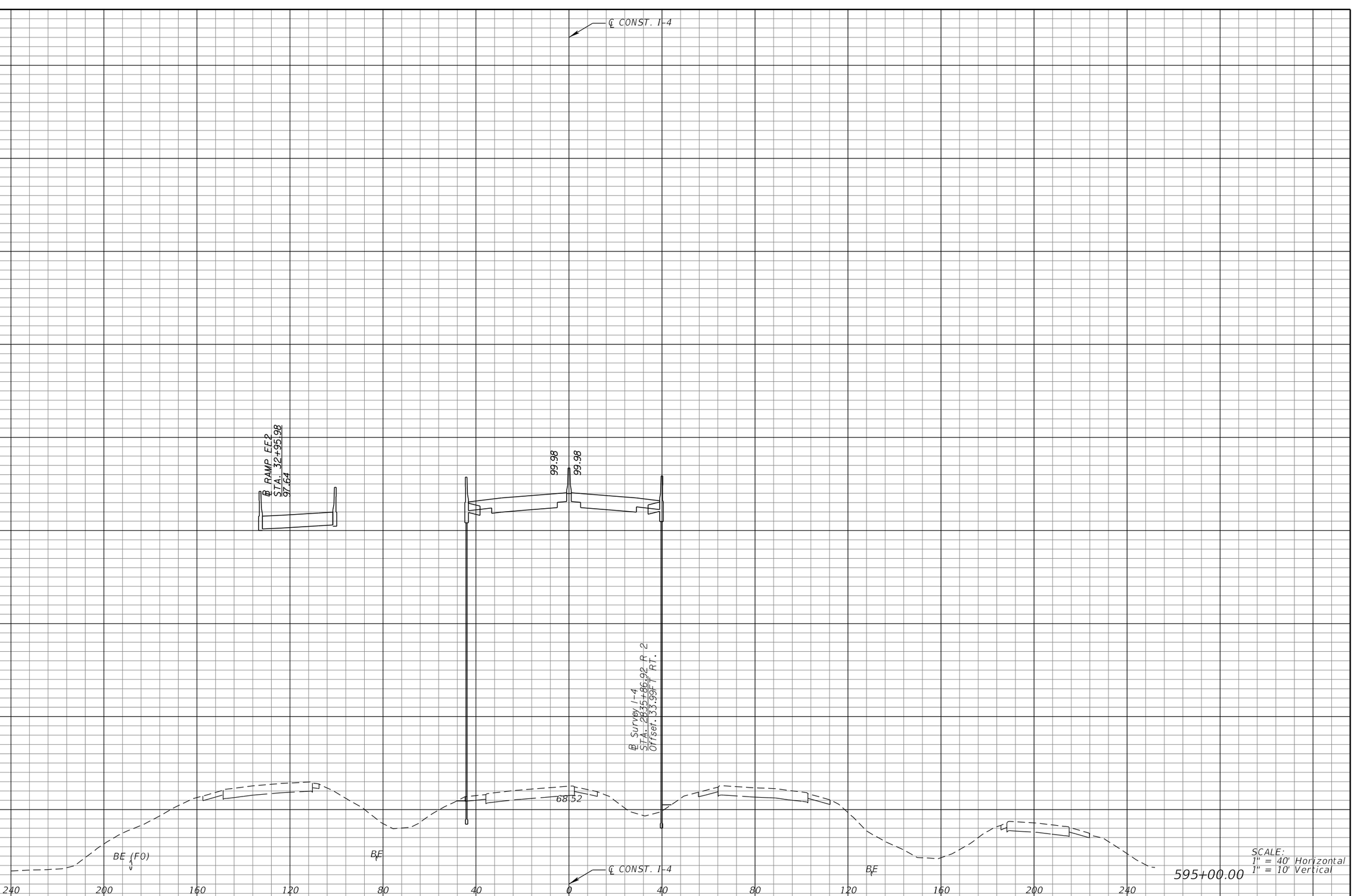

REVISIONS			
DATE	DESCRIPTION	DATE	DESCRIPTION

MICHAEL J. QUARTETTI, P.E.
P.E. LICENSE NUMBER 45976
PARSONS BRINCKERHOFF, INC.
2202 N WEST SHORE BLVD., SUITE 300
TAMPA, FL 33607
CERTIFICATE OF AUTHORIZATION 00001462

STATE OF FLORIDA
DEPARTMENT OF TRANSPORTATION

ROAD NO.	COUNTY	FINANCIAL PROJECT ID
400	SEMINOLE	242592-4-52-01

CROSS SECTIONS
SR 400 (I-4)

SHEET NO. 513

℄ CONST. 1-4

℄ RAMP EE2
STA: 34+00.40
97.33

99.69

99.69

℄ Survey I-4
STA: 2836+86.92 R 2
Offset: 33.92FT RT.

67.79

BE

BE (FO)

BE

BE

℄ CONST. 1-4

596+00.00

SCALE:
1" = 40' Horizontal
1" = 10' Vertical

108 106 104 102 100 98 96 94 92 90 88 86 84 82 80 78 76 74 72 70 68 66 64 62 60 58 56

240 200 160 120 80 40 0 40 80 120 160 200 240

REVISIONS			
DATE	DESCRIPTION	DATE	DESCRIPTION

MICHAEL J. QUARTETTI, P.E.
P.E. LICENSE NUMBER 45976
PARSONS BRINCKERHOFF, INC.
2202 N WEST SHORE BLVD., SUITE 300
TAMPA, FL 33607
CERTIFICATE OF AUTHORIZATION 00001462

STATE OF FLORIDA
DEPARTMENT OF TRANSPORTATION

ROAD NO.	COUNTY	FINANCIAL PROJECT ID
400	SEMINOLE	242592-4-52-01

CROSS SECTIONS
SR 400 (I-4)

SHEET NO. 514

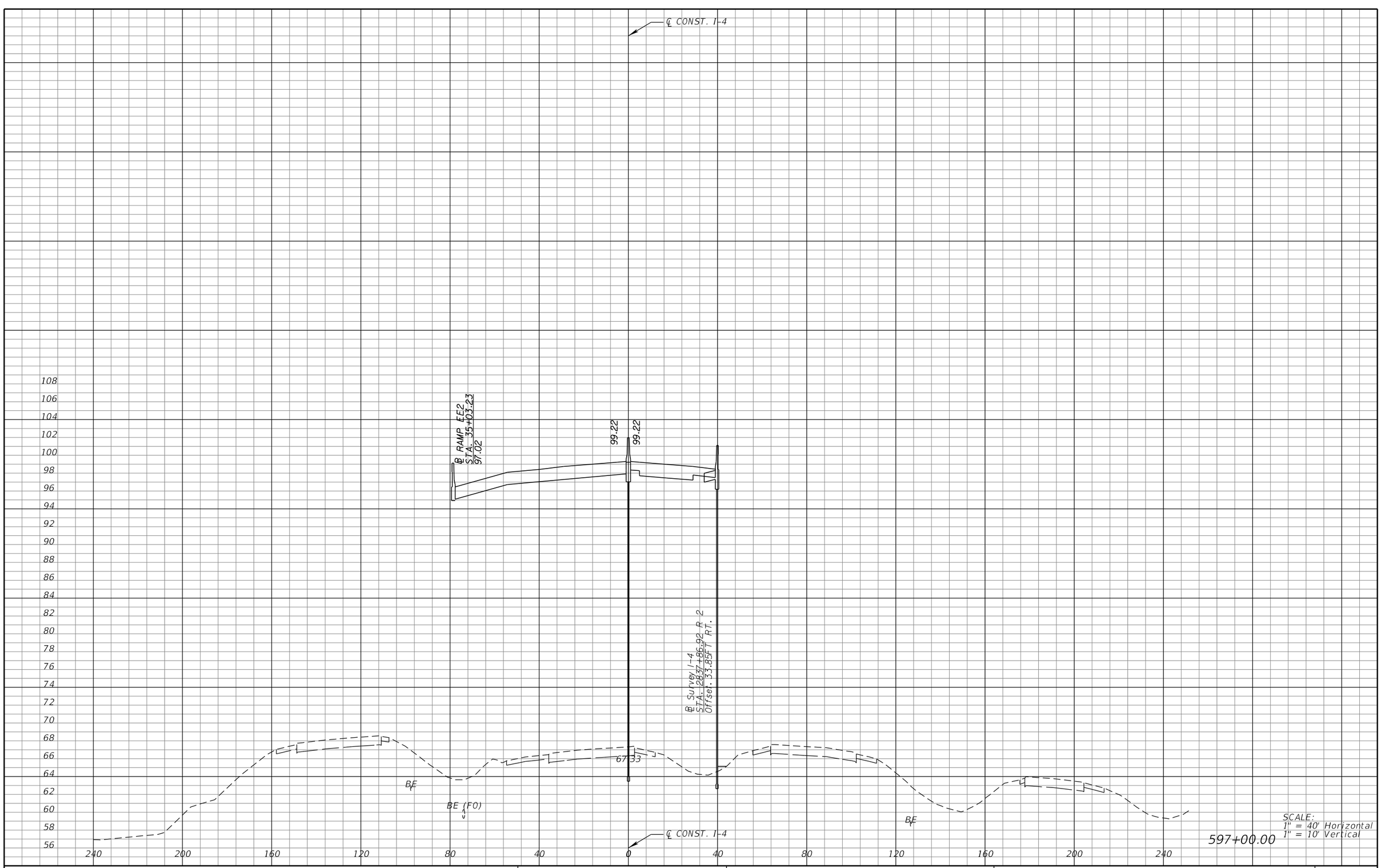

REVISIONS			
DATE	DESCRIPTION	DATE	DESCRIPTION

MICHAEL J. QUARTETTI, P.E.
P.E. LICENSE NUMBER 45976
PARSONS BRINCKERHOFF, INC.
2202 N WEST SHORE BLVD., SUITE 300
TAMPA, FL 33607
CERTIFICATE OF AUTHORIZATION 00001462

STATE OF FLORIDA
DEPARTMENT OF TRANSPORTATION

ROAD NO.	COUNTY	FINANCIAL PROJECT ID
400	SEMINOLE	242592-4-52-01

CROSS SECTIONS
SR 400 (I-4)

SHEET NO. 515

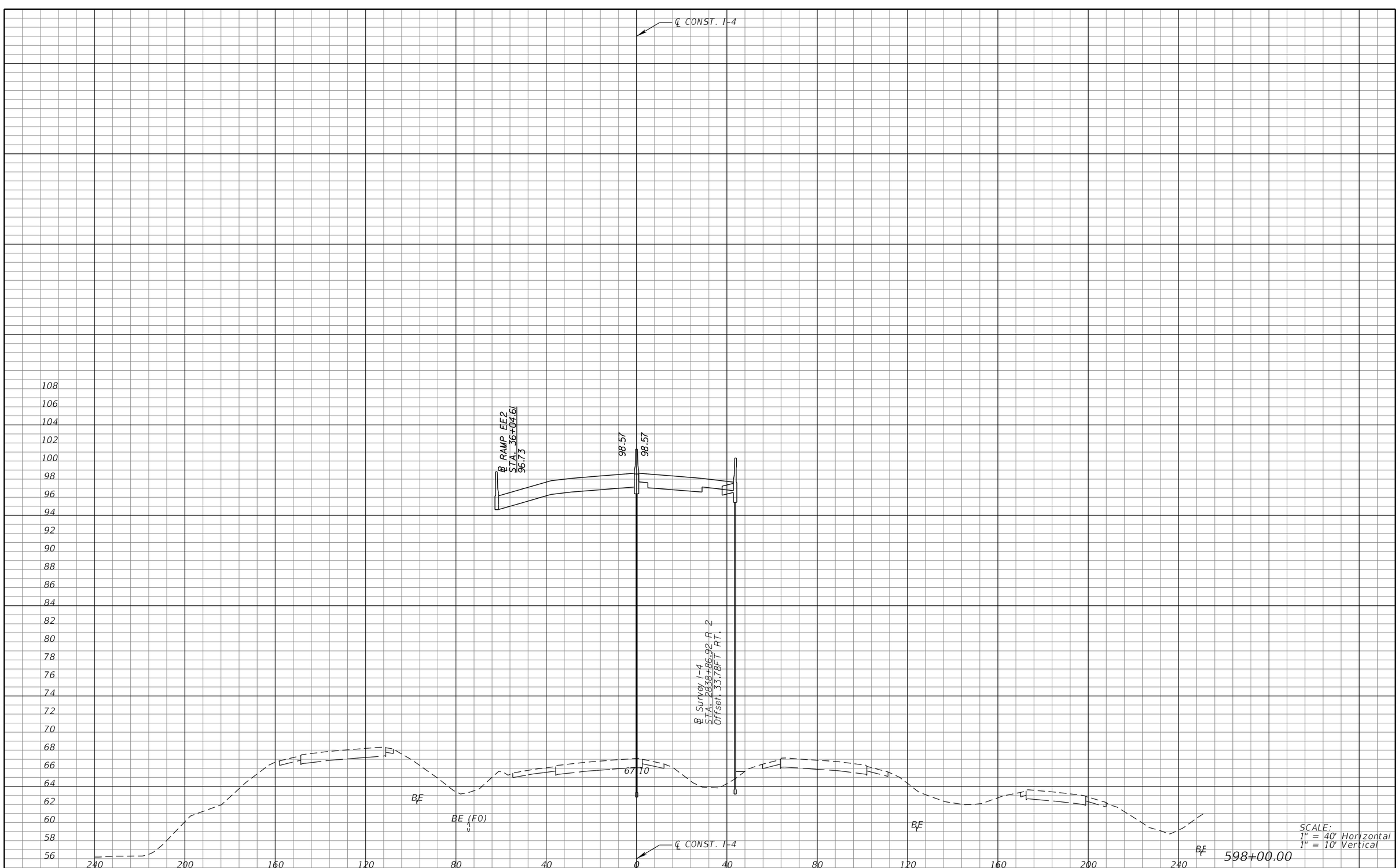

REVISIONS			
DATE	DESCRIPTION	DATE	DESCRIPTION

MICHAEL J. QUARTETTI, P.E.
P.E. LICENSE NUMBER 45976
PARSONS BRINCKERHOFF, INC.
2202 N WEST SHORE BLVD., SUITE 300
TAMPA, FL 33607
CERTIFICATE OF AUTHORIZATION 00001462

STATE OF FLORIDA
DEPARTMENT OF TRANSPORTATION

ROAD NO.	COUNTY	FINANCIAL PROJECT ID
400	SEMINOLE	242592-4-52-01

CROSS SECTIONS
SR 400 (I-4)

SHEET NO. 516

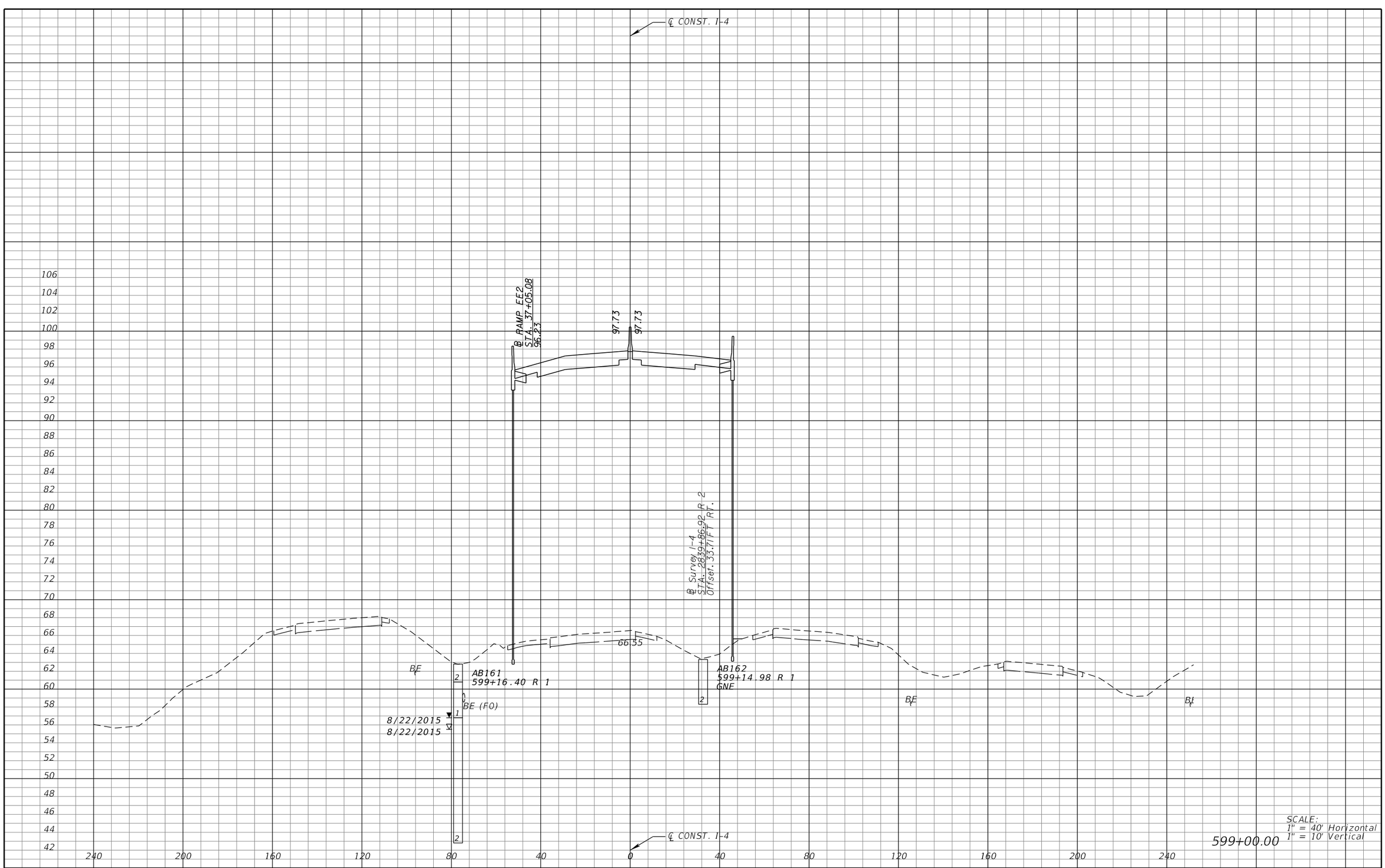

SCALE:
1" = 40' Horizontal
1" = 10' Vertical

REVISIONS			
DATE	DESCRIPTION	DATE	DESCRIPTION

MICHAEL J. QUARTETTI, P.E.
P.E. LICENSE NUMBER 45976
PARSONS BRINCKERHOFF, INC.
2202 N WEST SHORE BLVD., SUITE 300
TAMPA, FL 33607
CERTIFICATE OF AUTHORIZATION 00001462

STATE OF FLORIDA
DEPARTMENT OF TRANSPORTATION

ROAD NO.	COUNTY	FINANCIAL PROJECT ID
400	SEMINOLE	242592-4-52-01

CROSS SECTIONS
SR 400 (I-4)

SHEET NO. 517

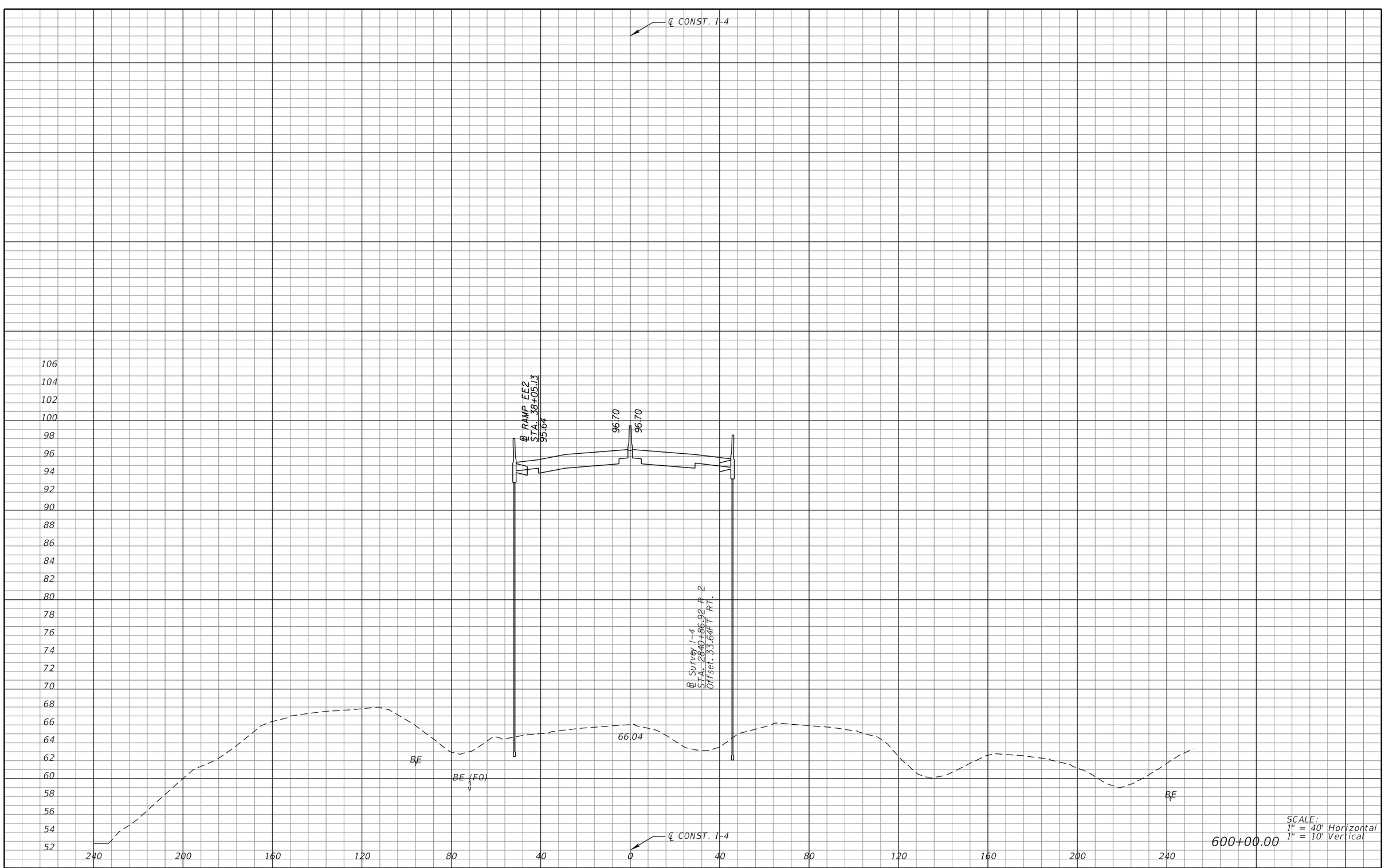

SCALE:
1" = 40' Horizontal
1" = 10' Vertical

600+00.00

REVISIONS			
DATE	DESCRIPTION	DATE	DESCRIPTION

MICHAEL J. QUARTETTI, P.E.
P.E. LICENSE NUMBER 45976
PARSONS BRINCKERHOFF, INC.
2202 N WEST SHORE BLVD., SUITE 300
TAMPA, FL 33607
CERTIFICATE OF AUTHORIZATION 00001462

STATE OF FLORIDA
DEPARTMENT OF TRANSPORTATION

ROAD NO.	COUNTY	FINANCIAL PROJECT ID
400	SEMINOLE	242592-4-52-01

CROSS SECTIONS
SR 400 (I-4)

SHEET NO.
518

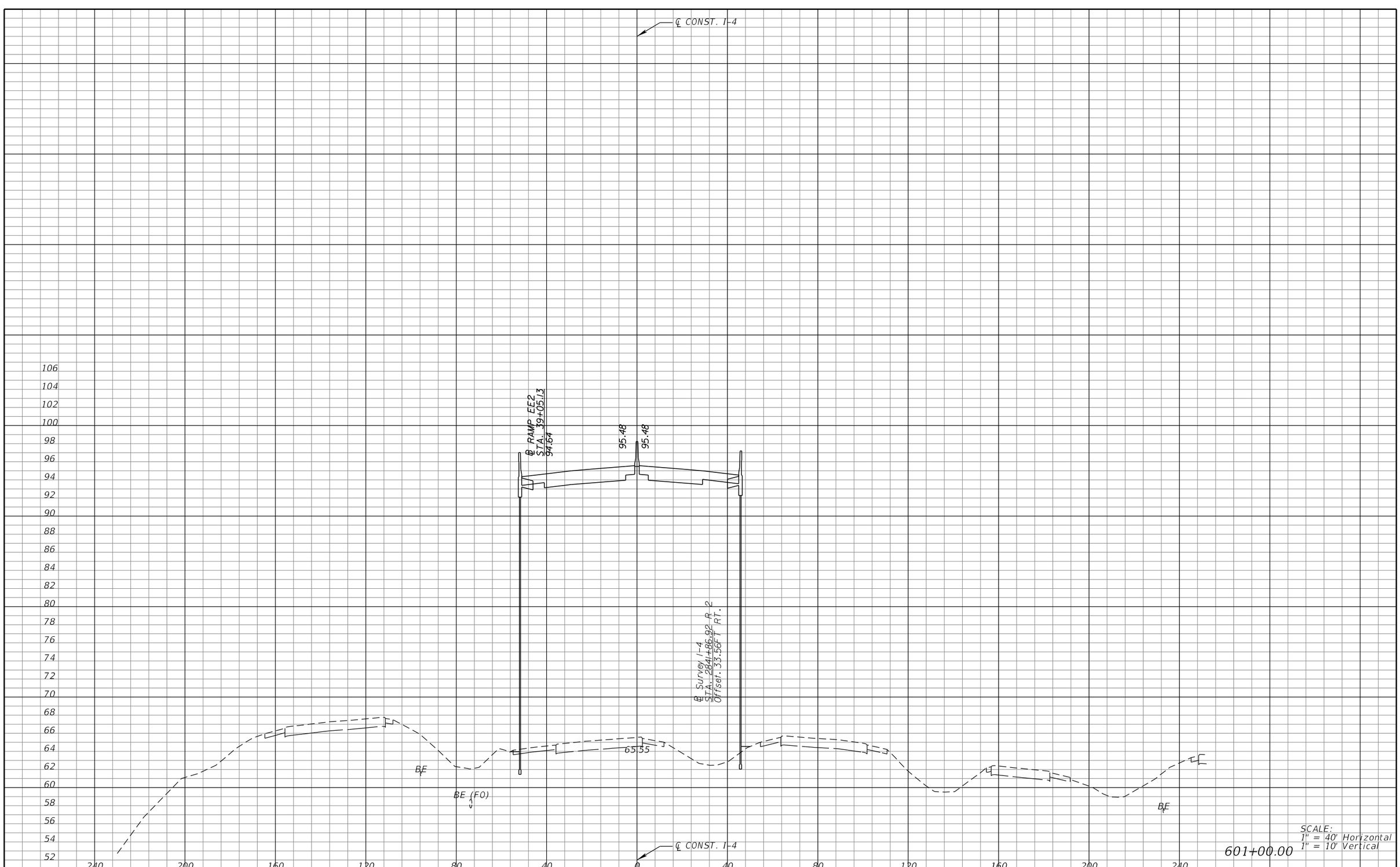

REVISIONS			
DATE	DESCRIPTION	DATE	DESCRIPTION

MICHAEL J. QUARTETTI, P.E.
P.E. LICENSE NUMBER 45976
PARSONS BRINCKERHOFF, INC.
2202 N WEST SHORE BLVD., SUITE 300
TAMPA, FL 33607
CERTIFICATE OF AUTHORIZATION 00001462

STATE OF FLORIDA
DEPARTMENT OF TRANSPORTATION

ROAD NO.	COUNTY	FINANCIAL PROJECT ID
400	SEMINOLE	242592-4-52-01

CROSS SECTIONS
SR 400 (I-4)

SHEET NO. 519

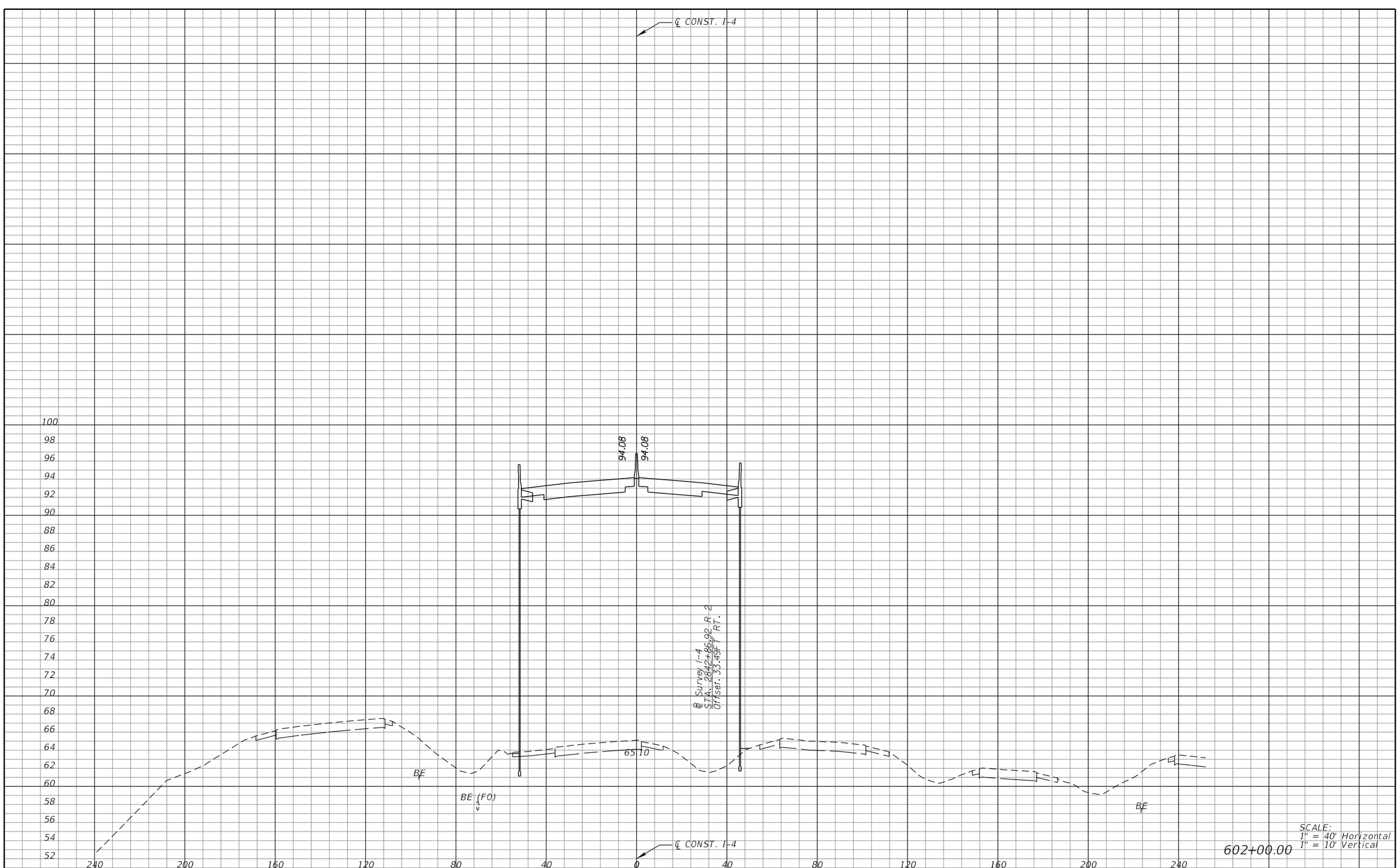

REVISIONS			
DATE	DESCRIPTION	DATE	DESCRIPTION

MICHAEL J. QUARTETTI, P.E.
P.E. LICENSE NUMBER 45976
PARSONS BRINCKERHOFF, INC.
2202 N WEST SHORE BLVD., SUITE 300
TAMPA, FL 33607
CERTIFICATE OF AUTHORIZATION 00001462

STATE OF FLORIDA
DEPARTMENT OF TRANSPORTATION

ROAD NO.	COUNTY	FINANCIAL PROJECT ID
400	SEMINOLE	242592-4-52-01

CROSS SECTIONS
SR 400 (I-4)

SHEET NO. 520



SCALE:
1" = 40' Horizontal
1" = 10' Vertical

603+00.00

REVISIONS			
DATE	DESCRIPTION	DATE	DESCRIPTION

MICHAEL J. QUARTETTI, P.E.
P.E. LICENSE NUMBER 45976
PARSONS BRINCKERHOFF, INC.
2202 N WEST SHORE BLVD., SUITE 300
TAMPA, FL 33607
CERTIFICATE OF AUTHORIZATION 00001462

STATE OF FLORIDA
DEPARTMENT OF TRANSPORTATION

ROAD NO.	COUNTY	FINANCIAL PROJECT ID
400	SEMINOLE	242592-4-52-01

CROSS SECTIONS
SR 400 (I-4)

SHEET NO.
521



REVISIONS			
DATE	DESCRIPTION	DATE	DESCRIPTION

MICHAEL J. QUARTETTI, P.E.
P.E. LICENSE NUMBER 45976
PARSONS BRINCKERHOFF, INC.
2202 N WEST SHORE BLVD., SUITE 300
TAMPA, FL 33607
CERTIFICATE OF AUTHORIZATION 00001462

STATE OF FLORIDA
DEPARTMENT OF TRANSPORTATION

ROAD NO.	COUNTY	FINANCIAL PROJECT ID
400	SEMINOLE	242592-4-52-01

CROSS SECTIONS
SR 400 (I-4)

SHEET NO. 522



REVISIONS			
DATE	DESCRIPTION	DATE	DESCRIPTION

MICHAEL J. QUARTETTI, P.E.
P.E. LICENSE NUMBER 45976
PARSONS BRINCKERHOFF, INC.
2202 N WEST SHORE BLVD., SUITE 300
TAMPA, FL 33607
CERTIFICATE OF AUTHORIZATION 00001462

STATE OF FLORIDA
DEPARTMENT OF TRANSPORTATION

ROAD NO.	COUNTY	FINANCIAL PROJECT ID
400	SEMINOLE	242592-4-52-01

CROSS SECTIONS
SR 400 (I-4)

SHEET NO. 523



REVISIONS			
DATE	DESCRIPTION	DATE	DESCRIPTION

MICHAEL J. QUARTETTI, P.E.
P.E. LICENSE NUMBER 45976
PARSONS BRINCKERHOFF, INC.
2202 N WEST SHORE BLVD., SUITE 300
TAMPA, FL 33607
CERTIFICATE OF AUTHORIZATION 00001462

STATE OF FLORIDA
DEPARTMENT OF TRANSPORTATION

ROAD NO.	COUNTY	FINANCIAL PROJECT ID
400	SEMINOLE	242592-4-52-01

CROSS SECTIONS
SR 400 (I-4)

SHEET NO. 524

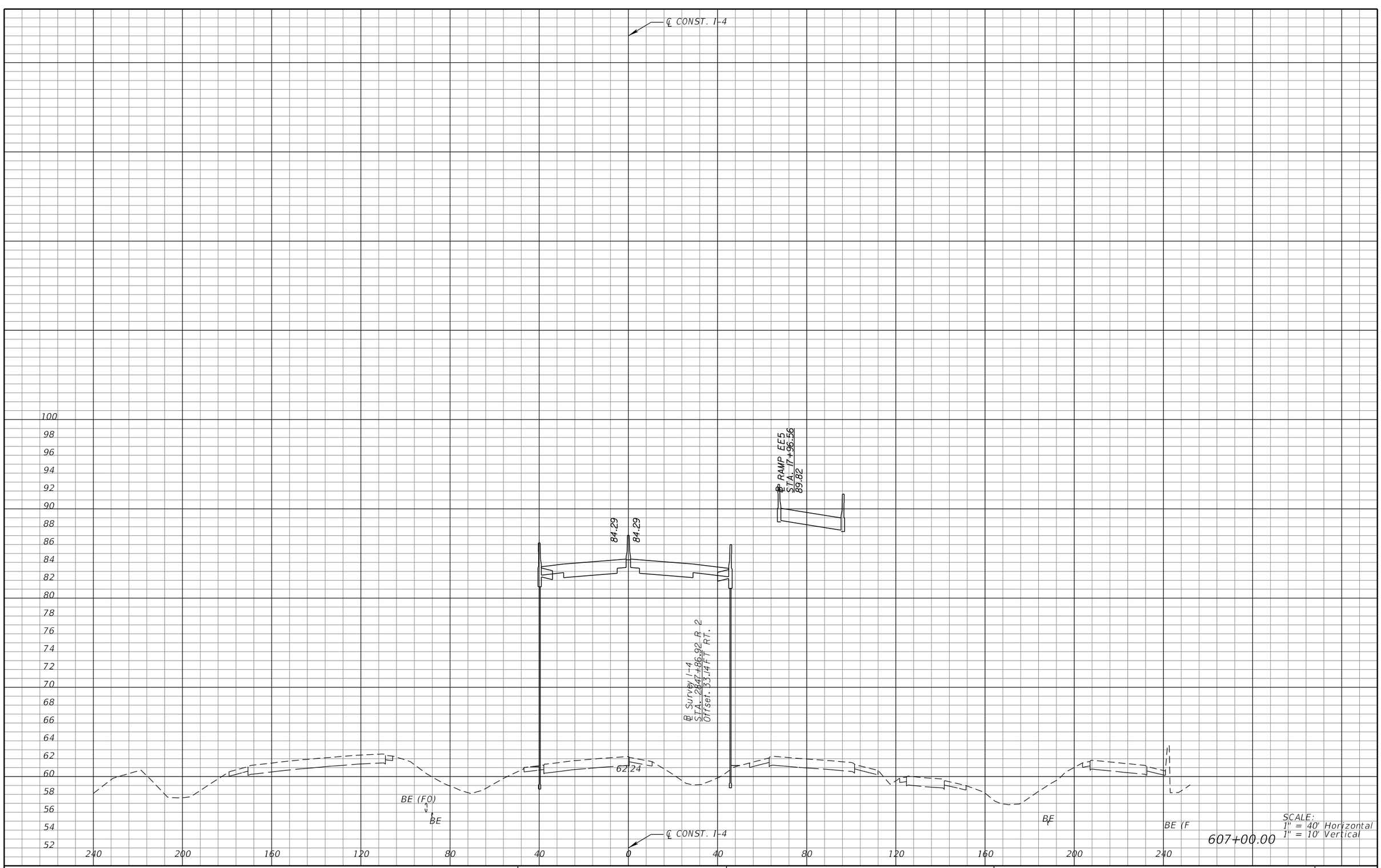

REVISIONS			
DATE	DESCRIPTION	DATE	DESCRIPTION

MICHAEL J. QUARTETTI, P.E.
P.E. LICENSE NUMBER 45976
PARSONS BRINCKERHOFF, INC.
2202 N WEST SHORE BLVD., SUITE 300
TAMPA, FL 33607
CERTIFICATE OF AUTHORIZATION 00001462

STATE OF FLORIDA
DEPARTMENT OF TRANSPORTATION

ROAD NO.	COUNTY	FINANCIAL PROJECT ID
400	SEMINOLE	242592-4-52-01

CROSS SECTIONS
SR 400 (I-4)

SHEET NO. 525



SCALE:
1" = 40' Horizontal
1" = 10' Vertical

608+00.00

REVISIONS			
DATE	DESCRIPTION	DATE	DESCRIPTION

MICHAEL J. QUARTETTI, P.E.
P.E. LICENSE NUMBER 45976
PARSONS BRINCKERHOFF, INC.
2202 N WEST SHORE BLVD., SUITE 300
TAMPA, FL 33607
CERTIFICATE OF AUTHORIZATION 00001462

STATE OF FLORIDA
DEPARTMENT OF TRANSPORTATION

ROAD NO.	COUNTY	FINANCIAL PROJECT ID
400	SEMINOLE	242592-4-52-01

CROSS SECTIONS
SR 400 (I-4)

SHEET NO. 526

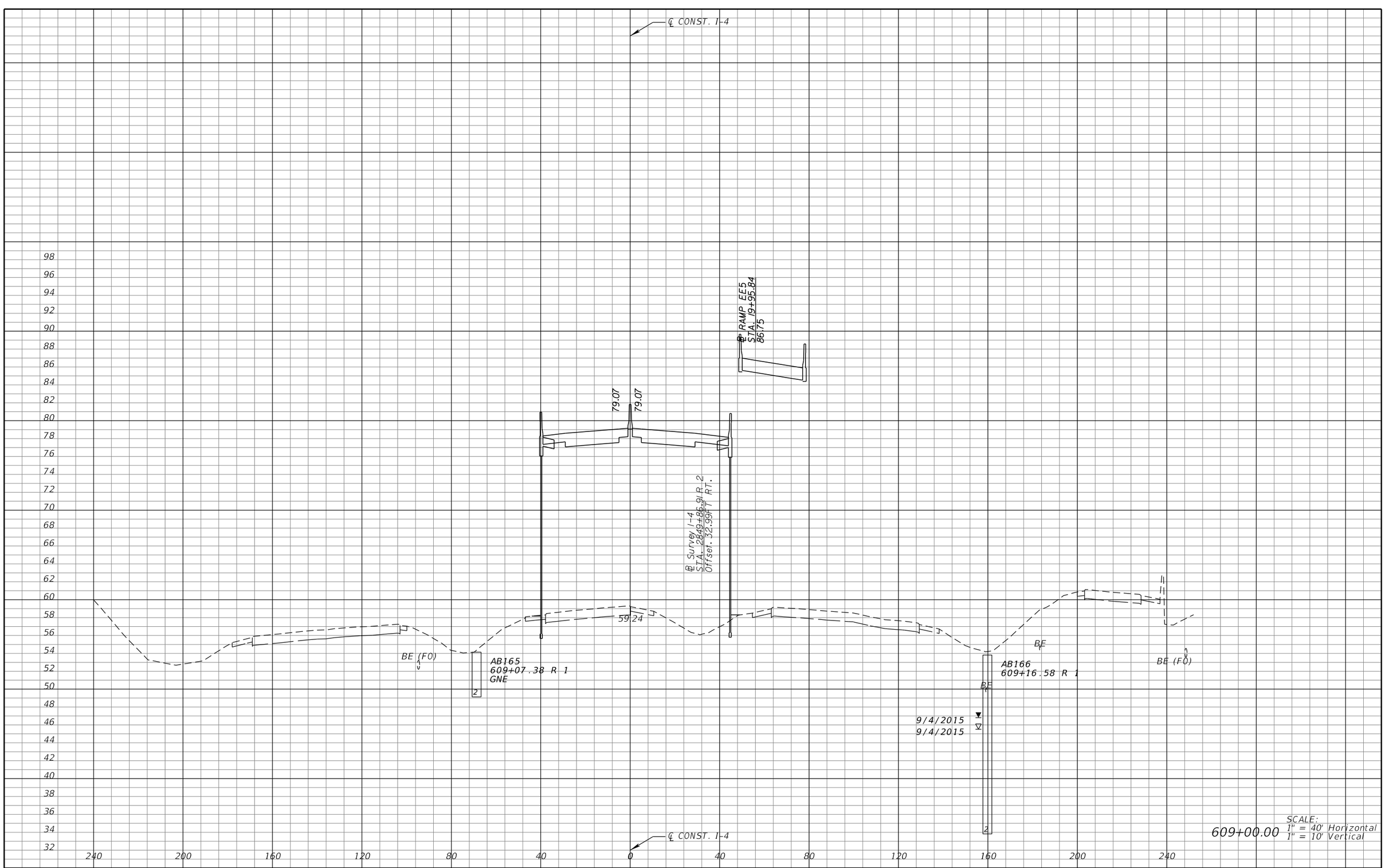

609+00.00

SCALE:
1" = 40' Horizontal
1" = 10' Vertical

REVISIONS			
DATE	DESCRIPTION	DATE	DESCRIPTION

MICHAEL J. QUARTETTI, P.E.
P.E. LICENSE NUMBER 45976
PARSONS BRINCKERHOFF, INC.
2202 N WEST SHORE BLVD., SUITE 300
TAMPA, FL 33607
CERTIFICATE OF AUTHORIZATION 00001462

STATE OF FLORIDA
DEPARTMENT OF TRANSPORTATION

ROAD NO.	COUNTY	FINANCIAL PROJECT ID
400	SEMINOLE	242592-4-52-01

CROSS SECTIONS
SR 400 (I-4)

SHEET NO.
527



REVISIONS			
DATE	DESCRIPTION	DATE	DESCRIPTION

MICHAEL J. QUARTETTI, P.E.
P.E. LICENSE NUMBER 45976
PARSONS BRINCKERHOFF, INC.
2202 N WEST SHORE BLVD., SUITE 300
TAMPA, FL 33607
CERTIFICATE OF AUTHORIZATION 00001462

STATE OF FLORIDA
DEPARTMENT OF TRANSPORTATION

ROAD NO.	COUNTY	FINANCIAL PROJECT ID
400	SEMINOLE	242592-4-52-01

CROSS SECTIONS
SR 400 (I-4)

SHEET NO. 528

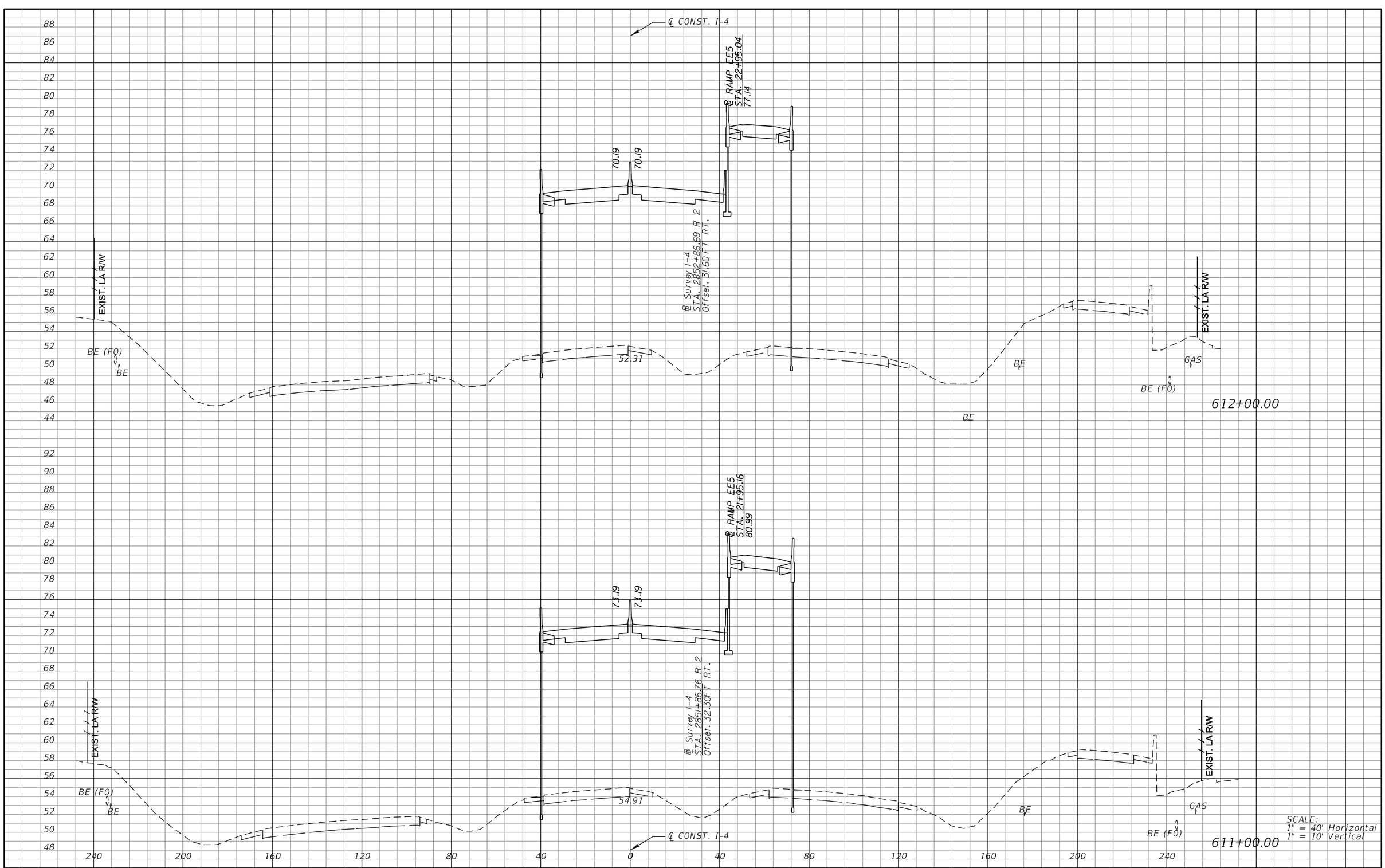

REVISIONS			
DATE	DESCRIPTION	DATE	DESCRIPTION

MICHAEL J. QUARTETTI, P.E.
P.E. LICENSE NUMBER 45976
PARSONS BRINCKERHOFF, INC.
2202 N WEST SHORE BLVD., SUITE 300
TAMPA, FL 33607
CERTIFICATE OF AUTHORIZATION 00001462

STATE OF FLORIDA
DEPARTMENT OF TRANSPORTATION

ROAD NO.	COUNTY	FINANCIAL PROJECT ID
400	SEMINOLE	242592-4-52-01

CROSS SECTIONS
SR 400 (I-4)

SHEET NO. 529

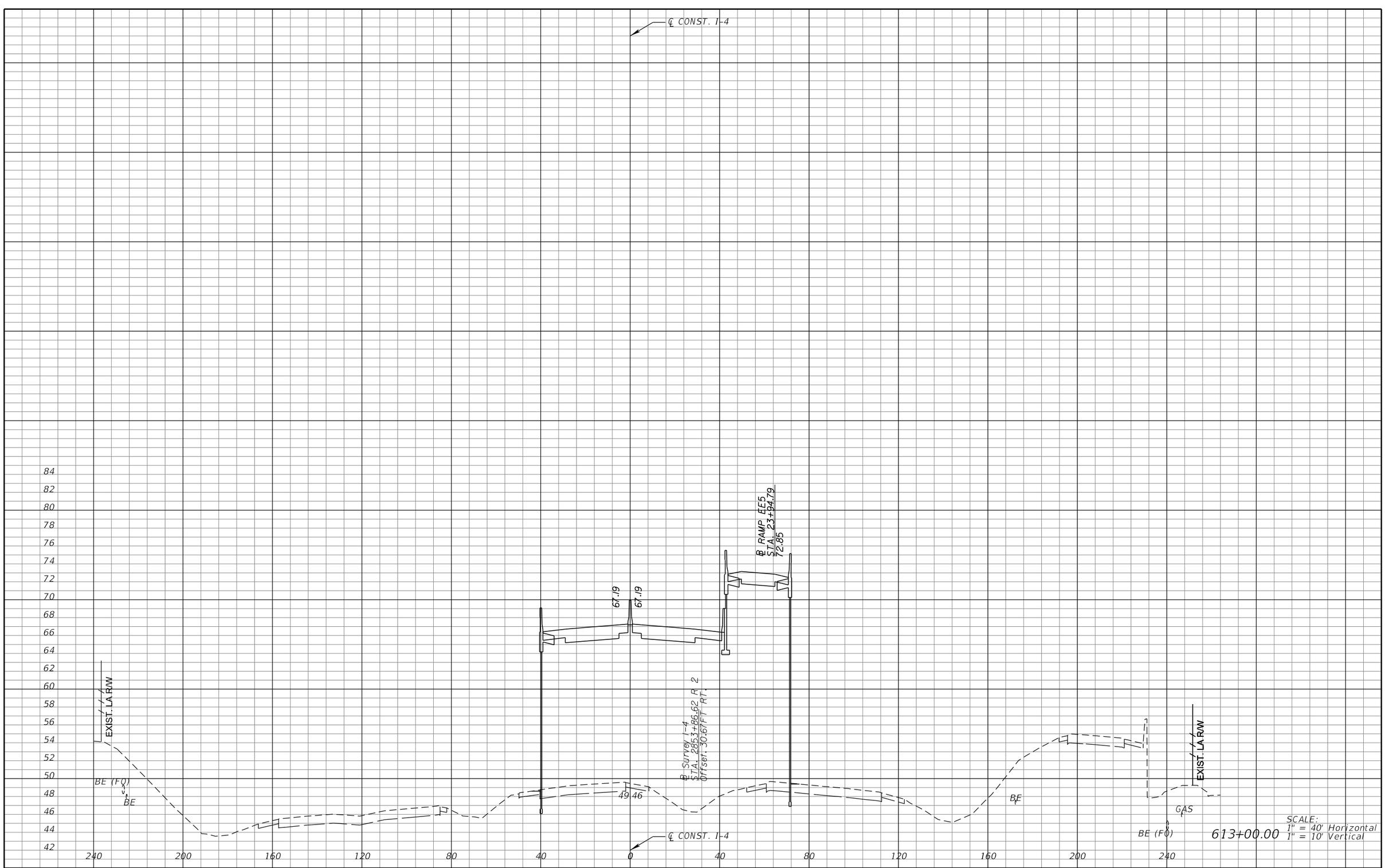

SCALE:
1" = 40' Horizontal
1" = 10' Vertical

613+00.00

REVISIONS			
DATE	DESCRIPTION	DATE	DESCRIPTION

MICHAEL J. QUARTETTI, P.E.
P.E. LICENSE NUMBER 45976
PARSONS BRINCKERHOFF, INC.
2202 N WEST SHORE BLVD., SUITE 300
TAMPA, FL 33607
CERTIFICATE OF AUTHORIZATION 00001462

STATE OF FLORIDA
DEPARTMENT OF TRANSPORTATION

ROAD NO.	COUNTY	FINANCIAL PROJECT ID
400	SEMINOLE	242592-4-52-01

CROSS SECTIONS
SR 400 (I-4)

SHEET NO. 530

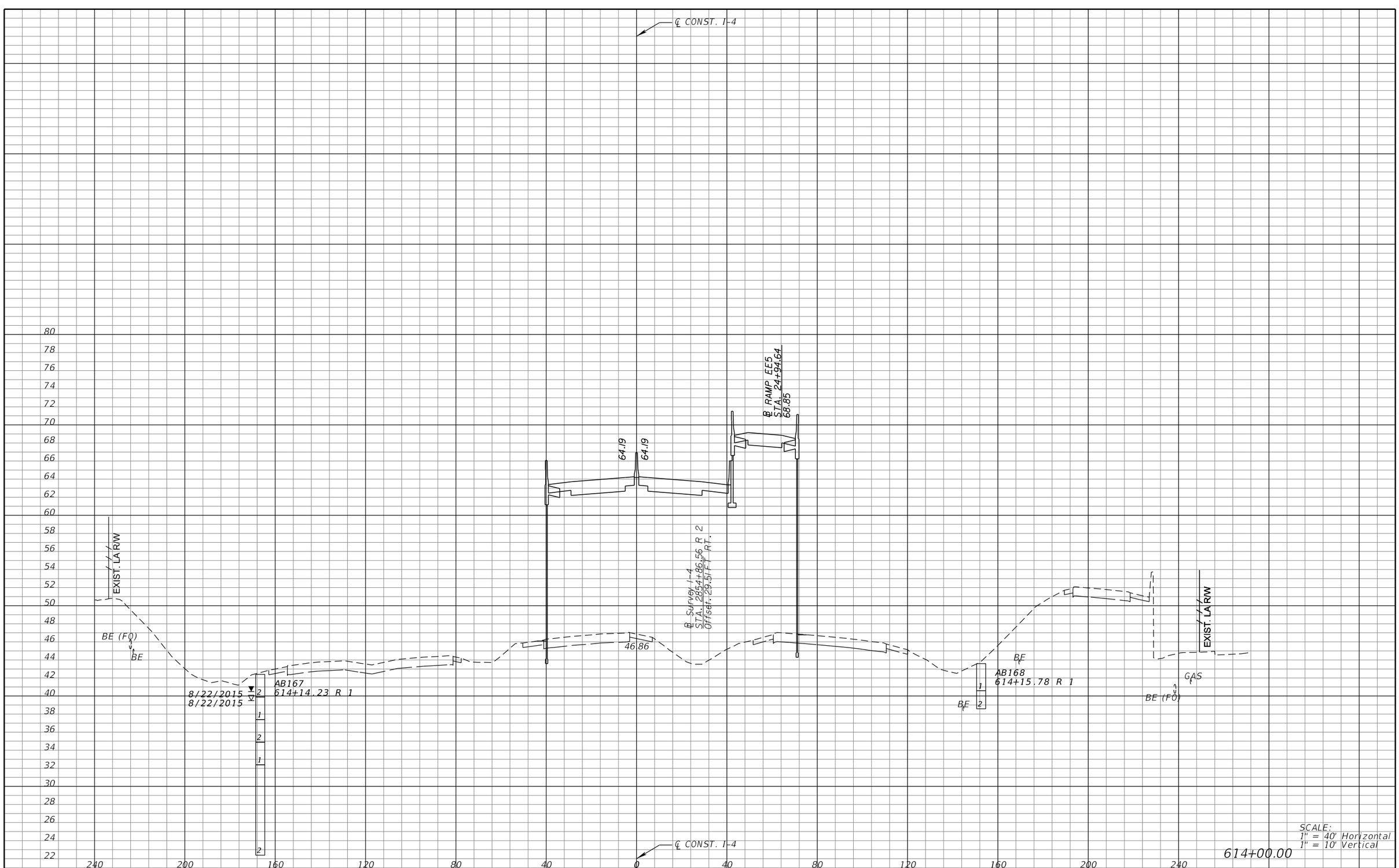

SCALE:
1" = 40' Horizontal
1" = 10' Vertical

614+00.00

REVISIONS			
DATE	DESCRIPTION	DATE	DESCRIPTION

MICHAEL J. QUARTETTI, P.E.
P.E. LICENSE NUMBER 45976
PARSONS BRINCKERHOFF, INC.
2202 N WEST SHORE BLVD., SUITE 300
TAMPA, FL 33607
CERTIFICATE OF AUTHORIZATION 00001462

STATE OF FLORIDA
DEPARTMENT OF TRANSPORTATION

ROAD NO.	COUNTY	FINANCIAL PROJECT ID
400	SEMINOLE	242592-4-52-01

CROSS SECTIONS
SR 400 (I-4)

SHEET NO. 531

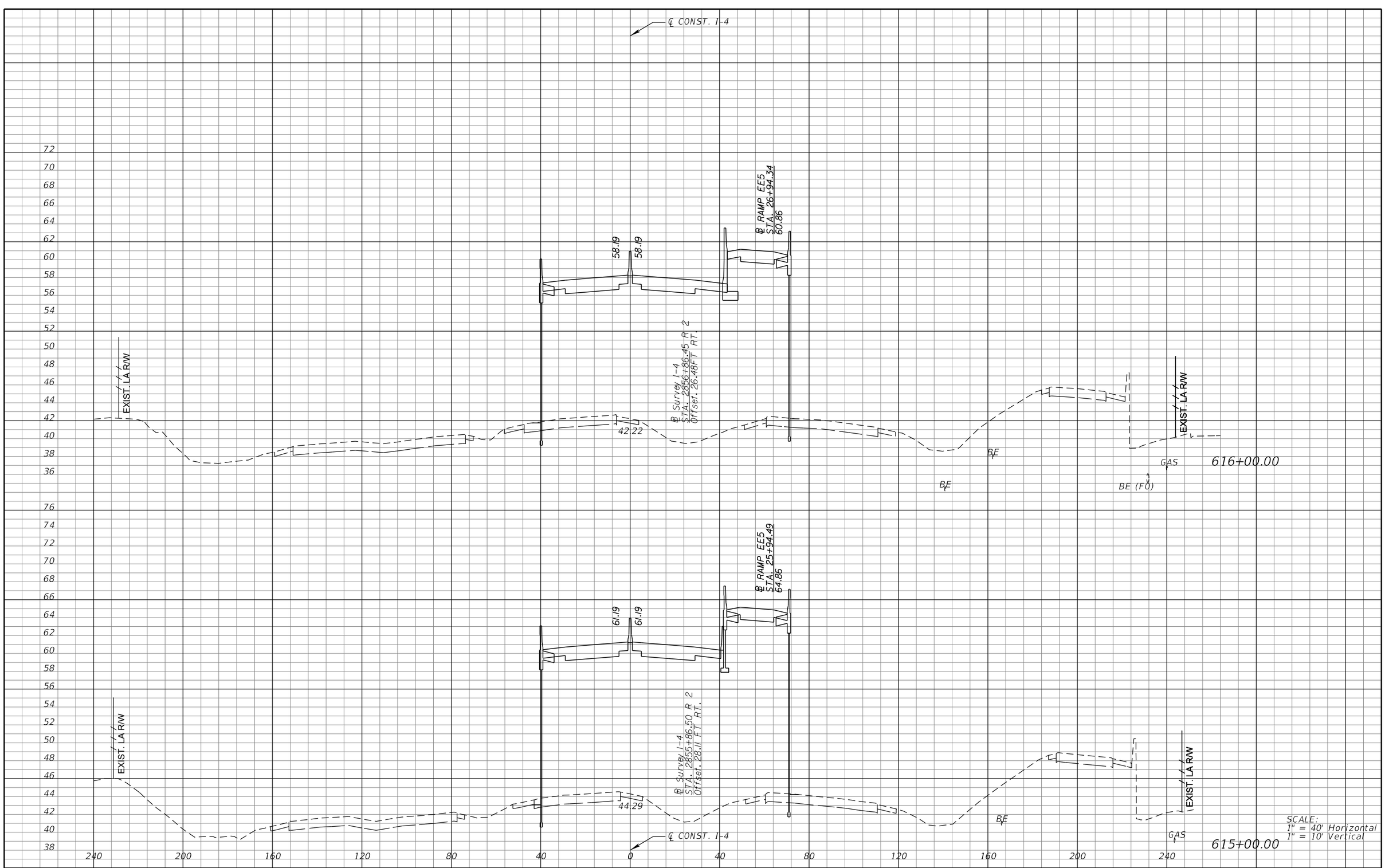

REVISIONS			
DATE	DESCRIPTION	DATE	DESCRIPTION

MICHAEL J. QUARTETTI, P.E.
P.E. LICENSE NUMBER 45976
PARSONS BRINCKERHOFF, INC.
2202 N WEST SHORE BLVD., SUITE 300
TAMPA, FL 33607
CERTIFICATE OF AUTHORIZATION 00001462

STATE OF FLORIDA
DEPARTMENT OF TRANSPORTATION

ROAD NO.	COUNTY	FINANCIAL PROJECT ID
400	SEMINOLE	242592-4-52-01

CROSS SECTIONS
SR 400 (I-4)

SHEET NO. 532

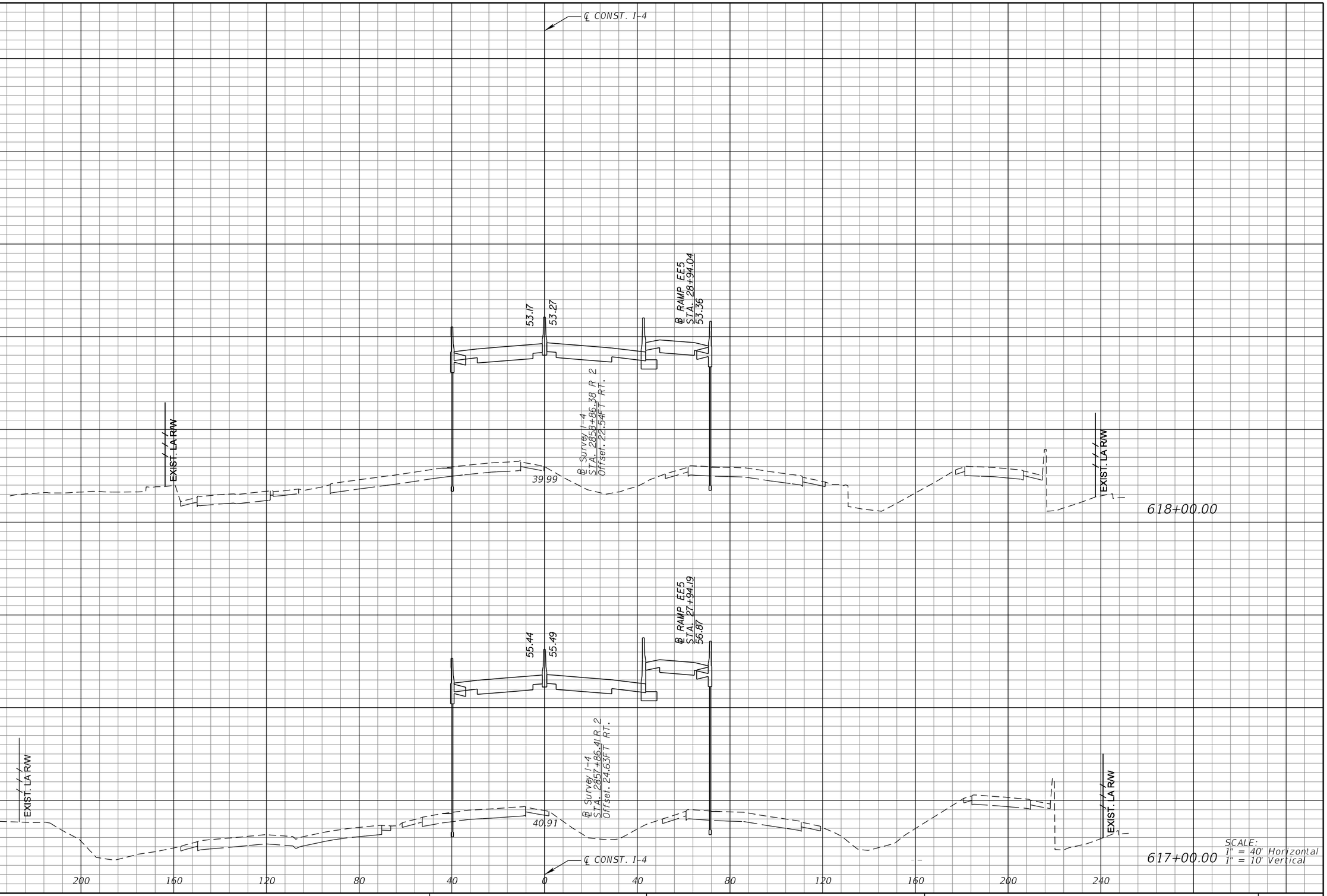

REVISIONS			
DATE	DESCRIPTION	DATE	DESCRIPTION

MICHAEL J. QUARTETTI, P.E.
P.E. LICENSE NUMBER 45976
PARSONS BRINCKERHOFF, INC.
2202 N WEST SHORE BLVD., SUITE 300
TAMPA, FL 33607
CERTIFICATE OF AUTHORIZATION 00001462

STATE OF FLORIDA
DEPARTMENT OF TRANSPORTATION

ROAD NO.	COUNTY	FINANCIAL PROJECT ID
400	SEMINOLE	242592-4-52-01

CROSS SECTIONS
SR 400 (I-4)

SHEET NO. 533

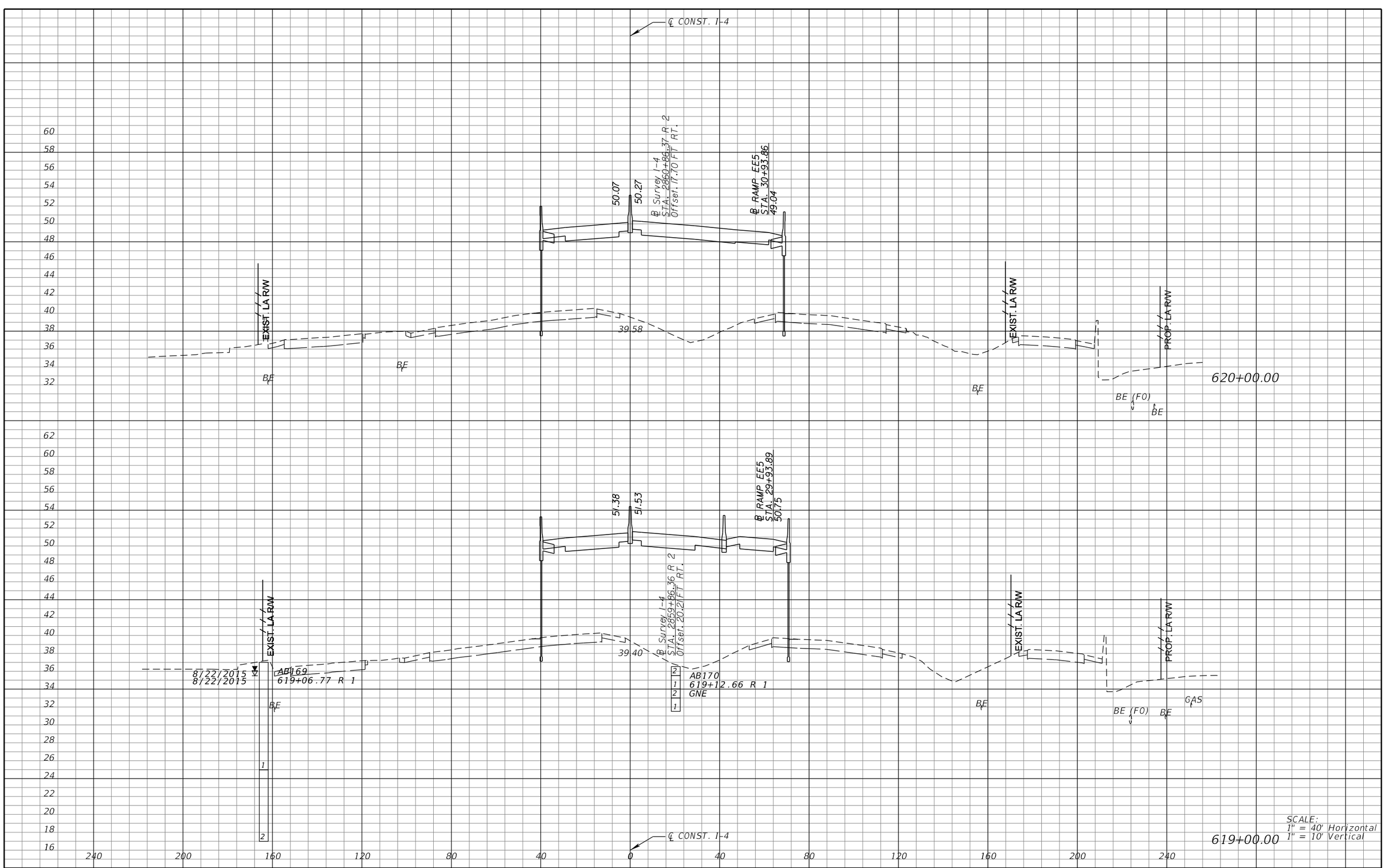

REVISIONS			
DATE	DESCRIPTION	DATE	DESCRIPTION

MICHAEL J. QUARTETTI, P.E.
P.E. LICENSE NUMBER 45976
PARSONS BRINCKERHOFF, INC.
2202 N WEST SHORE BLVD., SUITE 300
TAMPA, FL 33607
CERTIFICATE OF AUTHORIZATION 00001462

STATE OF FLORIDA
DEPARTMENT OF TRANSPORTATION

ROAD NO.	COUNTY	FINANCIAL PROJECT ID
400	SEMINOLE	242592-4-52-01

CROSS SECTIONS
SR 400 (I-4)

SHEET NO. 534

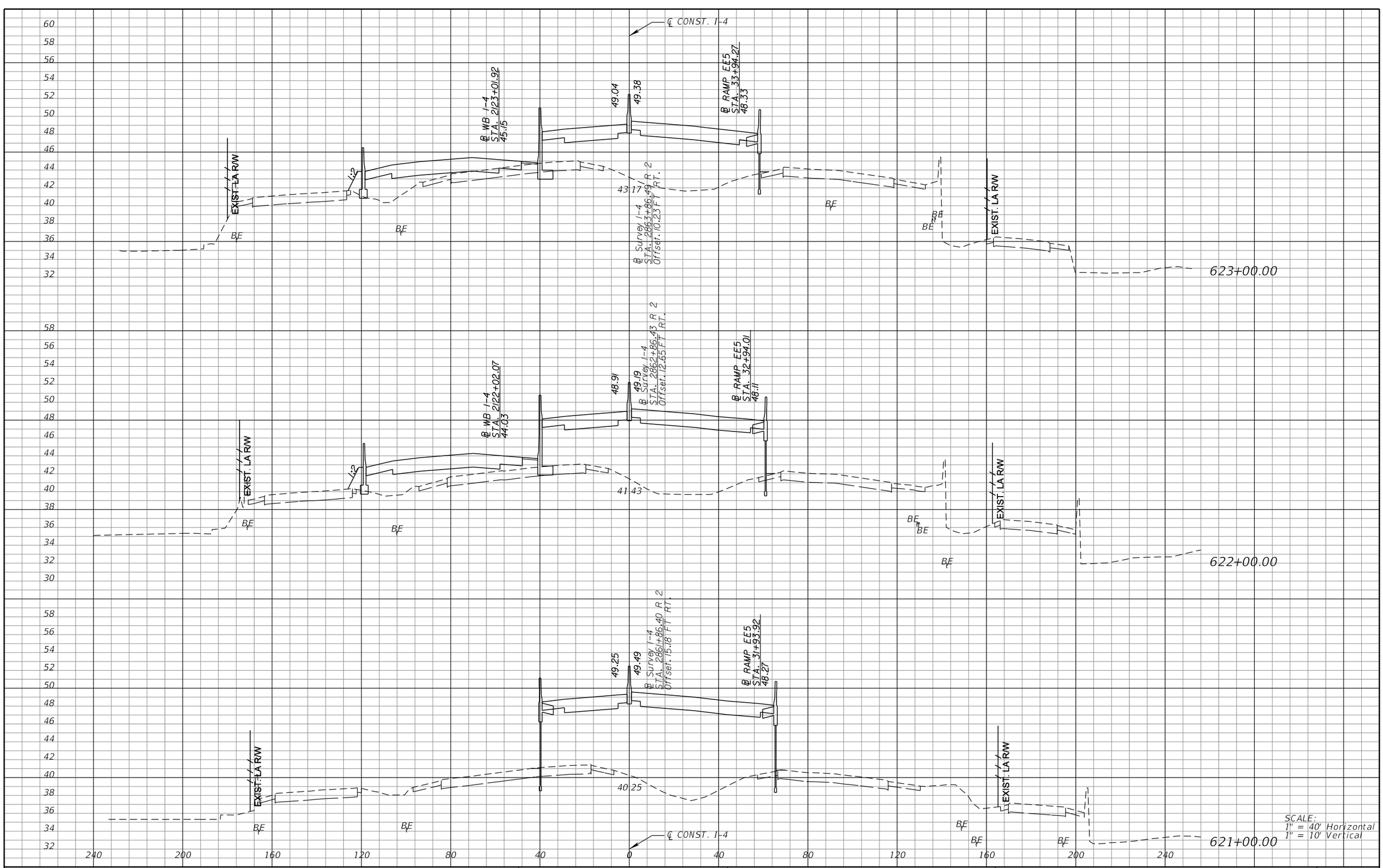

REVISIONS			
DATE	DESCRIPTION	DATE	DESCRIPTION

MICHAEL J. QUARTETTI, P.E.
P.E. LICENSE NUMBER 45976
PARSONS BRINCKERHOFF, INC.
2202 N WEST SHORE BLVD., SUITE 300
TAMPA, FL 33607
CERTIFICATE OF AUTHORIZATION 00001462

STATE OF FLORIDA
DEPARTMENT OF TRANSPORTATION

ROAD NO.	COUNTY	FINANCIAL PROJECT ID
400	SEMINOLE	242592-4-52-01

CROSS SECTIONS
SR 400 (I-4)

SHEET NO. 535



REVISIONS			
DATE	DESCRIPTION	DATE	DESCRIPTION

MICHAEL J. QUARTETTI, P.E.
P.E. LICENSE NUMBER 45976
PARSONS BRINCKERHOFF, INC.
2202 N WEST SHORE BLVD., SUITE 300
TAMPA, FL 33607
CERTIFICATE OF AUTHORIZATION 00001462

STATE OF FLORIDA
DEPARTMENT OF TRANSPORTATION

ROAD NO.	COUNTY	FINANCIAL PROJECT ID
400	SEMINOLE	242592-4-52-01

CROSS SECTIONS
SR 400 (I-4)

SHEET NO. 536

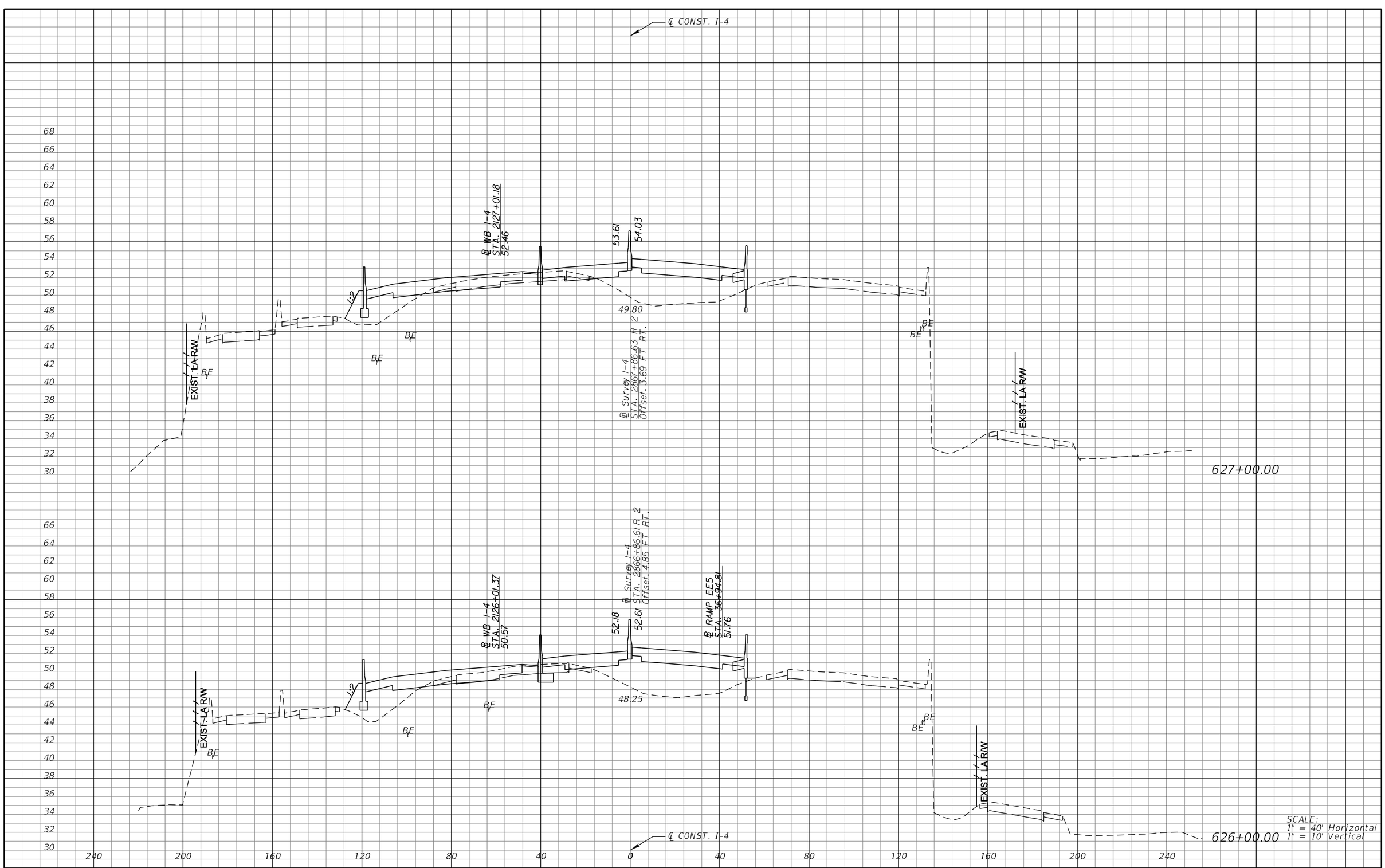

SCALE:
1" = 40' Horizontal
1" = 10' Vertical

REVISIONS			
DATE	DESCRIPTION	DATE	DESCRIPTION

MICHAEL J. QUARTETTI, P.E.
P.E. LICENSE NUMBER 45976
PARSONS BRINCKERHOFF, INC.
2202 N WEST SHORE BLVD., SUITE 300
TAMPA, FL 33607
CERTIFICATE OF AUTHORIZATION 00001462

STATE OF FLORIDA
DEPARTMENT OF TRANSPORTATION

ROAD NO.	COUNTY	FINANCIAL PROJECT ID
400	SEMINOLE	242592-4-52-01

CROSS SECTIONS
SR 400 (I-4)

SHEET NO. 537

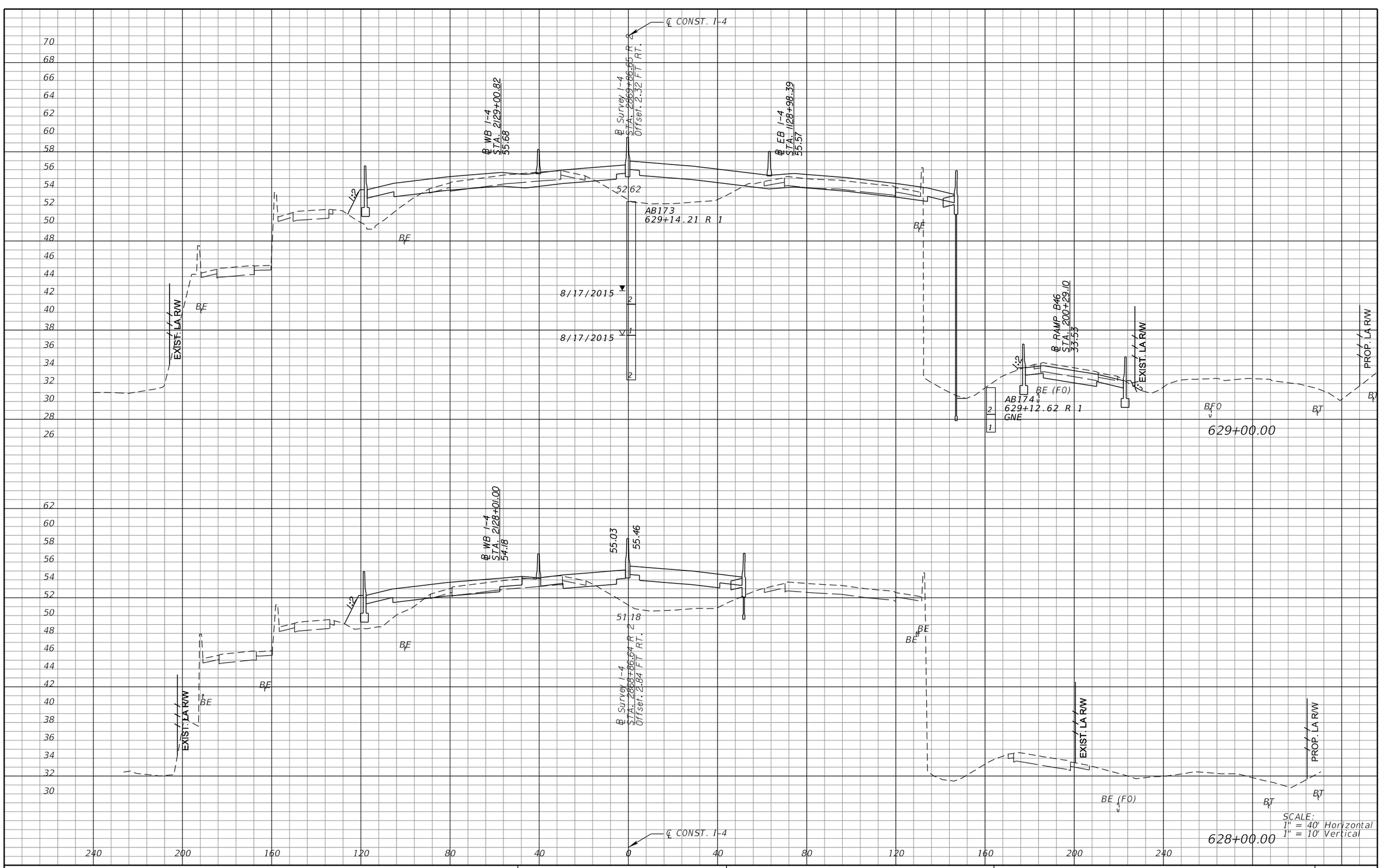

REVISIONS			
DATE	DESCRIPTION	DATE	DESCRIPTION

MICHAEL J. QUARTETTI, P.E.
P.E. LICENSE NUMBER 45976
PARSONS BRINCKERHOFF, INC.
2202 N WEST SHORE BLVD., SUITE 300
TAMPA, FL 33607
CERTIFICATE OF AUTHORIZATION 00001462

STATE OF FLORIDA
DEPARTMENT OF TRANSPORTATION

ROAD NO.	COUNTY	FINANCIAL PROJECT ID
400	SEMINOLE	242592-4-52-01

CROSS SECTIONS
SR 400 (I-4)

SHEET NO. 538

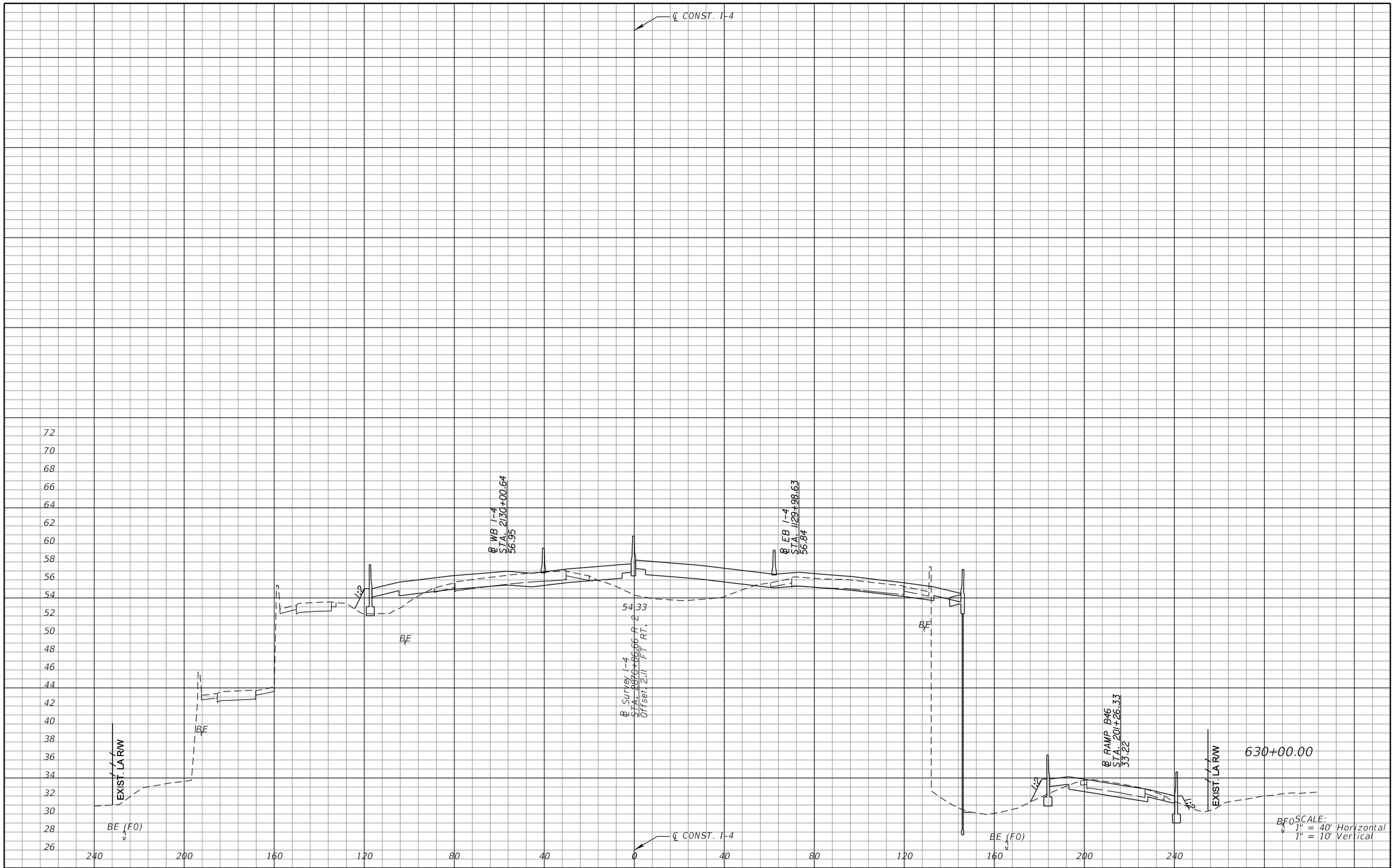

REVISIONS			
DATE	DESCRIPTION	DATE	DESCRIPTION

MICHAEL J. QUARTETTI, P.E.
P.E. LICENSE NUMBER 45976
PARSONS BRINCKERHOFF, INC.
2202 N WEST SHORE BLVD., SUITE 300
TAMPA, FL 33607
CERTIFICATE OF AUTHORIZATION 00001462

STATE OF FLORIDA
DEPARTMENT OF TRANSPORTATION

ROAD NO.	COUNTY	FINANCIAL PROJECT ID
400	SEMINOLE	242592-4-52-01

CROSS SECTIONS
SR 400 (I-4)

SHEET NO. 539

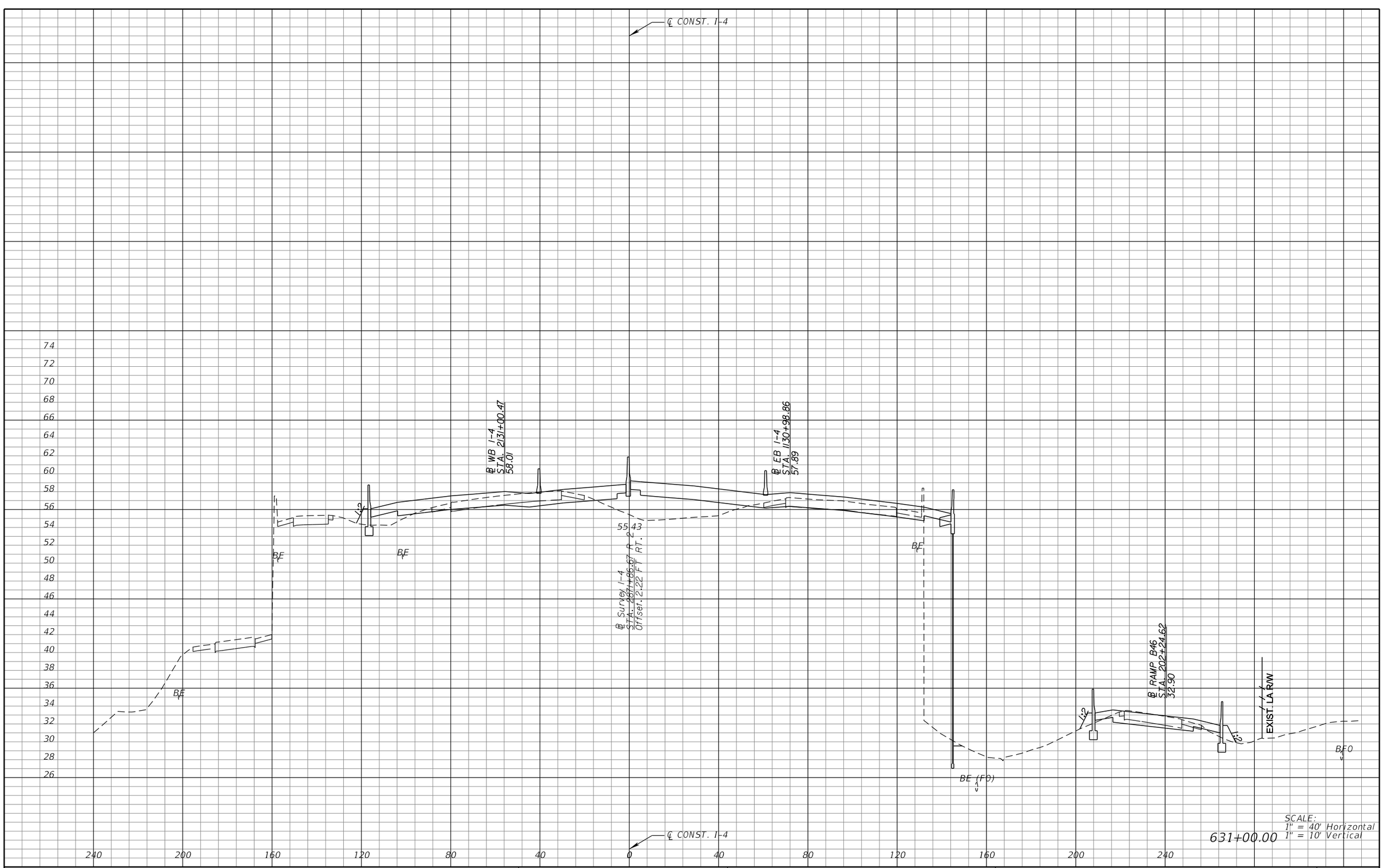

631+00.00

SCALE:
1" = 40' Horizontal
1" = 10' Vertical

REVISIONS			
DATE	DESCRIPTION	DATE	DESCRIPTION

MICHAEL J. QUARTETTI, P.E.
P.E. LICENSE NUMBER 45976
PARSONS BRINCKERHOFF, INC.
2202 N WEST SHORE BLVD., SUITE 300
TAMPA, FL 33607
CERTIFICATE OF AUTHORIZATION 00001462

STATE OF FLORIDA
DEPARTMENT OF TRANSPORTATION

ROAD NO.	COUNTY	FINANCIAL PROJECT ID
400	SEMINOLE	242592-4-52-01

CROSS SECTIONS
SR 400 (I-4)

SHEET NO. 540

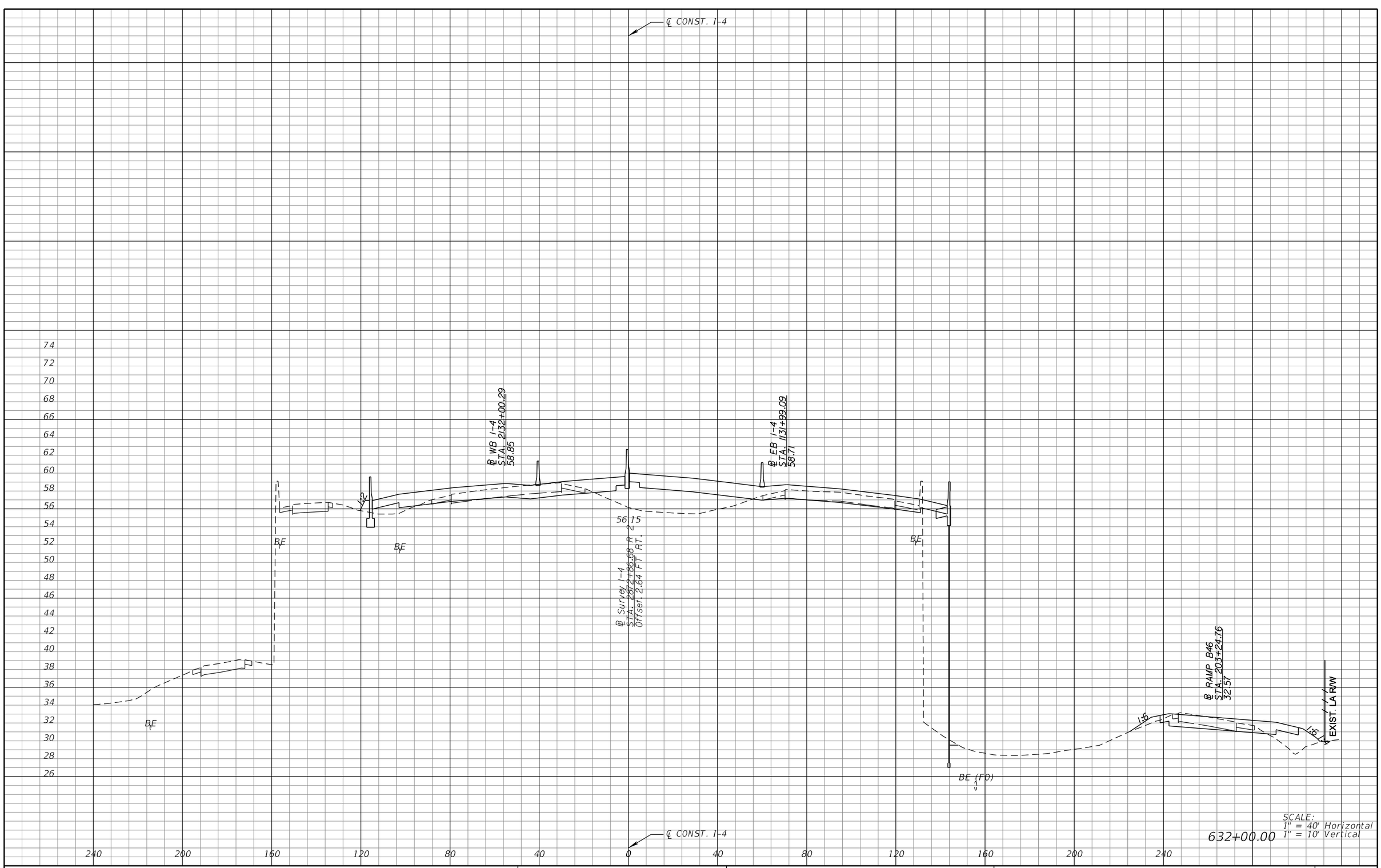

SCALE:
1" = 40' Horizontal
1" = 10' Vertical

632+00.00

REVISIONS			
DATE	DESCRIPTION	DATE	DESCRIPTION

MICHAEL J. QUARTETTI, P.E.
P.E. LICENSE NUMBER 45976
PARSONS BRINCKERHOFF, INC.
2202 N WEST SHORE BLVD., SUITE 300
TAMPA, FL 33607
CERTIFICATE OF AUTHORIZATION 00001462

STATE OF FLORIDA
DEPARTMENT OF TRANSPORTATION

ROAD NO.	COUNTY	FINANCIAL PROJECT ID
400	SEMINOLE	242592-4-52-01

CROSS SECTIONS
SR 400 (I-4)

SHEET NO.
541

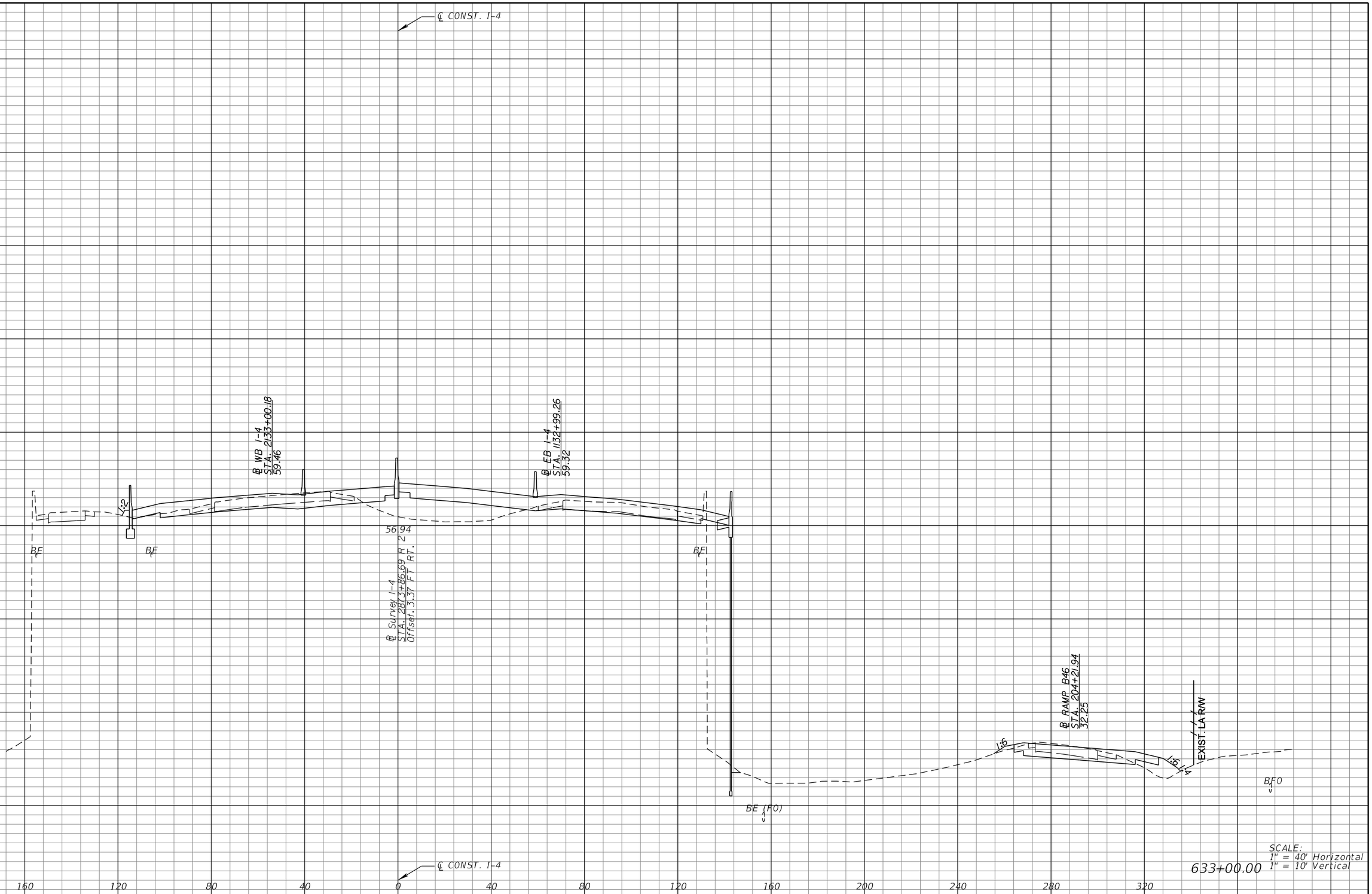

SCALE:
1" = 40' Horizontal
1" = 10' Vertical

633+00.00

REVISIONS			
DATE	DESCRIPTION	DATE	DESCRIPTION

MICHAEL J. QUARTETTI, P.E.
P.E. LICENSE NUMBER 45976
PARSONS BRINCKERHOFF, INC.
2202 N WEST SHORE BLVD., SUITE 300
TAMPA, FL 33607
CERTIFICATE OF AUTHORIZATION 00001462

STATE OF FLORIDA
DEPARTMENT OF TRANSPORTATION

ROAD NO.	COUNTY	FINANCIAL PROJECT ID
400	SEMINOLE	242592-4-52-01

CROSS SECTIONS
SR 400 (I-4)

SHEET NO.
542

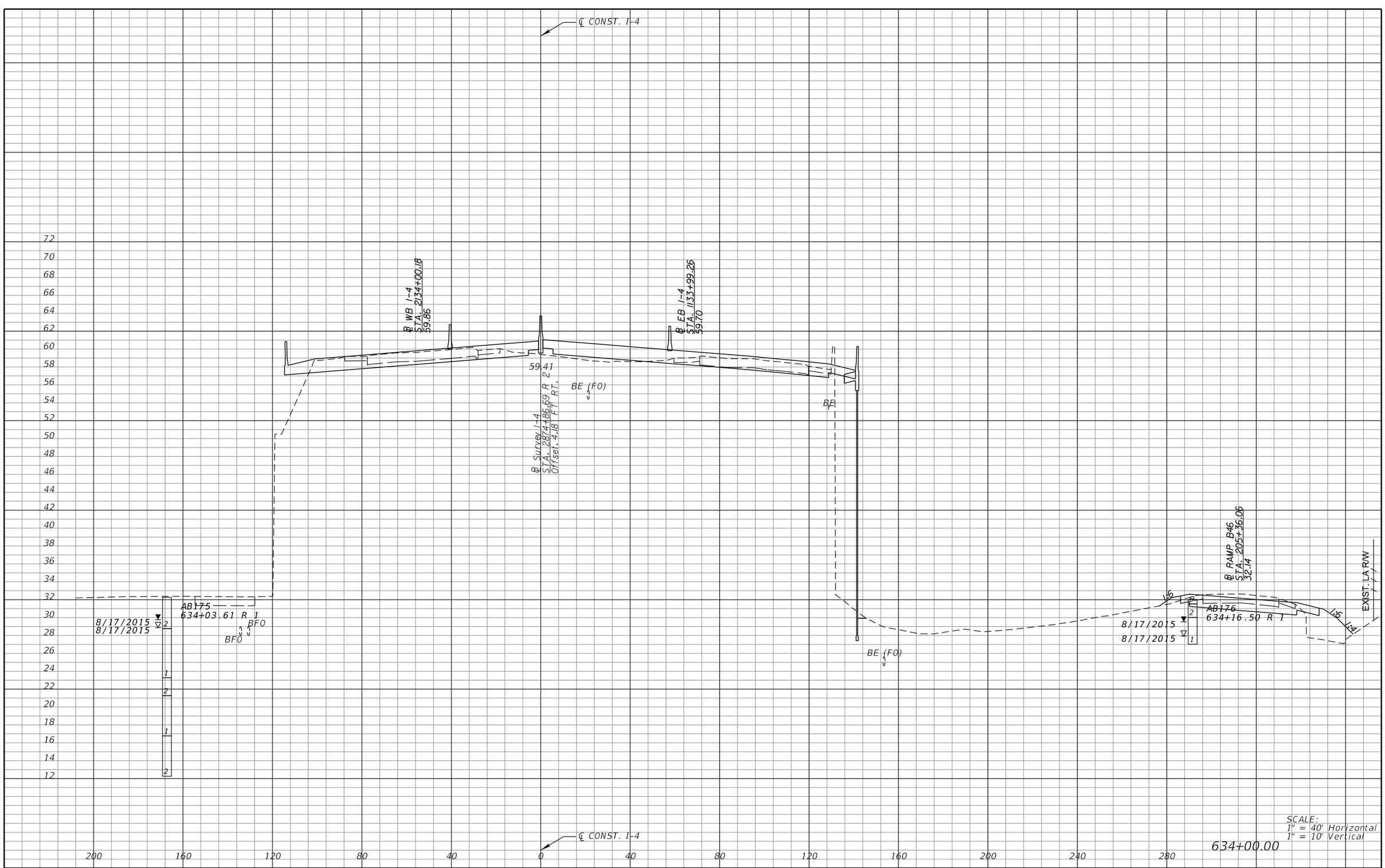

REVISIONS			
DATE	DESCRIPTION	DATE	DESCRIPTION

MICHAEL J. QUARTETTI, P.E.
P.E. LICENSE NUMBER 45976
PARSONS BRINCKERHOFF, INC.
2202 N WEST SHORE BLVD., SUITE 300
TAMPA, FL 33607
CERTIFICATE OF AUTHORIZATION 00001462

STATE OF FLORIDA
DEPARTMENT OF TRANSPORTATION

ROAD NO.	COUNTY	FINANCIAL PROJECT ID
400	SEMINOLE	242592-4-52-01

CROSS SECTIONS
SR 400 (I-4)

SHEET NO. 543

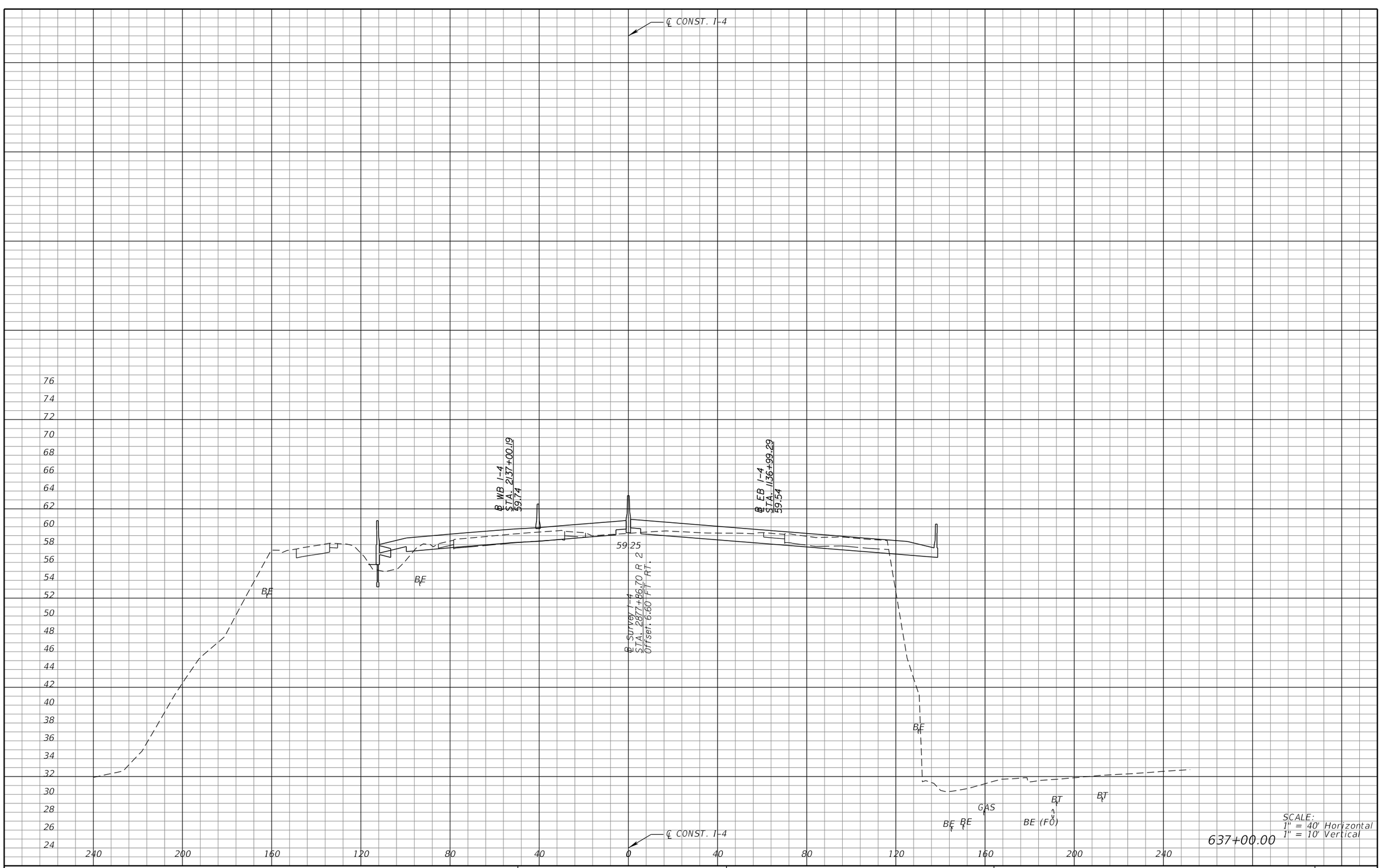

REVISIONS			
DATE	DESCRIPTION	DATE	DESCRIPTION

MICHAEL J. QUARTETTI, P.E.
P.E. LICENSE NUMBER 45976
PARSONS BRINCKERHOFF, INC.
2202 N WEST SHORE BLVD., SUITE 300
TAMPA, FL 33607
CERTIFICATE OF AUTHORIZATION 00001462

STATE OF FLORIDA
DEPARTMENT OF TRANSPORTATION

ROAD NO.	COUNTY	FINANCIAL PROJECT ID
400	SEMINOLE	242592-4-52-01

CROSS SECTIONS
SR 400 (I-4)

SHEET NO. 544

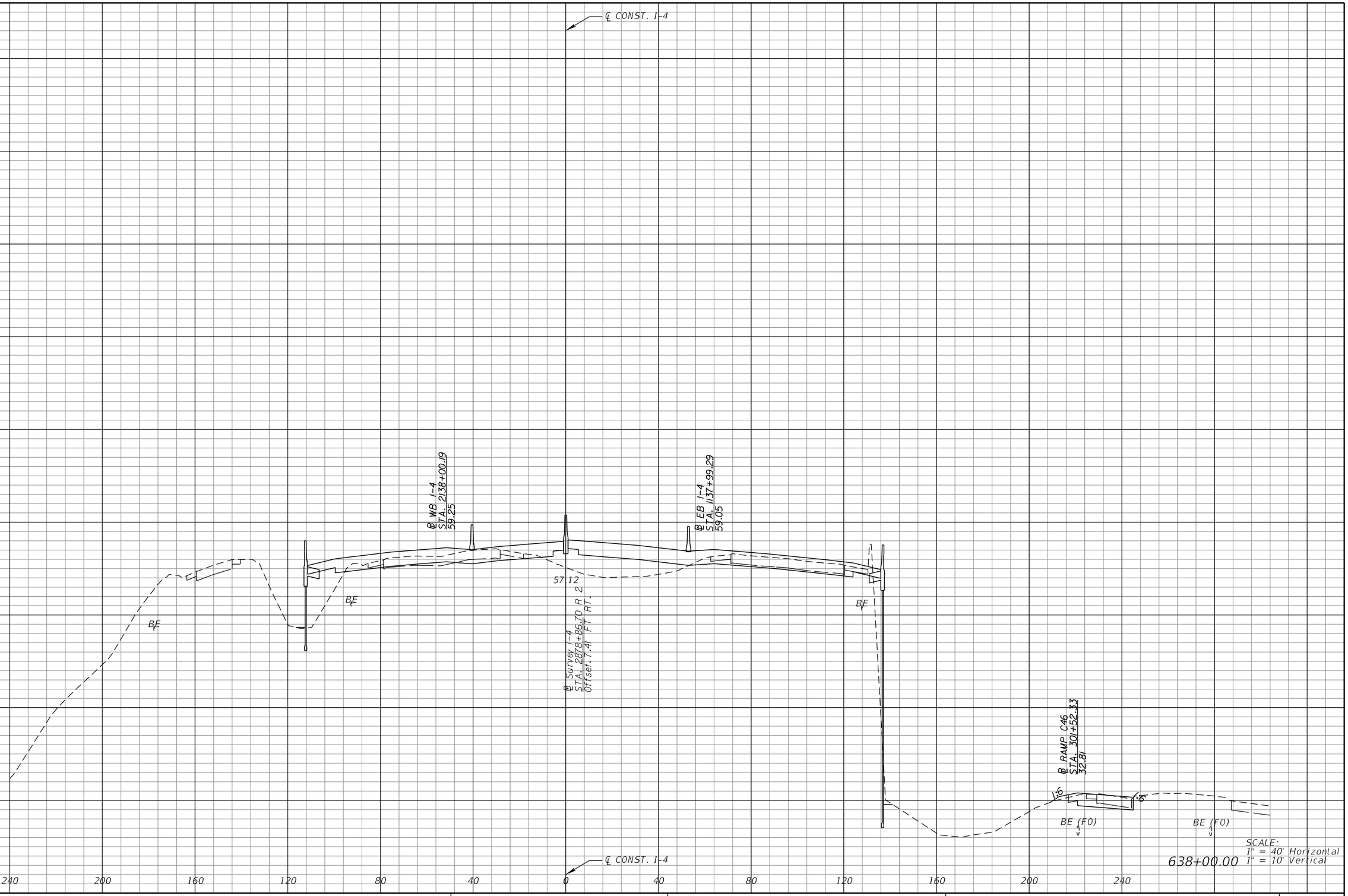

REVISIONS			
DATE	DESCRIPTION	DATE	DESCRIPTION

MICHAEL J. QUARTETTI, P.E.
P.E. LICENSE NUMBER 45976
PARSONS BRINCKERHOFF, INC.
2202 N WEST SHORE BLVD., SUITE 300
TAMPA, FL 33607
CERTIFICATE OF AUTHORIZATION 00001462

STATE OF FLORIDA
DEPARTMENT OF TRANSPORTATION

ROAD NO.	COUNTY	FINANCIAL PROJECT ID
400	SEMINOLE	242592-4-52-01

CROSS SECTIONS
SR 400 (I-4)

SHEET NO. 545



REVISIONS			
DATE	DESCRIPTION	DATE	DESCRIPTION

MICHAEL J. QUARTETTI, P.E.
P.E. LICENSE NUMBER 45976
PARSONS BRINCKERHOFF, INC.
2202 N WEST SHORE BLVD., SUITE 300
TAMPA, FL 33607
CERTIFICATE OF AUTHORIZATION 00001462

STATE OF FLORIDA
DEPARTMENT OF TRANSPORTATION

ROAD NO.	COUNTY	FINANCIAL PROJECT ID
400	SEMINOLE	242592-4-52-01

CROSS SECTIONS
SR 400 (I-4)

SHEET NO. 546

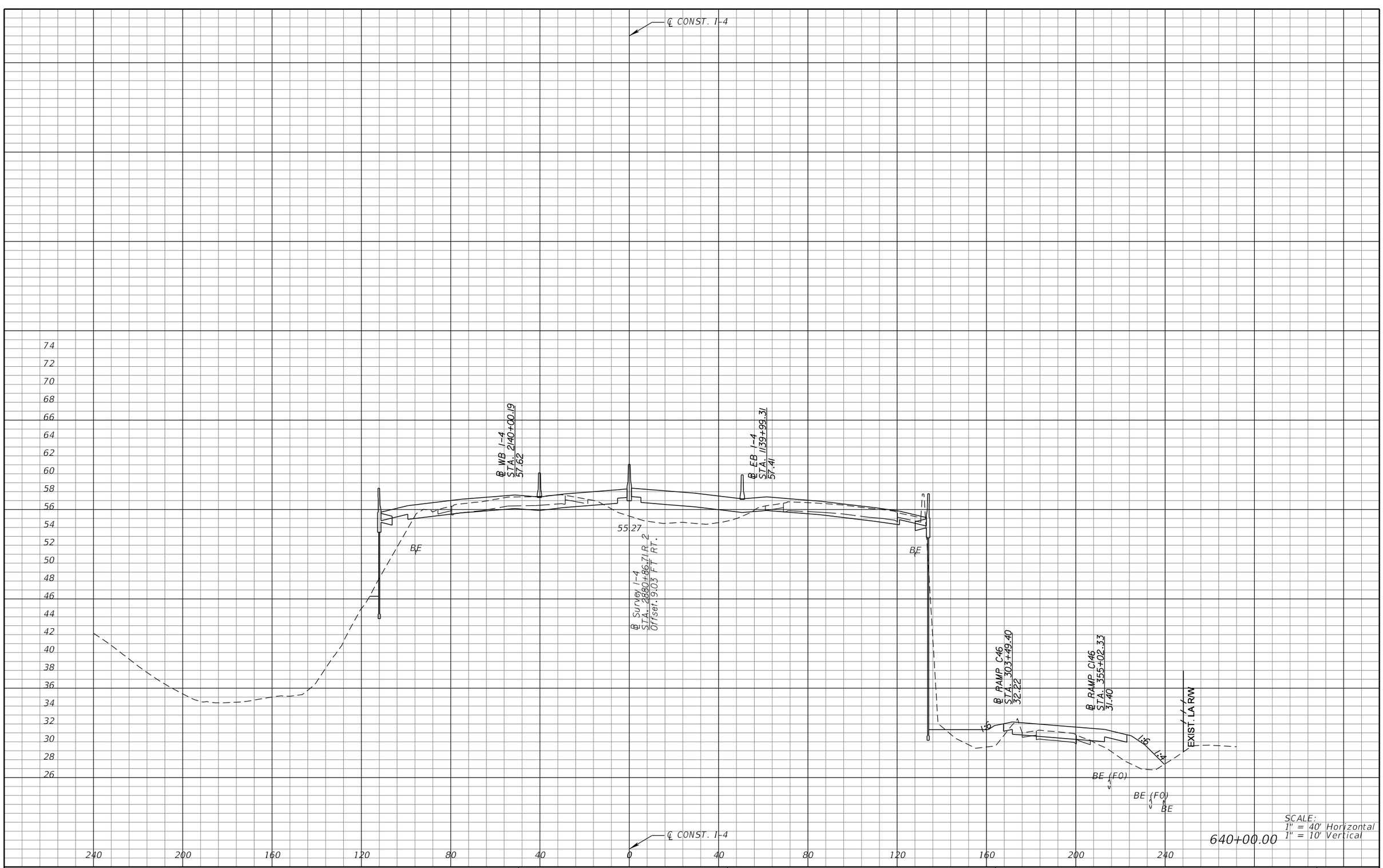

REVISIONS			
DATE	DESCRIPTION	DATE	DESCRIPTION

MICHAEL J. QUARTETTI, P.E.
P.E. LICENSE NUMBER 45976
PARSONS BRINCKERHOFF, INC.
2202 N WEST SHORE BLVD., SUITE 300
TAMPA, FL 33607
CERTIFICATE OF AUTHORIZATION 00001462

STATE OF FLORIDA
DEPARTMENT OF TRANSPORTATION

ROAD NO.	COUNTY	FINANCIAL PROJECT ID
400	SEMINOLE	242592-4-52-01

CROSS SECTIONS
SR 400 (I-4)

SHEET NO. 547

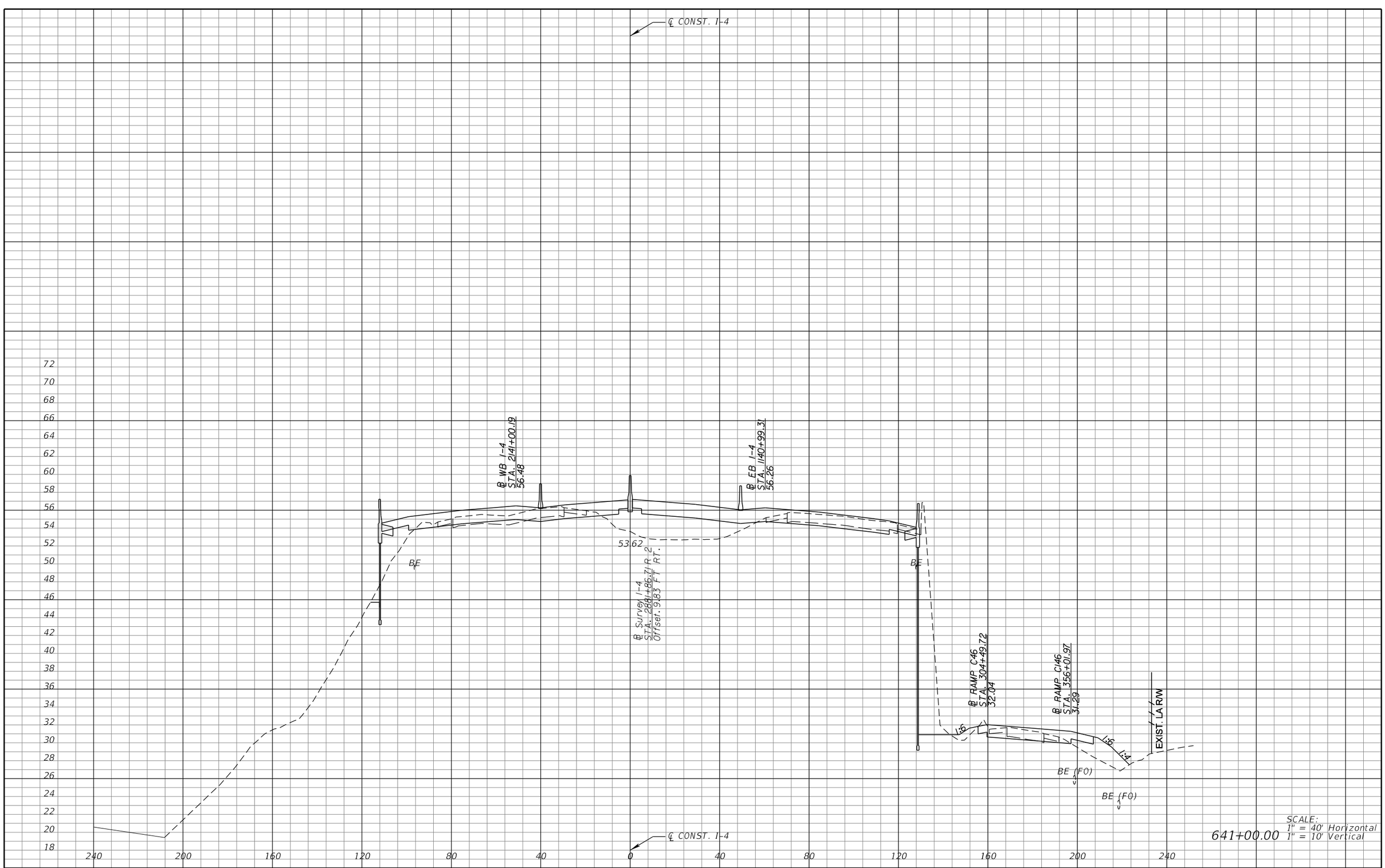

SCALE:
1" = 40' Horizontal
641+00.00 1" = 10' Vertical

REVISIONS			
DATE	DESCRIPTION	DATE	DESCRIPTION

MICHAEL J. QUARTETTI, P.E.
P.E. LICENSE NUMBER 45976
PARSONS BRINCKERHOFF, INC.
2202 N WEST SHORE BLVD., SUITE 300
TAMPA, FL 33607
CERTIFICATE OF AUTHORIZATION 00001462

STATE OF FLORIDA
DEPARTMENT OF TRANSPORTATION

ROAD NO.	COUNTY	FINANCIAL PROJECT ID
400	SEMINOLE	242592-4-52-01

CROSS SECTIONS
SR 400 (I-4)

SHEET NO. 548

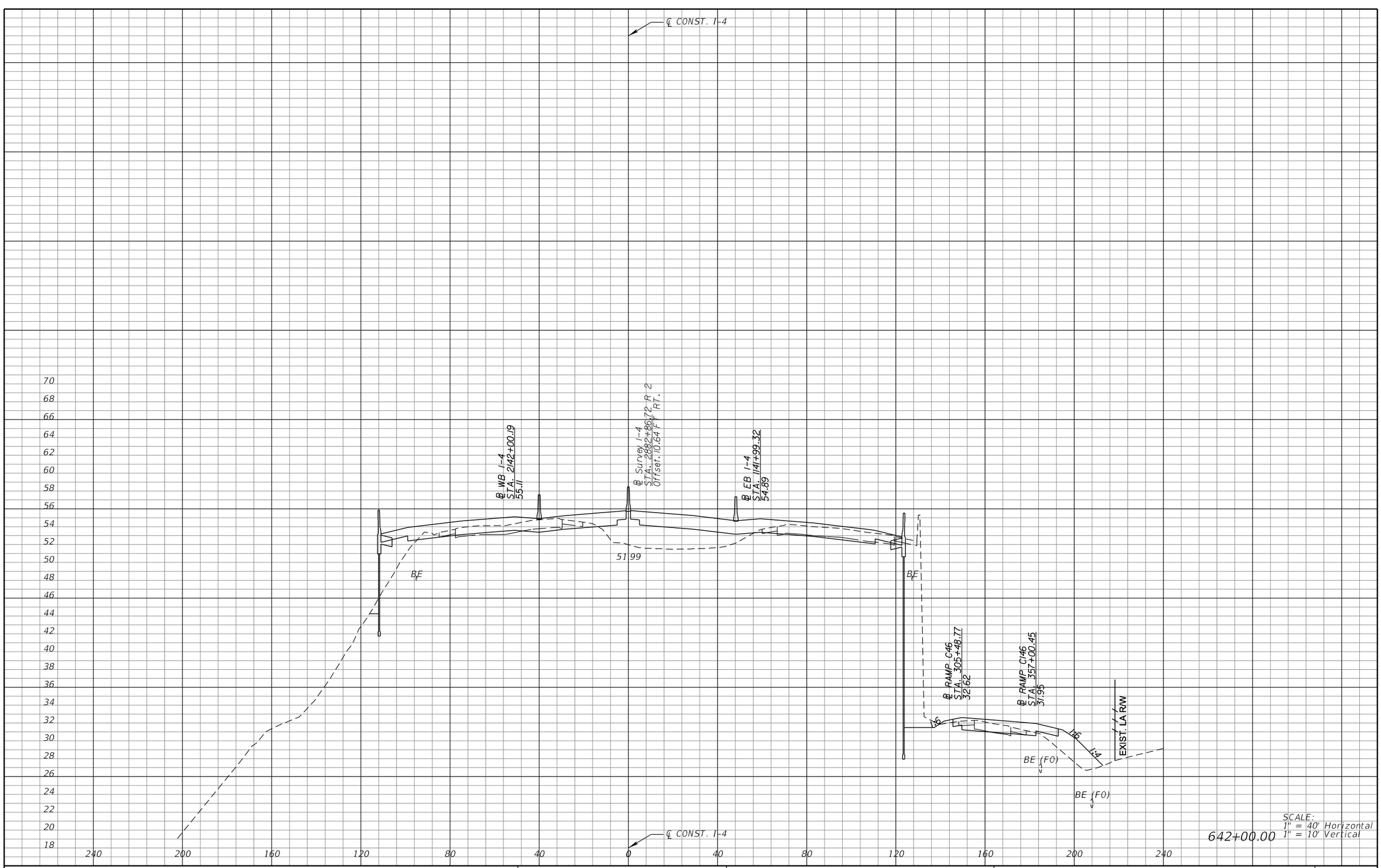

SCALE:
1" = 40' Horizontal
1" = 10' Vertical

642+00.00

REVISIONS			
DATE	DESCRIPTION	DATE	DESCRIPTION

MICHAEL J. QUARTETTI, P.E.
P.E. LICENSE NUMBER 45976
PARSONS BRINCKERHOFF, INC.
2202 N WEST SHORE BLVD., SUITE 300
TAMPA, FL 33607
CERTIFICATE OF AUTHORIZATION 00001462

STATE OF FLORIDA
DEPARTMENT OF TRANSPORTATION

ROAD NO.	COUNTY	FINANCIAL PROJECT ID
400	SEMINOLE	242592-4-52-01

CROSS SECTIONS
SR 400 (I-4)

SHEET NO.
549

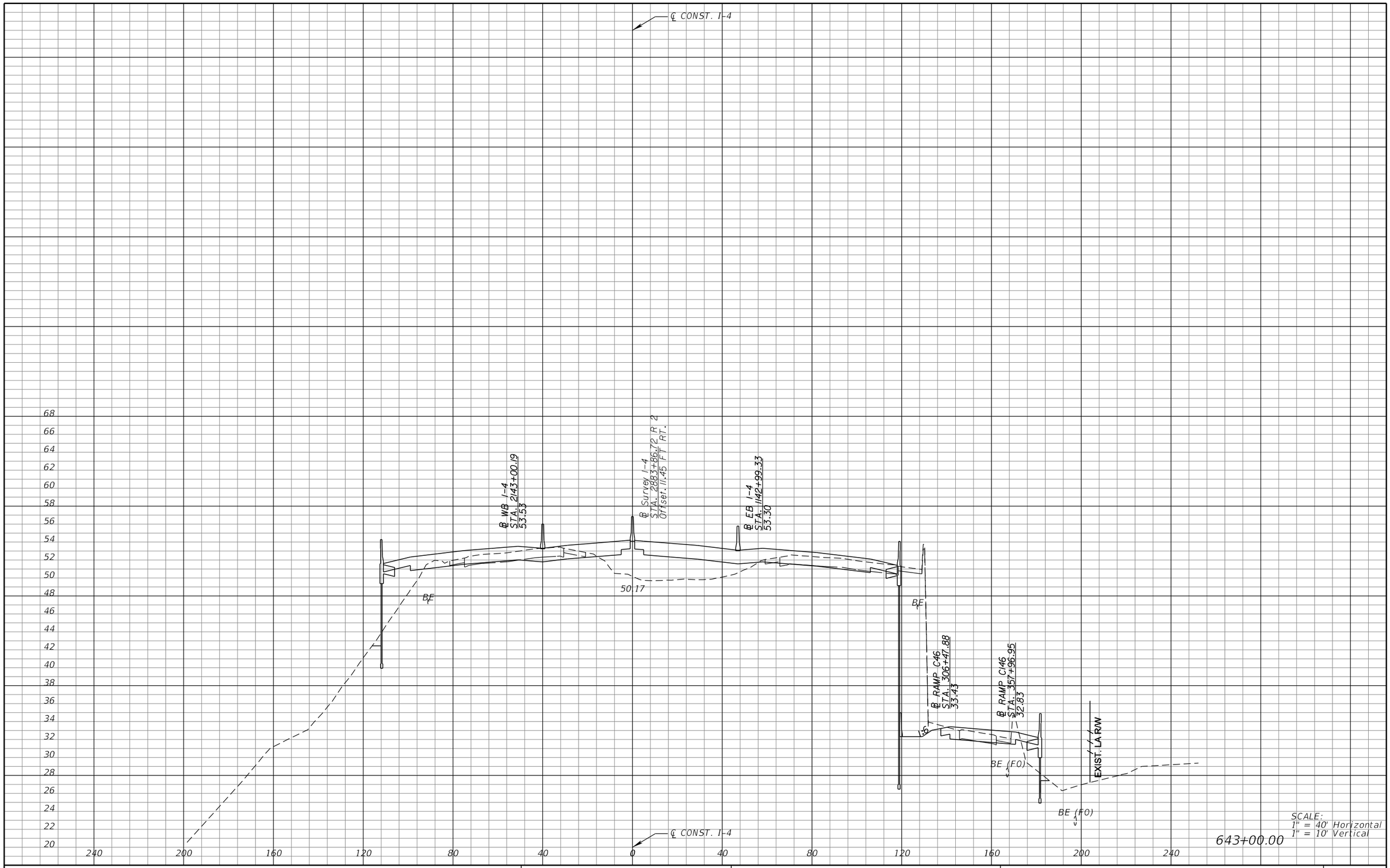

REVISIONS			
DATE	DESCRIPTION	DATE	DESCRIPTION

MICHAEL J. QUARTETTI, P.E.
P.E. LICENSE NUMBER 45976
PARSONS BRINCKERHOFF, INC.
2202 N WEST SHORE BLVD., SUITE 300
TAMPA, FL 33607
CERTIFICATE OF AUTHORIZATION 00001462

STATE OF FLORIDA
DEPARTMENT OF TRANSPORTATION

ROAD NO.	COUNTY	FINANCIAL PROJECT ID
400	SEMINOLE	242592-4-52-01

CROSS SECTIONS
SR 400 (I-4)

SHEET NO. 550

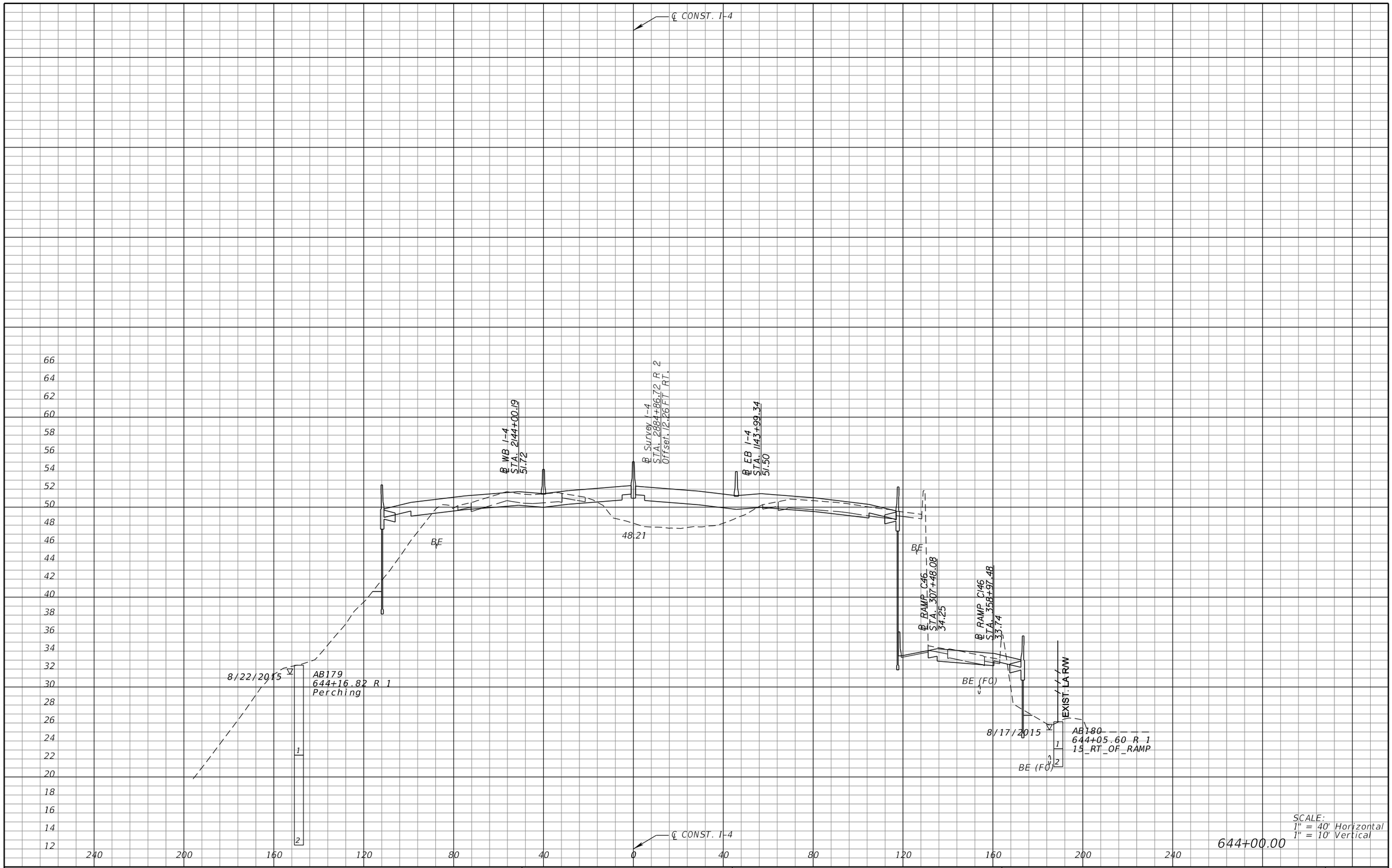

SCALE:
1" = 40' Horizontal
1" = 10' Vertical

644+00.00

REVISIONS			
DATE	DESCRIPTION	DATE	DESCRIPTION

MICHAEL J. QUARTETTI, P.E.
P.E. LICENSE NUMBER 45976
PARSONS BRINCKERHOFF, INC.
2202 N WEST SHORE BLVD., SUITE 300
TAMPA, FL 33607
CERTIFICATE OF AUTHORIZATION 00001462

STATE OF FLORIDA
DEPARTMENT OF TRANSPORTATION

ROAD NO.	COUNTY	FINANCIAL PROJECT ID
400	SEMINOLE	242592-4-52-01

CROSS SECTIONS
SR 400 (I-4)

SHEET NO. 551

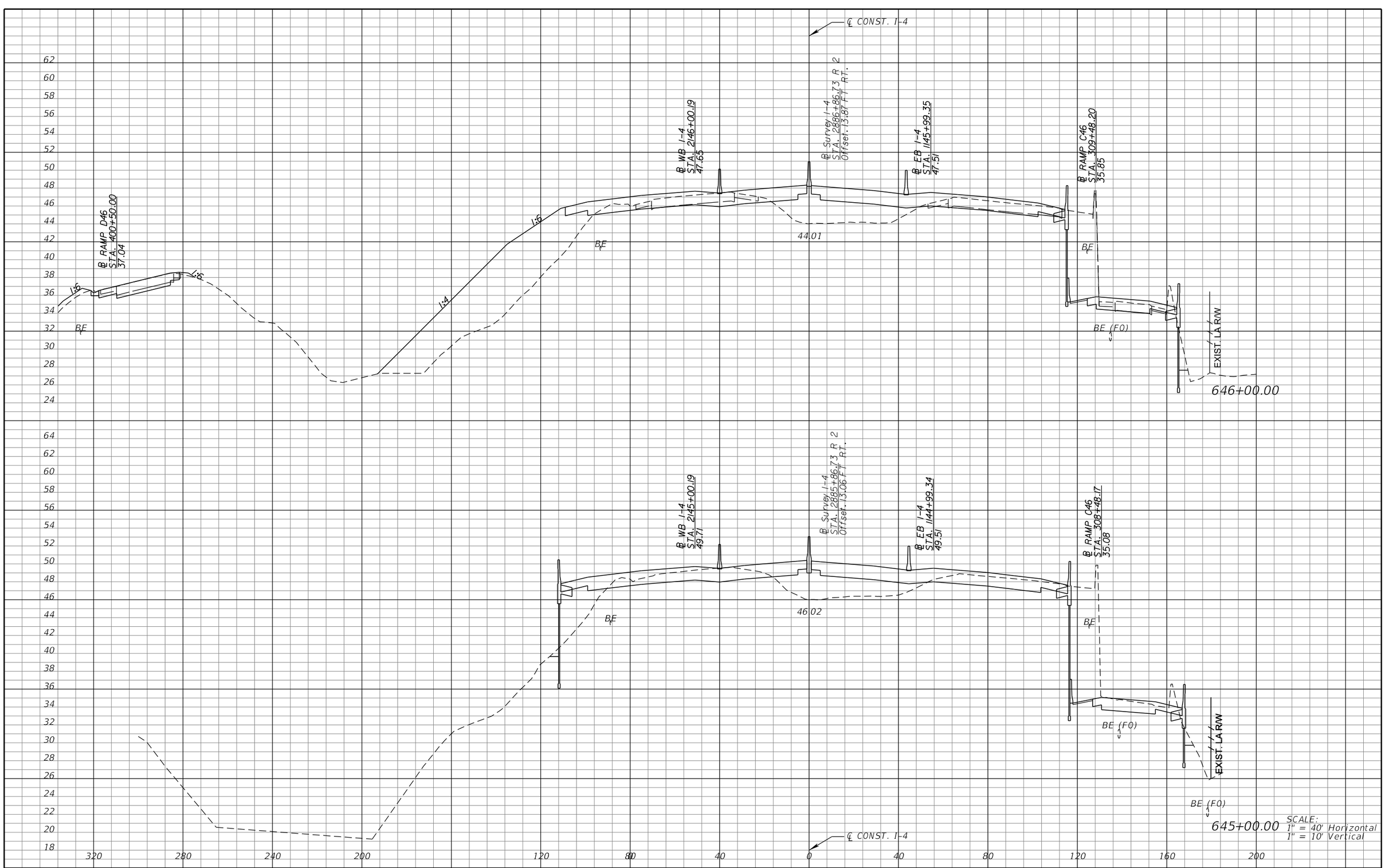

SCALE:
1" = 40' Horizontal
1" = 10' Vertical

REVISIONS			
DATE	DESCRIPTION	DATE	DESCRIPTION

MICHAEL J. QUARTETTI, P.E.
P.E. LICENSE NUMBER 45976
PARSONS BRINCKERHOFF, INC.
2202 N WEST SHORE BLVD., SUITE 300
TAMPA, FL 33607
CERTIFICATE OF AUTHORIZATION 00001462

STATE OF FLORIDA
DEPARTMENT OF TRANSPORTATION

ROAD NO.	COUNTY	FINANCIAL PROJECT ID
400	SEMINOLE	242592-4-52-01

CROSS SECTIONS
SR 400 (I-4)

SHEET NO.
552

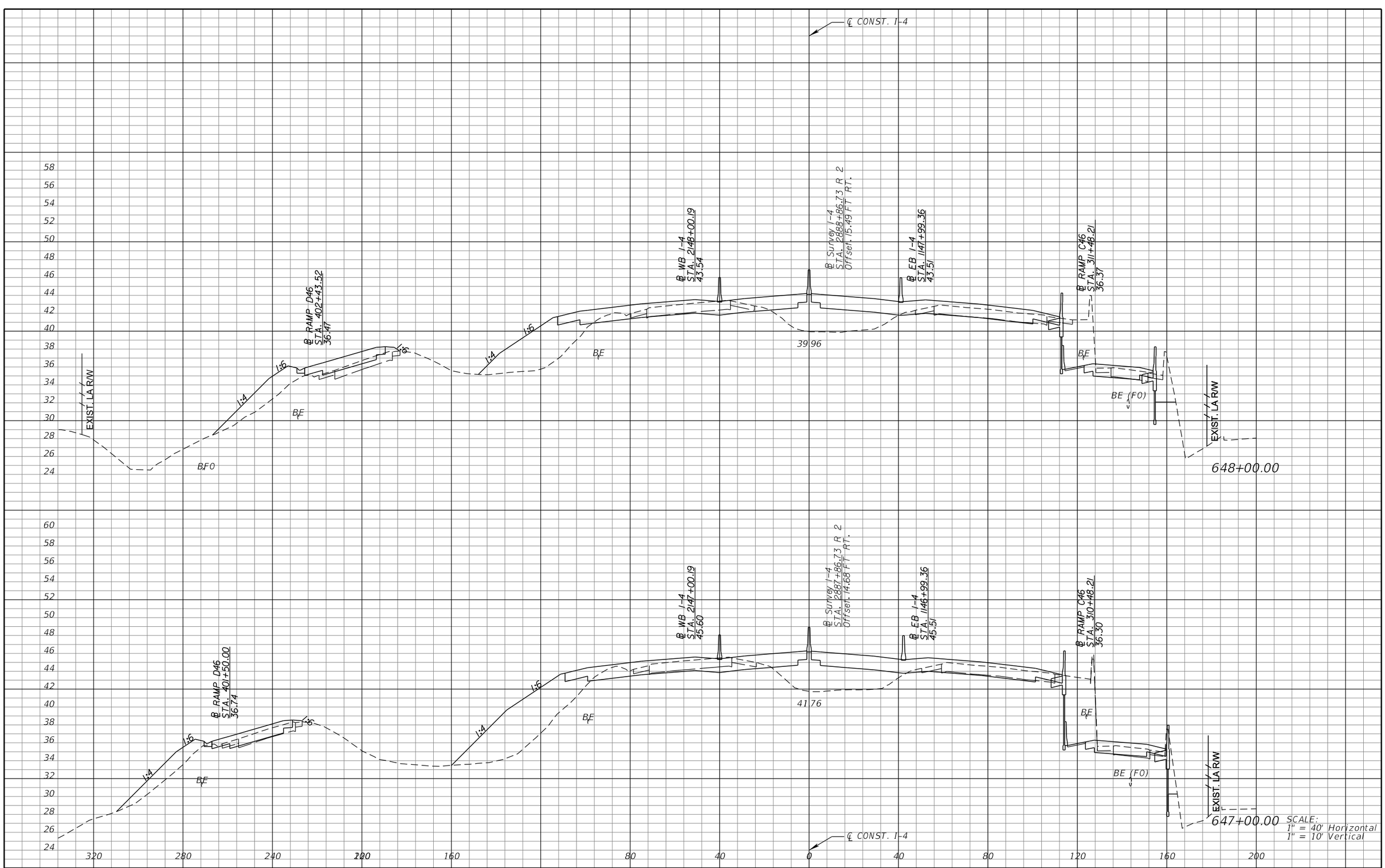

REVISIONS			
DATE	DESCRIPTION	DATE	DESCRIPTION

MICHAEL J. QUARTETTI, P.E.
P.E. LICENSE NUMBER 45976
PARSONS BRINCKERHOFF, INC.
2202 N WEST SHORE BLVD., SUITE 300
TAMPA, FL 33607
CERTIFICATE OF AUTHORIZATION 00001462

STATE OF FLORIDA
DEPARTMENT OF TRANSPORTATION

ROAD NO.	COUNTY	FINANCIAL PROJECT ID
400	SEMINOLE	242592-4-52-01

CROSS SECTIONS
SR 400 (I-4)

SHEET NO. 553

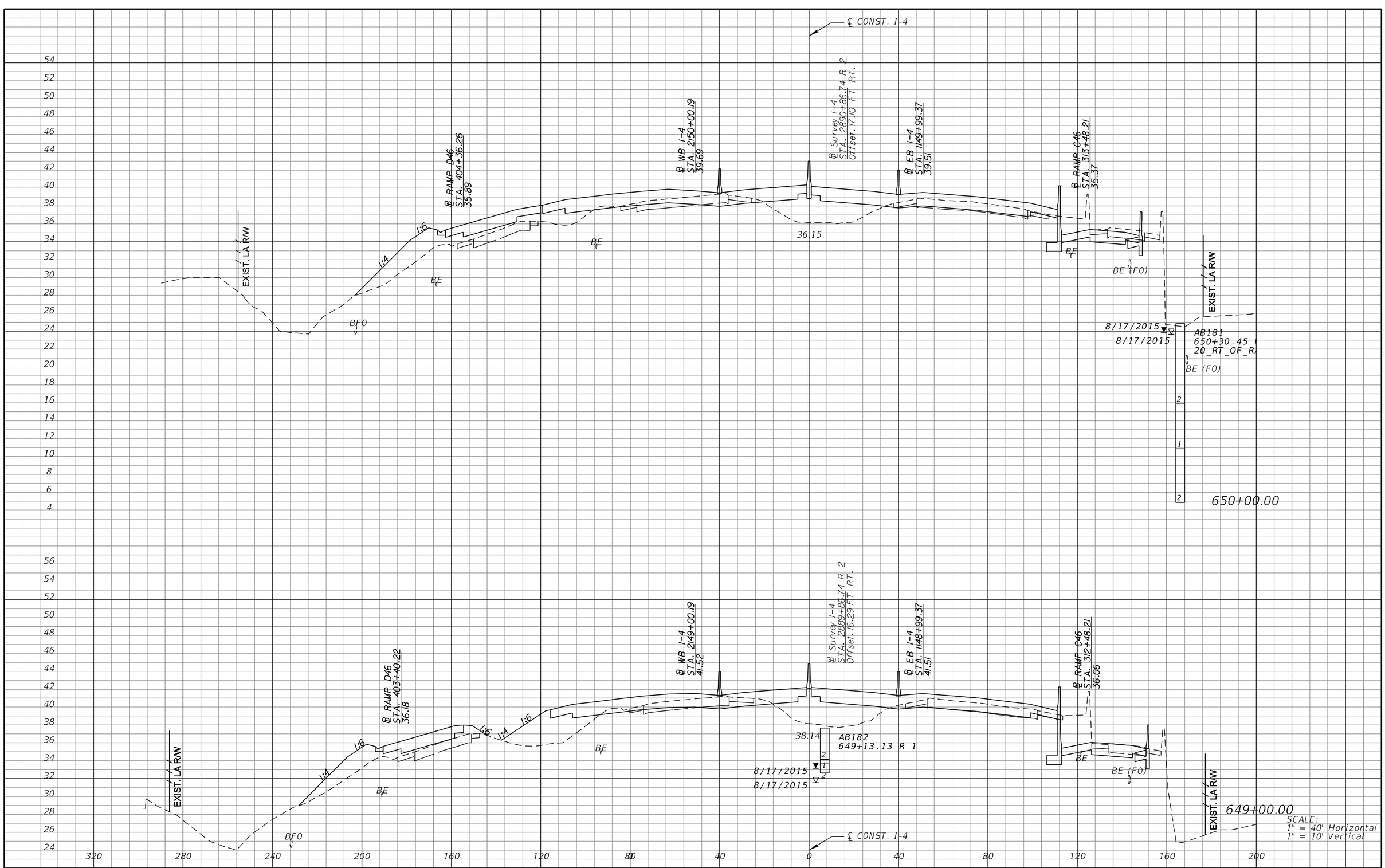

REVISIONS			
DATE	DESCRIPTION	DATE	DESCRIPTION

MICHAEL J. QUARTETTI, P.E.
P.E. LICENSE NUMBER 45976
PARSONS BRINCKERHOFF, INC.
2202 N WEST SHORE BLVD., SUITE 300
TAMPA, FL 33607
CERTIFICATE OF AUTHORIZATION 00001462

STATE OF FLORIDA
DEPARTMENT OF TRANSPORTATION

ROAD NO.	COUNTY	FINANCIAL PROJECT ID
400	SEMINOLE	242592-4-52-01

CROSS SECTIONS
SR 400 (I-4)

SHEET NO. 554

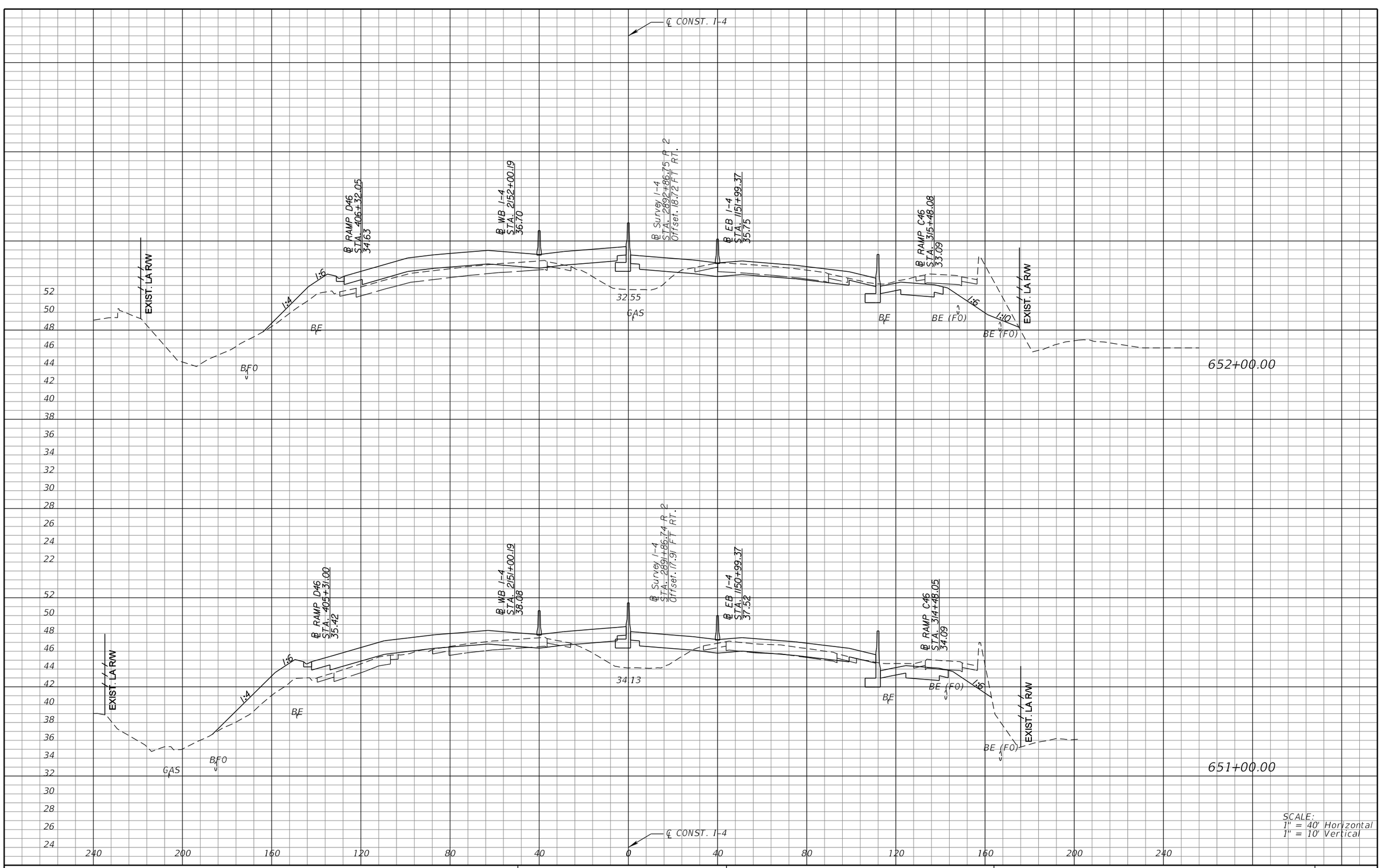

SCALE:
1" = 40' Horizontal
1" = 10' Vertical

REVISIONS			
DATE	DESCRIPTION	DATE	DESCRIPTION

MICHAEL J. QUARTETTI, P.E.
P.E. LICENSE NUMBER 45976
PARSONS BRINCKERHOFF, INC.
2202 N WEST SHORE BLVD., SUITE 300
TAMPA, FL 33607
CERTIFICATE OF AUTHORIZATION 00001462

STATE OF FLORIDA
DEPARTMENT OF TRANSPORTATION

ROAD NO.	COUNTY	FINANCIAL PROJECT ID
400	SEMINOLE	242592-4-52-01

CROSS SECTIONS
SR 400 (I-4)

SHEET NO. 555

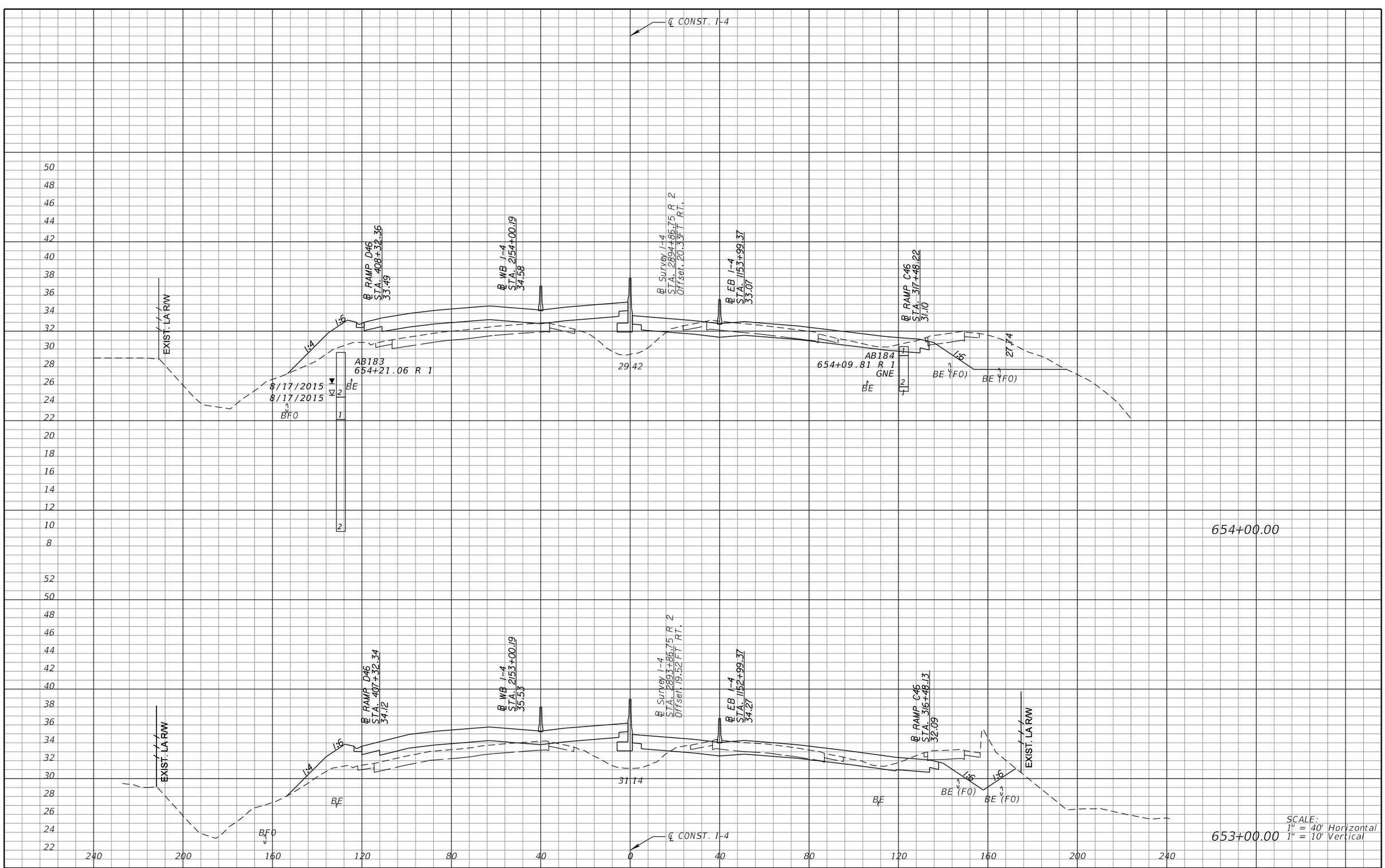

REVISIONS			
DATE	DESCRIPTION	DATE	DESCRIPTION

MICHAEL J. QUARTETTI, P.E.
P.E. LICENSE NUMBER 45976
PARSONS BRINCKERHOFF, INC.
2202 N WEST SHORE BLVD., SUITE 300
TAMPA, FL 33607
CERTIFICATE OF AUTHORIZATION 00001462

STATE OF FLORIDA
DEPARTMENT OF TRANSPORTATION

ROAD NO.	COUNTY	FINANCIAL PROJECT ID
400	SEMINOLE	242592-4-52-01

CROSS SECTIONS
SR 400 (I-4)

SHEET NO. 556

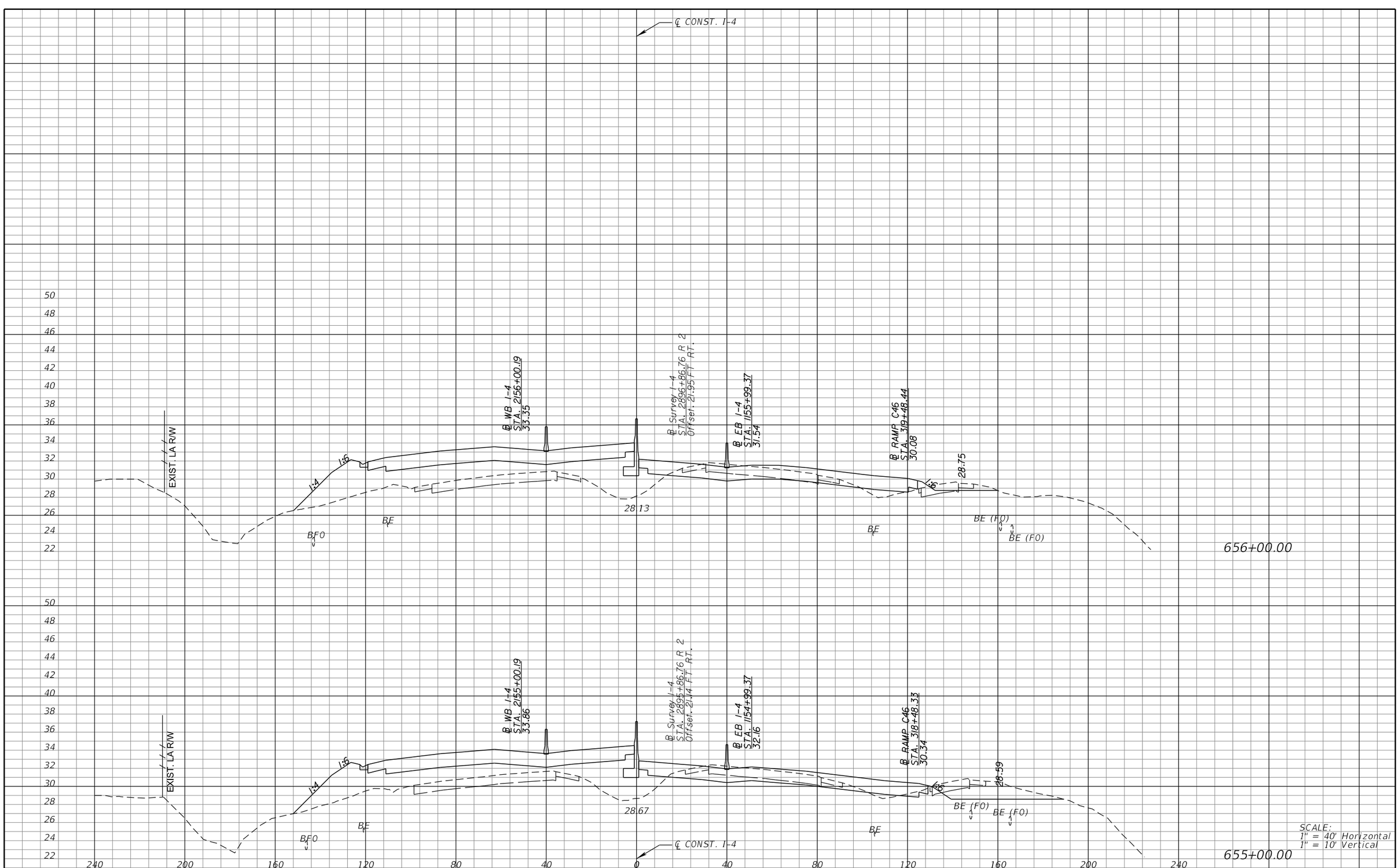

REVISIONS			
DATE	DESCRIPTION	DATE	DESCRIPTION

MICHAEL J. QUARTETTI, P.E.
P.E. LICENSE NUMBER 45976
PARSONS BRINCKERHOFF, INC.
2202 N WEST SHORE BLVD., SUITE 300
TAMPA, FL 33607
CERTIFICATE OF AUTHORIZATION 00001462

STATE OF FLORIDA
DEPARTMENT OF TRANSPORTATION

ROAD NO.	COUNTY	FINANCIAL PROJECT ID
400	SEMINOLE	242592-4-52-01

CROSS SECTIONS
SR 400 (I-4)

SHEET NO. 557

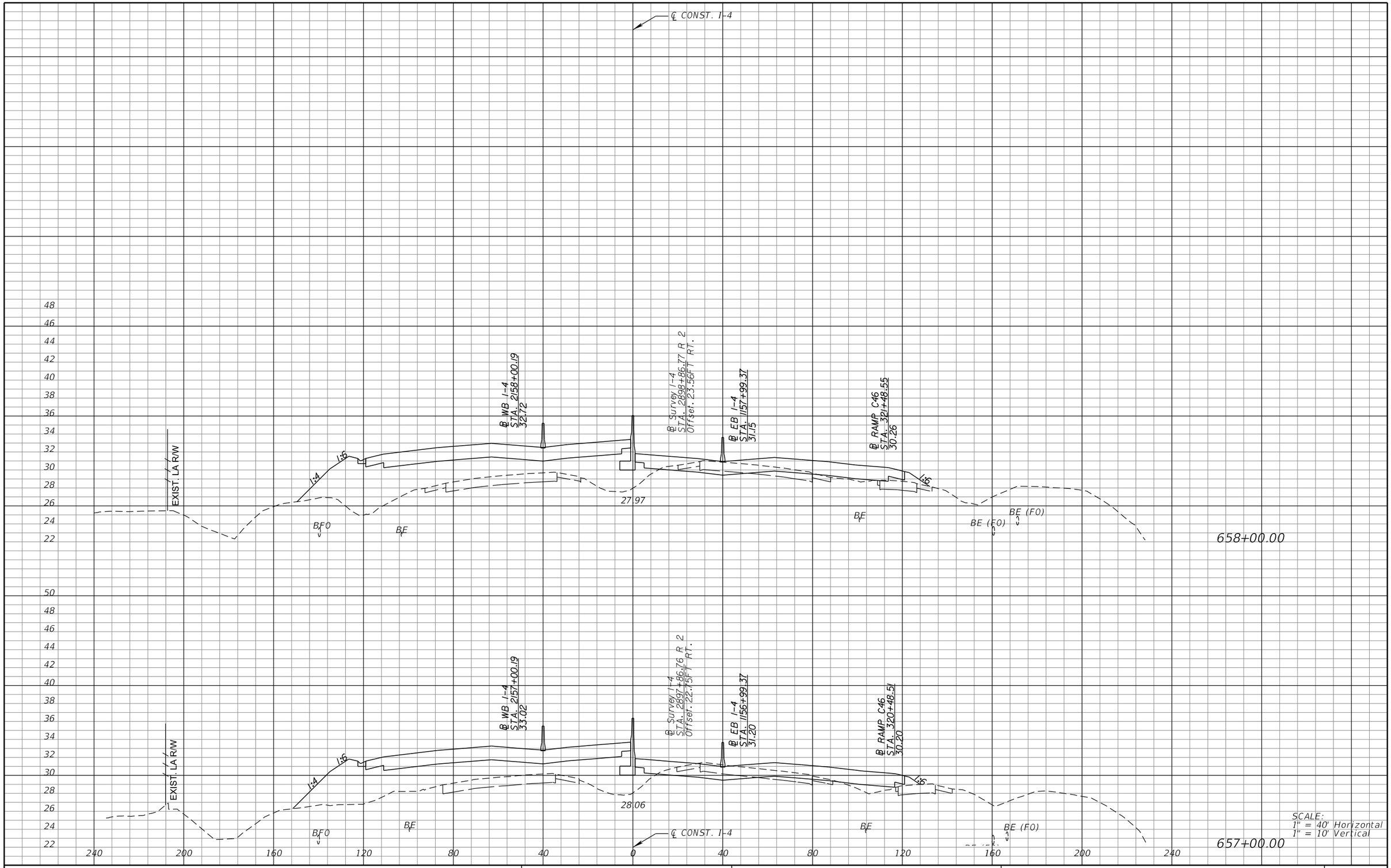

REVISIONS			
DATE	DESCRIPTION	DATE	DESCRIPTION

MICHAEL J. QUARTETTI, P.E.
P.E. LICENSE NUMBER 45976
PARSONS BRINCKERHOFF, INC.
2202 N WEST SHORE BLVD., SUITE 300
TAMPA, FL 33607
CERTIFICATE OF AUTHORIZATION 00001462

STATE OF FLORIDA
DEPARTMENT OF TRANSPORTATION

ROAD NO.	COUNTY	FINANCIAL PROJECT ID
400	SEMINOLE	242592-4-52-01

CROSS SECTIONS
SR 400 (I-4)

SHEET NO. 558

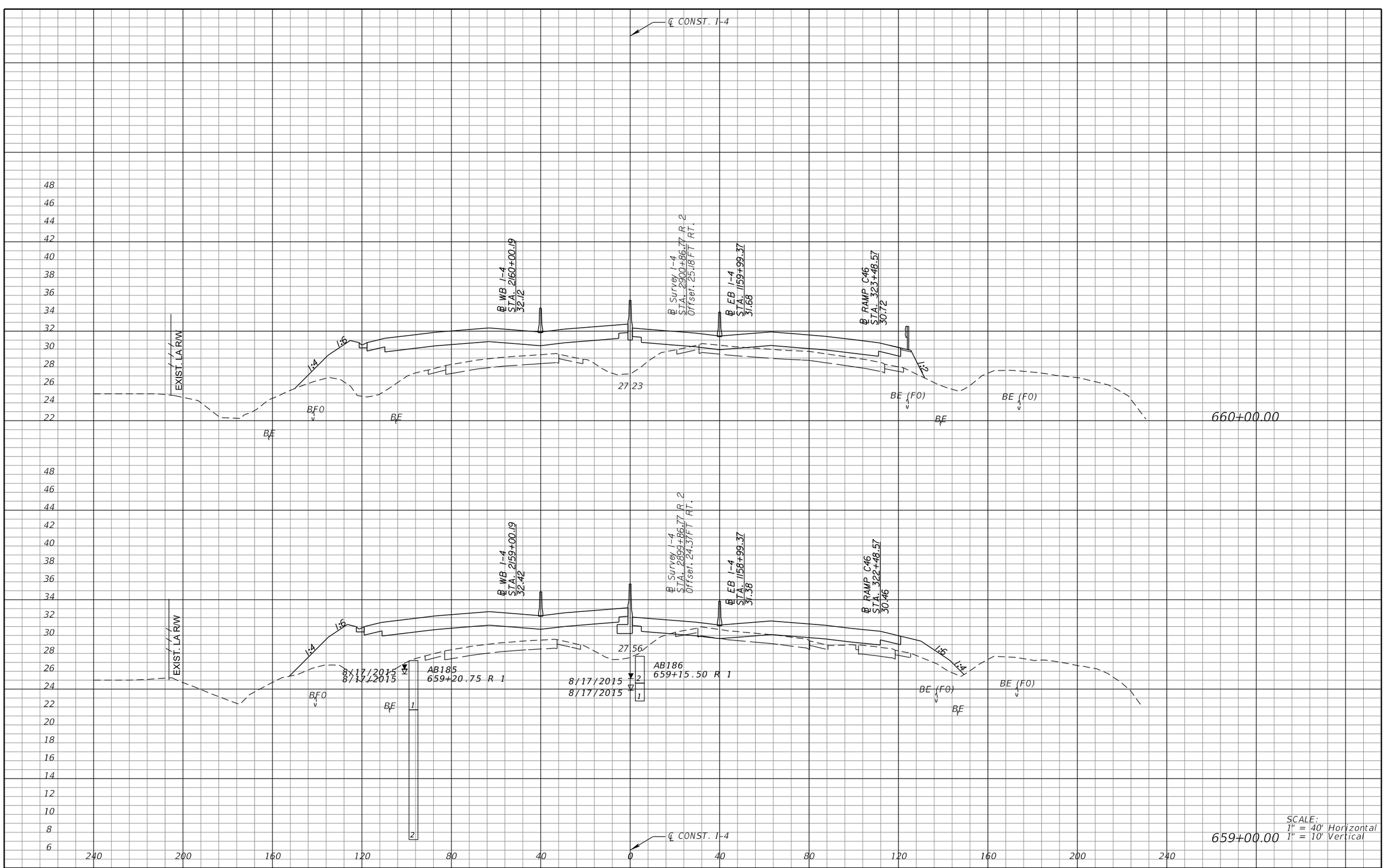

REVISIONS			
DATE	DESCRIPTION	DATE	DESCRIPTION

MICHAEL J. QUARTETTI, P.E.
P.E. LICENSE NUMBER 45976
PARSONS BRINCKERHOFF, INC.
2202 N WEST SHORE BLVD., SUITE 300
TAMPA, FL 33607
CERTIFICATE OF AUTHORIZATION 00001462

STATE OF FLORIDA
DEPARTMENT OF TRANSPORTATION

ROAD NO.	COUNTY	FINANCIAL PROJECT ID
400	SEMINOLE	242592-4-52-01

CROSS SECTIONS
SR 400 (I-4)

SHEET NO. 559

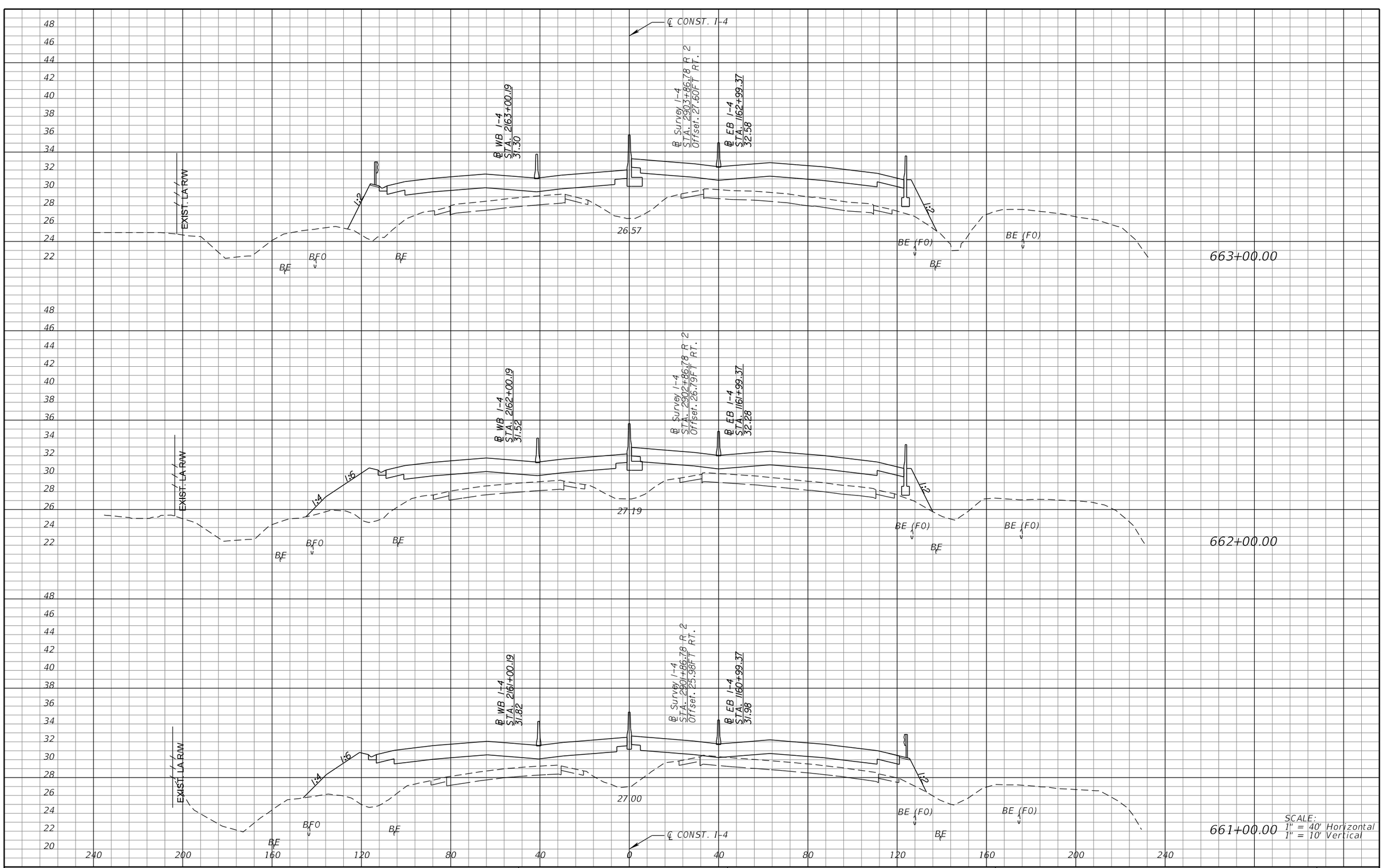

REVISIONS			
DATE	DESCRIPTION	DATE	DESCRIPTION

MICHAEL J. QUARTETTI, P.E.
P.E. LICENSE NUMBER 45976
PARSONS BRINCKERHOFF, INC.
2202 N WEST SHORE BLVD., SUITE 300
TAMPA, FL 33607
CERTIFICATE OF AUTHORIZATION 00001462

STATE OF FLORIDA
DEPARTMENT OF TRANSPORTATION

ROAD NO.	COUNTY	FINANCIAL PROJECT ID
400	SEMINOLE	242592-4-52-01

CROSS SECTIONS
SR 400 (I-4)

SHEET NO. 560

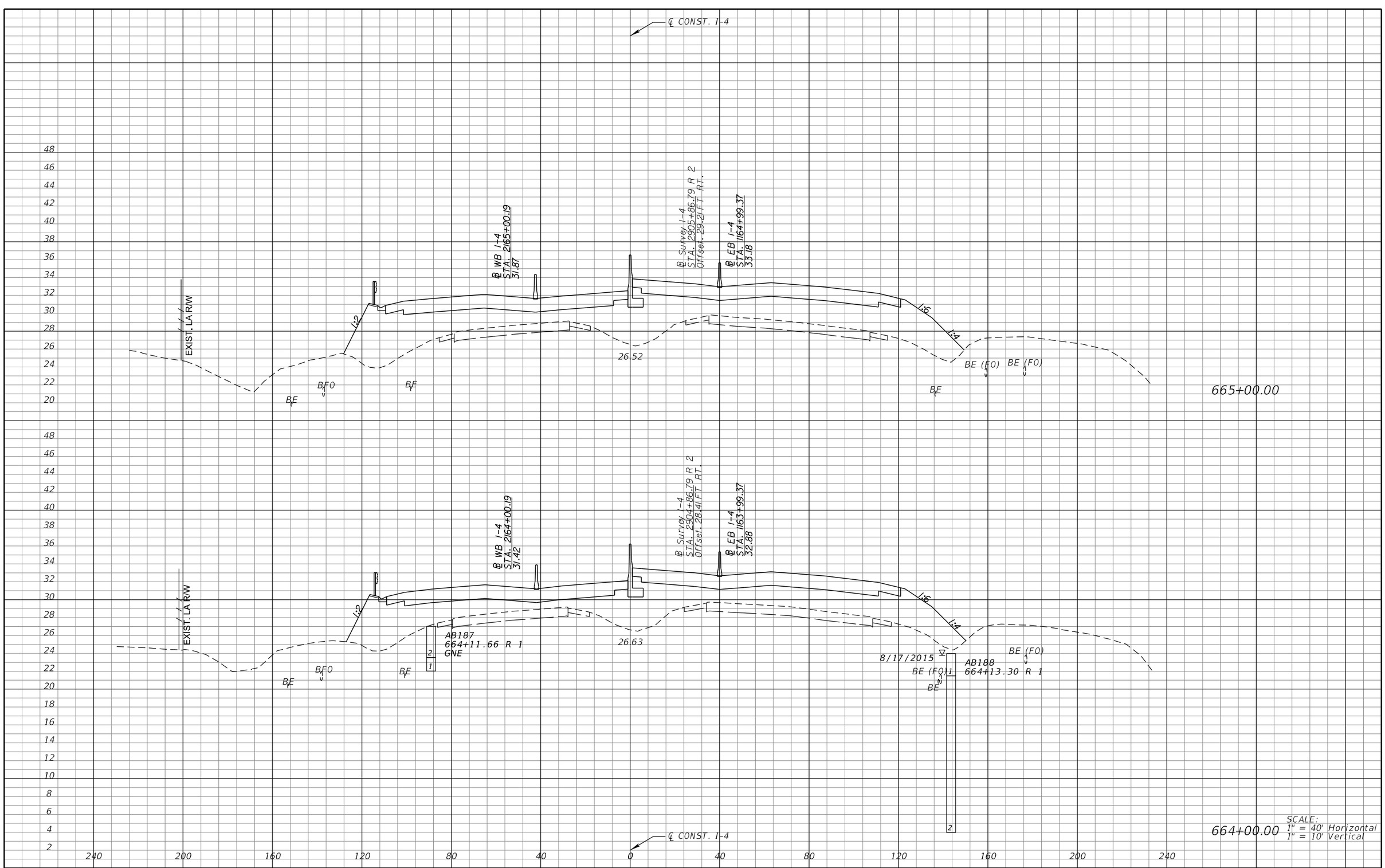

REVISIONS			
DATE	DESCRIPTION	DATE	DESCRIPTION

MICHAEL J. QUARTETTI, P.E.
P.E. LICENSE NUMBER 45976
PARSONS BRINCKERHOFF, INC.
2202 N WEST SHORE BLVD., SUITE 300
TAMPA, FL 33607
CERTIFICATE OF AUTHORIZATION 00001462

STATE OF FLORIDA
DEPARTMENT OF TRANSPORTATION

ROAD NO.	COUNTY	FINANCIAL PROJECT ID
400	SEMINOLE	242592-4-52-01

CROSS SECTIONS
SR 400 (I-4)

SHEET NO. 561

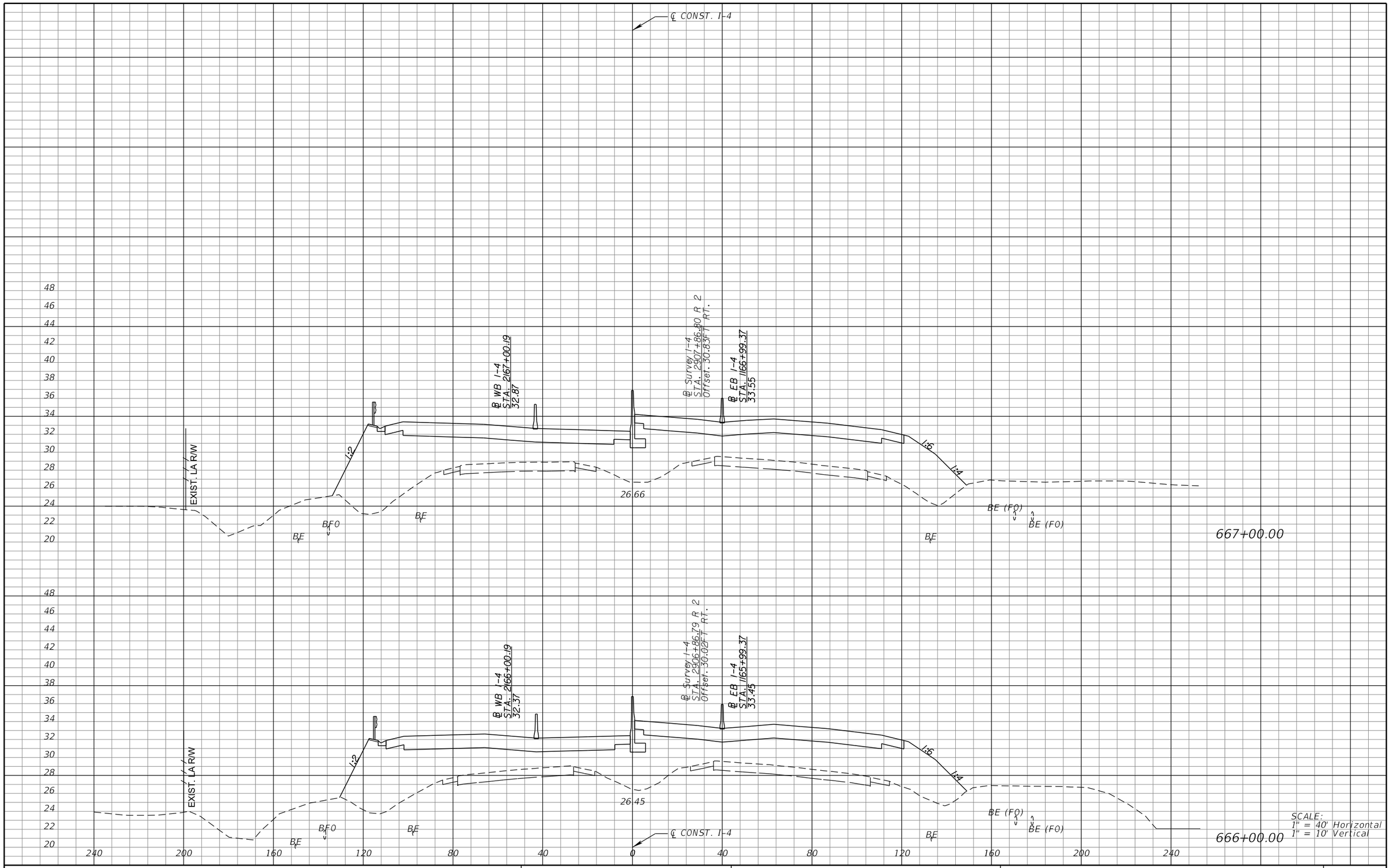

SCALE:
1" = 40' Horizontal
1" = 10' Vertical

REVISIONS			
DATE	DESCRIPTION	DATE	DESCRIPTION

MICHAEL J. QUARTETTI, P.E.
P.E. LICENSE NUMBER 45976
PARSONS BRINCKERHOFF, INC.
2202 N WEST SHORE BLVD., SUITE 300
TAMPA, FL 33607
CERTIFICATE OF AUTHORIZATION 00001462

STATE OF FLORIDA
DEPARTMENT OF TRANSPORTATION

ROAD NO.	COUNTY	FINANCIAL PROJECT ID
400	SEMINOLE	242592-4-52-01

CROSS SECTIONS
SR 400 (I-4)

SHEET NO. 562

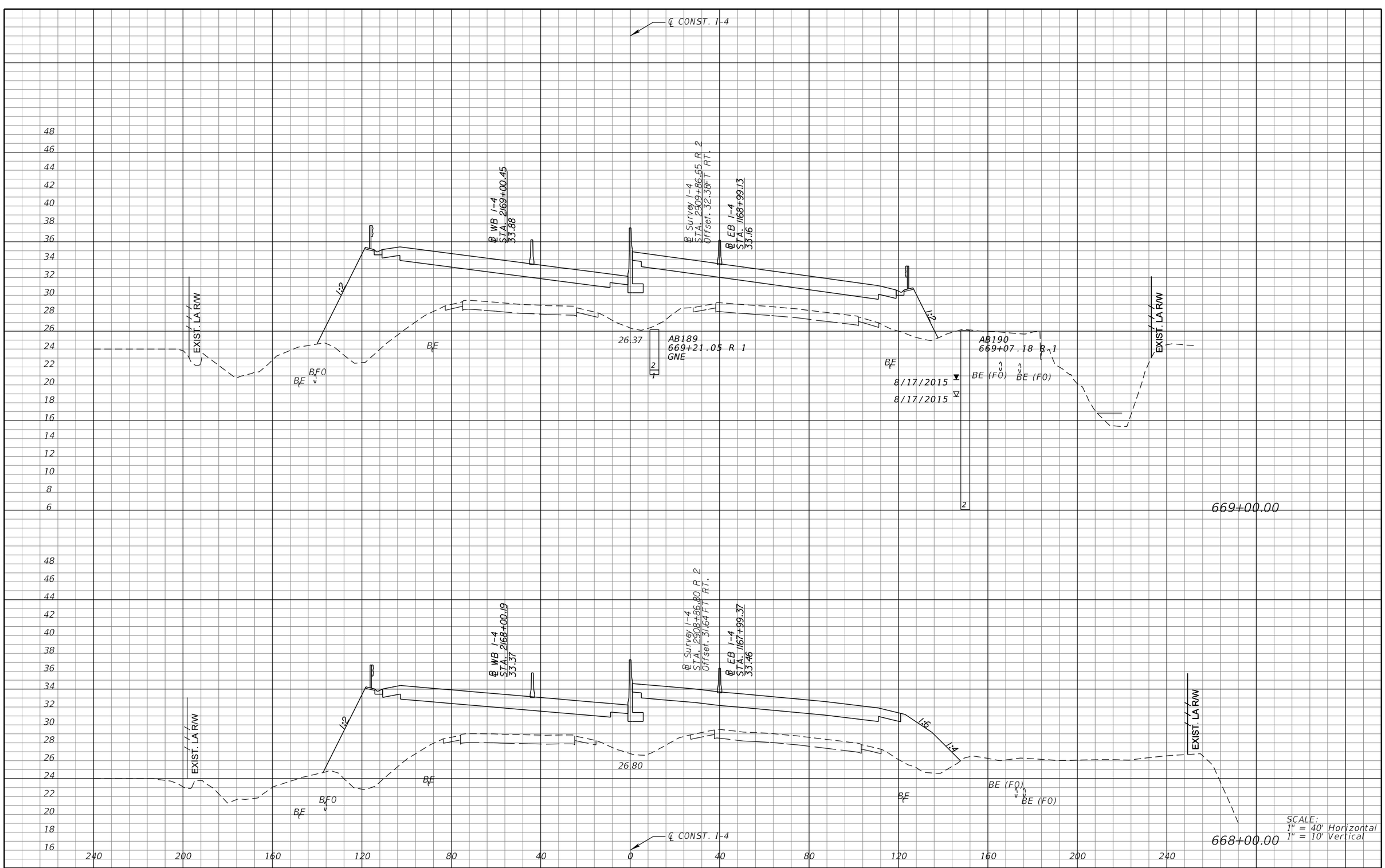

REVISIONS			
DATE	DESCRIPTION	DATE	DESCRIPTION

MICHAEL J. QUARTETTI, P.E.
P.E. LICENSE NUMBER 45976
PARSONS BRINCKERHOFF, INC.
2202 N WEST SHORE BLVD., SUITE 300
TAMPA, FL 33607
CERTIFICATE OF AUTHORIZATION 00001462

STATE OF FLORIDA
DEPARTMENT OF TRANSPORTATION

ROAD NO.	COUNTY	FINANCIAL PROJECT ID
400	SEMINOLE	242592-4-52-01

CROSS SECTIONS
SR 400 (I-4)

SHEET NO. 563

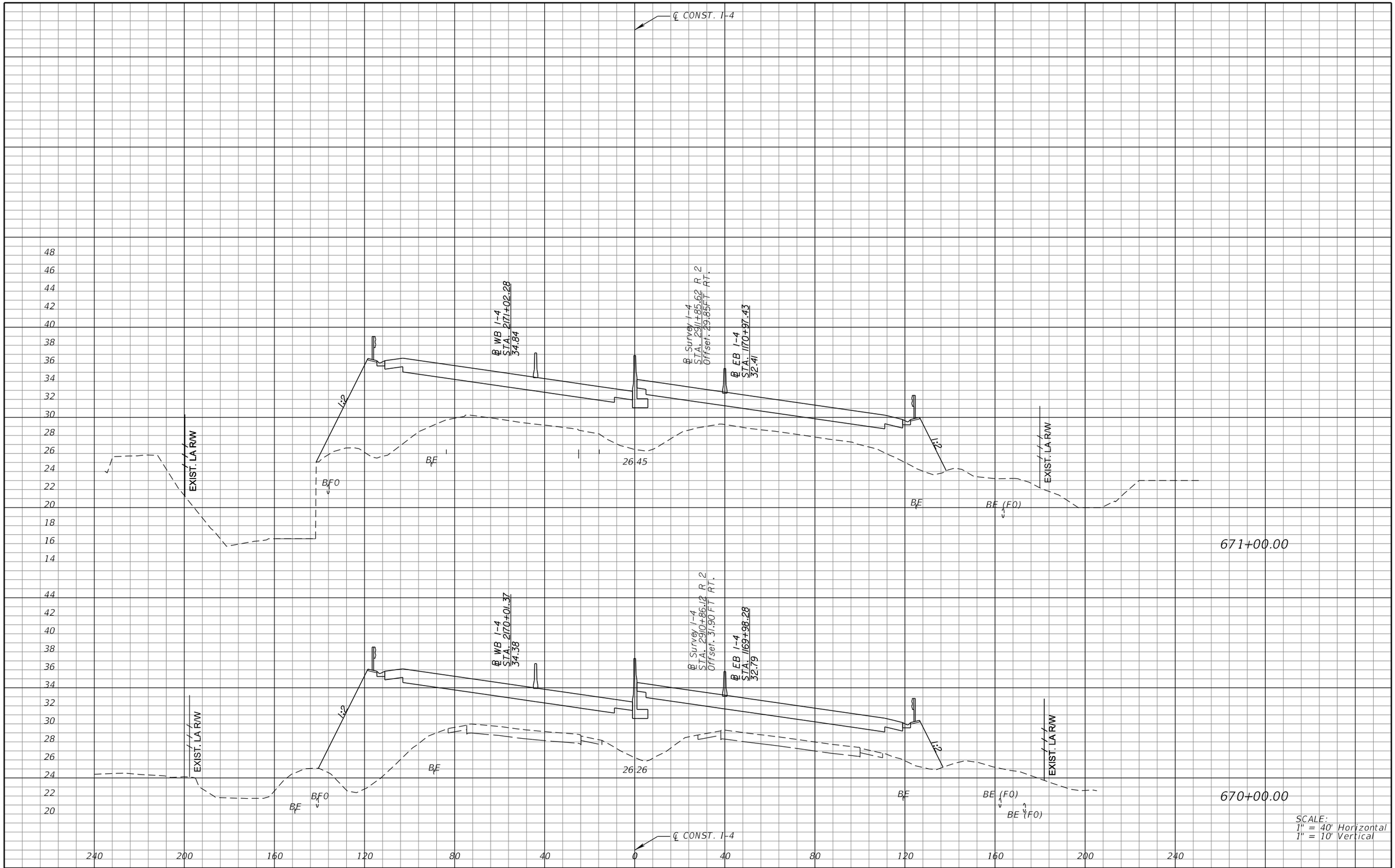

SCALE:
1" = 40' Horizontal
1" = 10' Vertical

REVISIONS			
DATE	DESCRIPTION	DATE	DESCRIPTION

MICHAEL J. QUARTETTI, P.E.
P.E. LICENSE NUMBER 45976
PARSONS BRINCKERHOFF, INC.
2202 N WEST SHORE BLVD., SUITE 300
TAMPA, FL 33607
CERTIFICATE OF AUTHORIZATION 00001462

STATE OF FLORIDA
DEPARTMENT OF TRANSPORTATION

ROAD NO.	COUNTY	FINANCIAL PROJECT ID
400	SEMINOLE	242592-4-52-01

CROSS SECTIONS
SR 400 (I-4)

SHEET NO. 564

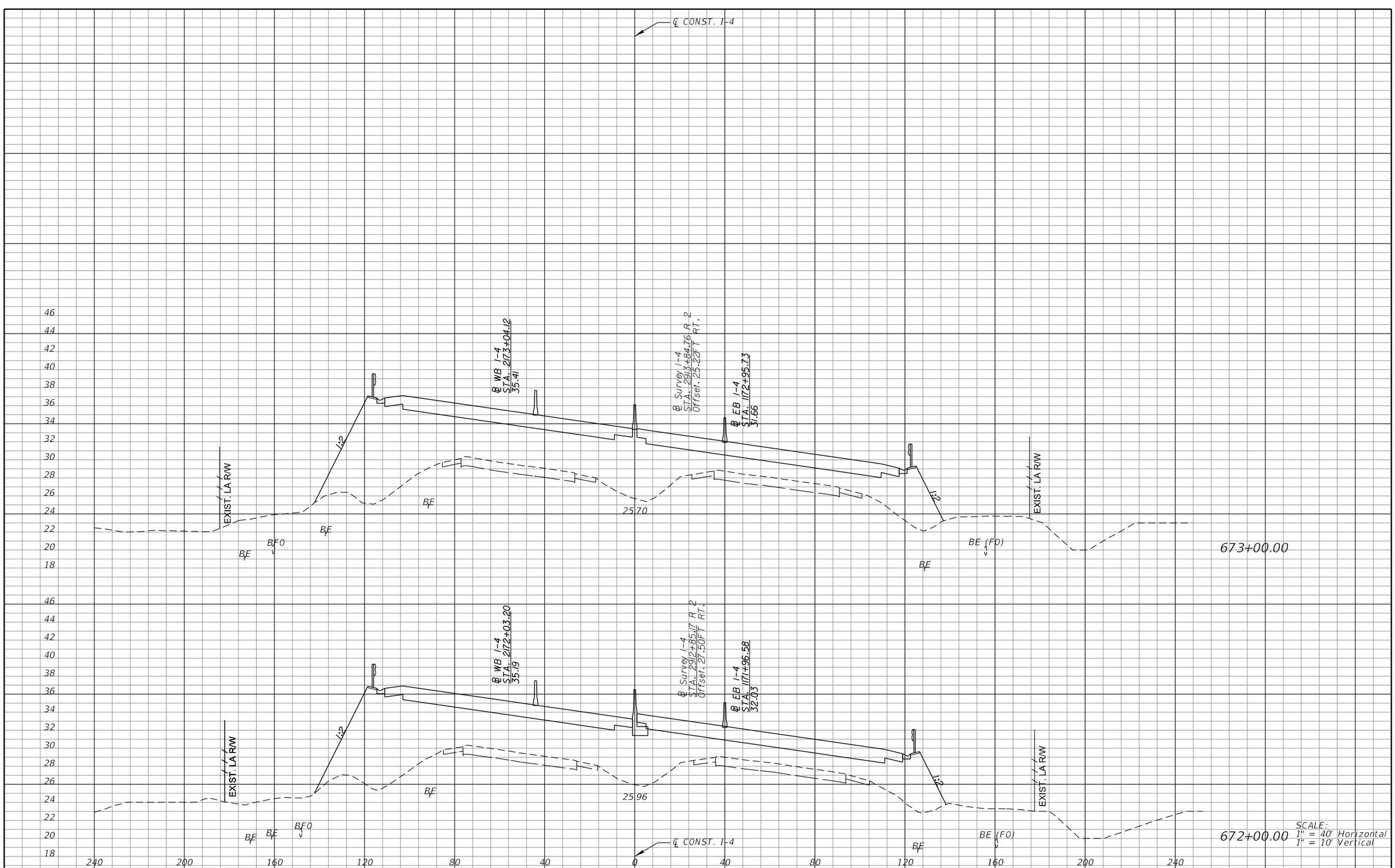

REVISIONS			
DATE	DESCRIPTION	DATE	DESCRIPTION

MICHAEL J. QUARTETTI, P.E.
P.E. LICENSE NUMBER 45976
PARSONS BRINCKERHOFF, INC.
2202 N WEST SHORE BLVD., SUITE 300
TAMPA, FL 33607
CERTIFICATE OF AUTHORIZATION 00001462

STATE OF FLORIDA
DEPARTMENT OF TRANSPORTATION

ROAD NO.	COUNTY	FINANCIAL PROJECT ID
400	SEMINOLE	242592-4-52-01

CROSS SECTIONS
SR 400 (I-4)

SHEET NO. 565

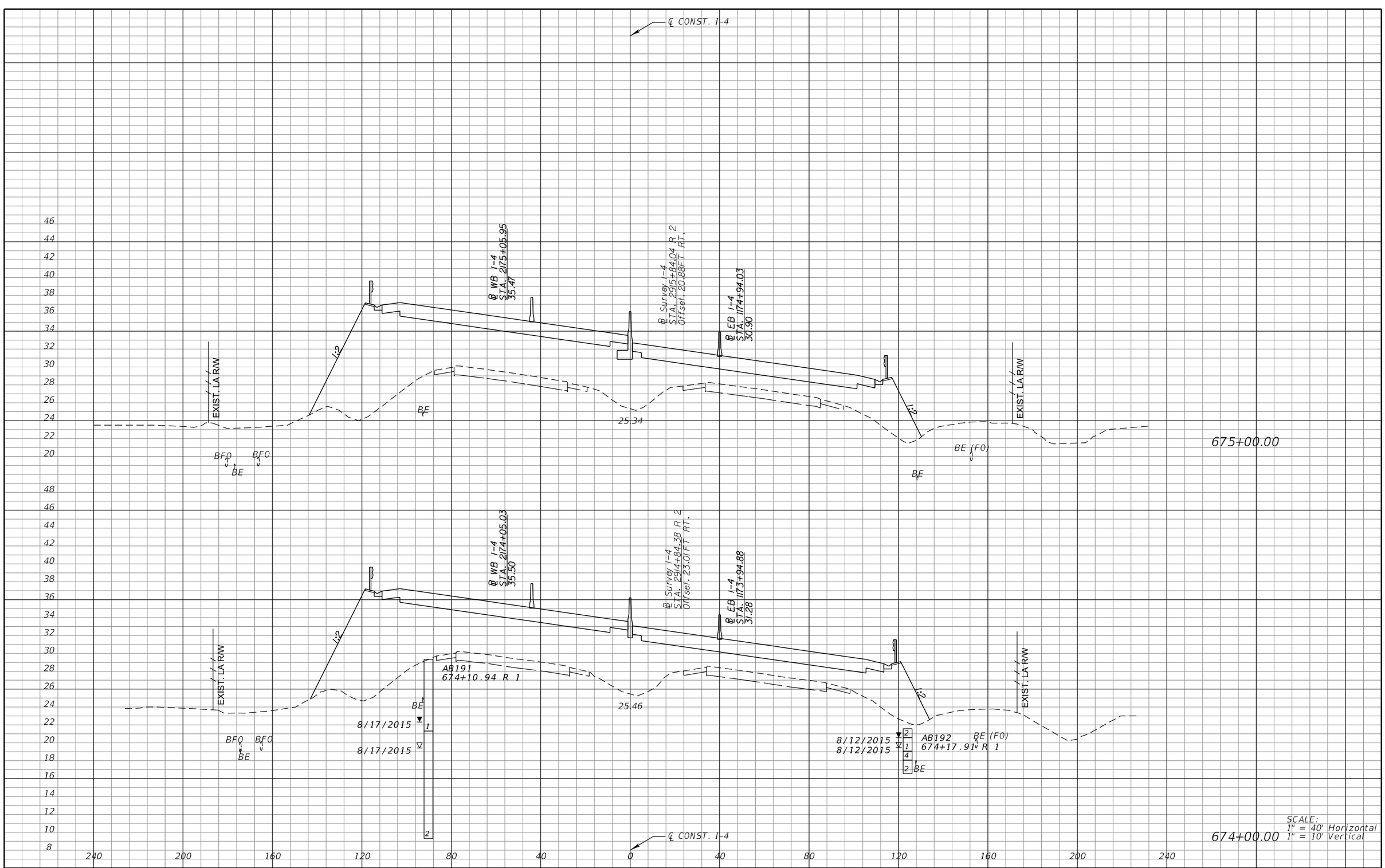

SCALE:
1" = 40' Horizontal
1" = 10' Vertical

REVISIONS			
DATE	DESCRIPTION	DATE	DESCRIPTION

MICHAEL J. QUARTETTI, P.E.
P.E. LICENSE NUMBER 45976
PARSONS BRINCKERHOFF, INC.
2202 N WEST SHORE BLVD., SUITE 300
TAMPA, FL 33607
CERTIFICATE OF AUTHORIZATION 00001462

STATE OF FLORIDA
DEPARTMENT OF TRANSPORTATION

ROAD NO.	COUNTY	FINANCIAL PROJECT ID
400	SEMINOLE	242592-4-52-01

CROSS SECTIONS
SR 400 (I-4)

SHEET NO. 566

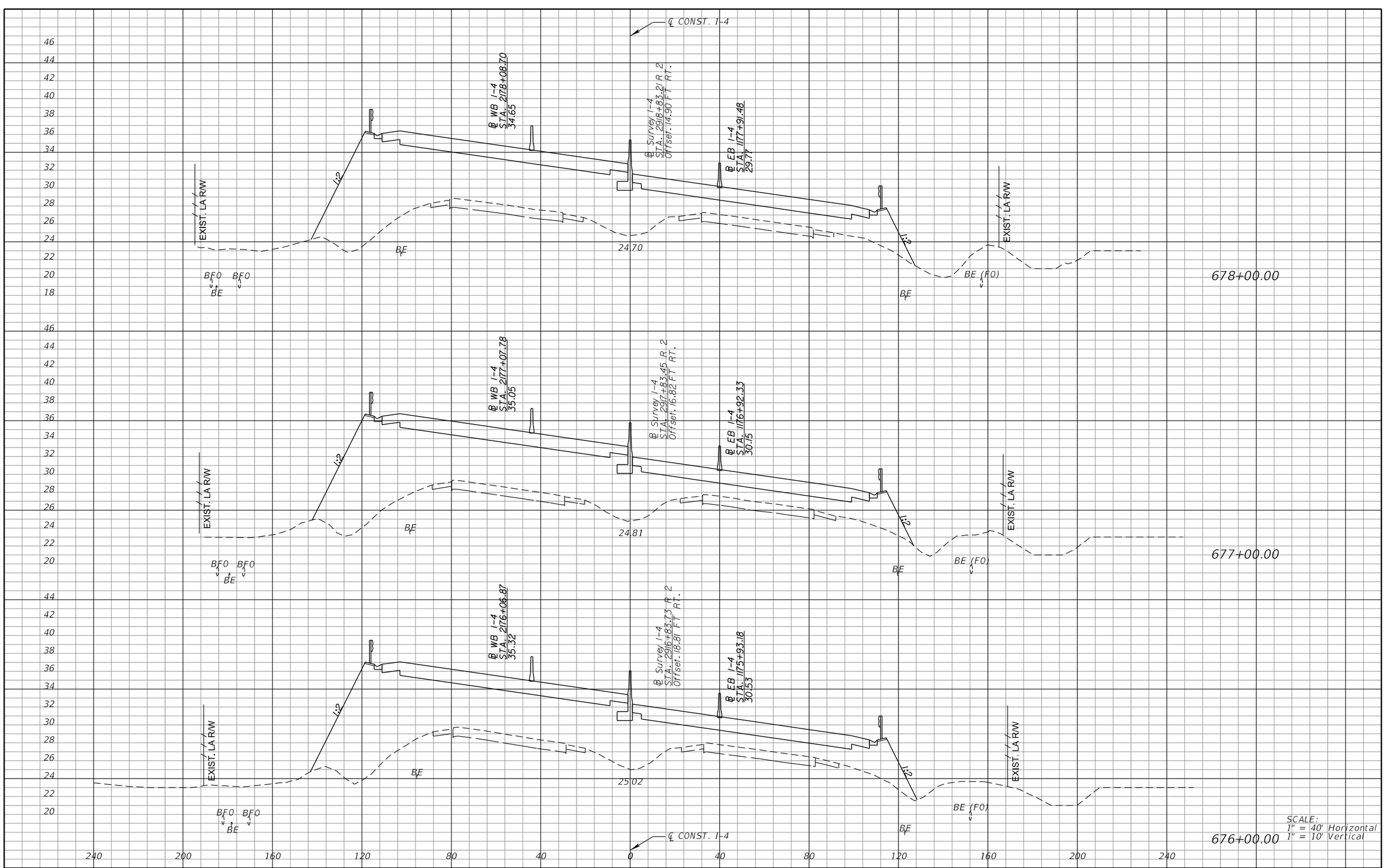

REVISIONS			
DATE	DESCRIPTION	DATE	DESCRIPTION

MICHAEL J. QUARTETTI, P.E.
P.E. LICENSE NUMBER 45976
PARSONS BRINCKERHOFF, INC.
2202 N WEST SHORE BLVD., SUITE 300
TAMPA, FL 33607
CERTIFICATE OF AUTHORIZATION 00001462

STATE OF FLORIDA
DEPARTMENT OF TRANSPORTATION

ROAD NO.	COUNTY	FINANCIAL PROJECT ID
400	SEMINOLE	242592-4-52-01

CROSS SECTIONS
SR 400 (I-4)

SHEET NO. 567

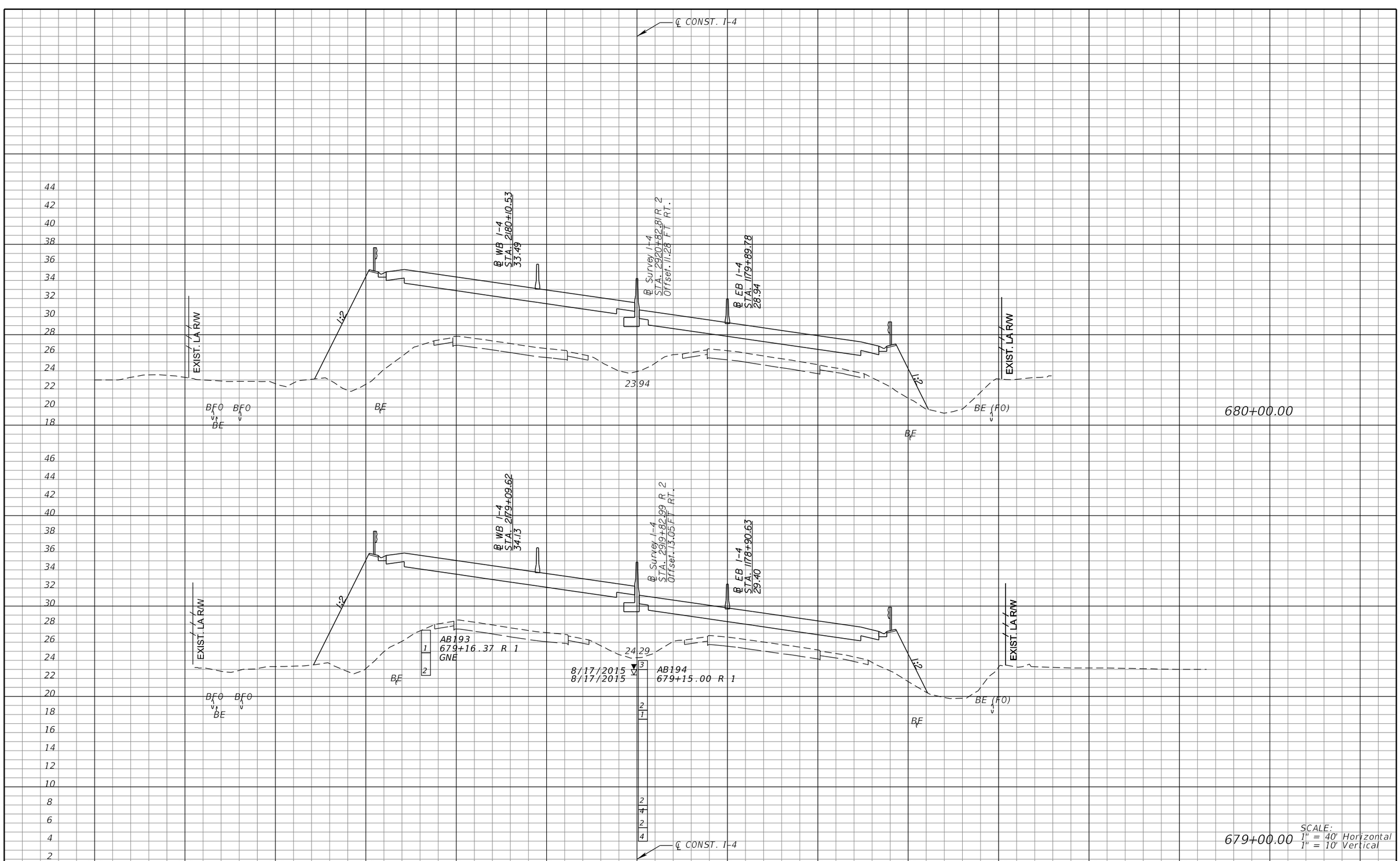

REVISIONS			
DATE	DESCRIPTION	DATE	DESCRIPTION

MICHAEL J. QUARTETTI, P.E.
P.E. LICENSE NUMBER 45976
PARSONS BRINCKERHOFF, INC.
2202 N WEST SHORE BLVD., SUITE 300
TAMPA, FL 33607
CERTIFICATE OF AUTHORIZATION 00001462

STATE OF FLORIDA
DEPARTMENT OF TRANSPORTATION

ROAD NO.	COUNTY	FINANCIAL PROJECT ID
400	SEMINOLE	242592-4-52-01

CROSS SECTIONS
SR 400 (I-4)

SHEET NO. 568

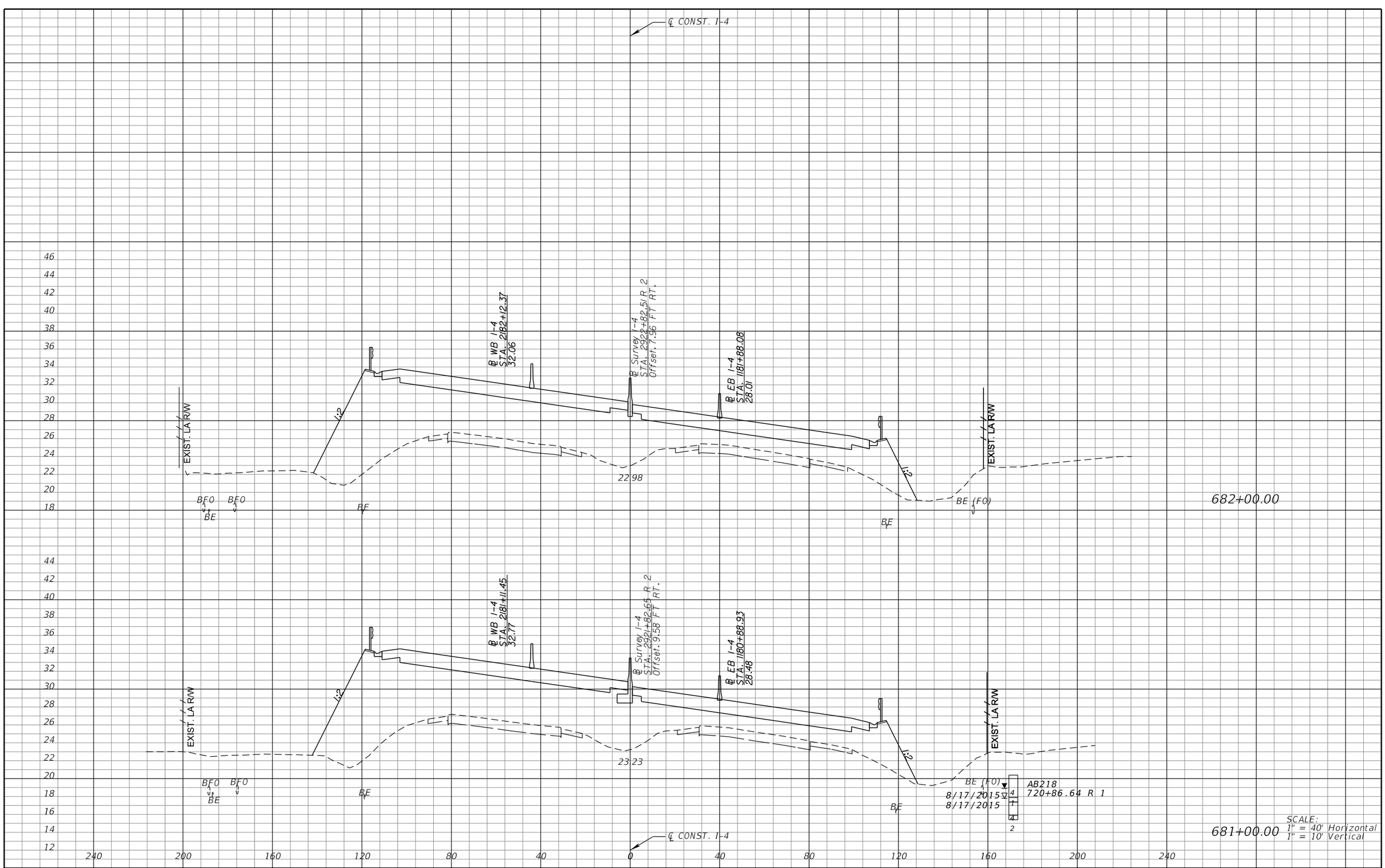

REVISIONS			
DATE	DESCRIPTION	DATE	DESCRIPTION

MICHAEL J. QUARTETTI, P.E.
P.E. LICENSE NUMBER 45976
PARSONS BRINCKERHOFF, INC.
2202 N WEST SHORE BLVD., SUITE 300
TAMPA, FL 33607
CERTIFICATE OF AUTHORIZATION 00001462

STATE OF FLORIDA
DEPARTMENT OF TRANSPORTATION

ROAD NO.	COUNTY	FINANCIAL PROJECT ID
400	SEMINOLE	242592-4-52-01

CROSS SECTIONS
SR 400 (I-4)

SHEET NO. 569

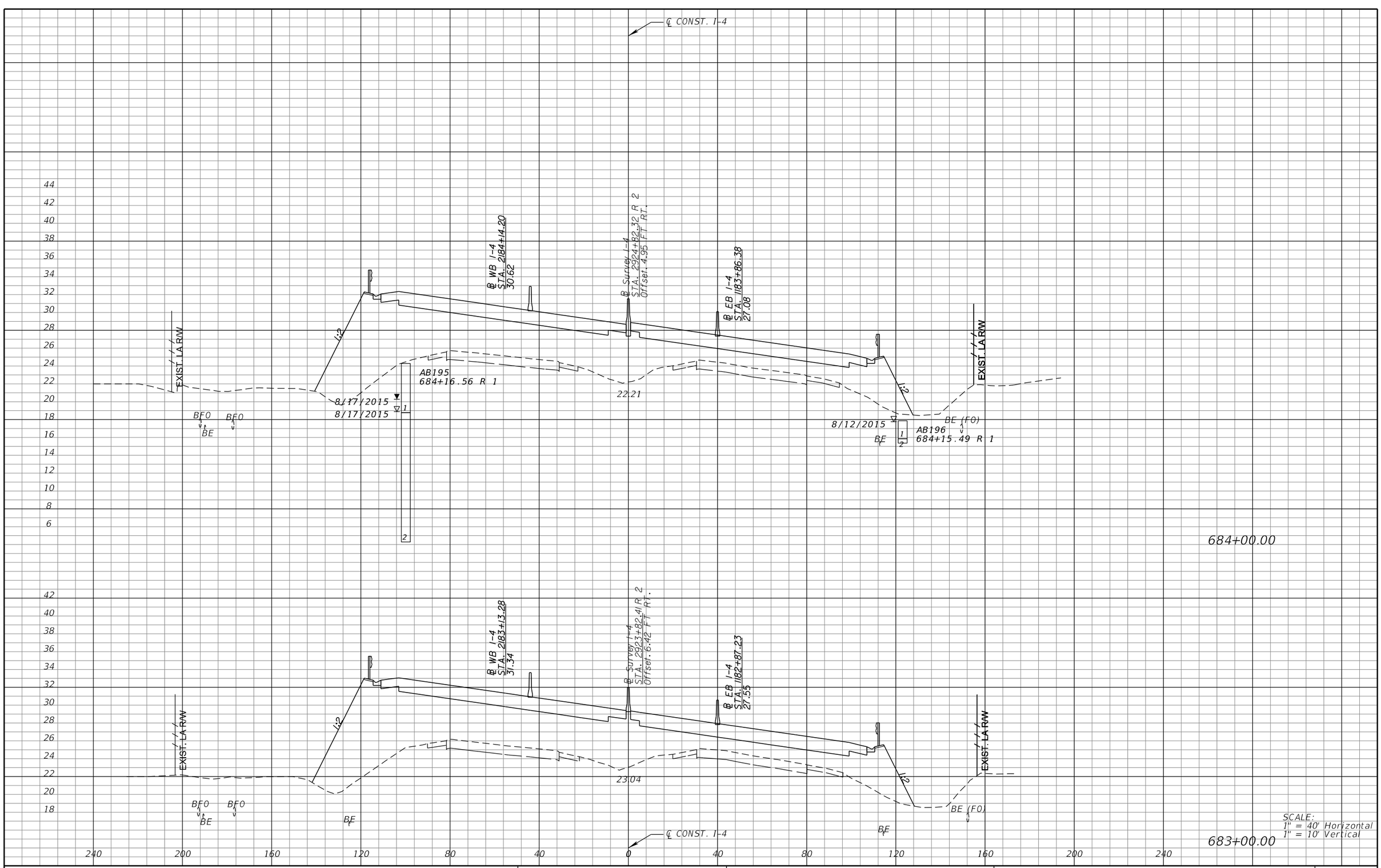

REVISIONS			
DATE	DESCRIPTION	DATE	DESCRIPTION

MICHAEL J. QUARTETTI, P.E.
P.E. LICENSE NUMBER 45976
PARSONS BRINCKERHOFF, INC.
2202 N WEST SHORE BLVD., SUITE 300
TAMPA, FL 33607
CERTIFICATE OF AUTHORIZATION 00001462

STATE OF FLORIDA
DEPARTMENT OF TRANSPORTATION

ROAD NO.	COUNTY	FINANCIAL PROJECT ID
400	SEMINOLE	242592-4-52-01

CROSS SECTIONS
SR 400 (I-4)

SHEET NO. 570

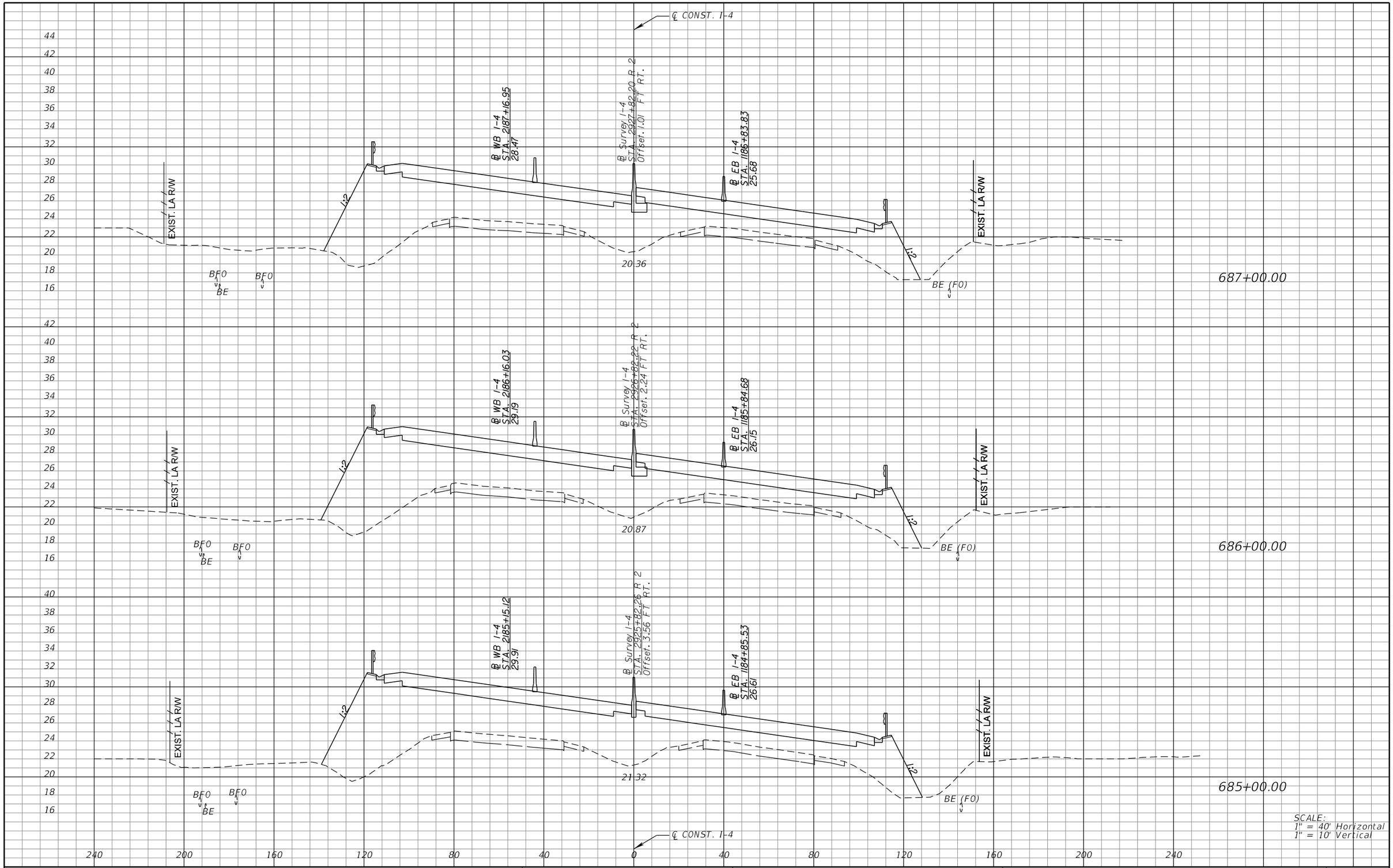

REVISIONS			
DATE	DESCRIPTION	DATE	DESCRIPTION

MICHAEL J. QUARTETTI, P.E.
P.E. LICENSE NUMBER 45976
PARSONS BRINCKERHOFF, INC.
2202 N WEST SHORE BLVD., SUITE 300
TAMPA, FL 33607
CERTIFICATE OF AUTHORIZATION 00001462

STATE OF FLORIDA
DEPARTMENT OF TRANSPORTATION

ROAD NO.	COUNTY	FINANCIAL PROJECT ID
400	SEMINOLE	242592-4-52-01

CROSS SECTIONS
SR 400 (I-4)

SHEET NO. 571

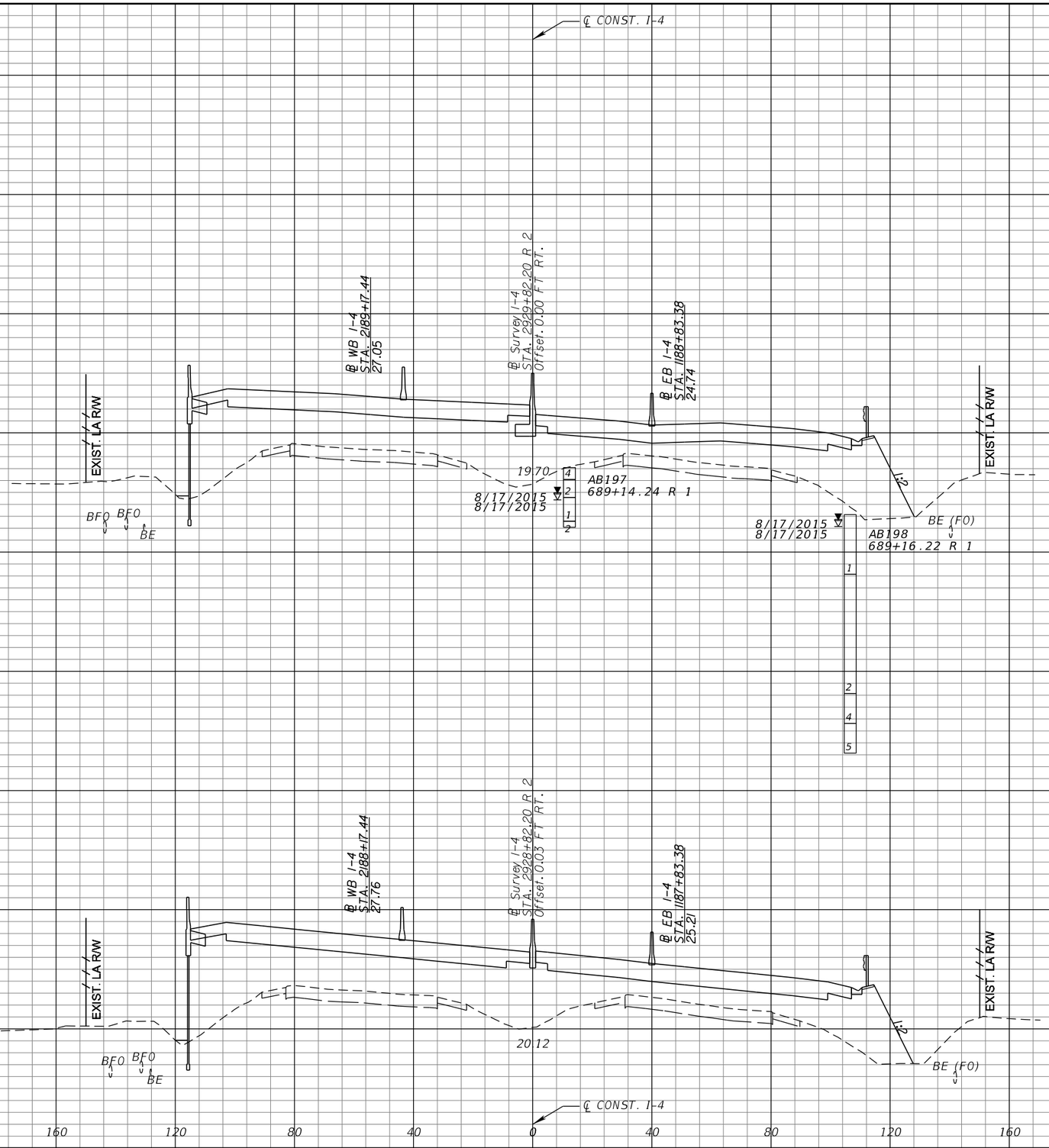

REVISIONS			
DATE	DESCRIPTION	DATE	DESCRIPTION

MICHAEL J. QUARTETTI, P.E.
P.E. LICENSE NUMBER 45976
PARSONS BRINCKERHOFF, INC.
2202 N WEST SHORE BLVD., SUITE 300
TAMPA, FL 33607
CERTIFICATE OF AUTHORIZATION 00001462

STATE OF FLORIDA
DEPARTMENT OF TRANSPORTATION

ROAD NO.	COUNTY	FINANCIAL PROJECT ID
400	SEMINOLE	242592-4-52-01

CROSS SECTIONS
SR 400 (I-4)

SHEET NO. 572

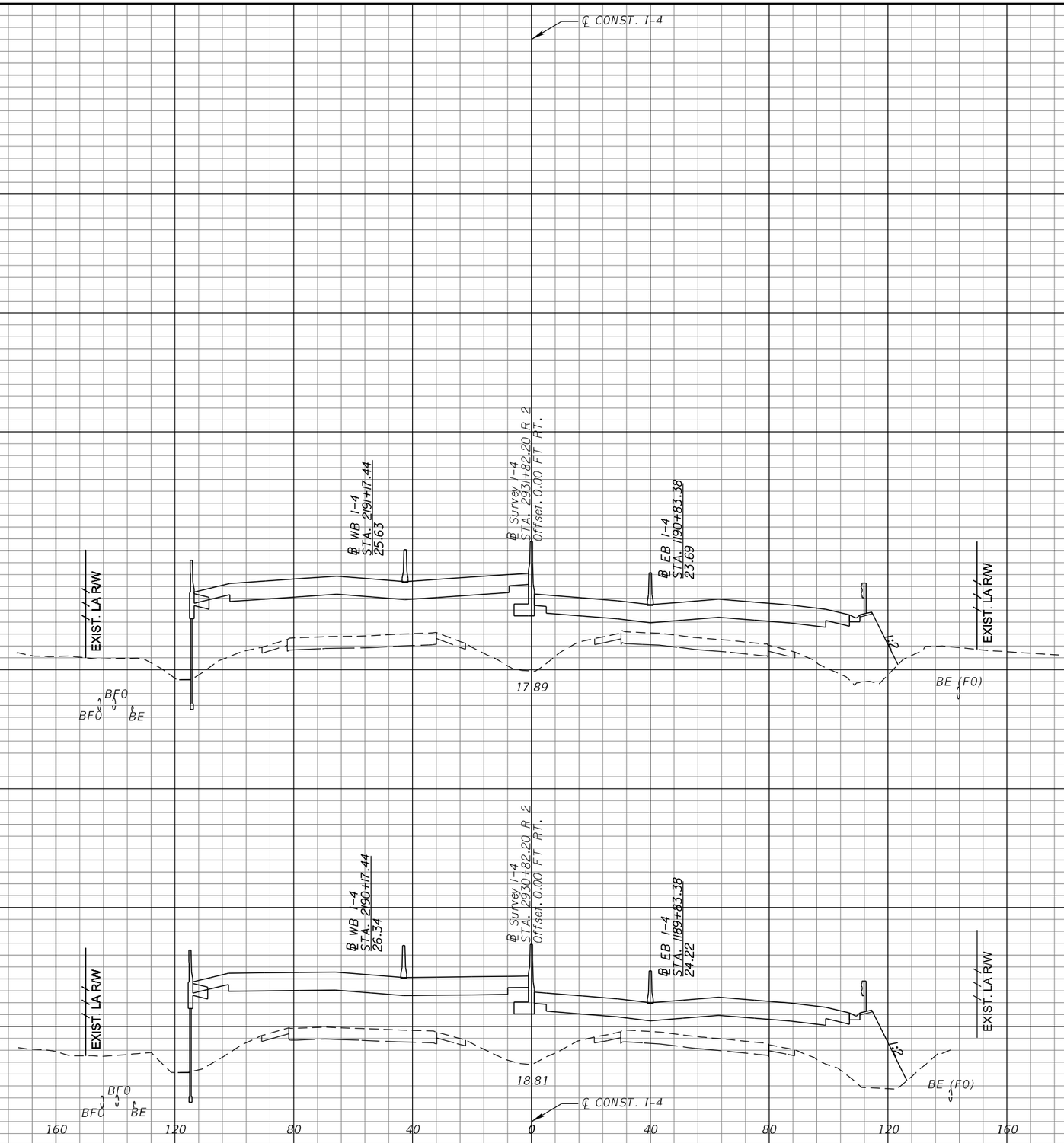

REVISIONS			
DATE	DESCRIPTION	DATE	DESCRIPTION

MICHAEL J. QUARTETTI, P.E.
P.E. LICENSE NUMBER 45976
PARSONS BRINCKERHOFF, INC.
2202 N WEST SHORE BLVD., SUITE 300
TAMPA, FL 33607
CERTIFICATE OF AUTHORIZATION 00001462

STATE OF FLORIDA
DEPARTMENT OF TRANSPORTATION

ROAD NO.	COUNTY	FINANCIAL PROJECT ID
400	SEMINOLE	242592-4-52-01

CROSS SECTIONS
SR 400 (I-4)

SHEET NO. 573

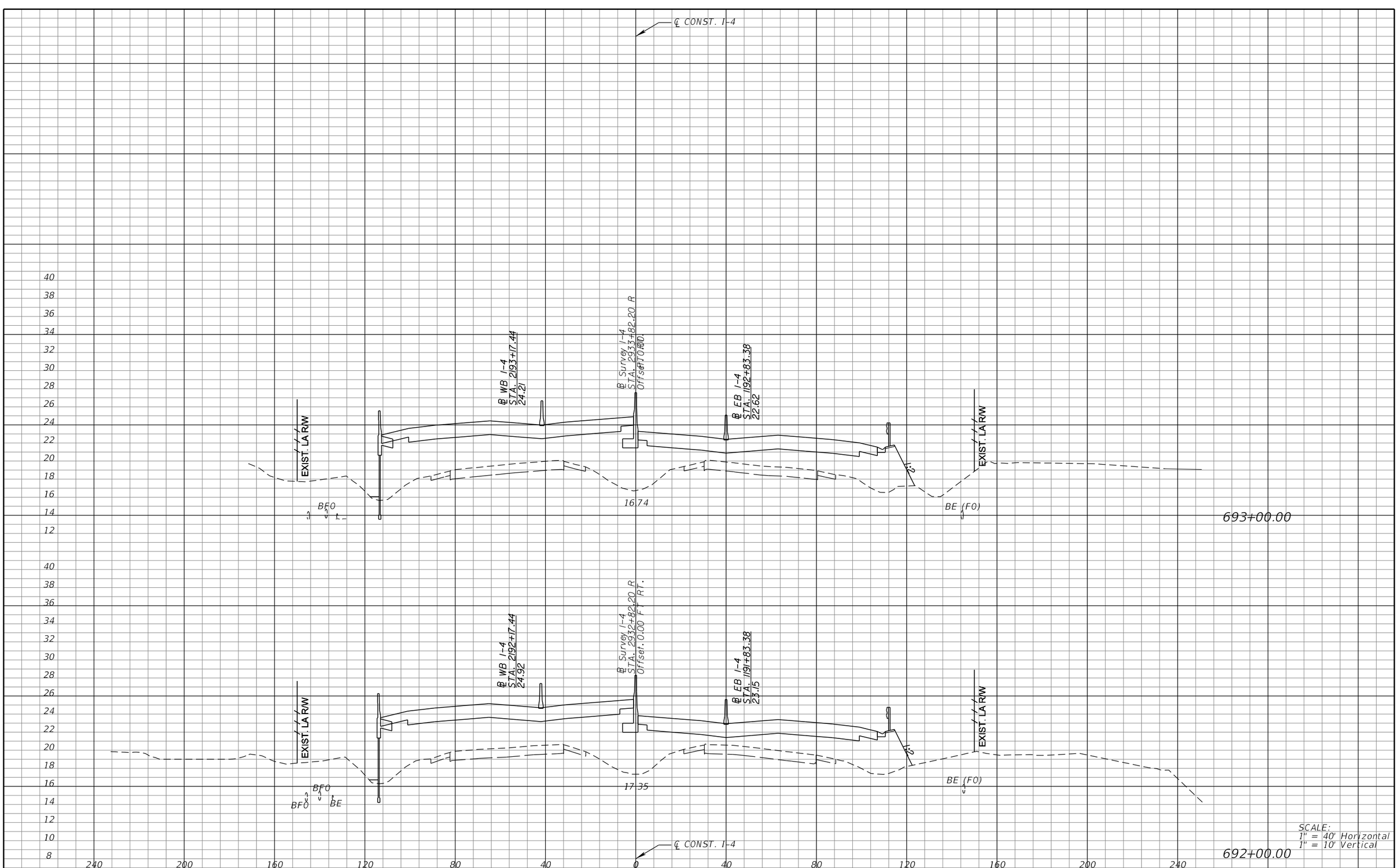

SCALE:
1" = 40' Horizontal
1" = 10' Vertical

REVISIONS			
DATE	DESCRIPTION	DATE	DESCRIPTION

MICHAEL J. QUARTETTI, P.E.
P.E. LICENSE NUMBER 45976
PARSONS BRINCKERHOFF, INC.
2202 N WEST SHORE BLVD., SUITE 300
TAMPA, FL 33607
CERTIFICATE OF AUTHORIZATION 00001462

STATE OF FLORIDA
DEPARTMENT OF TRANSPORTATION

ROAD NO.	COUNTY	FINANCIAL PROJECT ID
400	SEMINOLE	242592-4-52-01

CROSS SECTIONS
SR 400 (I-4)

SHEET NO. 574

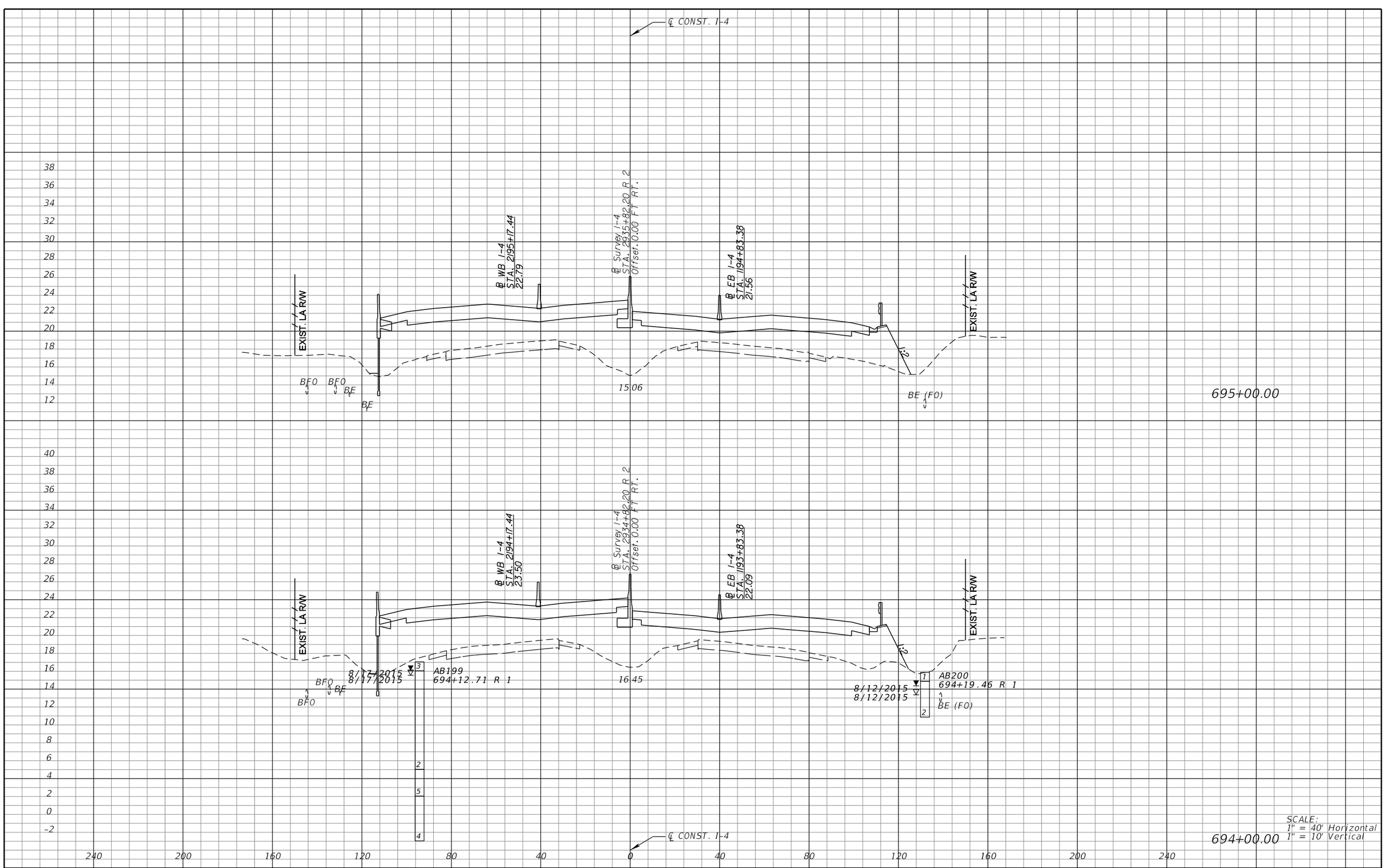

REVISIONS			
DATE	DESCRIPTION	DATE	DESCRIPTION

MICHAEL J. QUARTETTI, P.E.
P.E. LICENSE NUMBER 45976
PARSONS BRINCKERHOFF, INC.
2202 N WEST SHORE BLVD., SUITE 300
TAMPA, FL 33607
CERTIFICATE OF AUTHORIZATION 00001462

STATE OF FLORIDA
DEPARTMENT OF TRANSPORTATION

ROAD NO.	COUNTY	FINANCIAL PROJECT ID
400	SEMINOLE	242592-4-52-01

CROSS SECTIONS
SR 400 (I-4)

SHEET NO. 575

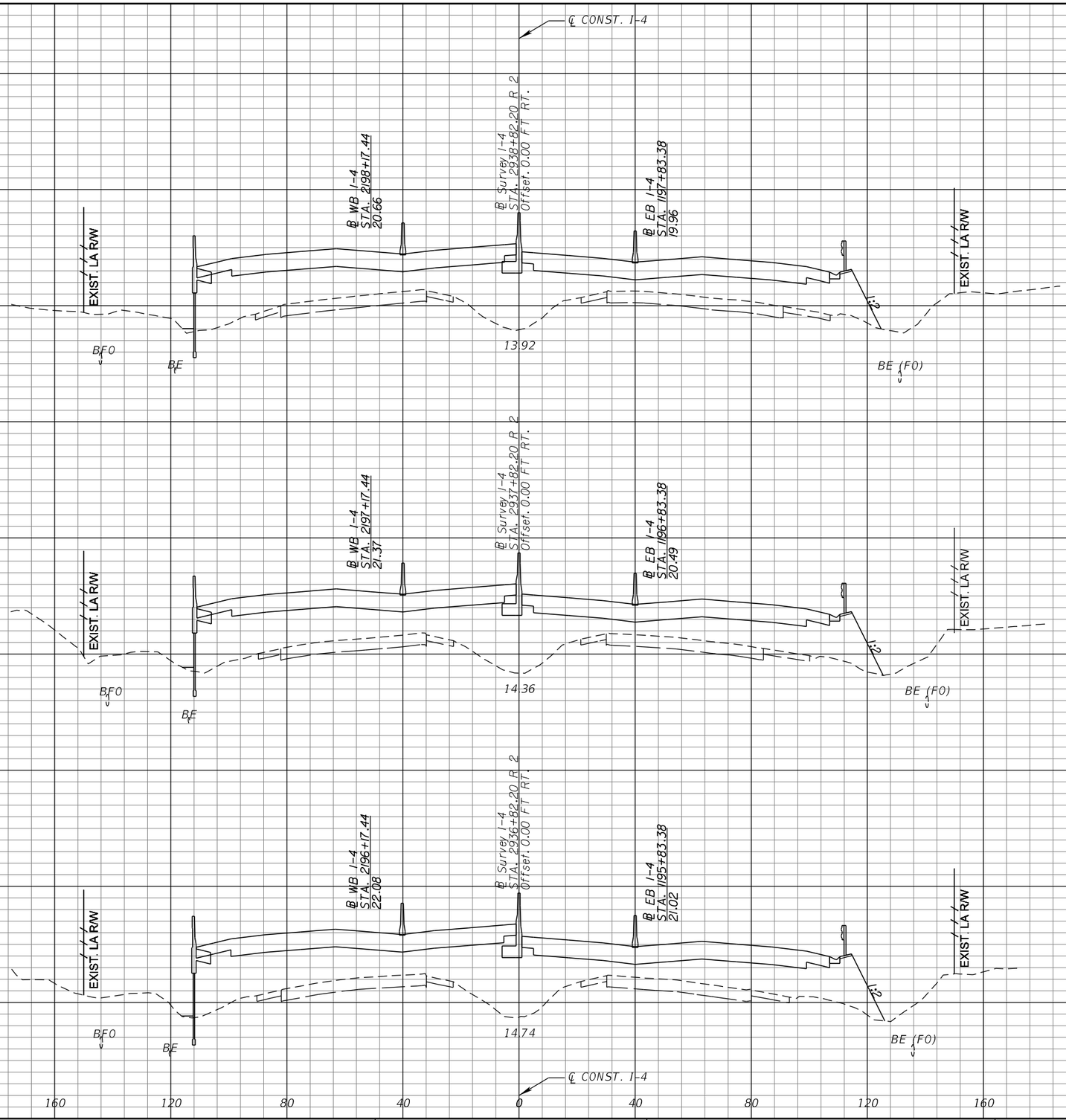

SCALE:
1" = 40' Horizontal
1" = 10' Vertical

REVISIONS			
DATE	DESCRIPTION	DATE	DESCRIPTION

MICHAEL J. QUARTETTI, P.E.
P.E. LICENSE NUMBER 45976
PARSONS BRINCKERHOFF, INC.
2202 N WEST SHORE BLVD., SUITE 300
TAMPA, FL 33607
CERTIFICATE OF AUTHORIZATION 00001462

STATE OF FLORIDA
DEPARTMENT OF TRANSPORTATION

ROAD NO.	COUNTY	FINANCIAL PROJECT ID
400	SEMINOLE	242592-4-52-01

CROSS SECTIONS
SR 400 (I-4)

SHEET NO. 576

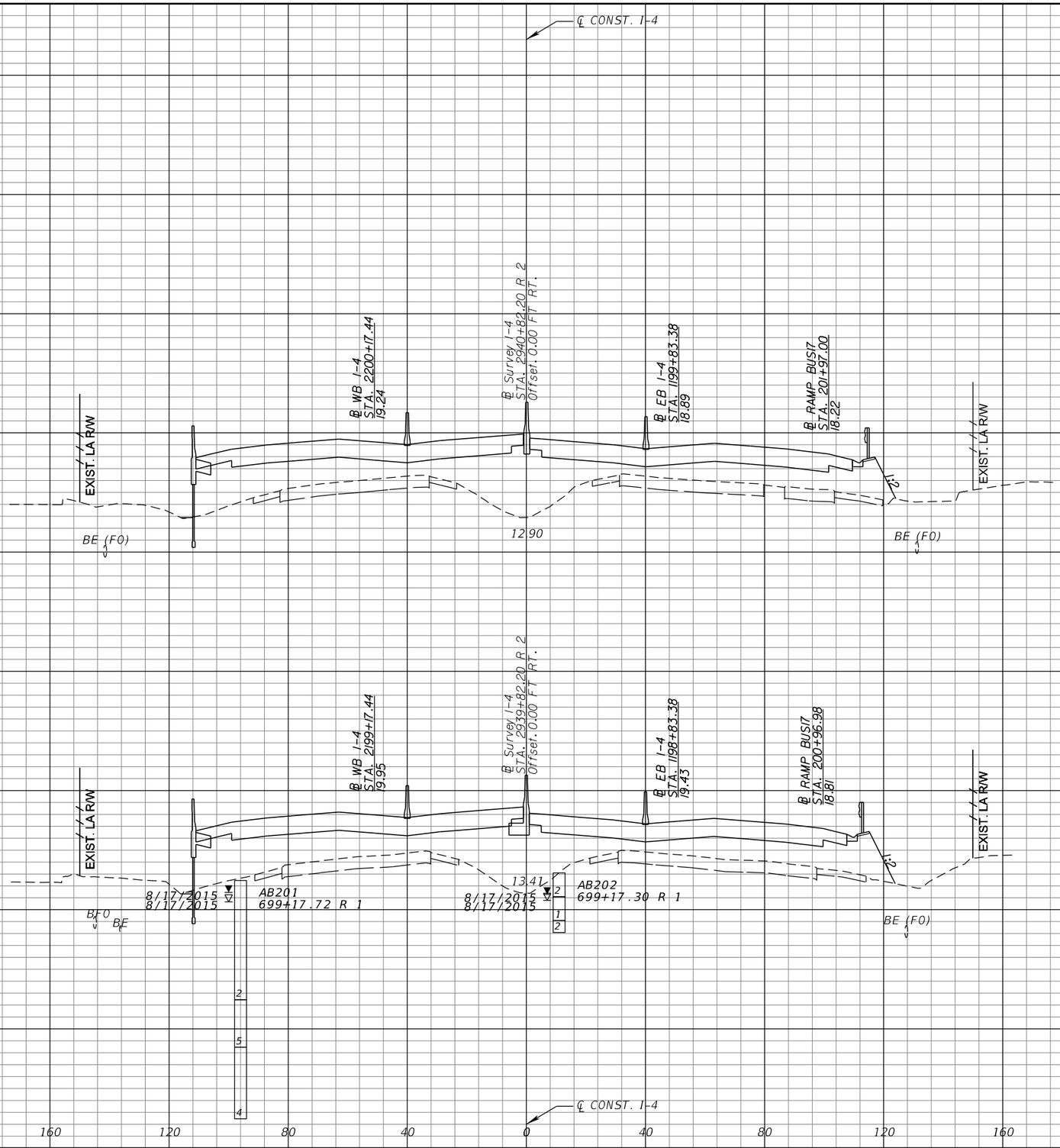

REVISIONS			
DATE	DESCRIPTION	DATE	DESCRIPTION

MICHAEL J. QUARTETTI, P.E.
P.E. LICENSE NUMBER 45976
PARSONS BRINCKERHOFF, INC.
2202 N WEST SHORE BLVD., SUITE 300
TAMPA, FL 33607
CERTIFICATE OF AUTHORIZATION 00001462

STATE OF FLORIDA
DEPARTMENT OF TRANSPORTATION

ROAD NO.	COUNTY	FINANCIAL PROJECT ID
400	SEMINOLE	242592-4-52-01

CROSS SECTIONS
SR 400 (I-4)

SHEET NO. 577

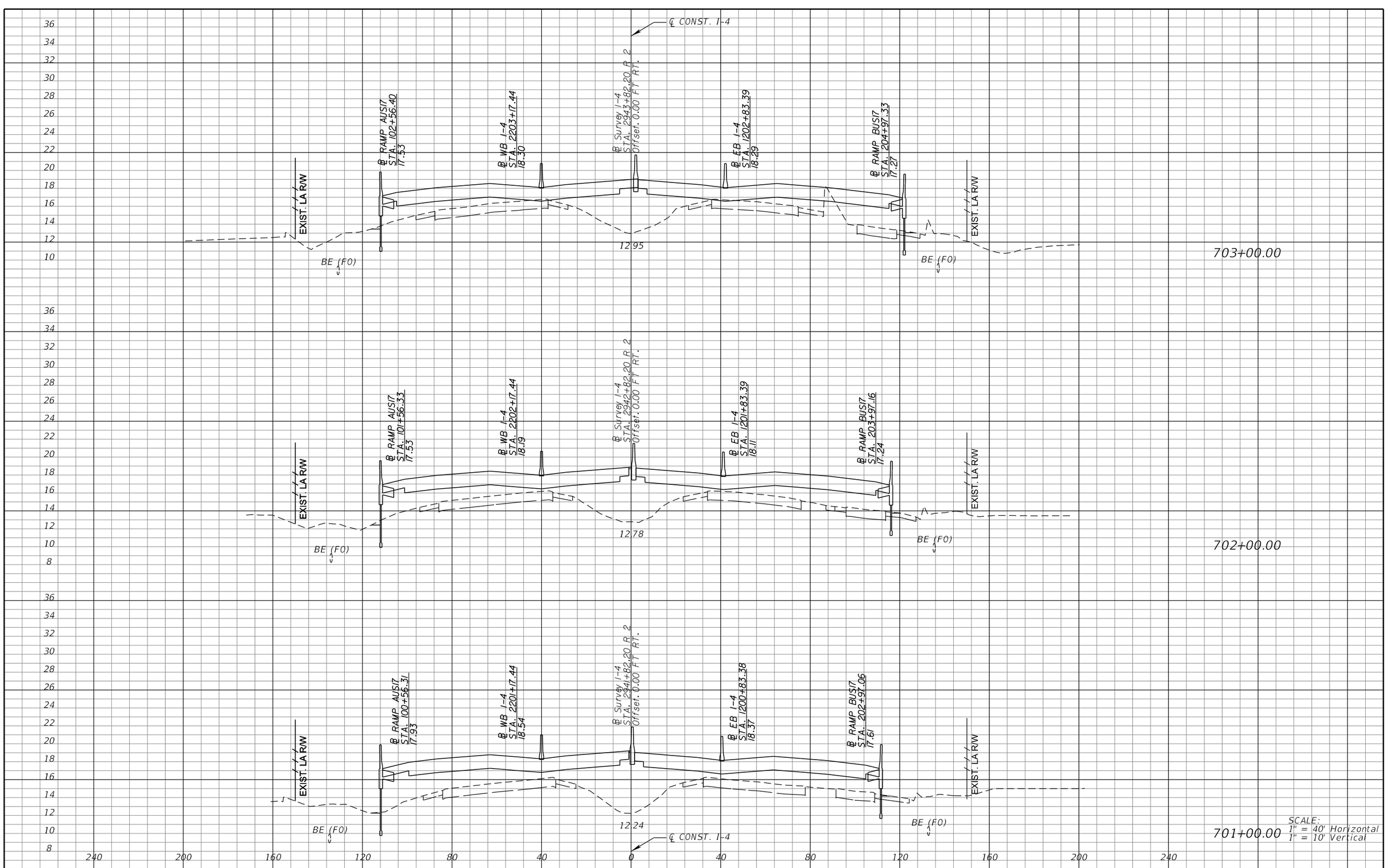

REVISIONS			
DATE	DESCRIPTION	DATE	DESCRIPTION

MICHAEL J. QUARTETTI, P.E.
P.E. LICENSE NUMBER 45976
PARSONS BRINCKERHOFF, INC.
2202 N WEST SHORE BLVD., SUITE 300
TAMPA, FL 33607
CERTIFICATE OF AUTHORIZATION 00001462

STATE OF FLORIDA
DEPARTMENT OF TRANSPORTATION

ROAD NO.	COUNTY	FINANCIAL PROJECT ID
400	SEMINOLE	242592-4-52-01

CROSS SECTIONS
SR 400 (I-4)

SHEET NO. 578

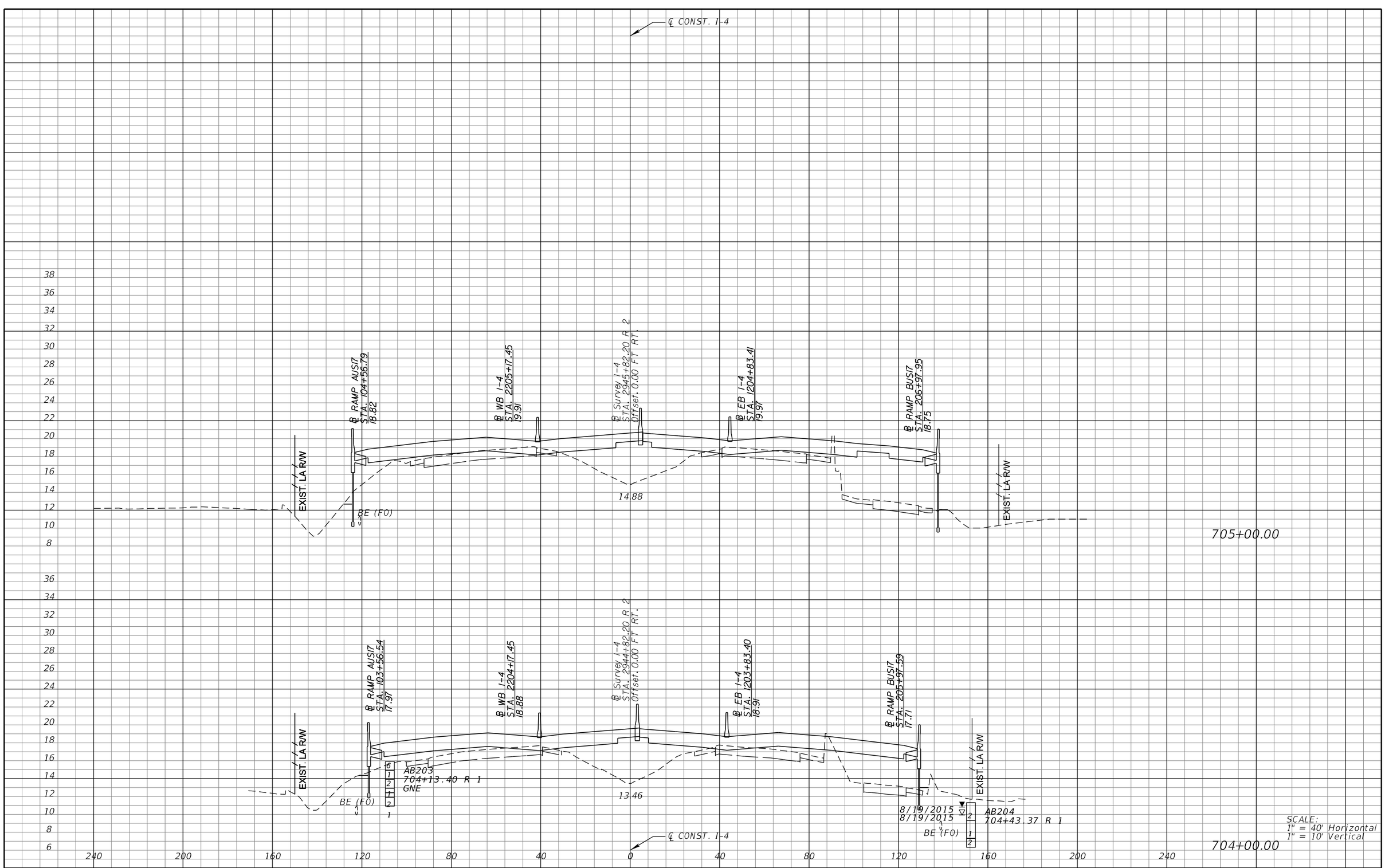

REVISIONS			
DATE	DESCRIPTION	DATE	DESCRIPTION

MICHAEL J. QUARTETTI, P.E.
P.E. LICENSE NUMBER 45976
PARSONS BRINCKERHOFF, INC.
2202 N WEST SHORE BLVD., SUITE 300
TAMPA, FL 33607
CERTIFICATE OF AUTHORIZATION 00001462

STATE OF FLORIDA
DEPARTMENT OF TRANSPORTATION

ROAD NO.	COUNTY	FINANCIAL PROJECT ID
400	SEMINOLE	242592-4-52-01

CROSS SECTIONS
SR 400 (I-4)

SHEET NO. 579



REVISIONS			
DATE	DESCRIPTION	DATE	DESCRIPTION

MICHAEL J. QUARTETTI, P.E.
P.E. LICENSE NUMBER 45976
PARSONS BRINCKERHOFF, INC.
2202 N WEST SHORE BLVD., SUITE 300
TAMPA, FL 33607
CERTIFICATE OF AUTHORIZATION 00001462

STATE OF FLORIDA
DEPARTMENT OF TRANSPORTATION

ROAD NO.	COUNTY	FINANCIAL PROJECT ID
400	SEMINOLE	242592-4-52-01

CROSS SECTIONS
SR 400 (I-4)

SHEET NO. 580

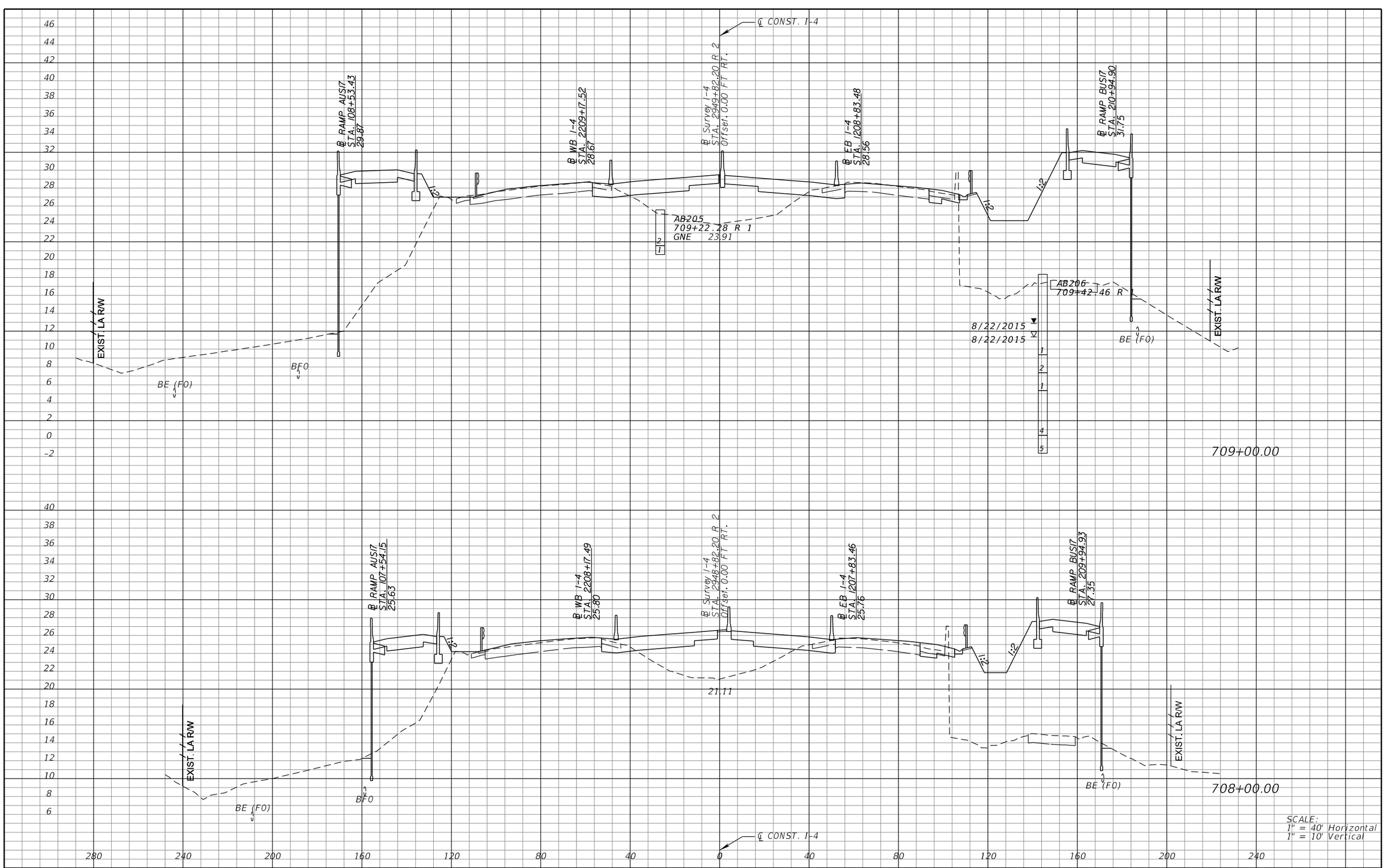

REVISIONS			
DATE	DESCRIPTION	DATE	DESCRIPTION

MICHAEL J. QUARTETTI, P.E.
P.E. LICENSE NUMBER 45976
PARSONS BRINCKERHOFF, INC.
2202 N WEST SHORE BLVD., SUITE 300
TAMPA, FL 33607
CERTIFICATE OF AUTHORIZATION 00001462

STATE OF FLORIDA
DEPARTMENT OF TRANSPORTATION

ROAD NO.	COUNTY	FINANCIAL PROJECT ID
400	SEMINOLE	242592-4-52-01

CROSS SECTIONS
SR 400 (I-4)

SHEET NO. 581

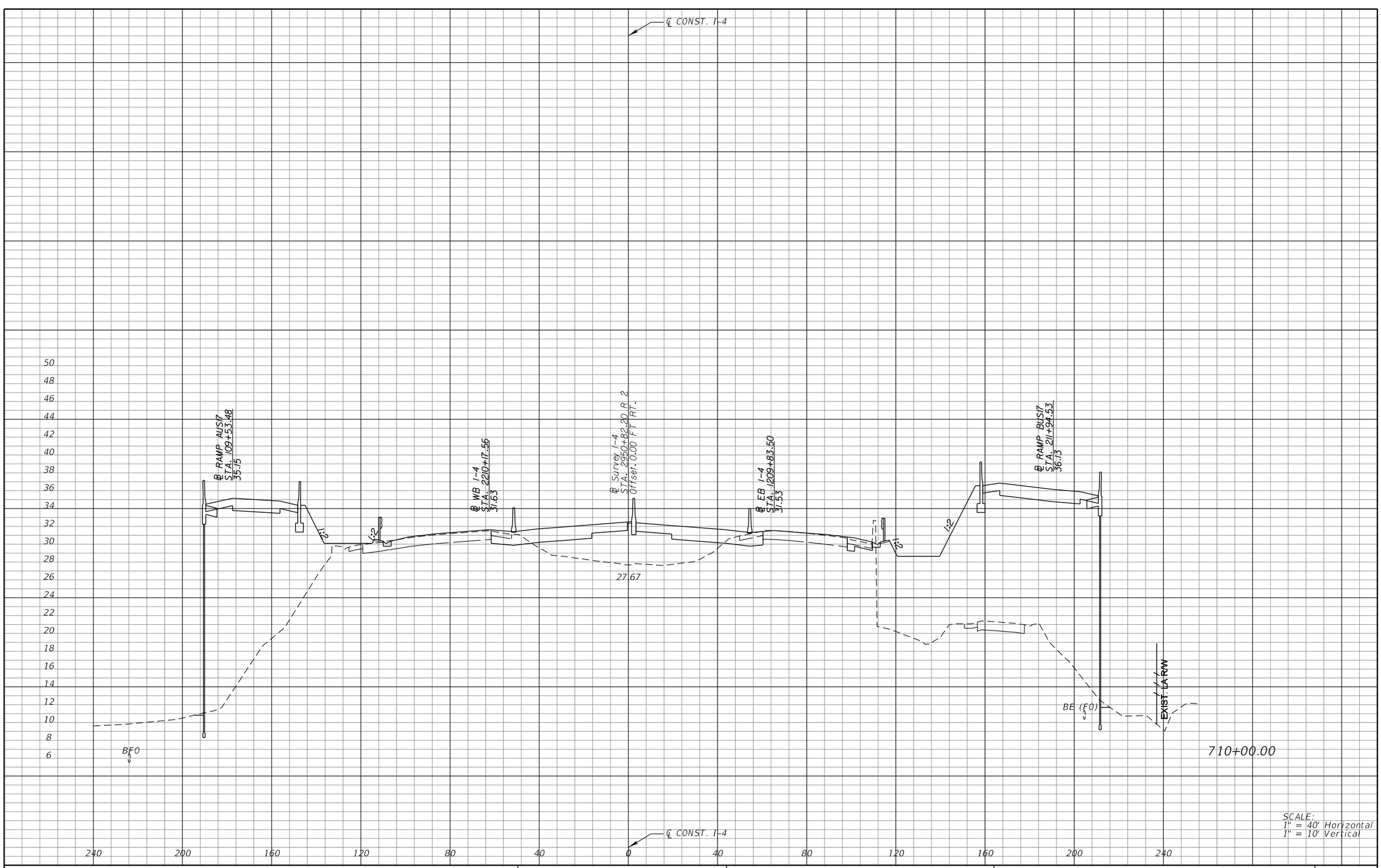

SCALE:
1" = 40' Horizontal
1" = 10' Vertical

REVISIONS			
DATE	DESCRIPTION	DATE	DESCRIPTION

MICHAEL J. QUARTETTI, P.E.
P.E. LICENSE NUMBER 45976
PARSONS BRINCKERHOFF, INC.
2202 N WEST SHORE BLVD., SUITE 300
TAMPA, FL 33607
CERTIFICATE OF AUTHORIZATION 00001462

STATE OF FLORIDA
DEPARTMENT OF TRANSPORTATION

ROAD NO.	COUNTY	FINANCIAL PROJECT ID
400	SEMINOLE	242592-4-52-01

CROSS SECTIONS
SR 400 (I-4)

SHEET NO. 582

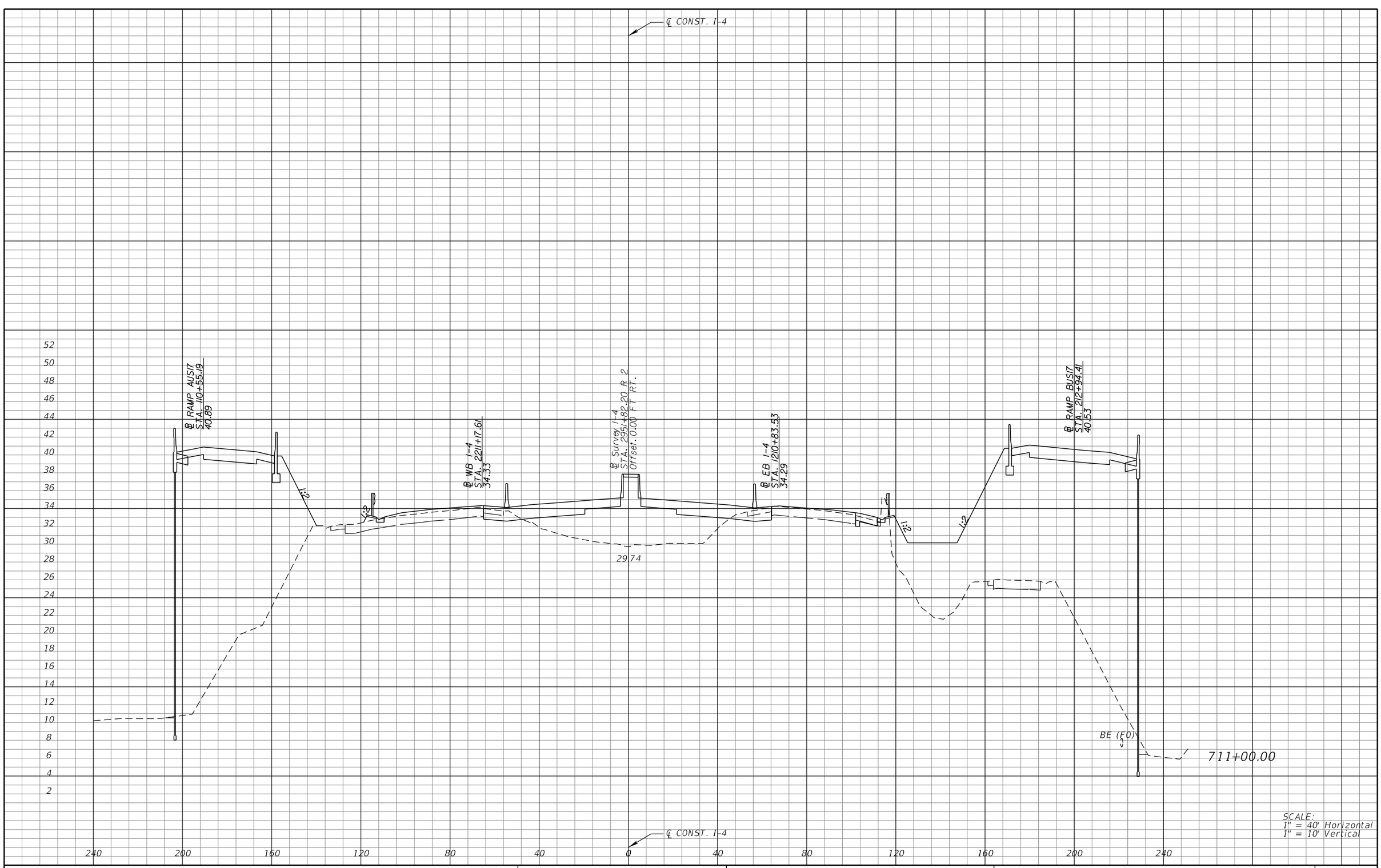

SCALE:
1" = 40' Horizontal
1" = 10' Vertical

REVISIONS			
DATE	DESCRIPTION	DATE	DESCRIPTION

MICHAEL J. QUARTETTI, P.E.
P.E. LICENSE NUMBER 45976
PARSONS BRINCKERHOFF, INC.
2202 N WEST SHORE BLVD., SUITE 300
TAMPA, FL 33607
CERTIFICATE OF AUTHORIZATION 00001462

STATE OF FLORIDA
DEPARTMENT OF TRANSPORTATION

ROAD NO.	COUNTY	FINANCIAL PROJECT ID
400	SEMINOLE	242592-4-52-01

CROSS SECTIONS
SR 400 (I-4)

SHEET NO. 583

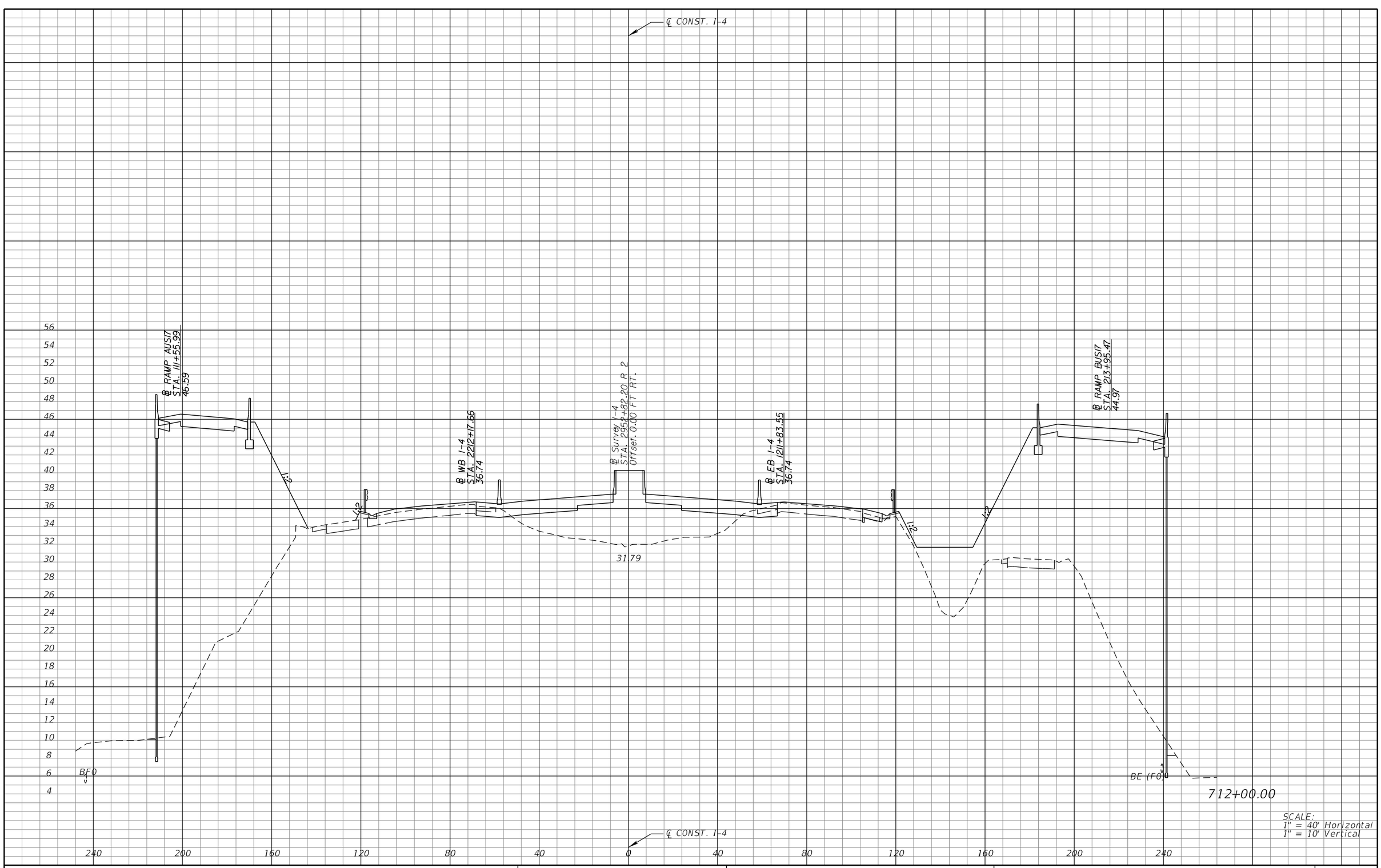

SCALE:
1" = 40' Horizontal
1" = 10' Vertical

REVISIONS			
DATE	DESCRIPTION	DATE	DESCRIPTION

MICHAEL J. QUARTETTI, P.E.
P.E. LICENSE NUMBER 45976
PARSONS BRINCKERHOFF, INC.
2202 N WEST SHORE BLVD., SUITE 300
TAMPA, FL 33607
CERTIFICATE OF AUTHORIZATION 00001462

STATE OF FLORIDA
DEPARTMENT OF TRANSPORTATION

ROAD NO.	COUNTY	FINANCIAL PROJECT ID
400	SEMINOLE	242592-4-52-01

CROSS SECTIONS
SR 400 (I-4)

SHEET NO. 584

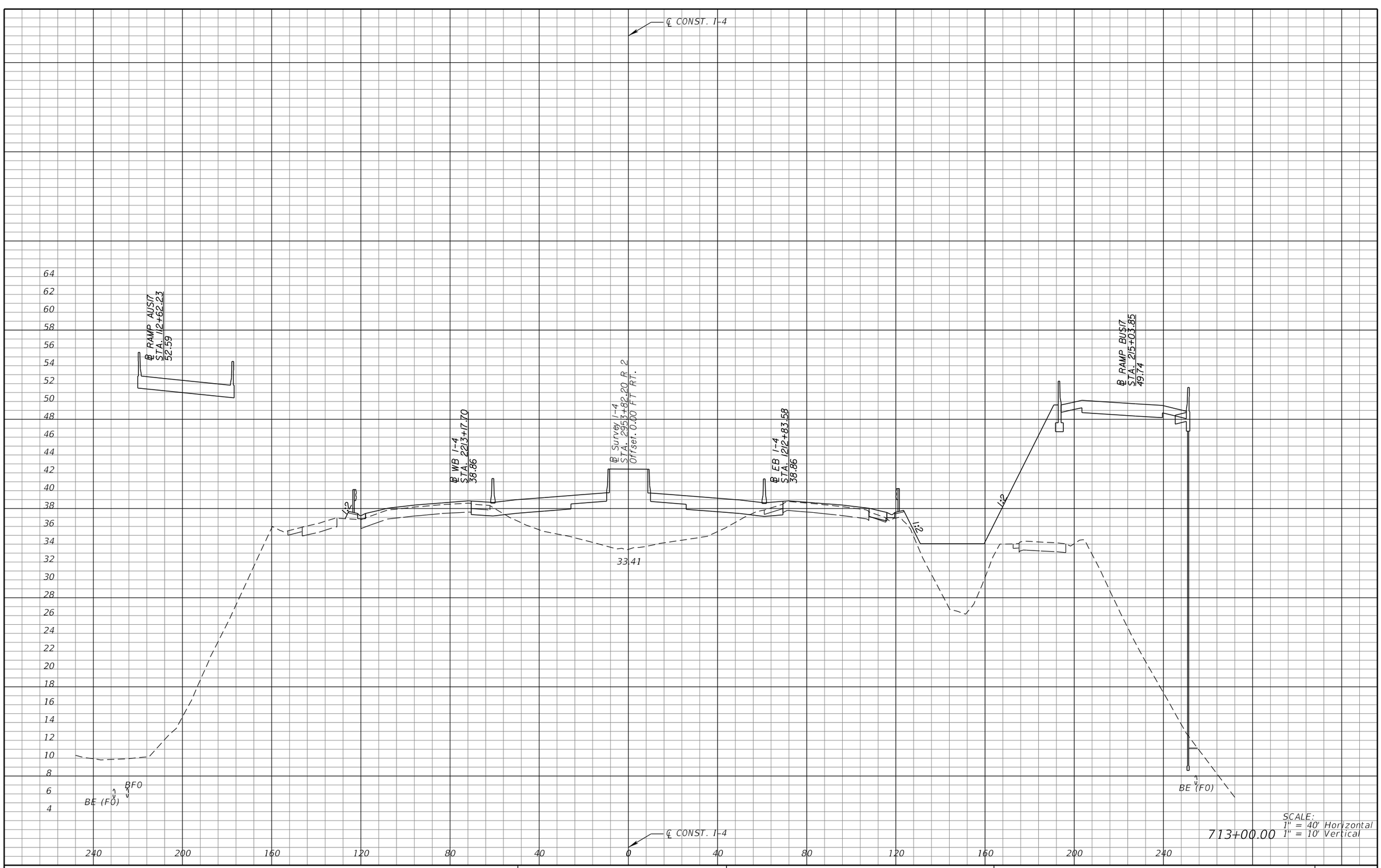

SCALE:
1" = 40' Horizontal
1" = 10' Vertical

713+00.00

REVISIONS			
DATE	DESCRIPTION	DATE	DESCRIPTION

MICHAEL J. QUARTETTI, P.E.
P.E. LICENSE NUMBER 45976
PARSONS BRINCKERHOFF, INC.
2202 N WEST SHORE BLVD., SUITE 300
TAMPA, FL 33607
CERTIFICATE OF AUTHORIZATION 00001462

STATE OF FLORIDA
DEPARTMENT OF TRANSPORTATION

ROAD NO.	COUNTY	FINANCIAL PROJECT ID
400	SEMINOLE	242592-4-52-01

CROSS SECTIONS
SR 400 (I-4)

SHEET NO. 585

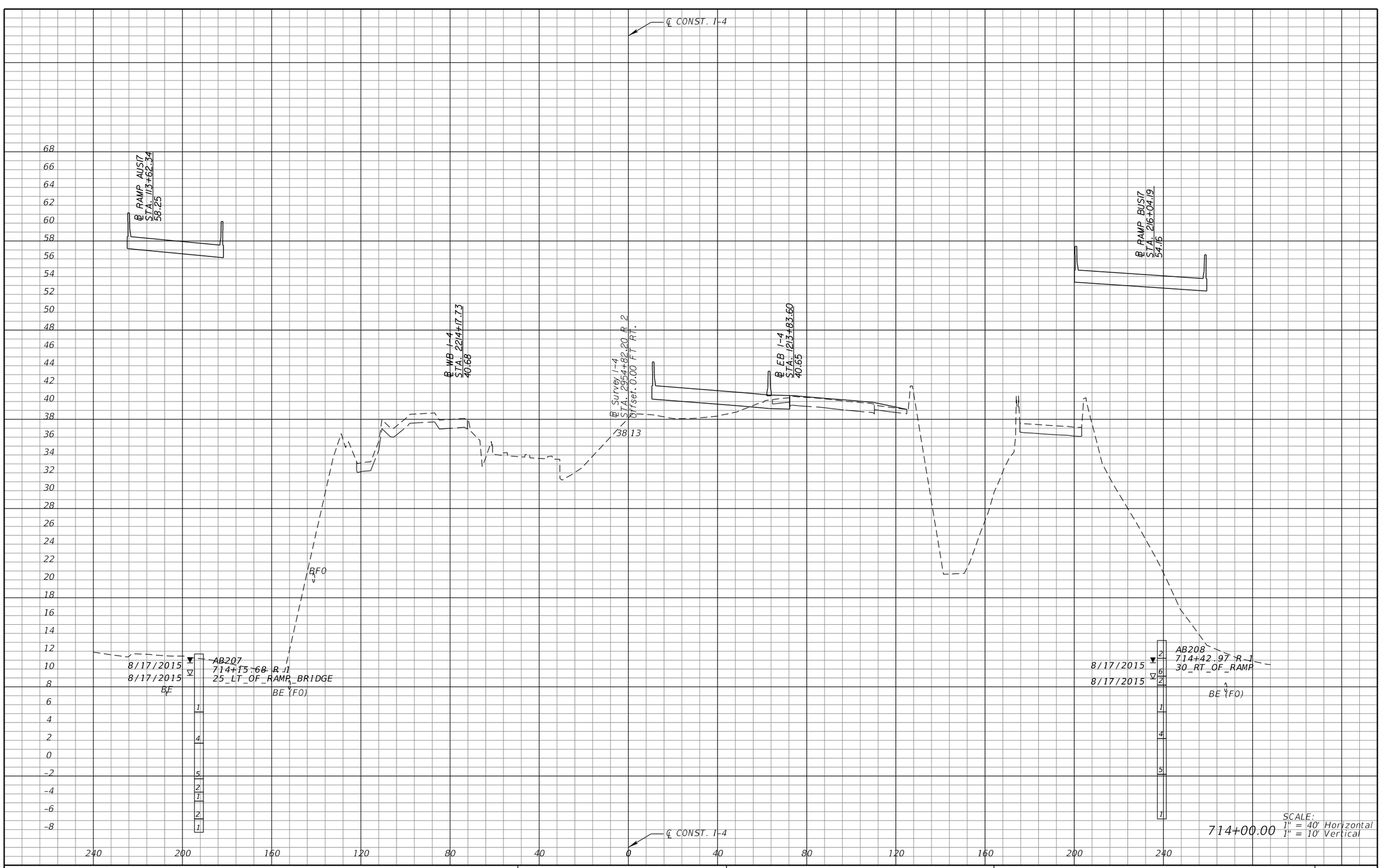

REVISIONS			
DATE	DESCRIPTION	DATE	DESCRIPTION

MICHAEL J. QUARTETTI, P.E.
P.E. LICENSE NUMBER 45976
PARSONS BRINCKERHOFF, INC.
2202 N WEST SHORE BLVD., SUITE 300
TAMPA, FL 33607
CERTIFICATE OF AUTHORIZATION 00001462

STATE OF FLORIDA
DEPARTMENT OF TRANSPORTATION

ROAD NO.	COUNTY	FINANCIAL PROJECT ID
400	SEMINOLE	242592-4-52-01

CROSS SECTIONS
SR 400 (I-4)

SHEET NO. 586

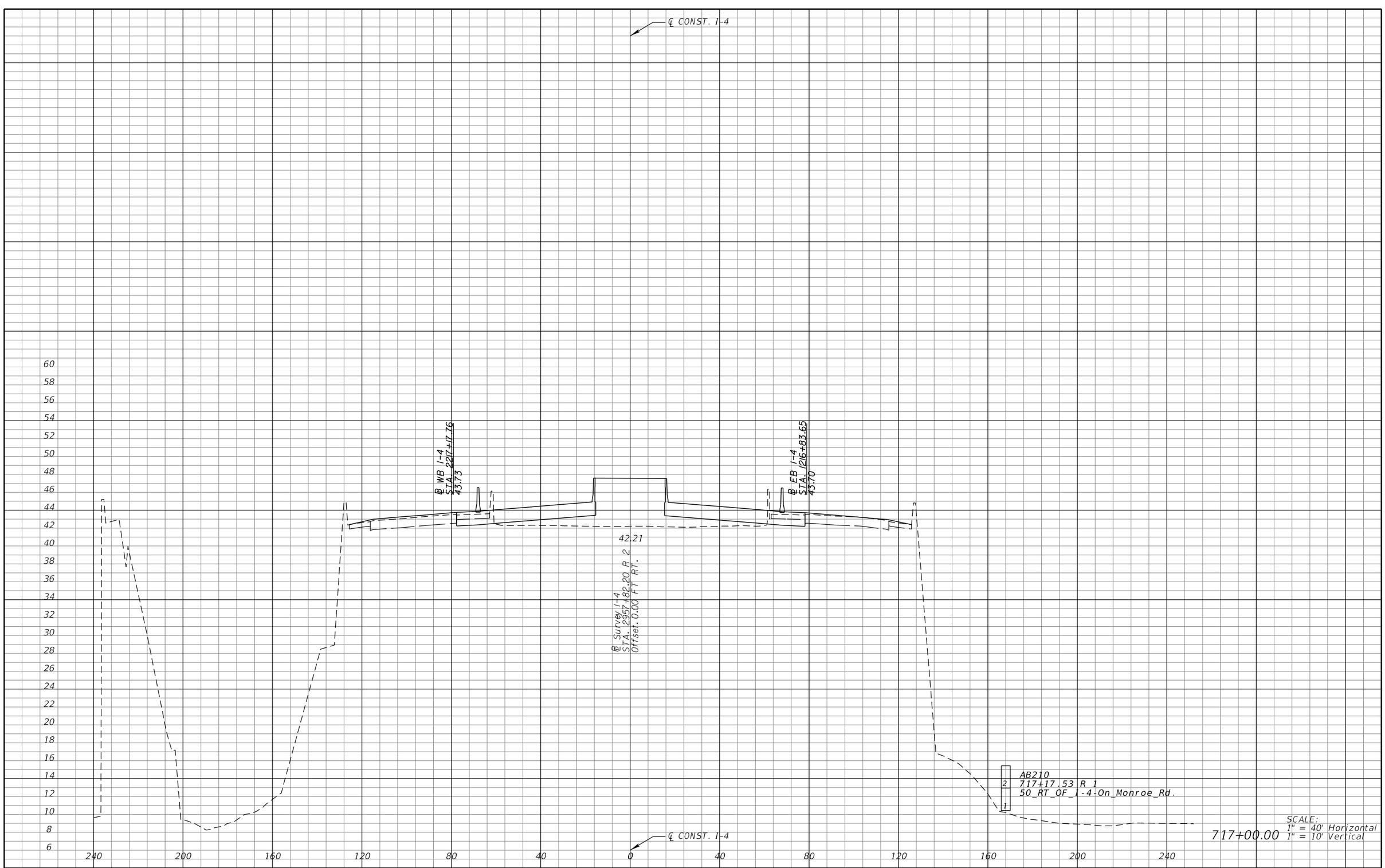

REVISIONS			
DATE	DESCRIPTION	DATE	DESCRIPTION

MICHAEL J. QUARTETTI, P.E.
P.E. LICENSE NUMBER 45976
PARSONS BRINCKERHOFF, INC.
2202 N WEST SHORE BLVD., SUITE 300
TAMPA, FL 33607
CERTIFICATE OF AUTHORIZATION 00001462

STATE OF FLORIDA
DEPARTMENT OF TRANSPORTATION

ROAD NO.	COUNTY	FINANCIAL PROJECT ID
400	SEMINOLE	242592-4-52-01

CROSS SECTIONS
SR 400 (I-4)

SHEET NO. 587

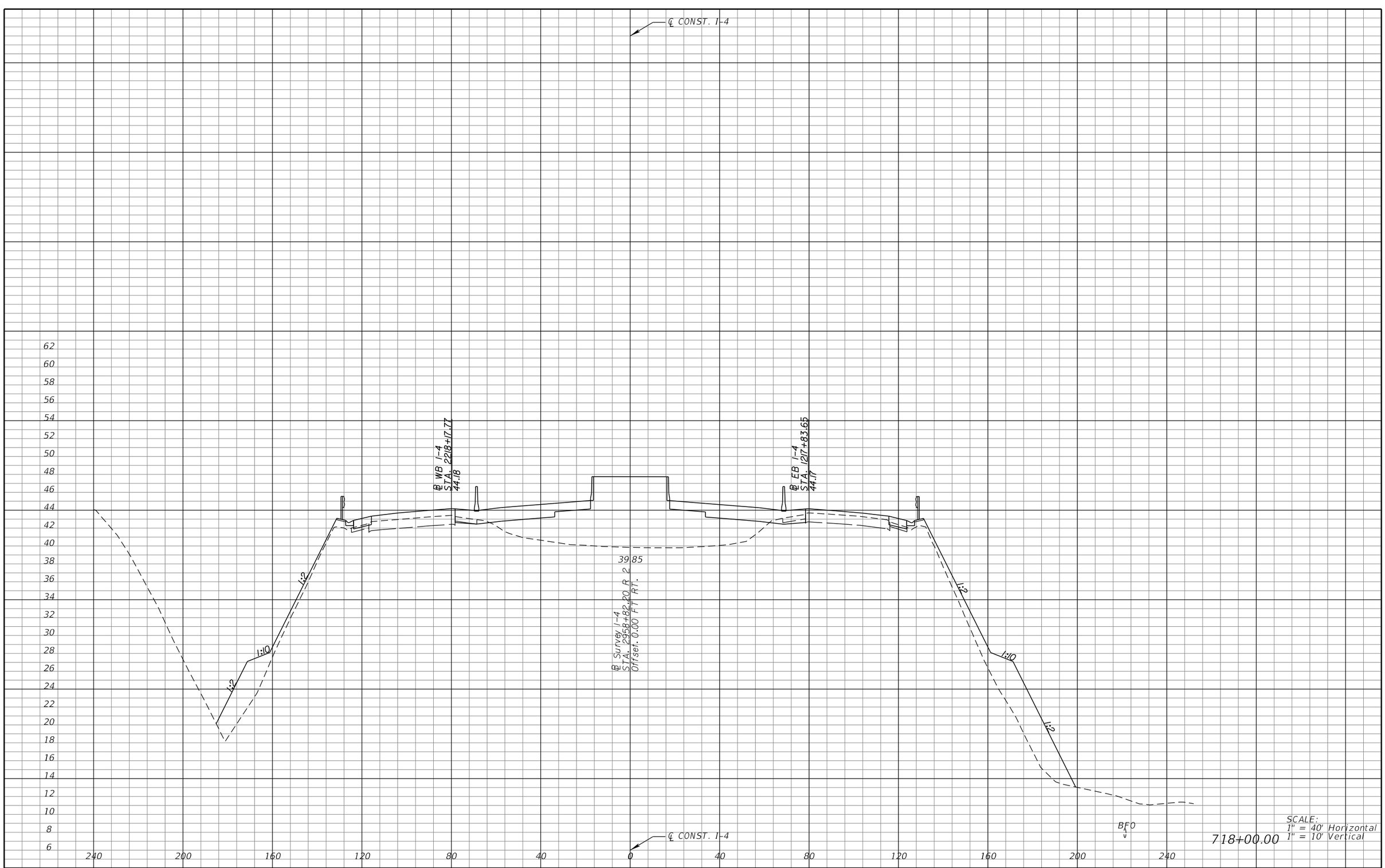

SCALE:
1" = 40' Horizontal
1" = 10' Vertical

718+00.00

REVISIONS			
DATE	DESCRIPTION	DATE	DESCRIPTION

MICHAEL J. QUARTETTI, P.E.
P.E. LICENSE NUMBER 45976
PARSONS BRINCKERHOFF, INC.
2202 N WEST SHORE BLVD., SUITE 300
TAMPA, FL 33607
CERTIFICATE OF AUTHORIZATION 00001462

STATE OF FLORIDA
DEPARTMENT OF TRANSPORTATION

ROAD NO.	COUNTY	FINANCIAL PROJECT ID
400	SEMINOLE	242592-4-52-01

CROSS SECTIONS
SR 400 (I-4)

SHEET NO.
588

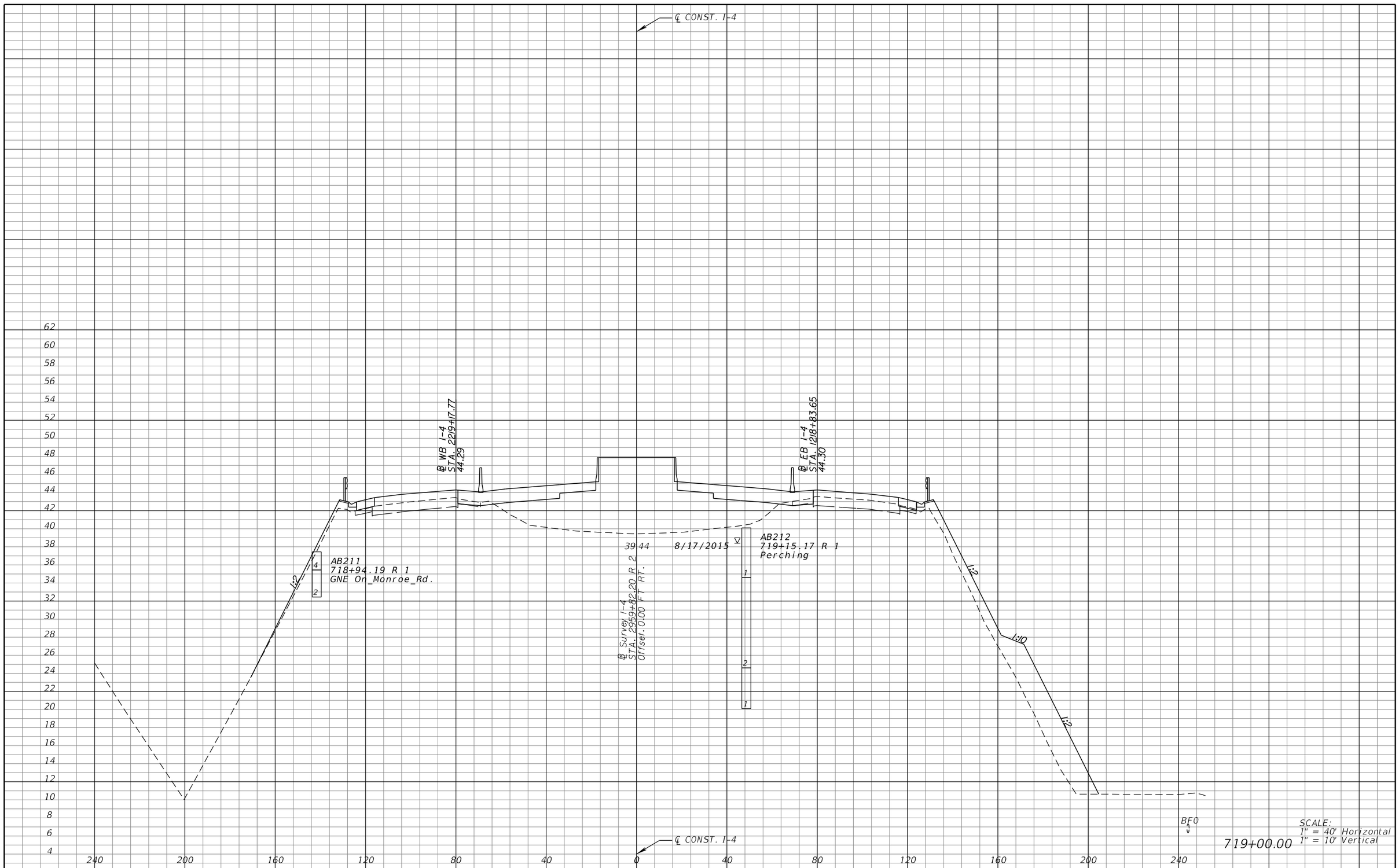

REVISIONS			
DATE	DESCRIPTION	DATE	DESCRIPTION

MICHAEL J. QUARTETTI, P.E.
P.E. LICENSE NUMBER 45976
PARSONS BRINCKERHOFF, INC.
2202 N WEST SHORE BLVD., SUITE 300
TAMPA, FL 33607
CERTIFICATE OF AUTHORIZATION 00001462

STATE OF FLORIDA
DEPARTMENT OF TRANSPORTATION

ROAD NO.	COUNTY	FINANCIAL PROJECT ID
400	SEMINOLE	242592-4-52-01

CROSS SECTIONS
SR 400 (I-4)

SHEET NO. 589

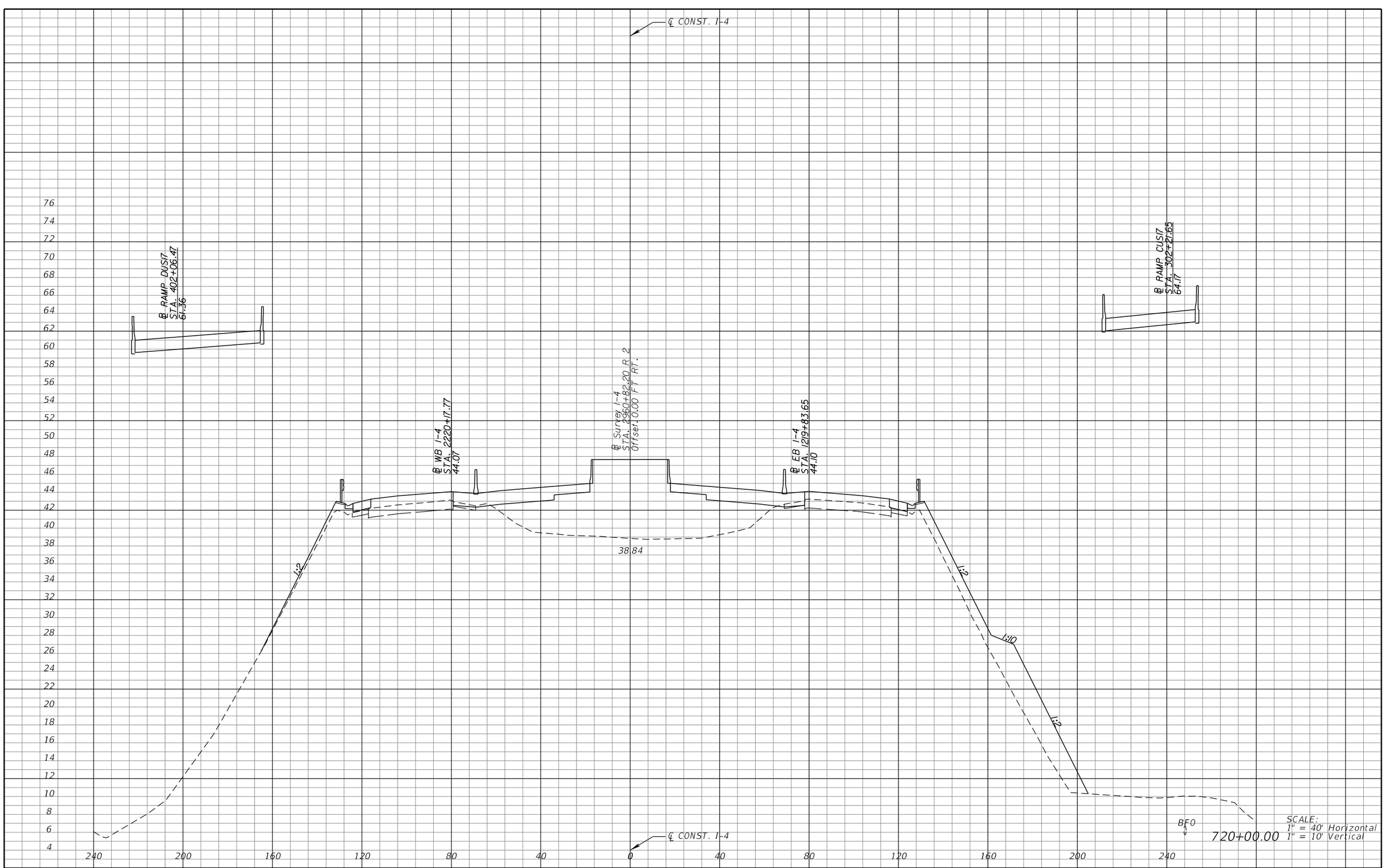

SCALE:
1" = 40' Horizontal
1" = 10' Vertical

720+00.00

REVISIONS

DATE	DESCRIPTION	DATE	DESCRIPTION

MICHAEL J. QUARTETTI, P.E.
P.E. LICENSE NUMBER 45976
PARSONS BRINCKERHOFF, INC.
2202 N WEST SHORE BLVD., SUITE 300
TAMPA, FL 33607
CERTIFICATE OF AUTHORIZATION 00001462

STATE OF FLORIDA
DEPARTMENT OF TRANSPORTATION

ROAD NO.	COUNTY	FINANCIAL PROJECT ID
400	SEMINOLE	242592-4-52-01

CROSS SECTIONS
SR 400 (I-4)

SHEET NO. 590

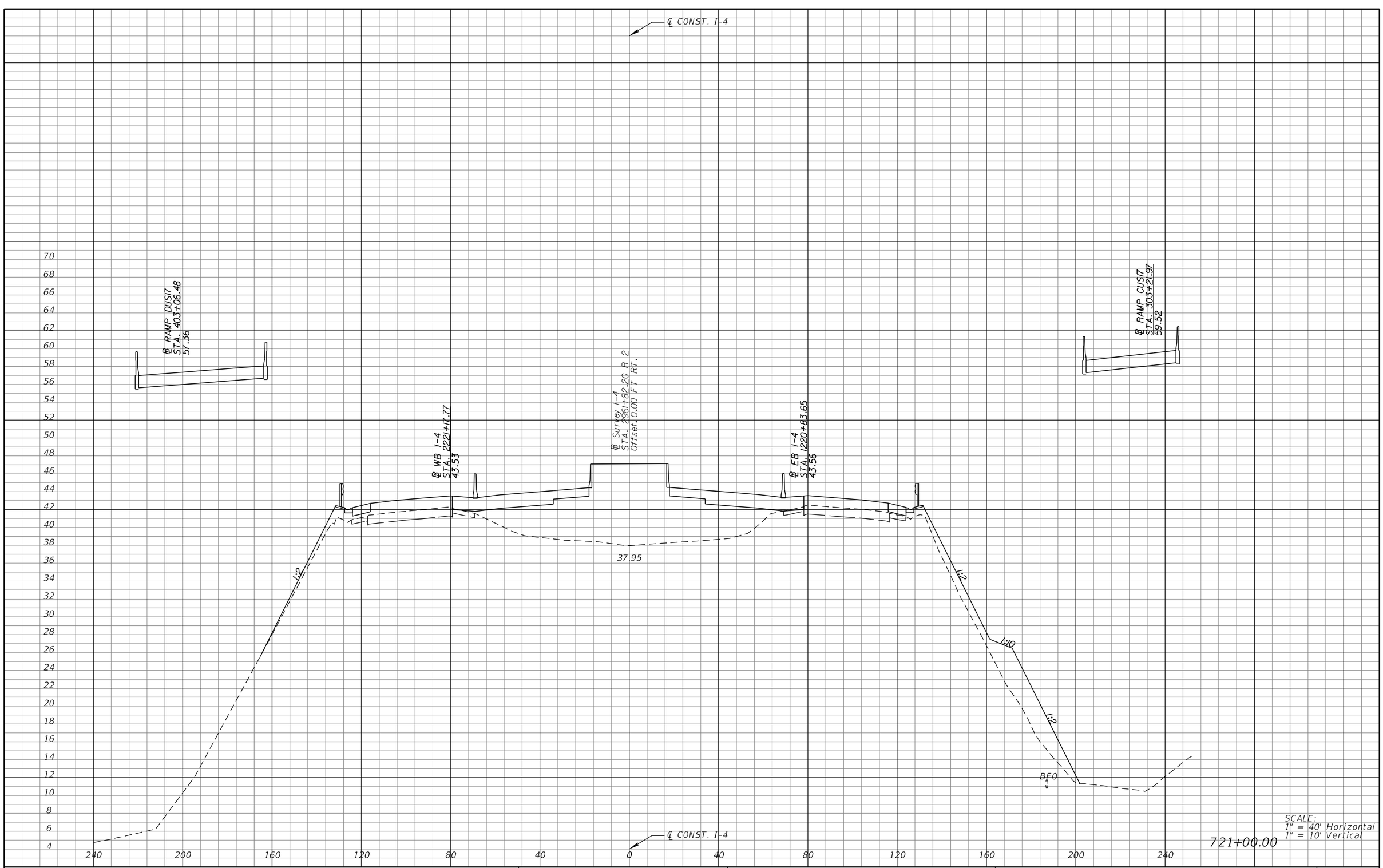

REVISIONS			
DATE	DESCRIPTION	DATE	DESCRIPTION

MICHAEL J. QUARTETTI, P.E.
P.E. LICENSE NUMBER 45976
PARSONS BRINCKERHOFF, INC.
2202 N WEST SHORE BLVD., SUITE 300
TAMPA, FL 33607
CERTIFICATE OF AUTHORIZATION 00001462

STATE OF FLORIDA
DEPARTMENT OF TRANSPORTATION

ROAD NO.	COUNTY	FINANCIAL PROJECT ID
400	SEMINOLE	242592-4-52-01

CROSS SECTIONS
SR 400 (I-4)

SHEET NO. 591

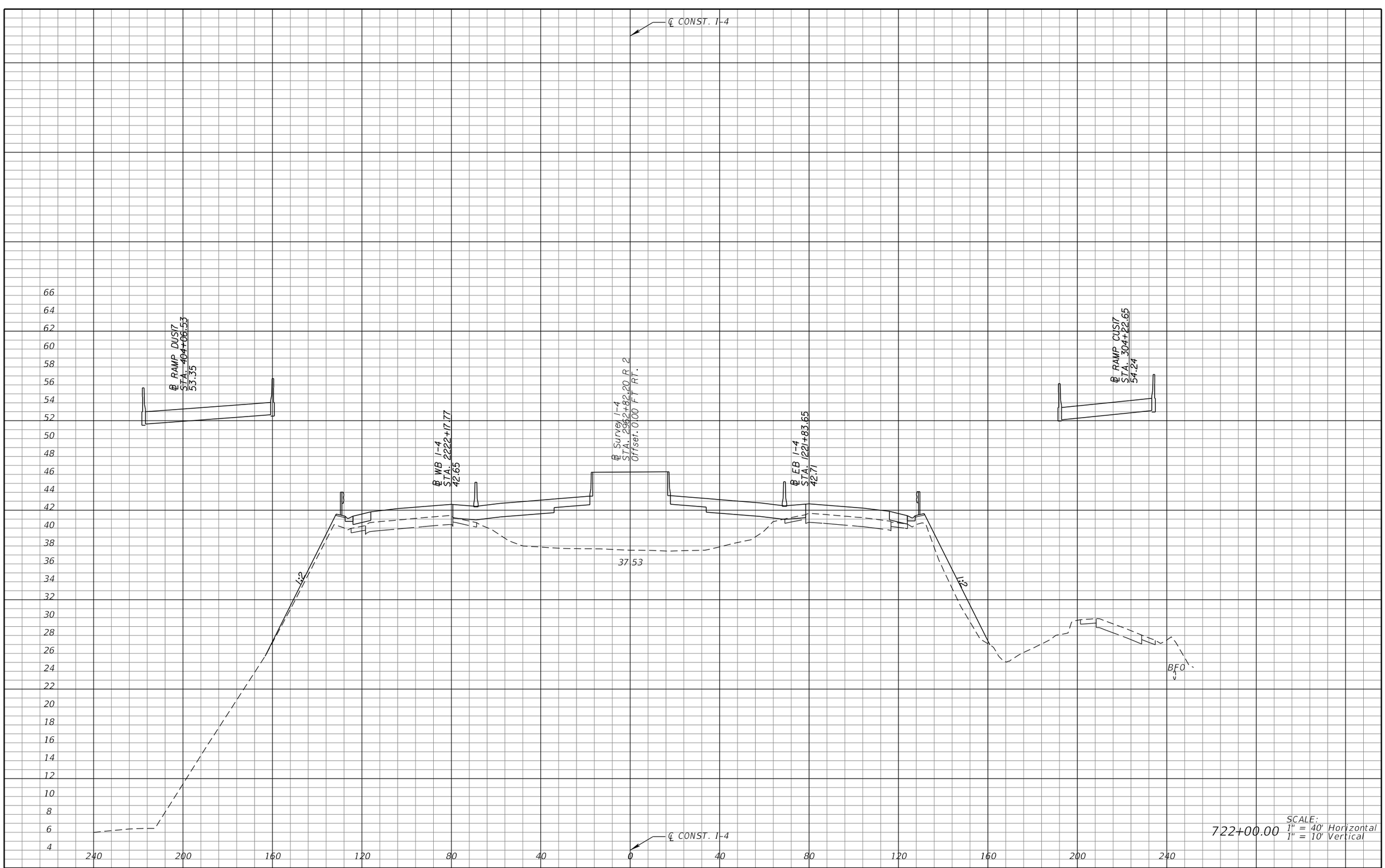

722+00.00

SCALE:
1" = 40' Horizontal
1" = 10' Vertical

REVISIONS			
DATE	DESCRIPTION	DATE	DESCRIPTION

MICHAEL J. QUARTETTI, P.E.
P.E. LICENSE NUMBER 45976
PARSONS BRINCKERHOFF, INC.
2202 N WEST SHORE BLVD., SUITE 300
TAMPA, FL 33607
CERTIFICATE OF AUTHORIZATION 00001462

STATE OF FLORIDA
DEPARTMENT OF TRANSPORTATION

ROAD NO.	COUNTY	FINANCIAL PROJECT ID
400	SEMINOLE	242592-4-52-01

CROSS SECTIONS
SR 400 (I-4)

SHEET NO.
592

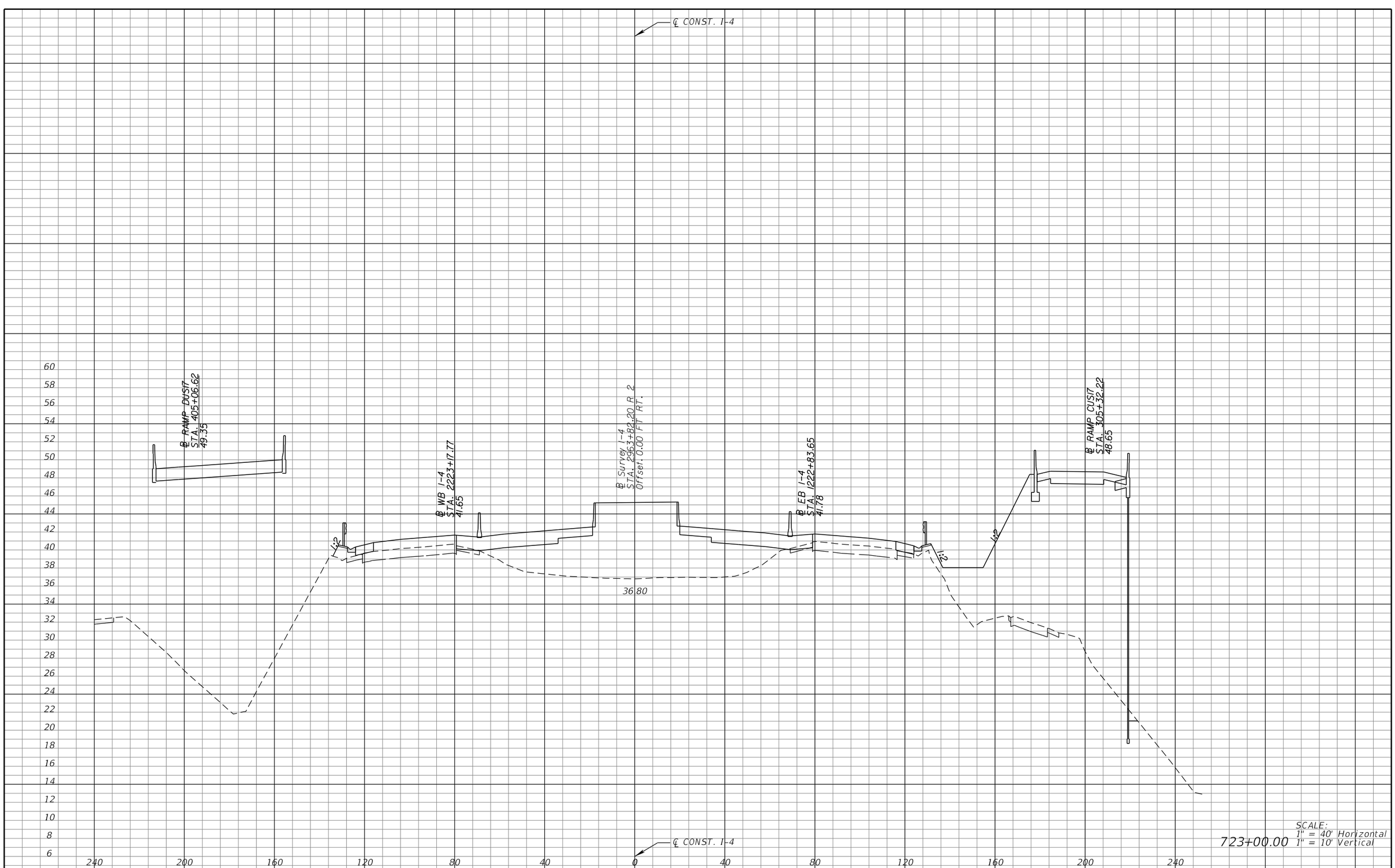

REVISIONS			
DATE	DESCRIPTION	DATE	DESCRIPTION

MICHAEL J. QUARTETTI, P.E.
P.E. LICENSE NUMBER 45976
PARSONS BRINCKERHOFF, INC.
2202 N WEST SHORE BLVD., SUITE 300
TAMPA, FL 33607
CERTIFICATE OF AUTHORIZATION 00001462

STATE OF FLORIDA
DEPARTMENT OF TRANSPORTATION

ROAD NO.	COUNTY	FINANCIAL PROJECT ID
400	SEMINOLE	242592-4-52-01

CROSS SECTIONS
SR 400 (I-4)

SHEET NO. 593

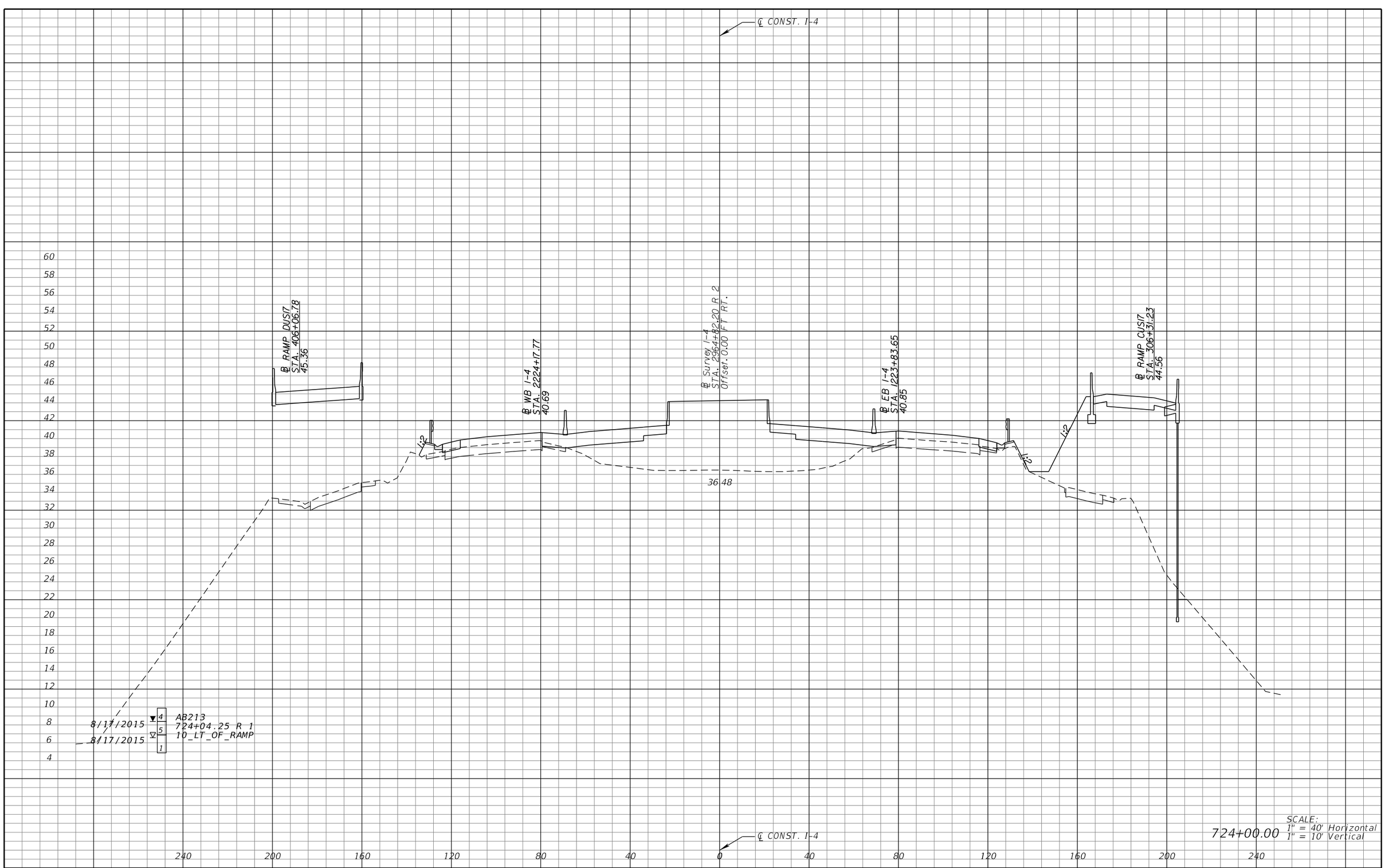

REVISIONS			
DATE	DESCRIPTION	DATE	DESCRIPTION

MICHAEL J. QUARTETTI, P.E.
P.E. LICENSE NUMBER 45976
PARSONS BRINCKERHOFF, INC.
2202 N WEST SHORE BLVD., SUITE 300
TAMPA, FL 33607
CERTIFICATE OF AUTHORIZATION 00001462

STATE OF FLORIDA
DEPARTMENT OF TRANSPORTATION

ROAD NO.	COUNTY	FINANCIAL PROJECT ID
400	SEMINOLE	242592-4-52-01

CROSS SECTIONS
SR 400 (I-4)

SHEET NO. 594

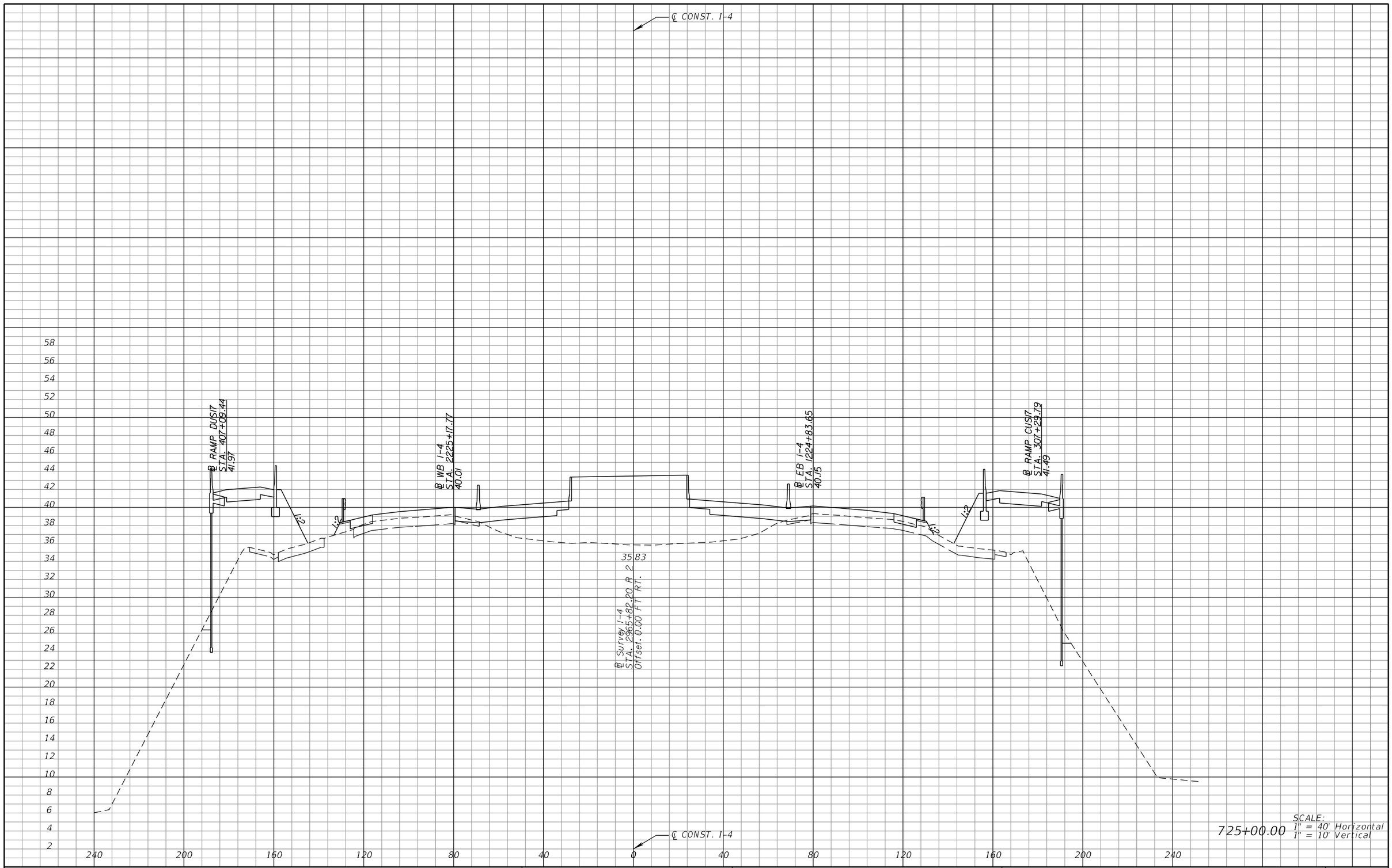

725+00.00

SCALE:
1" = 40' Horizontal
1" = 10' Vertical

REVISIONS			
DATE	DESCRIPTION	DATE	DESCRIPTION

MICHAEL J. QUARTETTI, P.E.
P.E. LICENSE NUMBER 45976
PARSONS BRINCKERHOFF, INC.
2202 N WEST SHORE BLVD., SUITE 300
TAMPA, FL 33607
CERTIFICATE OF AUTHORIZATION 00001462

STATE OF FLORIDA
DEPARTMENT OF TRANSPORTATION

ROAD NO.	COUNTY	FINANCIAL PROJECT ID
400	SEMINOLE	242592-4-52-01

CROSS SECTIONS
SR 400 (I-4)

SHEET NO.
595

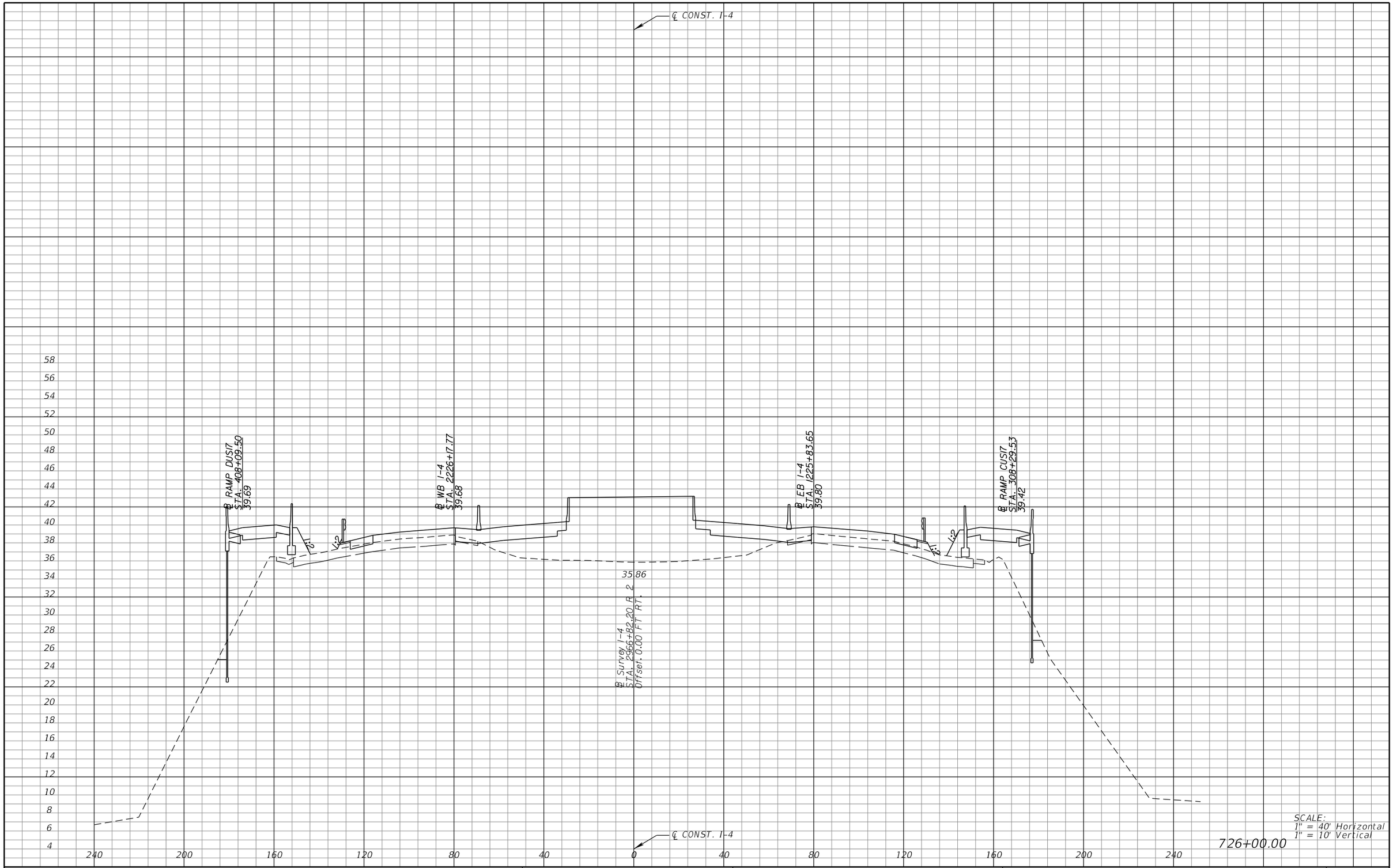

REVISIONS			
DATE	DESCRIPTION	DATE	DESCRIPTION

MICHAEL J. QUARTETTI, P.E.
P.E. LICENSE NUMBER 45976
PARSONS BRINCKERHOFF, INC.
2202 N WEST SHORE BLVD., SUITE 300
TAMPA, FL 33607
CERTIFICATE OF AUTHORIZATION 00001462

STATE OF FLORIDA
DEPARTMENT OF TRANSPORTATION

ROAD NO.	COUNTY	FINANCIAL PROJECT ID
400	SEMINOLE	242592-4-52-01

CROSS SECTIONS
SR 400 (I-4)

SHEET NO. 596

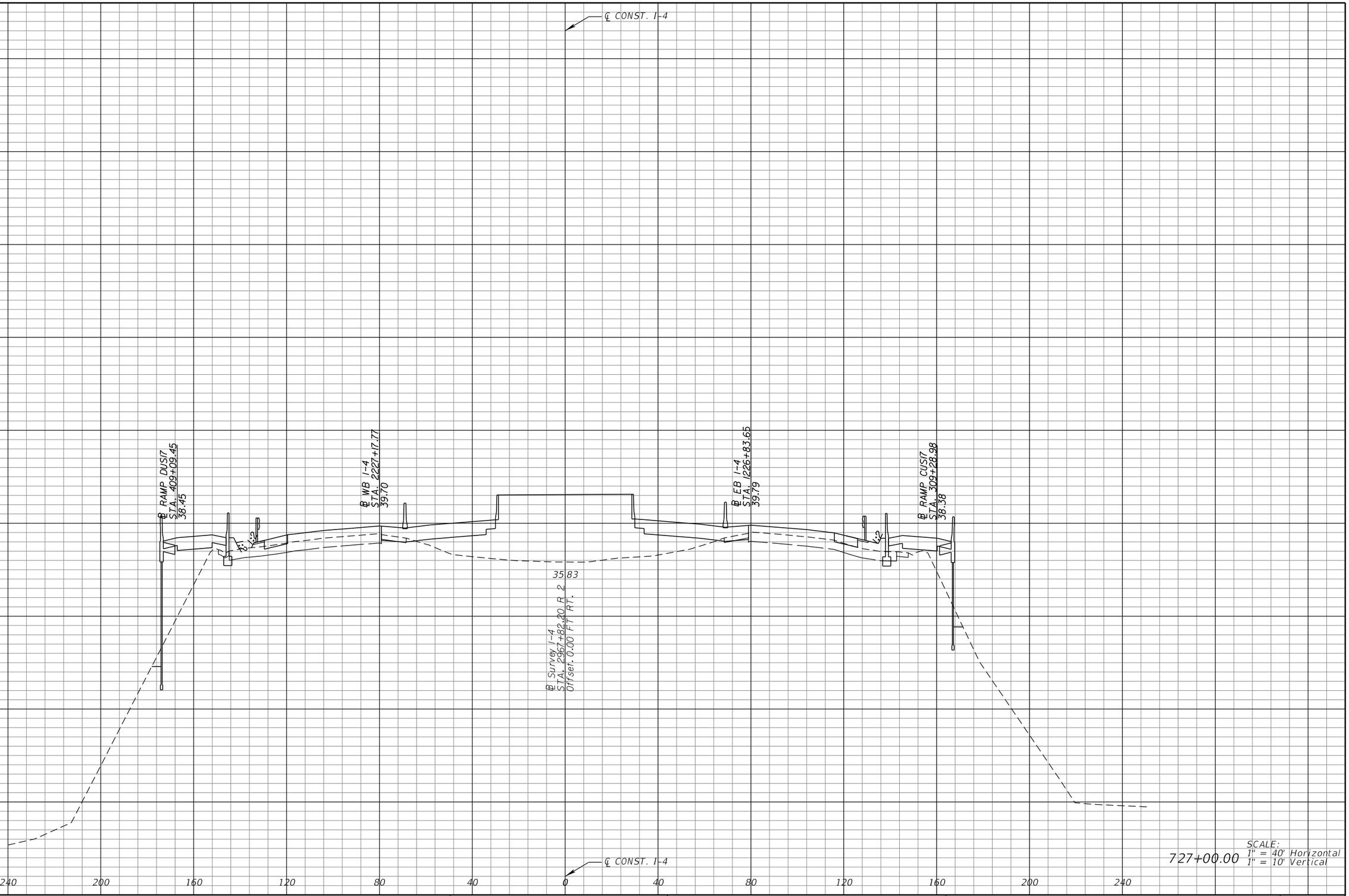

REVISIONS			
DATE	DESCRIPTION	DATE	DESCRIPTION

MICHAEL J. QUARTETTI, P.E.
P.E. LICENSE NUMBER 45976
PARSONS BRINCKERHOFF, INC.
2202 N WEST SHORE BLVD., SUITE 300
TAMPA, FL 33607
CERTIFICATE OF AUTHORIZATION 00001462

STATE OF FLORIDA
DEPARTMENT OF TRANSPORTATION

ROAD NO.	COUNTY	FINANCIAL PROJECT ID
400	SEMINOLE	242592-4-52-01

CROSS SECTIONS
SR 400 (I-4)

SHEET NO. 597

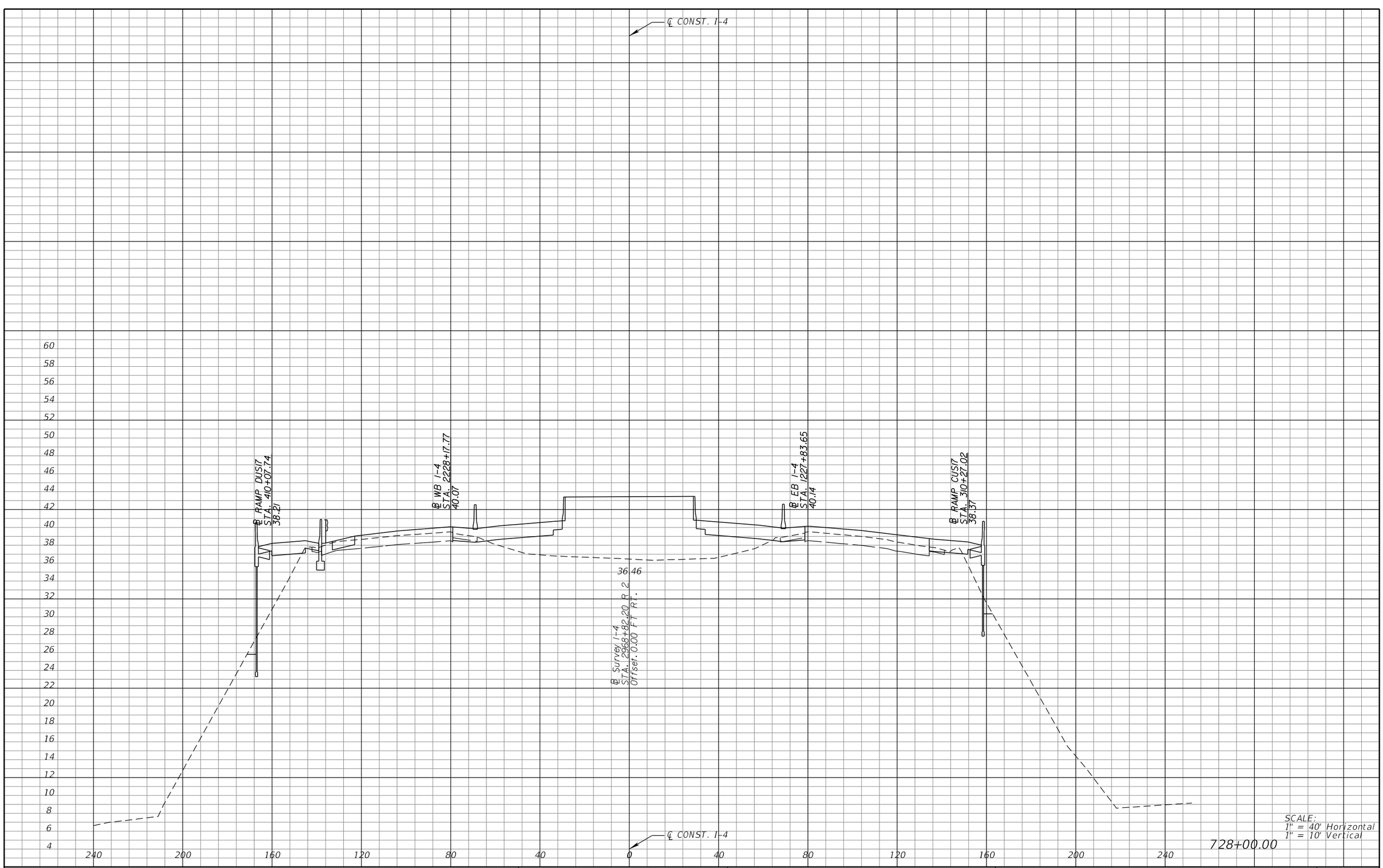

SCALE:
1" = 40' Horizontal
1" = 10' Vertical

728+00.00

REVISIONS			
DATE	DESCRIPTION	DATE	DESCRIPTION

MICHAEL J. QUARTETTI, P.E.
P.E. LICENSE NUMBER 45976
PARSONS BRINCKERHOFF, INC.
2202 N WEST SHORE BLVD., SUITE 300
TAMPA, FL 33607
CERTIFICATE OF AUTHORIZATION 00001462

STATE OF FLORIDA
DEPARTMENT OF TRANSPORTATION

ROAD NO.	COUNTY	FINANCIAL PROJECT ID
400	SEMINOLE	242592-4-52-01

CROSS SECTIONS
SR 400 (I-4)

SHEET NO. 598

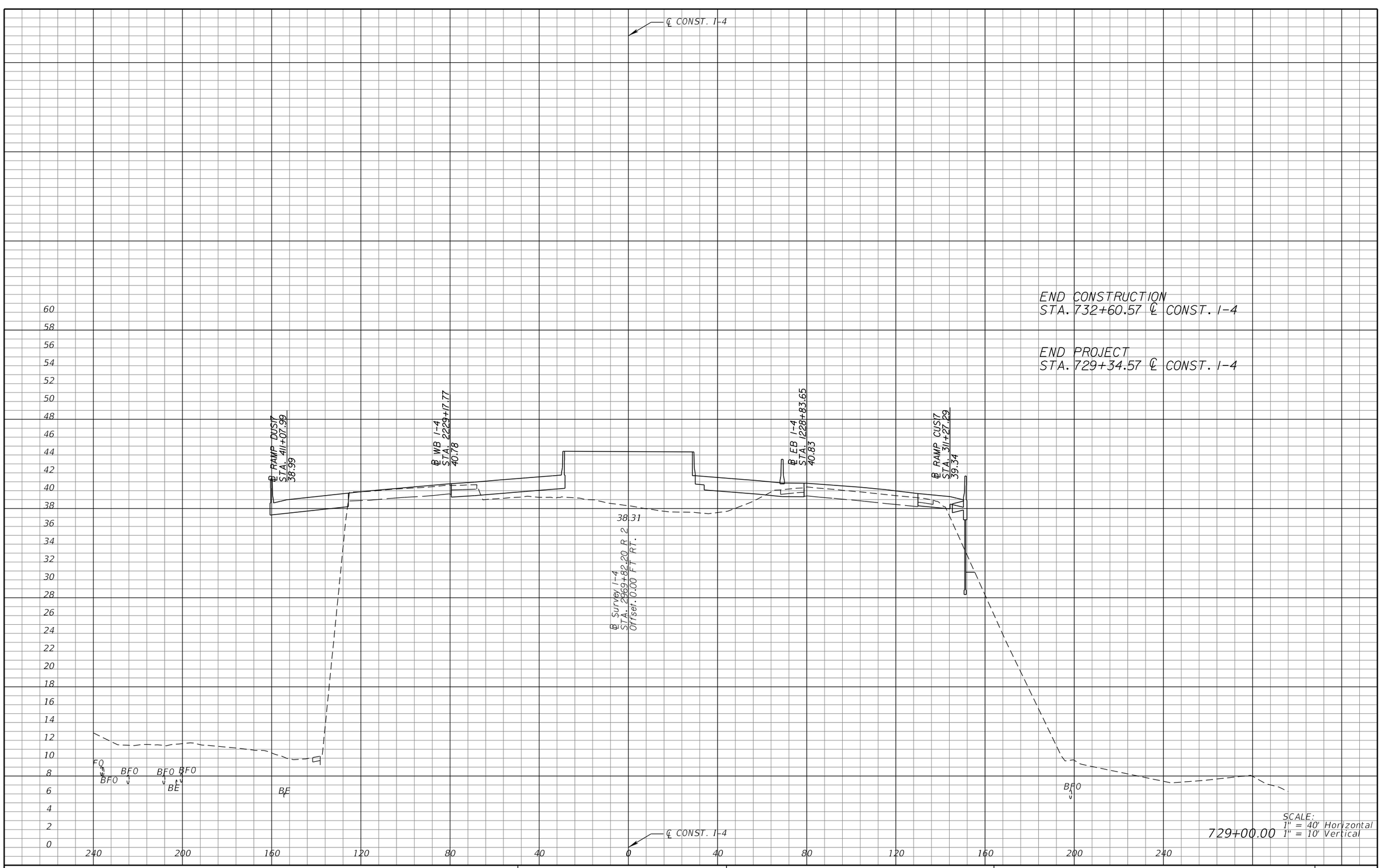

SCALE:
1" = 40' Horizontal
729+00.00 1" = 10' Vertical

REVISIONS			
DATE	DESCRIPTION	DATE	DESCRIPTION

MICHAEL J. QUARTETTI, P.E.
P.E. LICENSE NUMBER 45976
PARSONS BRINCKERHOFF, INC.
2202 N WEST SHORE BLVD., SUITE 300
TAMPA, FL 33607
CERTIFICATE OF AUTHORIZATION 00001462

STATE OF FLORIDA
DEPARTMENT OF TRANSPORTATION

ROAD NO.	COUNTY	FINANCIAL PROJECT ID
400	SEMINOLE	242592-4-52-01

CROSS SECTIONS
SR 400 (I-4)

SHEET NO. 599

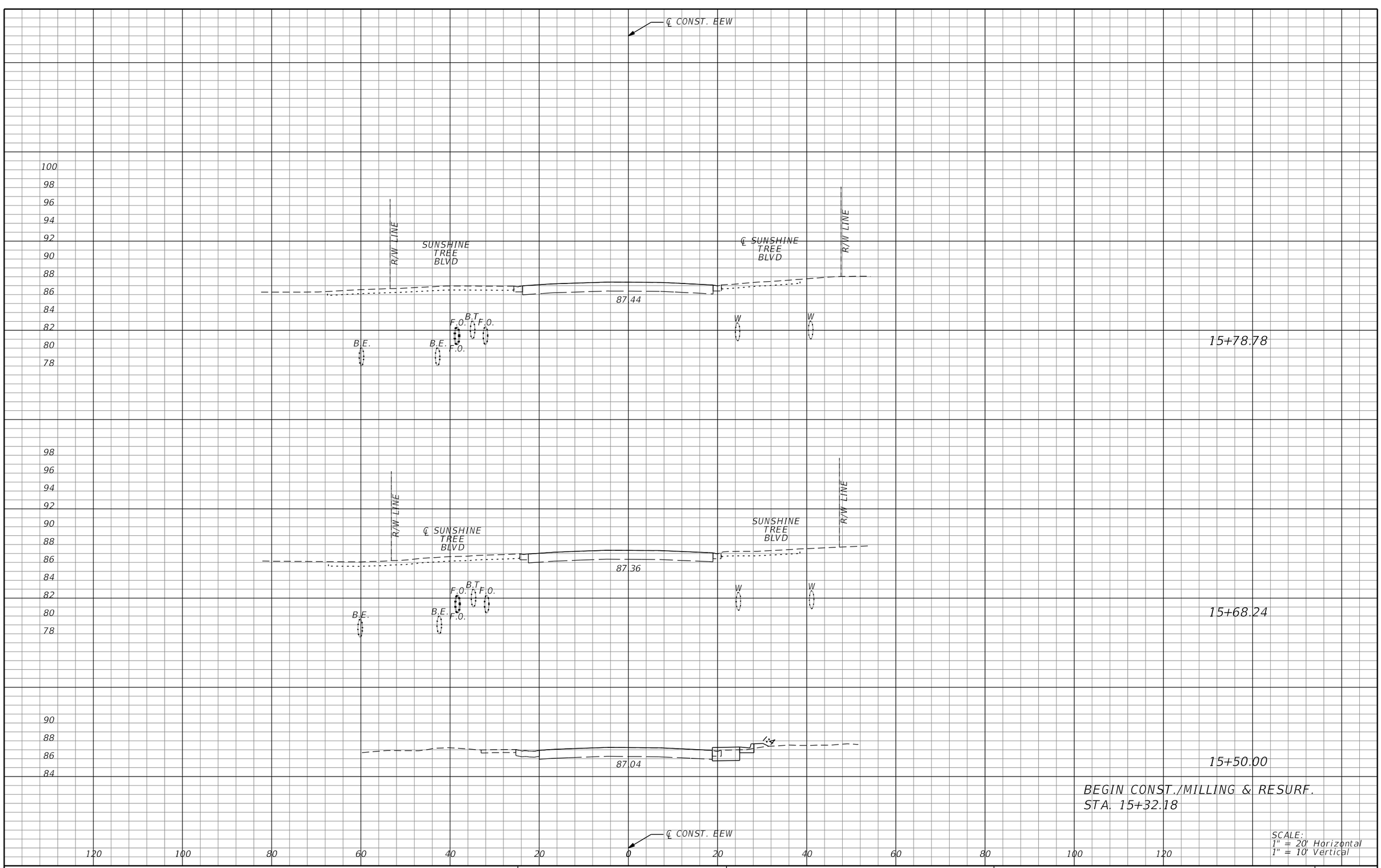

SCALE:
1" = 20' Horizontal
1" = 10' Vertical

REVISIONS			
DATE	DESCRIPTION	DATE	DESCRIPTION

MICHAEL J. QUARTETTI, P.E.
P.E. LICENSE NUMBER 45976
PARSONS BRINCKERHOFF, INC.
2202 N WEST SHORE BLVD., SUITE 300
TAMPA, FL 33607
CERTIFICATE OF AUTHORIZATION 00001462

STATE OF FLORIDA
DEPARTMENT OF TRANSPORTATION

ROAD NO.	COUNTY	FINANCIAL PROJECT ID
400	SEMINOLE	242592-4-52-01

CROSS SECTIONS
EE. WILLIAMSON RD.

SHEET NO. 600

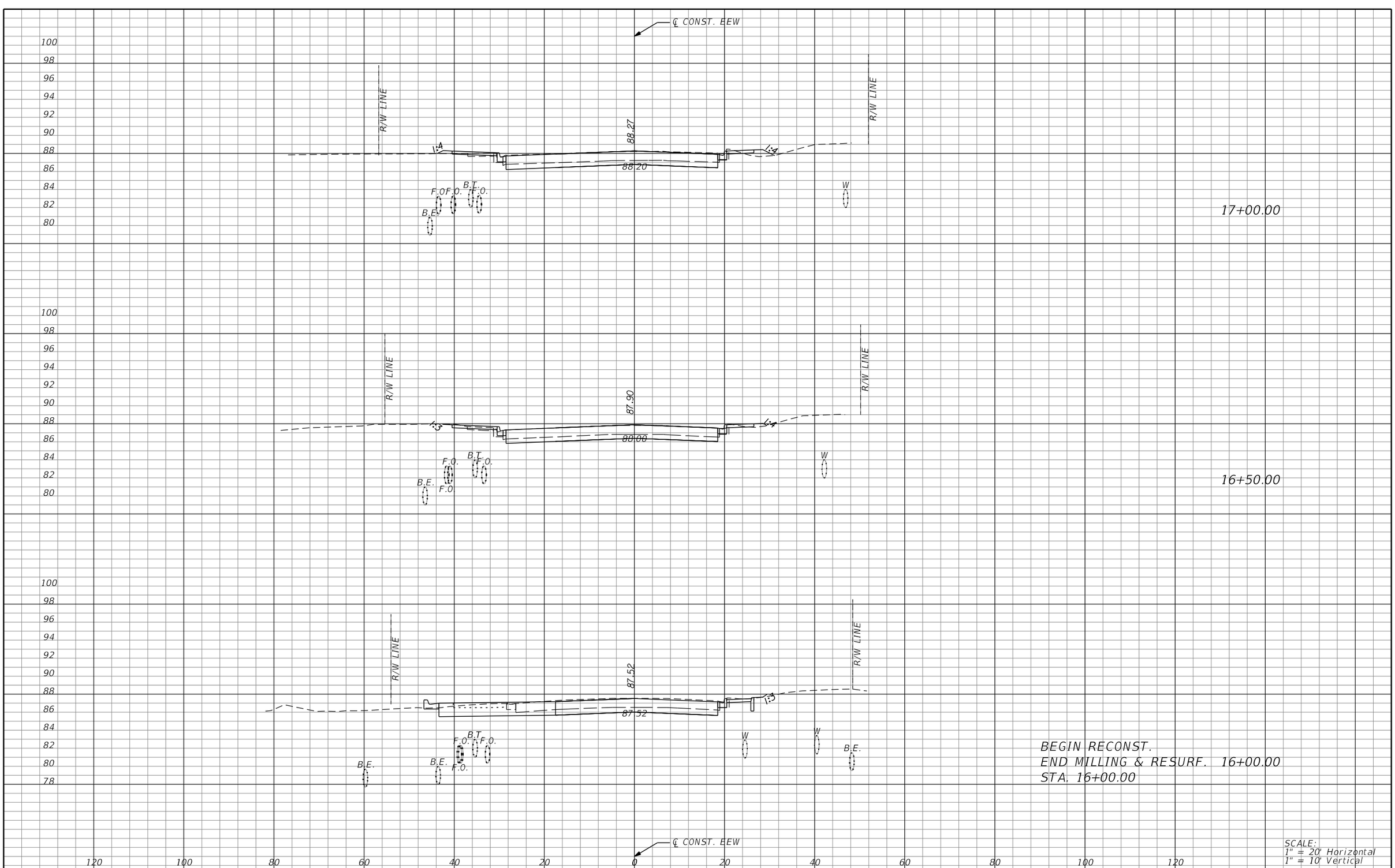

REVISIONS			
DATE	DESCRIPTION	DATE	DESCRIPTION

MICHAEL J. QUARTETTI, P.E.
P.E. LICENSE NUMBER 45976
PARSONS BRINCKERHOFF, INC.
2202 N WEST SHORE BLVD., SUITE 300
TAMPA, FL 33607
CERTIFICATE OF AUTHORIZATION 00001462

STATE OF FLORIDA
DEPARTMENT OF TRANSPORTATION

ROAD NO.	COUNTY	FINANCIAL PROJECT ID
400	SEMINOLE	242592-4-52-01

CROSS SECTIONS
EE. WILLIAMSON RD.

SHEET NO. 601

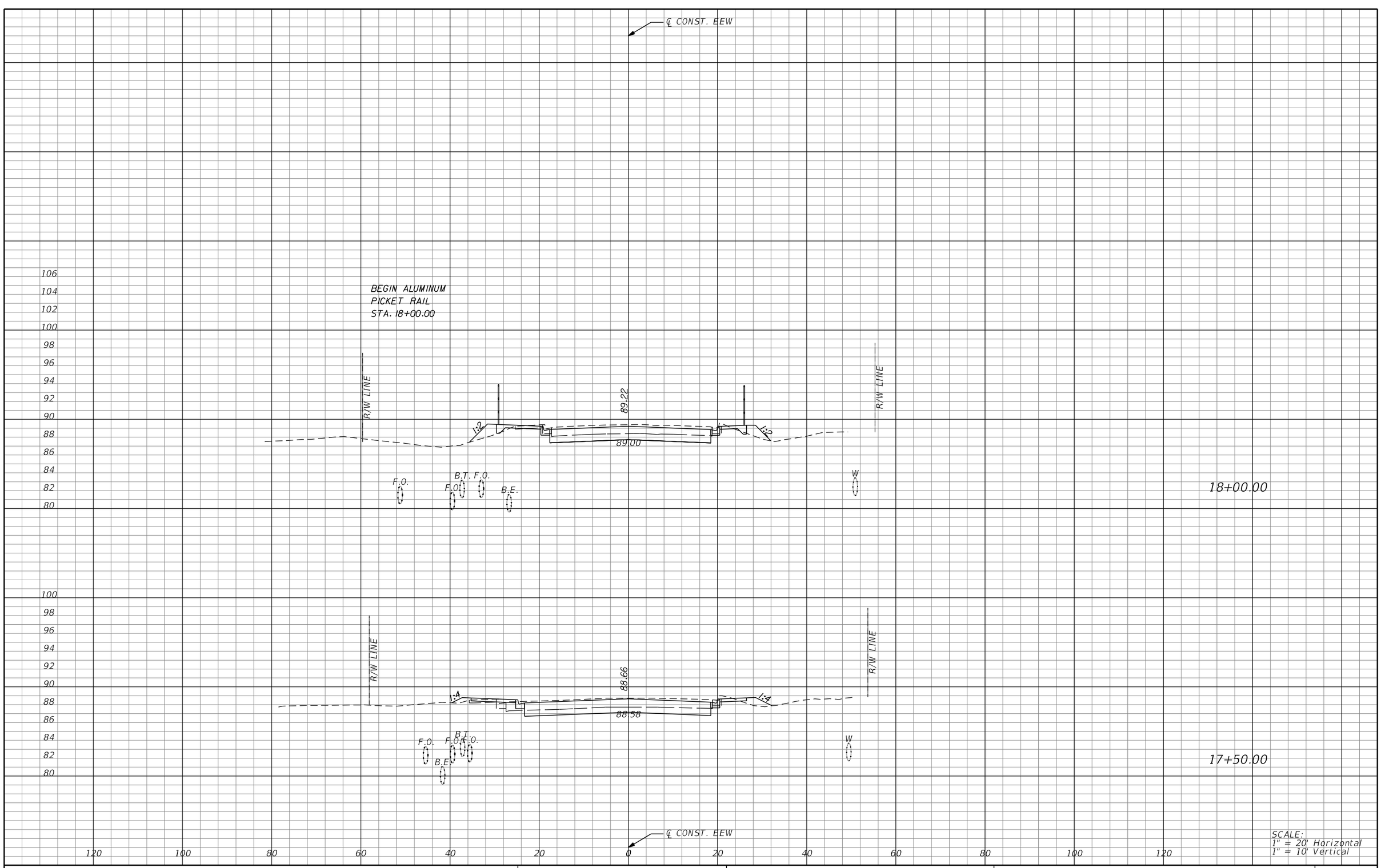

SCALE:
1" = 20' Horizontal
1" = 10' Vertical

REVISIONS

DATE	DESCRIPTION	DATE	DESCRIPTION

MICHAEL J. QUARTETTI, P.E.
P.E. LICENSE NUMBER 45976
PARSONS BRINCKERHOFF, INC.
2202 N WEST SHORE BLVD., SUITE 300
TAMPA, FL 33607
CERTIFICATE OF AUTHORIZATION 00001462

STATE OF FLORIDA
DEPARTMENT OF TRANSPORTATION

ROAD NO.	COUNTY	FINANCIAL PROJECT ID
400	SEMINOLE	242592-4-52-01

CROSS SECTIONS
EE. WILLIAMSON RD.

SHEET NO. 602

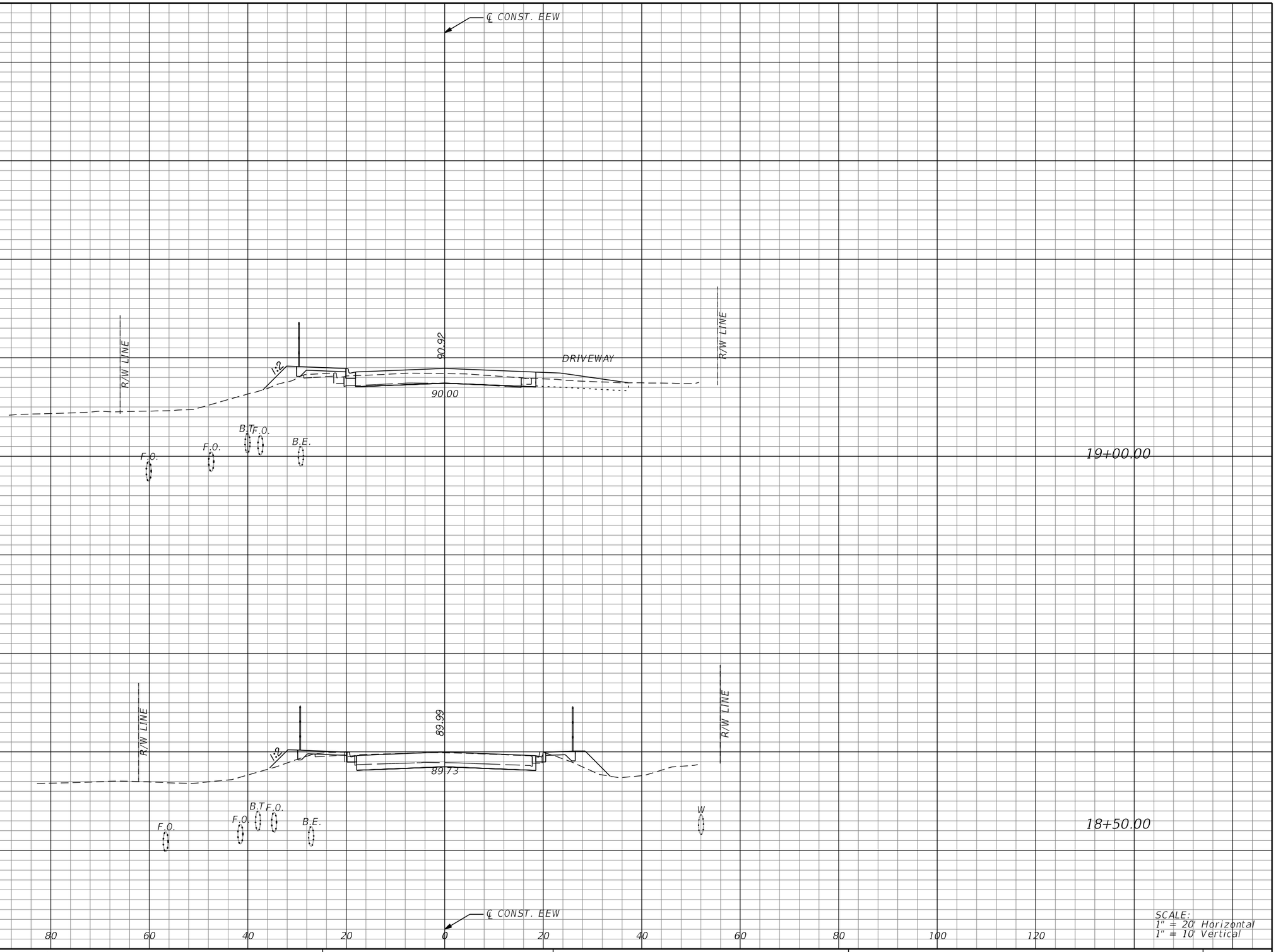

SCALE:
1" = 20' Horizontal
1" = 10' Vertical

REVISIONS			
DATE	DESCRIPTION	DATE	DESCRIPTION

MICHAEL J. QUARTETTI, P.E.
P.E. LICENSE NUMBER 45976
PARSONS BRINCKERHOFF, INC.
2202 N WEST SHORE BLVD., SUITE 300
TAMPA, FL 33607
CERTIFICATE OF AUTHORIZATION 00001462

STATE OF FLORIDA
DEPARTMENT OF TRANSPORTATION

ROAD NO.	COUNTY	FINANCIAL PROJECT ID
400	SEMINOLE	242592-4-52-01

CROSS SECTIONS
EE. WILLIAMSON RD.

SHEET NO. 603

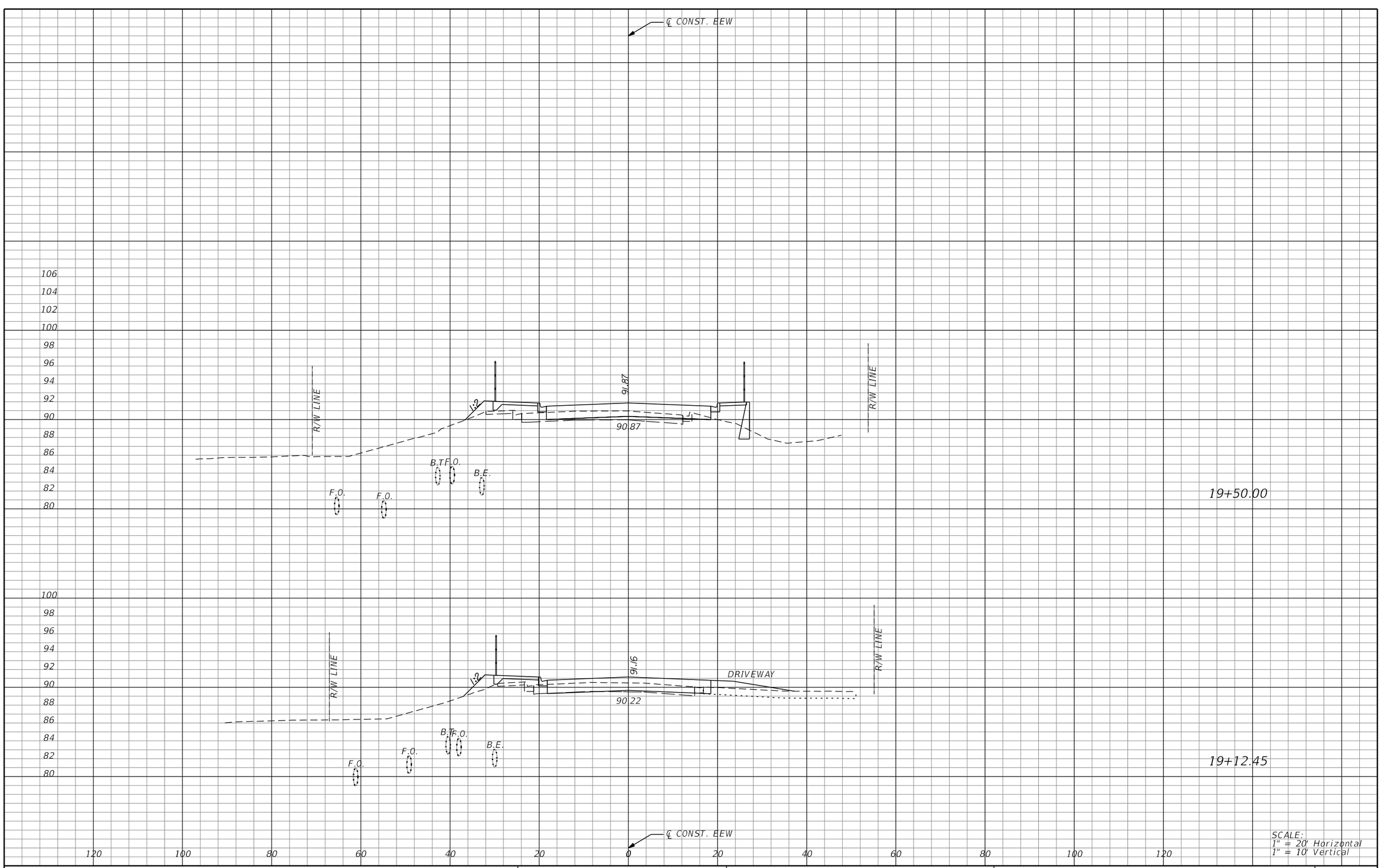

SCALE:
1" = 20' Horizontal
1" = 10' Vertical

REVISIONS			
DATE	DESCRIPTION	DATE	DESCRIPTION

MICHAEL J. QUARTETTI, P.E.
P.E. LICENSE NUMBER 45976
PARSONS BRINCKERHOFF, INC.
2202 N WEST SHORE BLVD., SUITE 300
TAMPA, FL 33607
CERTIFICATE OF AUTHORIZATION 00001462

STATE OF FLORIDA
DEPARTMENT OF TRANSPORTATION

ROAD NO.	COUNTY	FINANCIAL PROJECT ID
400	SEMINOLE	242592-4-52-01

CROSS SECTIONS
EE. WILLIAMSON RD.

SHEET NO. 604

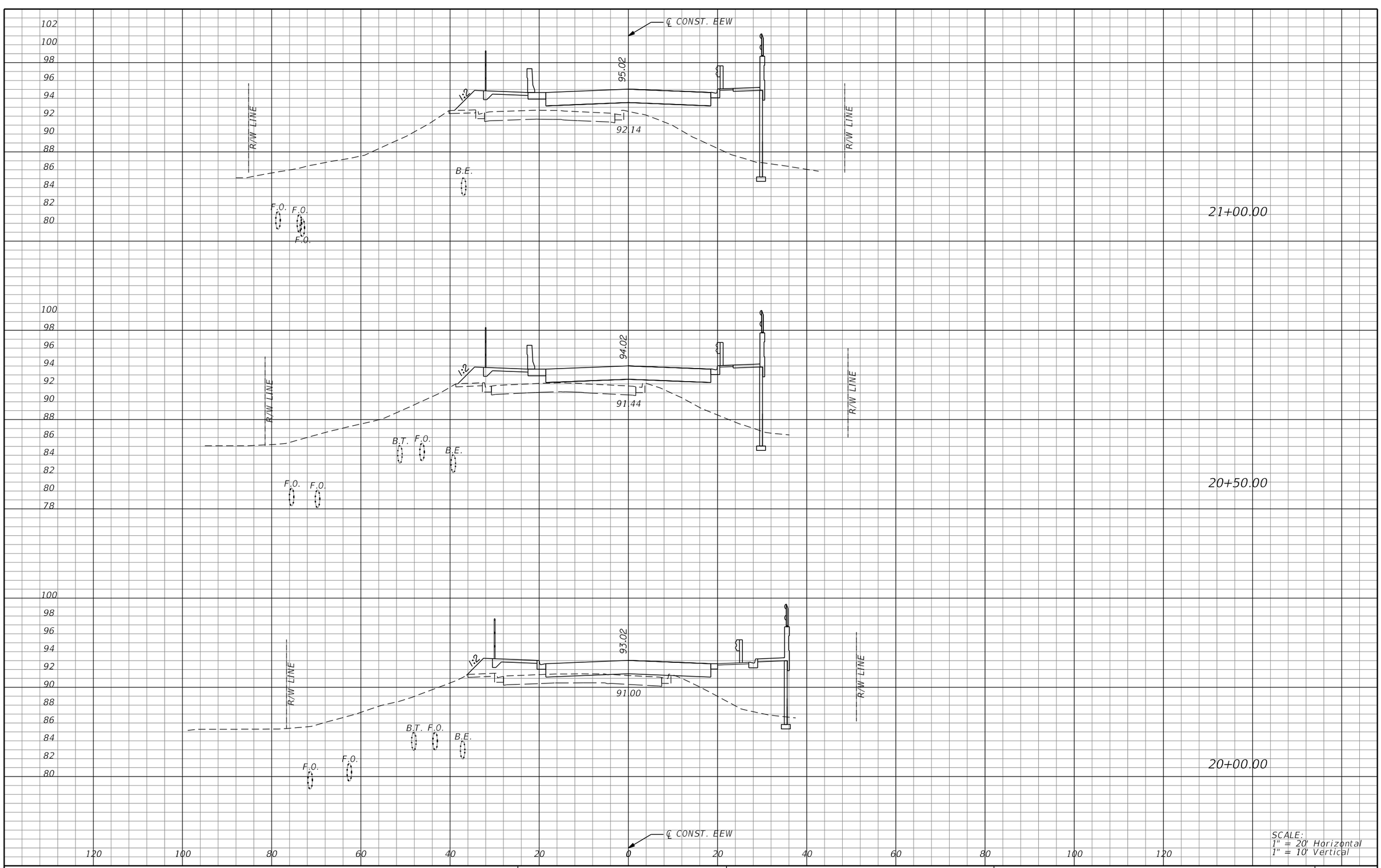

REVISIONS			
DATE	DESCRIPTION	DATE	DESCRIPTION

MICHAEL J. QUARTETTI, P.E.
P.E. LICENSE NUMBER 45976
PARSONS BRINCKERHOFF, INC.
2202 N WEST SHORE BLVD., SUITE 300
TAMPA, FL 33607
CERTIFICATE OF AUTHORIZATION 00001462

STATE OF FLORIDA
DEPARTMENT OF TRANSPORTATION

ROAD NO.	COUNTY	FINANCIAL PROJECT ID
400	SEMINOLE	242592-4-52-01

CROSS SECTIONS
EE. WILLIAMSON RD.

SHEET NO. 605

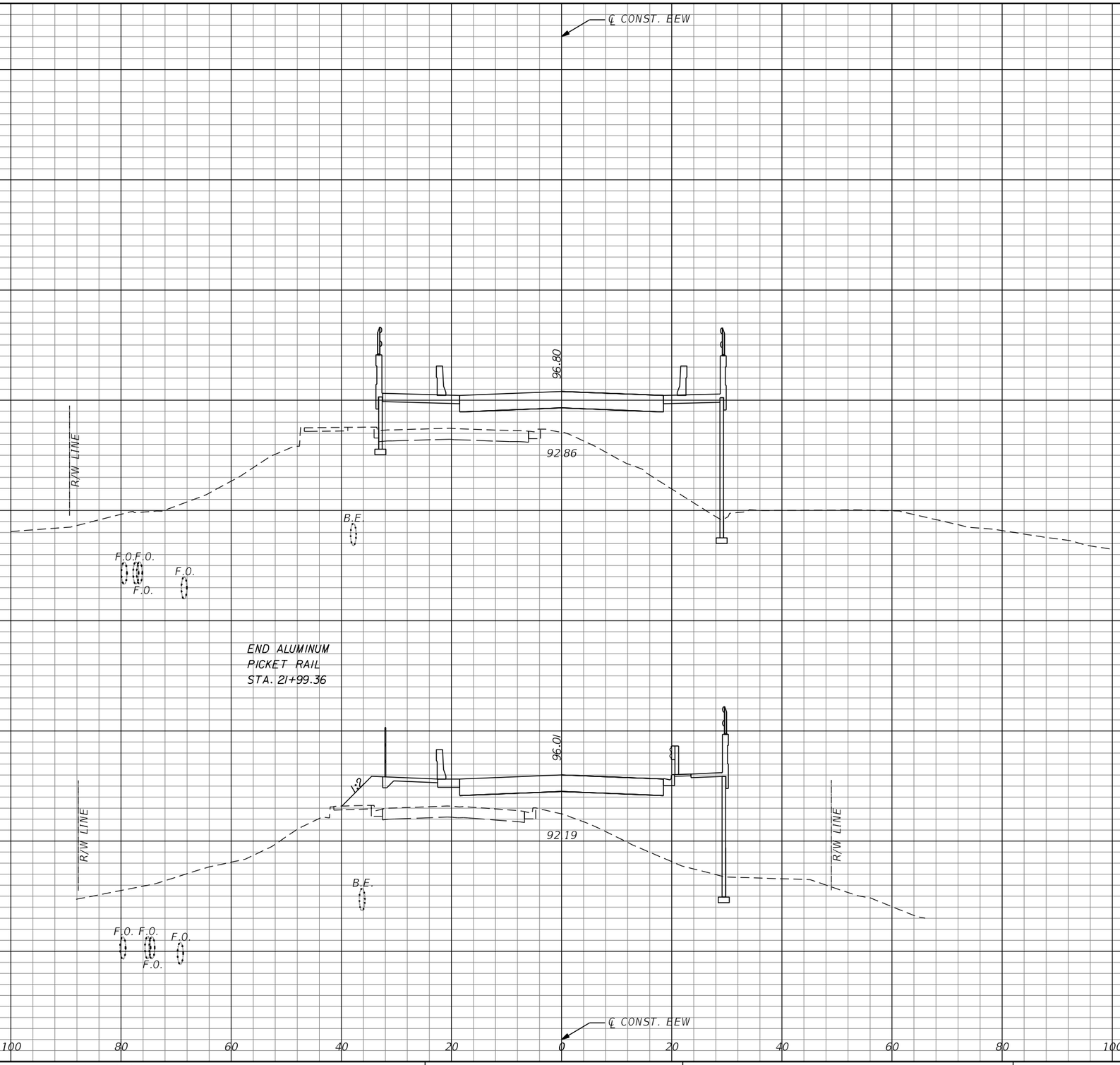

SCALE:
1" = 20' Horizontal
1" = 10' Vertical

REVISIONS			
DATE	DESCRIPTION	DATE	DESCRIPTION

MICHAEL J. QUARTETTI, P.E.
P.E. LICENSE NUMBER 45976
PARSONS BRINCKERHOFF, INC.
2202 N WEST SHORE BLVD., SUITE 300
TAMPA, FL 33607
CERTIFICATE OF AUTHORIZATION 00001462

STATE OF FLORIDA
DEPARTMENT OF TRANSPORTATION

ROAD NO.	COUNTY	FINANCIAL PROJECT ID
400	SEMINOLE	242592-4-52-01

CROSS SECTIONS
EE. WILLIAMSON RD.

SHEET NO. 606

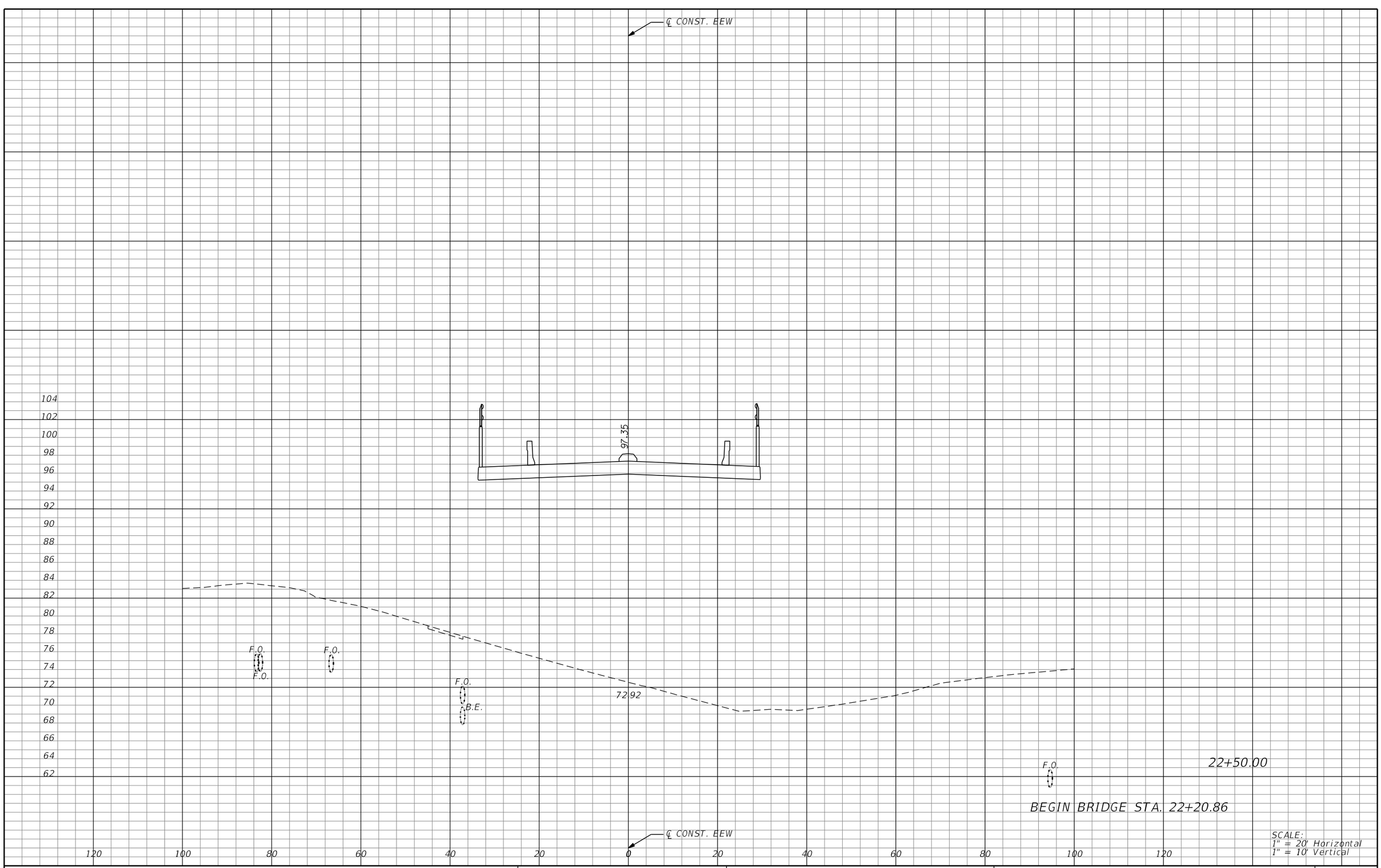

SCALE:
1" = 20' Horizontal
1" = 10' Vertical

REVISIONS			
DATE	DESCRIPTION	DATE	DESCRIPTION

MICHAEL J. QUARTETTI, P.E.
P.E. LICENSE NUMBER 45976
PARSONS BRINCKERHOFF, INC.
2202 N WEST SHORE BLVD., SUITE 300
TAMPA, FL 33607
CERTIFICATE OF AUTHORIZATION 00001462

STATE OF FLORIDA
DEPARTMENT OF TRANSPORTATION

ROAD NO.	COUNTY	FINANCIAL PROJECT ID
400	SEMINOLE	242592-4-52-01

CROSS SECTIONS
EE. WILLIAMSON RD.

SHEET NO. 607

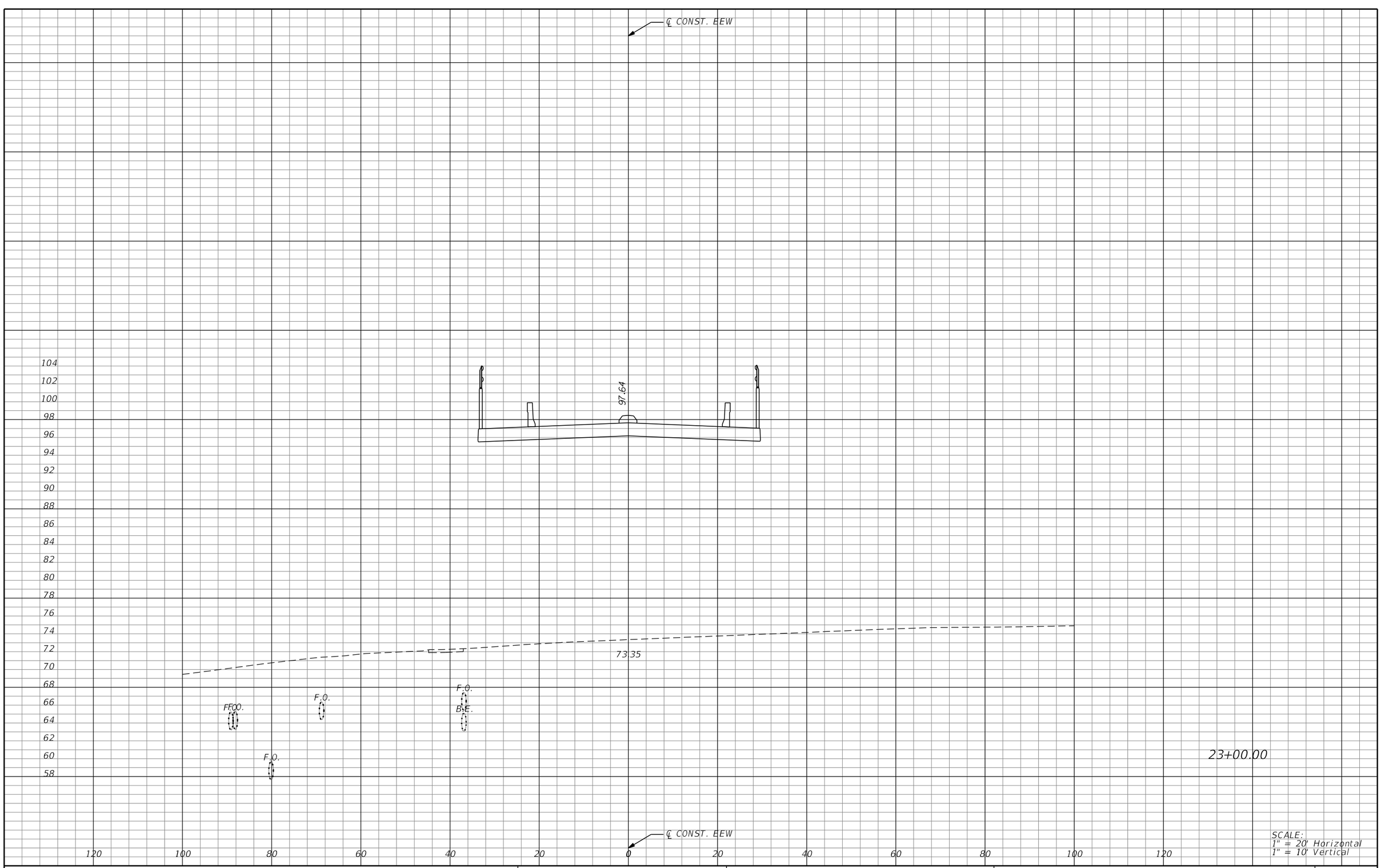

SCALE:
1" = 20' Horizontal
1" = 10' Vertical

REVISIONS

DATE	DESCRIPTION	DATE	DESCRIPTION

MICHAEL J. QUARTETTI, P.E.
P.E. LICENSE NUMBER 45976
PARSONS BRINCKERHOFF, INC.
2202 N WEST SHORE BLVD., SUITE 300
TAMPA, FL 33607
CERTIFICATE OF AUTHORIZATION 00001462

STATE OF FLORIDA
DEPARTMENT OF TRANSPORTATION

ROAD NO.	COUNTY	FINANCIAL PROJECT ID
400	SEMINOLE	242592-4-52-01

CROSS SECTIONS
EE. WILLIAMSON RD.

SHEET NO. 608

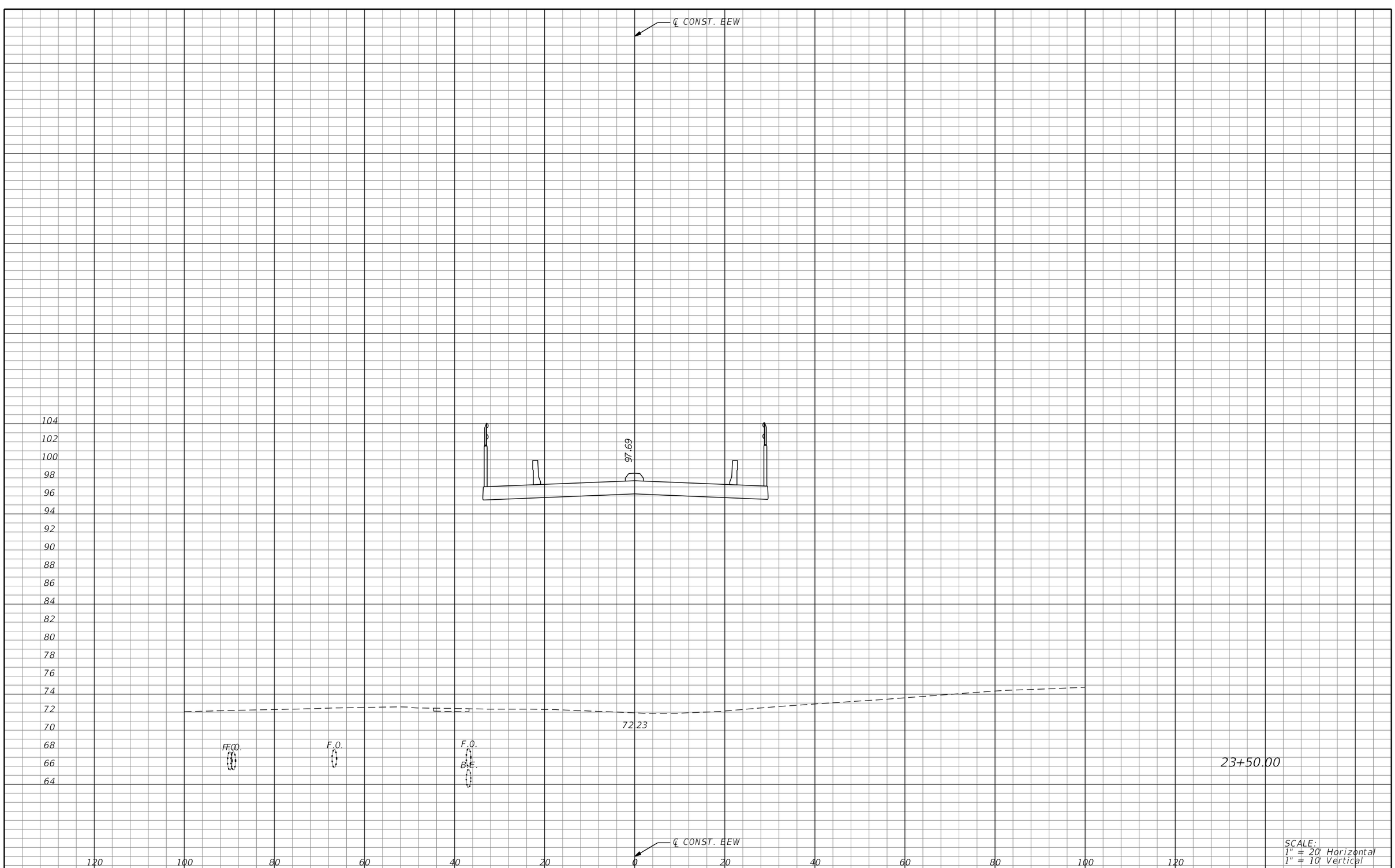

SCALE:
1" = 20' Horizontal
1" = 10' Vertical

REVISIONS			
DATE	DESCRIPTION	DATE	DESCRIPTION

MICHAEL J. QUARTETTI, P.E.
P.E. LICENSE NUMBER 45976
PARSONS BRINCKERHOFF, INC.
2202 N WEST SHORE BLVD., SUITE 300
TAMPA, FL 33607
CERTIFICATE OF AUTHORIZATION 00001462

STATE OF FLORIDA
DEPARTMENT OF TRANSPORTATION

ROAD NO.	COUNTY	FINANCIAL PROJECT ID
400	SEMINOLE	242592-4-52-01

CROSS SECTIONS
EE. WILLIAMSON RD.

SHEET NO.
609

℄ CONST. EEW



104
102
100
98
96
94
92
90
88
86
84
82
80
78
76
74
72
70
68
66
64

73.13

F.O.
F.O.
F.O.
B.E.

24+00.00

℄ CONST. EEW

120 100 80 60 40 20 0 20 40 60 80 100 120

SCALE:
1" = 20' Horizontal
1" = 10' Vertical

REVISIONS			
DATE	DESCRIPTION	DATE	DESCRIPTION

MICHAEL J. QUARTETTI, P.E.
P.E. LICENSE NUMBER 45976
PARSONS BRINCKERHOFF, INC.
2202 N WEST SHORE BLVD., SUITE 300
TAMPA, FL 33607
CERTIFICATE OF AUTHORIZATION 00001462

STATE OF FLORIDA
DEPARTMENT OF TRANSPORTATION

ROAD NO.	COUNTY	FINANCIAL PROJECT ID
400	SEMINOLE	242592-4-52-01

CROSS SECTIONS
EE. WILLIAMSON RD.

SHEET NO.
610

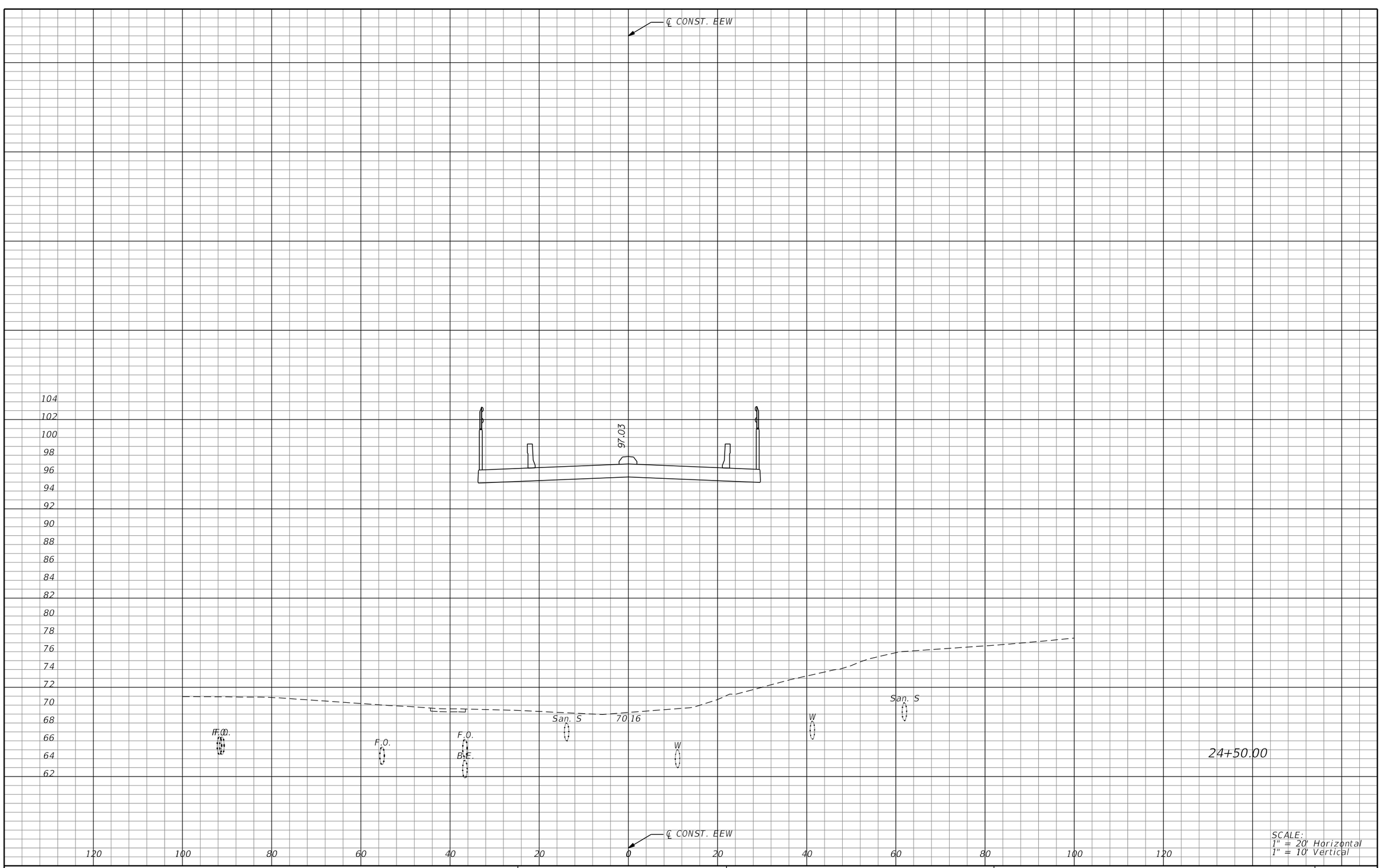

SCALE:
1" = 20' Horizontal
1" = 10' Vertical

REVISIONS			
DATE	DESCRIPTION	DATE	DESCRIPTION

MICHAEL J. QUARTETTI, P.E.
P.E. LICENSE NUMBER 45976
PARSONS BRINCKERHOFF, INC.
2202 N WEST SHORE BLVD., SUITE 300
TAMPA, FL 33607
CERTIFICATE OF AUTHORIZATION 00001462

STATE OF FLORIDA
DEPARTMENT OF TRANSPORTATION

ROAD NO.	COUNTY	FINANCIAL PROJECT ID
400	SEMINOLE	242592-4-52-01

CROSS SECTIONS
EE. WILLIAMSON RD.

SHEET NO. 611

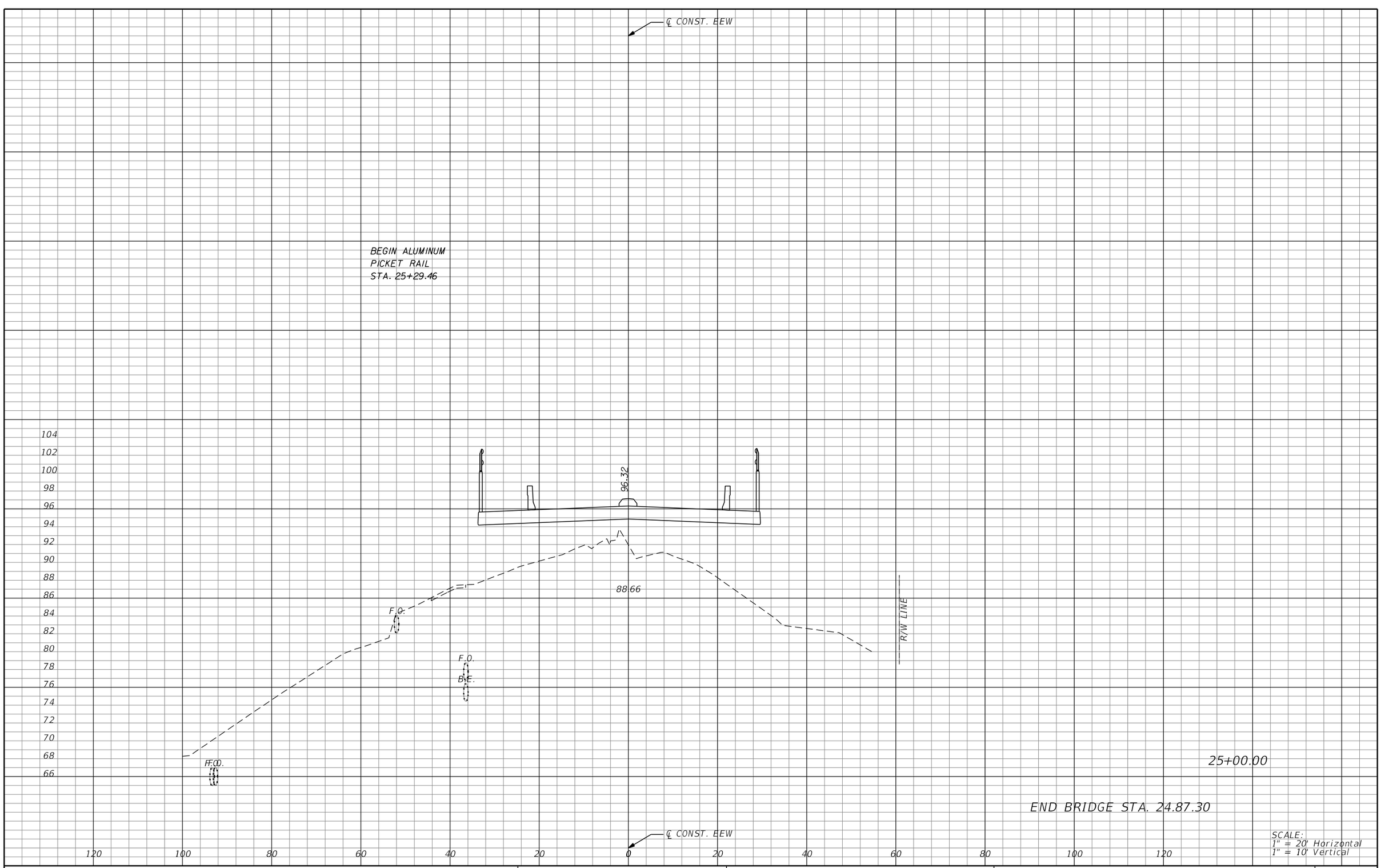

SCALE:
1" = 20' Horizontal
1" = 10' Vertical

REVISIONS			
DATE	DESCRIPTION	DATE	DESCRIPTION

MICHAEL J. QUARTETTI, P.E.
P.E. LICENSE NUMBER 45976
PARSONS BRINCKERHOFF, INC.
2202 N WEST SHORE BLVD., SUITE 300
TAMPA, FL 33607
CERTIFICATE OF AUTHORIZATION 00001462

STATE OF FLORIDA
DEPARTMENT OF TRANSPORTATION

ROAD NO.	COUNTY	FINANCIAL PROJECT ID
400	SEMINOLE	242592-4-52-01

CROSS SECTIONS
EE. WILLIAMSON RD.

SHEET NO. 612

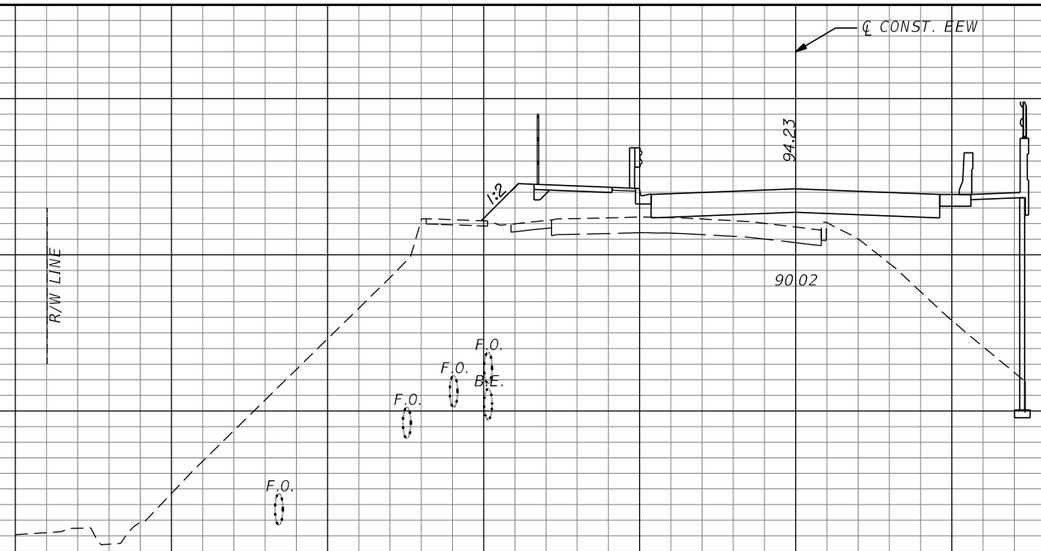

REVISIONS			
DATE	DESCRIPTION	DATE	DESCRIPTION

MICHAEL J. QUARTETTI, P.E.
P.E. LICENSE NUMBER 45976
PARSONS BRINCKERHOFF, INC.
2202 N WEST SHORE BLVD., SUITE 300
TAMPA, FL 33607
CERTIFICATE OF AUTHORIZATION 00001462

STATE OF FLORIDA
DEPARTMENT OF TRANSPORTATION

ROAD NO.	COUNTY	FINANCIAL PROJECT ID
400	SEMINOLE	242592-4-52-01

CROSS SECTIONS
EE. WILLIAMSON RD.

SHEET NO. 613

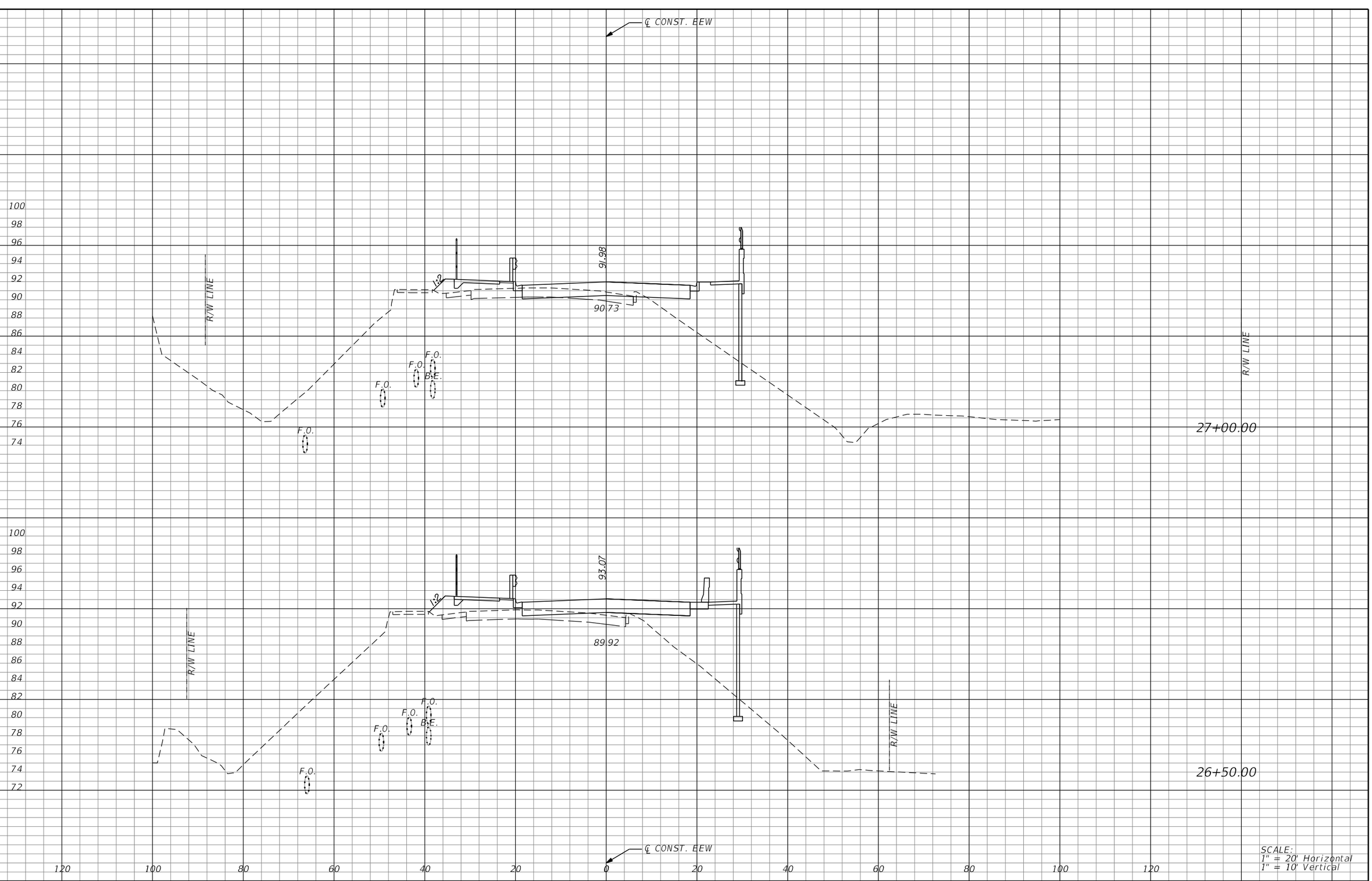

REVISIONS			
DATE	DESCRIPTION	DATE	DESCRIPTION

MICHAEL J. QUARTETTI, P.E.
P.E. LICENSE NUMBER 45976
PARSONS BRINCKERHOFF, INC.
2202 N WEST SHORE BLVD., SUITE 300
TAMPA, FL 33607
CERTIFICATE OF AUTHORIZATION 00001462

STATE OF FLORIDA
DEPARTMENT OF TRANSPORTATION

ROAD NO.	COUNTY	FINANCIAL PROJECT ID
400	SEMINOLE	242592-4-52-01

CROSS SECTIONS
EE. WILLIAMSON RD.

SHEET NO. 614

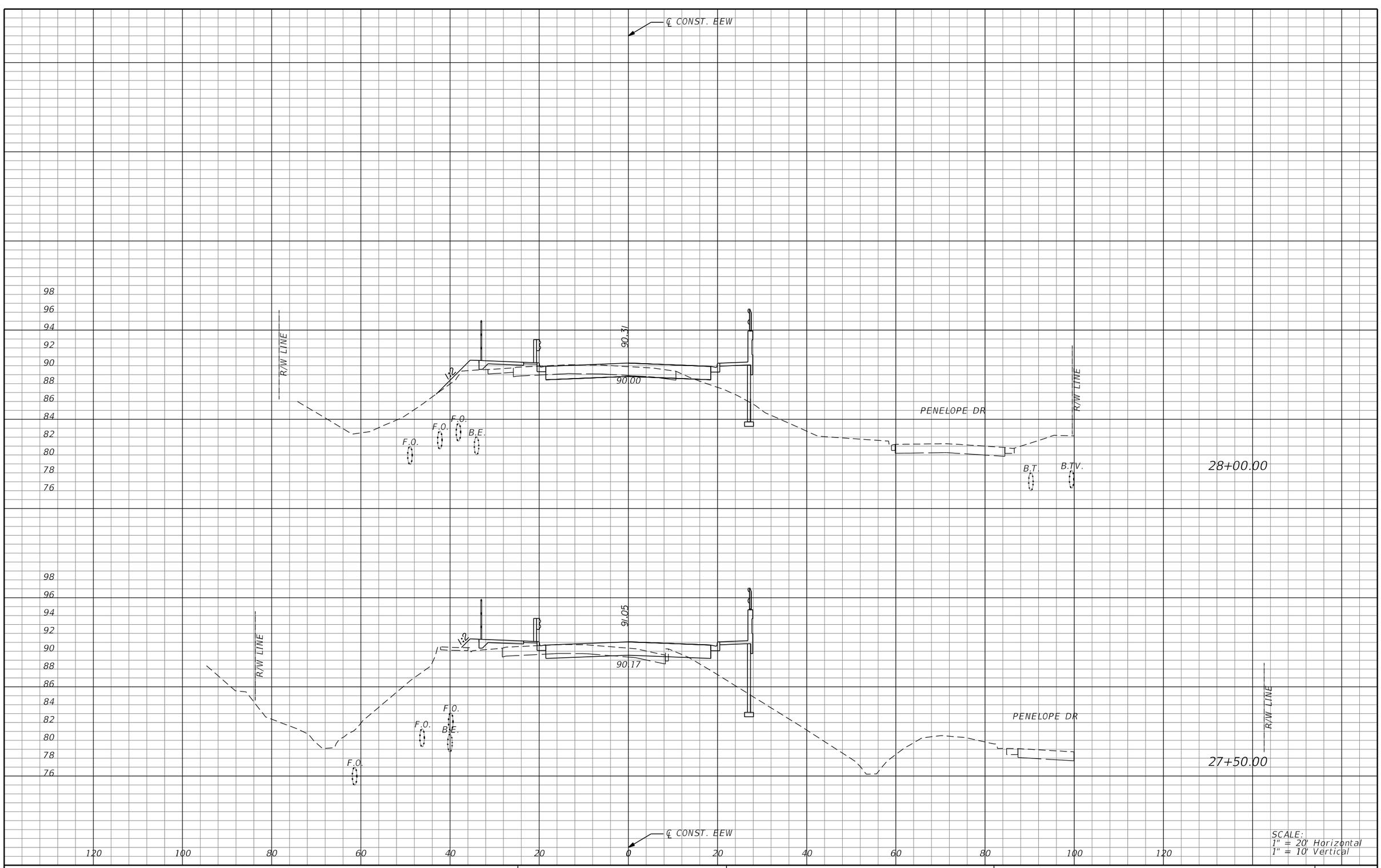

SCALE:
1" = 20' Horizontal
1" = 10' Vertical

REVISIONS			
DATE	DESCRIPTION	DATE	DESCRIPTION

MICHAEL J. QUARTETTI, P.E.
P.E. LICENSE NUMBER 45976
PARSONS BRINCKERHOFF, INC.
2202 N WEST SHORE BLVD., SUITE 300
TAMPA, FL 33607
CERTIFICATE OF AUTHORIZATION 00001462

STATE OF FLORIDA
DEPARTMENT OF TRANSPORTATION

ROAD NO.	COUNTY	FINANCIAL PROJECT ID
400	SEMINOLE	242592-4-52-01

CROSS SECTIONS
EE. WILLIAMSON RD.

SHEET NO. 615

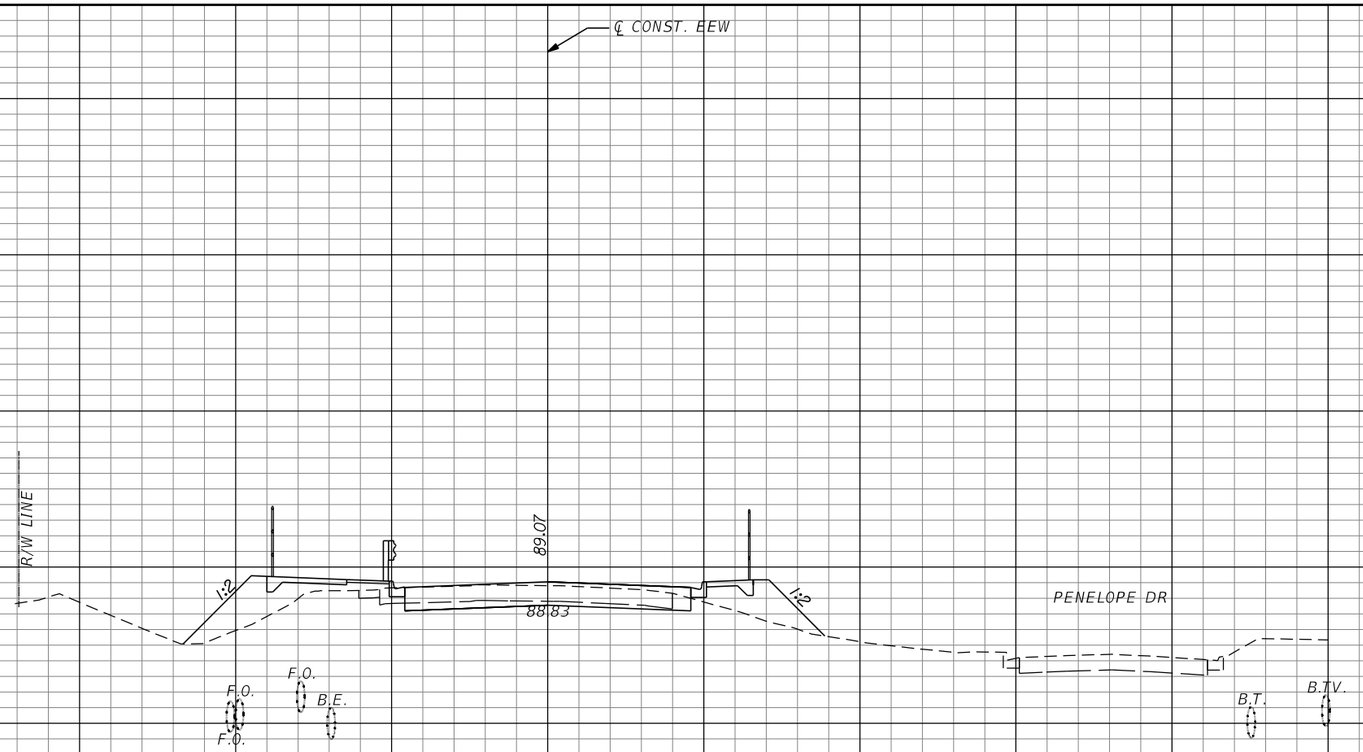

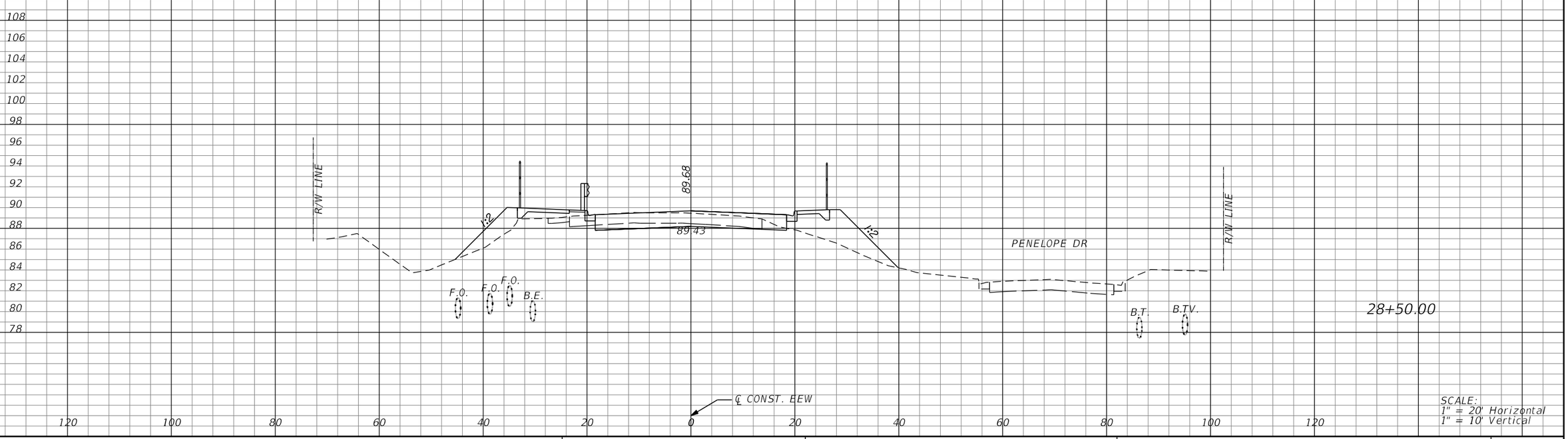

REVISIONS			
DATE	DESCRIPTION	DATE	DESCRIPTION

MICHAEL J. QUARTETTI, P.E.
P.E. LICENSE NUMBER 45976
PARSONS BRINCKERHOFF, INC.
2202 N WEST SHORE BLVD., SUITE 300
TAMPA, FL 33607
CERTIFICATE OF AUTHORIZATION 00001462

STATE OF FLORIDA
DEPARTMENT OF TRANSPORTATION

ROAD NO.	COUNTY	FINANCIAL PROJECT ID
400	SEMINOLE	242592-4-52-01

CROSS SECTIONS
EE. WILLIAMSON RD.

SHEET NO. 616

END RECONSTRUCTION
BEGIN MILLING & RESURFACING
STA. 30+00.00

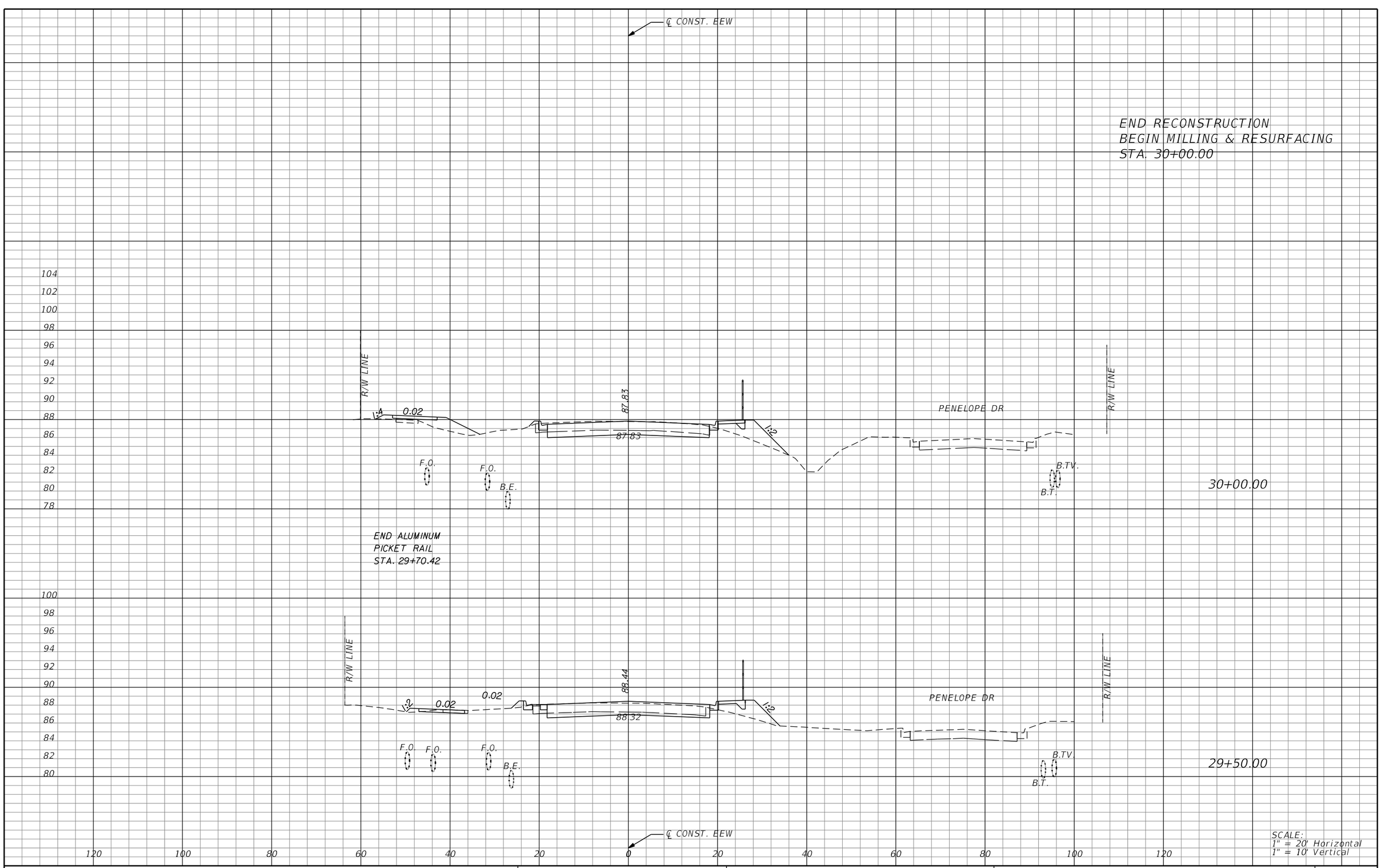

SCALE:
1" = 20' Horizontal
1" = 10' Vertical

REVISIONS			
DATE	DESCRIPTION	DATE	DESCRIPTION

MICHAEL J. QUARTETTI, P.E.
P.E. LICENSE NUMBER 45976
PARSONS BRINCKERHOFF, INC.
2202 N WEST SHORE BLVD., SUITE 300
TAMPA, FL 33607
CERTIFICATE OF AUTHORIZATION 00001462

STATE OF FLORIDA
DEPARTMENT OF TRANSPORTATION

ROAD NO.	COUNTY	FINANCIAL PROJECT ID
400	SEMINOLE	242592-4-52-01

CROSS SECTIONS
EE. WILLIAMSON RD.

SHEET NO. 617

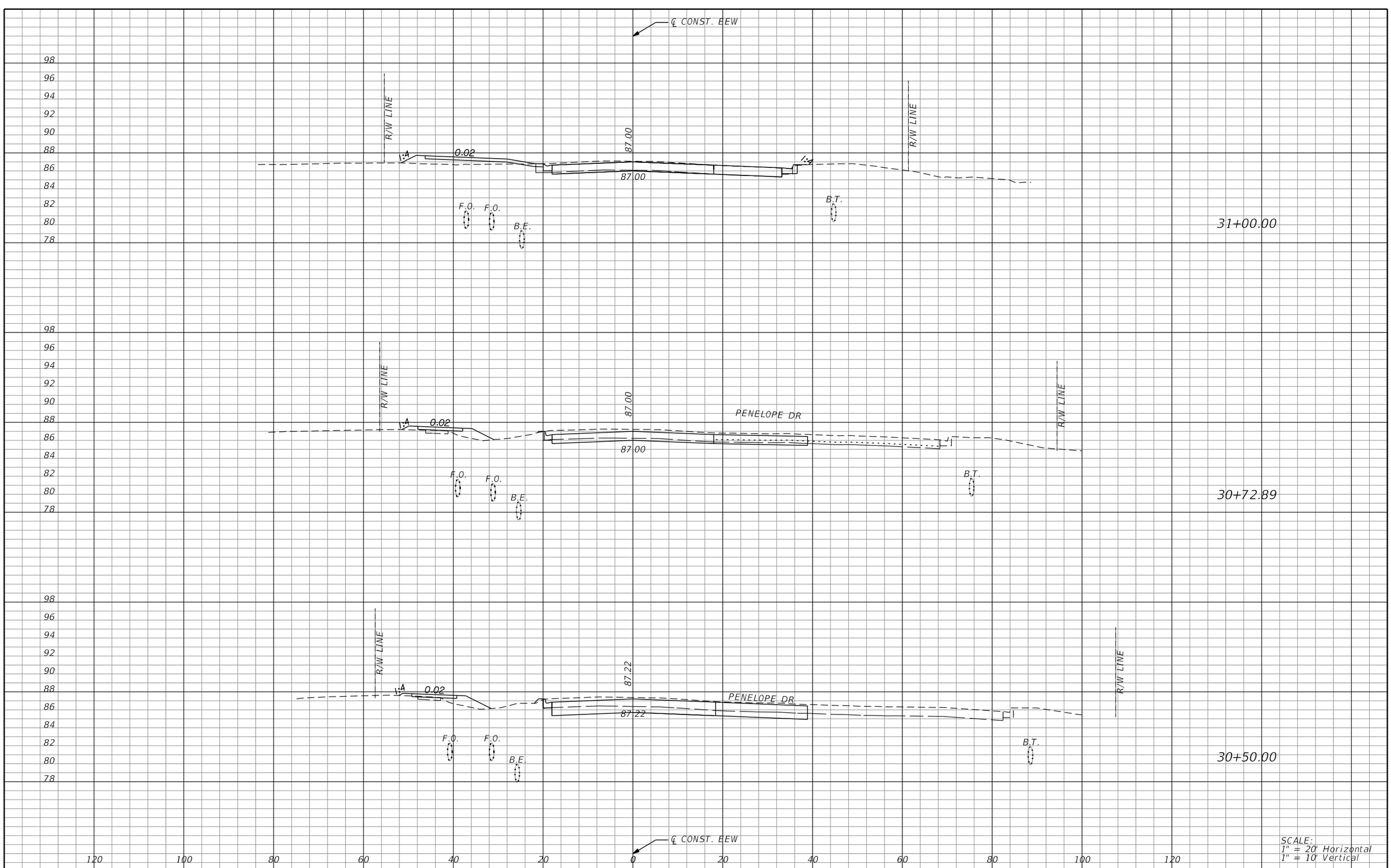

REVISIONS			
DATE	DESCRIPTION	DATE	DESCRIPTION

MICHAEL J. QUARTETTI, P.E.
P.E. LICENSE NUMBER 45976
PARSONS BRINCKERHOFF, INC.
2202 N WEST SHORE BLVD., SUITE 300
TAMPA, FL 33607
CERTIFICATE OF AUTHORIZATION 00001462

STATE OF FLORIDA
DEPARTMENT OF TRANSPORTATION

ROAD NO.	COUNTY	FINANCIAL PROJECT ID
400	SEMINOLE	242592-4-52-01

CROSS SECTIONS
EE. WILLIAMSON RD.

SHEET NO. 618

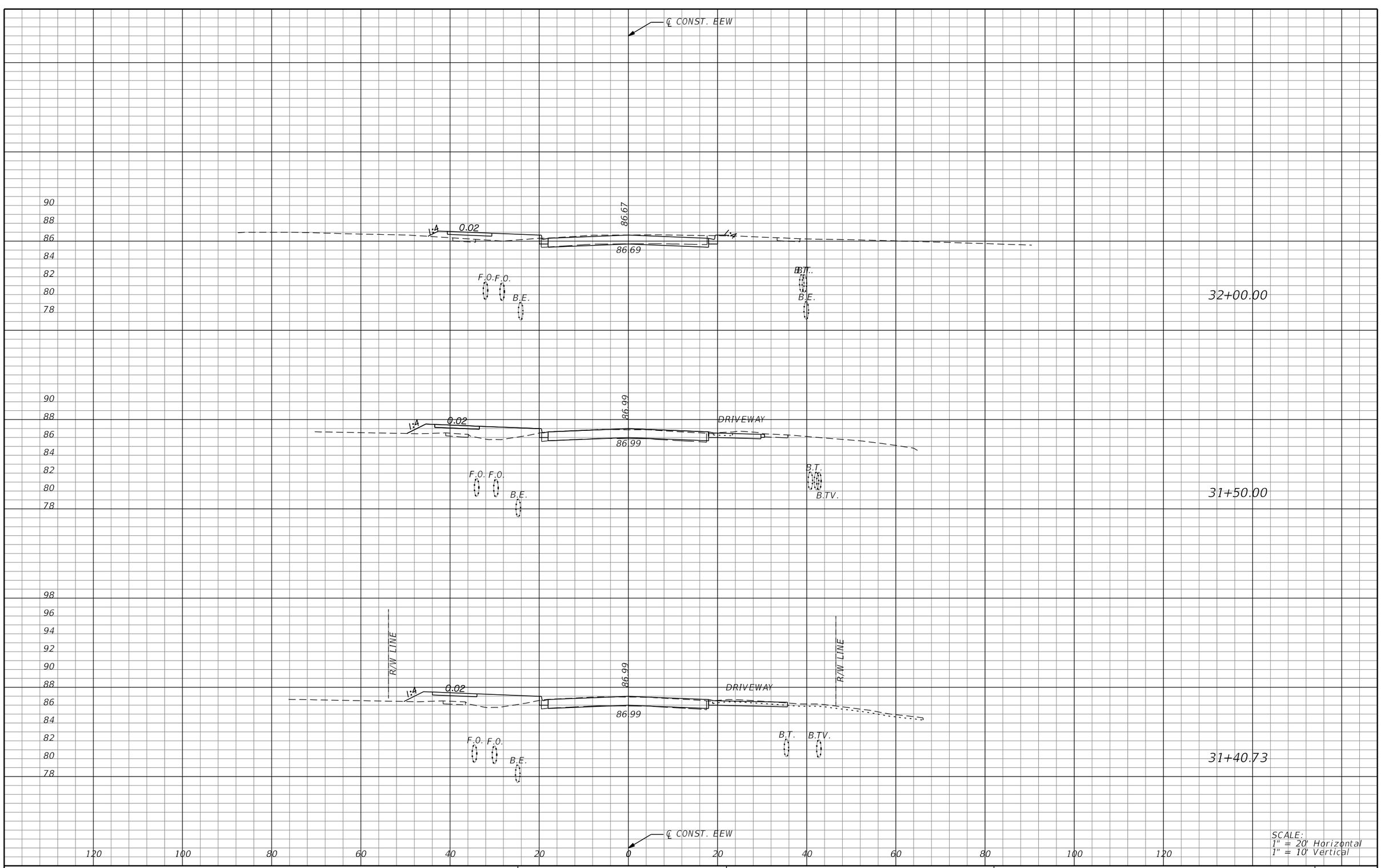

SCALE:
1" = 20' Horizontal
1" = 10' Vertical

REVISIONS			
DATE	DESCRIPTION	DATE	DESCRIPTION

MICHAEL J. QUARTETTI, P.E.
P.E. LICENSE NUMBER 45976
PARSONS BRINCKERHOFF, INC.
2202 N WEST SHORE BLVD., SUITE 300
TAMPA, FL 33607
CERTIFICATE OF AUTHORIZATION 00001462

STATE OF FLORIDA
DEPARTMENT OF TRANSPORTATION

ROAD NO.	COUNTY	FINANCIAL PROJECT ID
400	SEMINOLE	242592-4-52-01

CROSS SECTIONS
EE. WILLIAMSON RD.

SHEET NO. 619

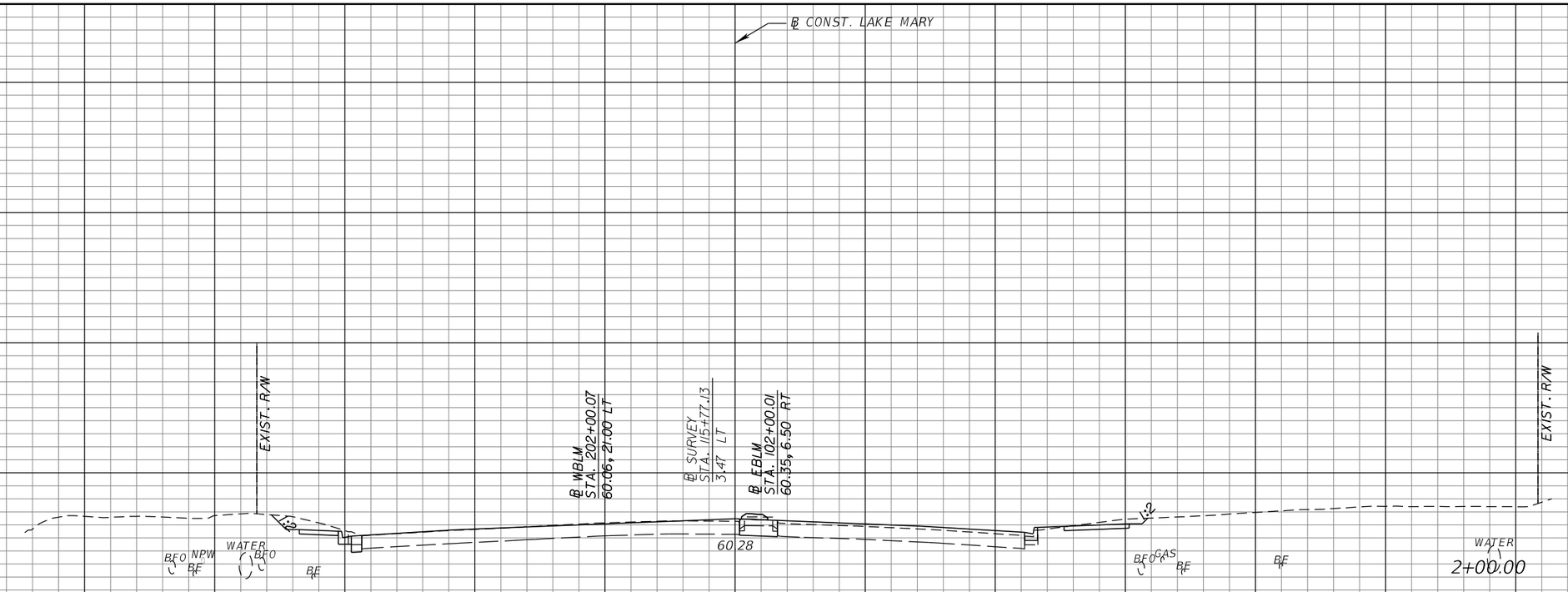

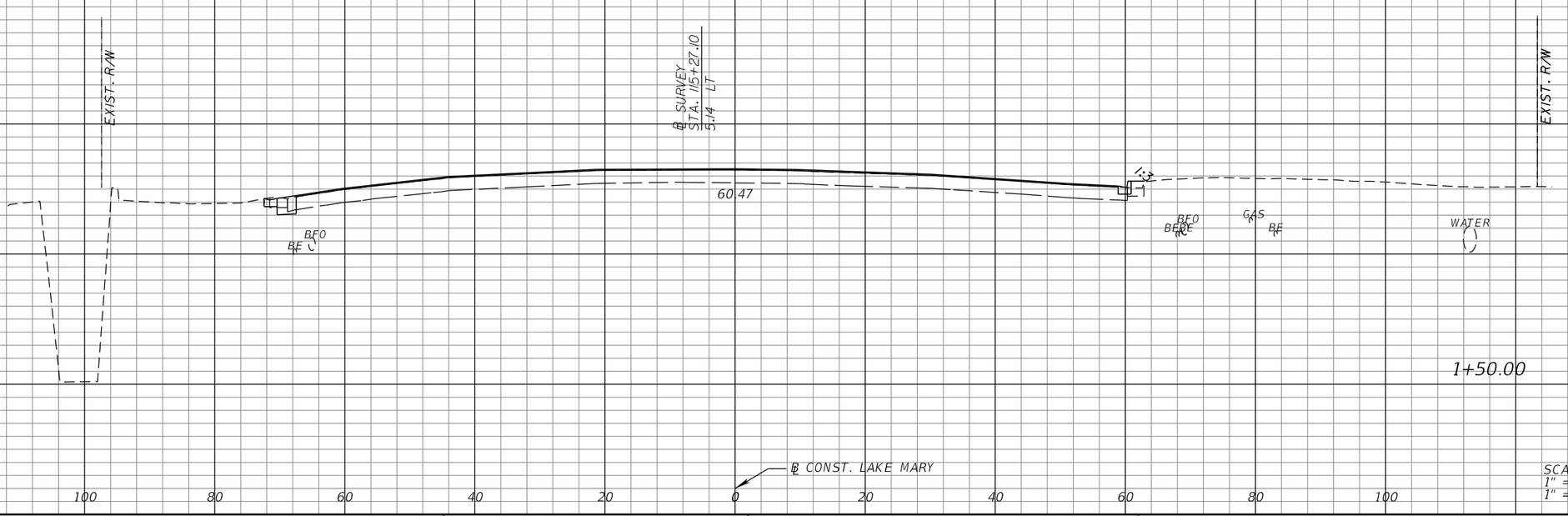

SCALE:
1" = 20' Horizontal
1" = 10' Vertical

REVISIONS			
DATE	DESCRIPTION	DATE	DESCRIPTION

MICHAEL J. QUARTETTI, P.E.
P.E. LICENSE NUMBER 45976
PARSONS BRINCKERHOFF, INC.
2202 N WEST SHORE BLVD., SUITE 300
TAMPA, FL 33607
CERTIFICATE OF AUTHORIZATION 00001462

STATE OF FLORIDA
DEPARTMENT OF TRANSPORTATION

ROAD NO.	COUNTY	FINANCIAL PROJECT ID
400	SEMINOLE	242592-4-52-01

CROSS SECTIONS
LAKE MARY BLVD.

SHEET NO. 620

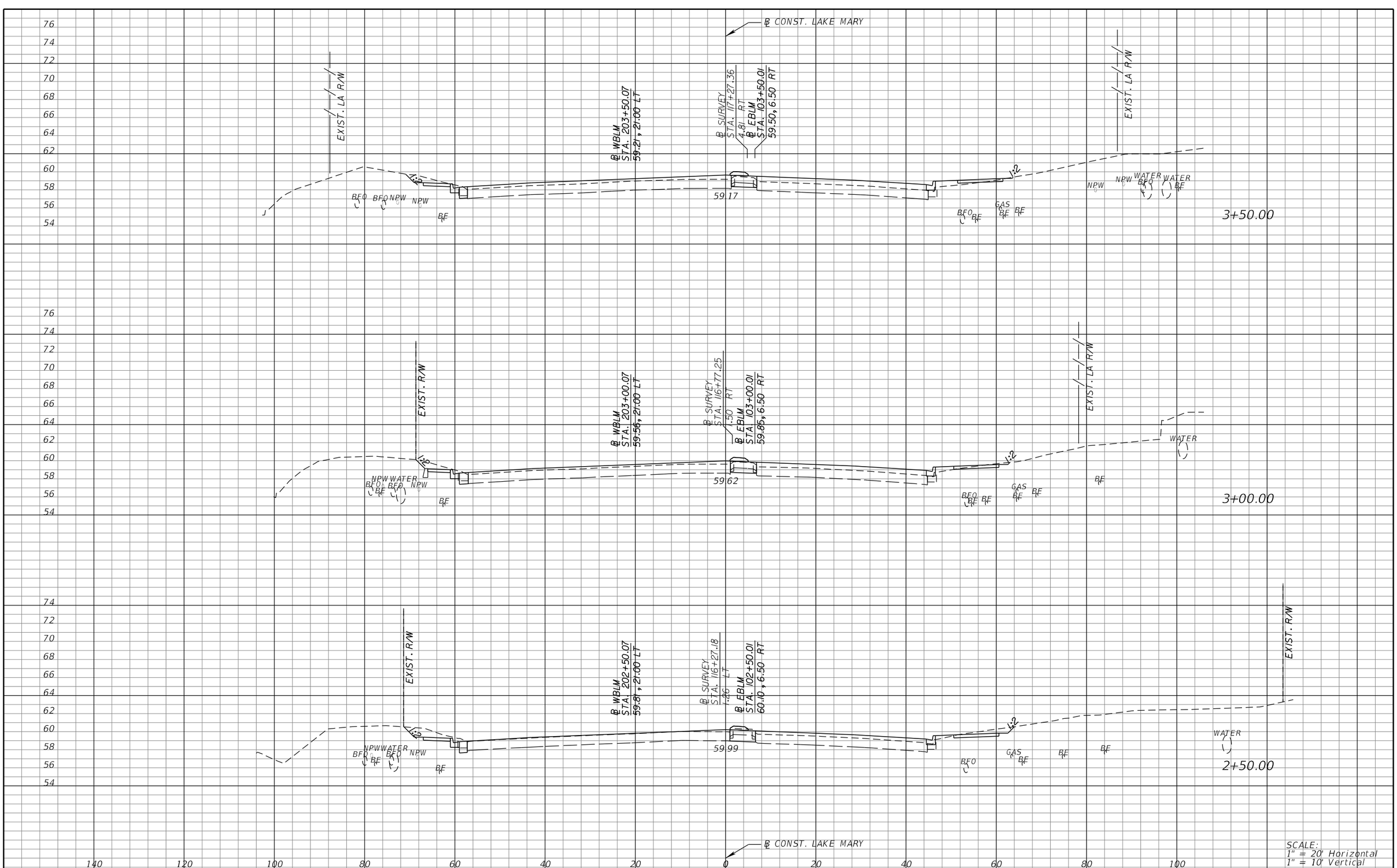

REVISIONS			
DATE	DESCRIPTION	DATE	DESCRIPTION

MICHAEL J. QUARTETTI, P.E.
P.E. LICENSE NUMBER 45976
PARSONS BRINCKERHOFF, INC.
2202 N WEST SHORE BLVD., SUITE 300
TAMPA, FL 33607
CERTIFICATE OF AUTHORIZATION 00001462

STATE OF FLORIDA
DEPARTMENT OF TRANSPORTATION

ROAD NO.	COUNTY	FINANCIAL PROJECT ID
400	SEMINOLE	242592-4-52-01

CROSS SECTIONS
LAKE MARY BLVD.

SHEET NO. 621

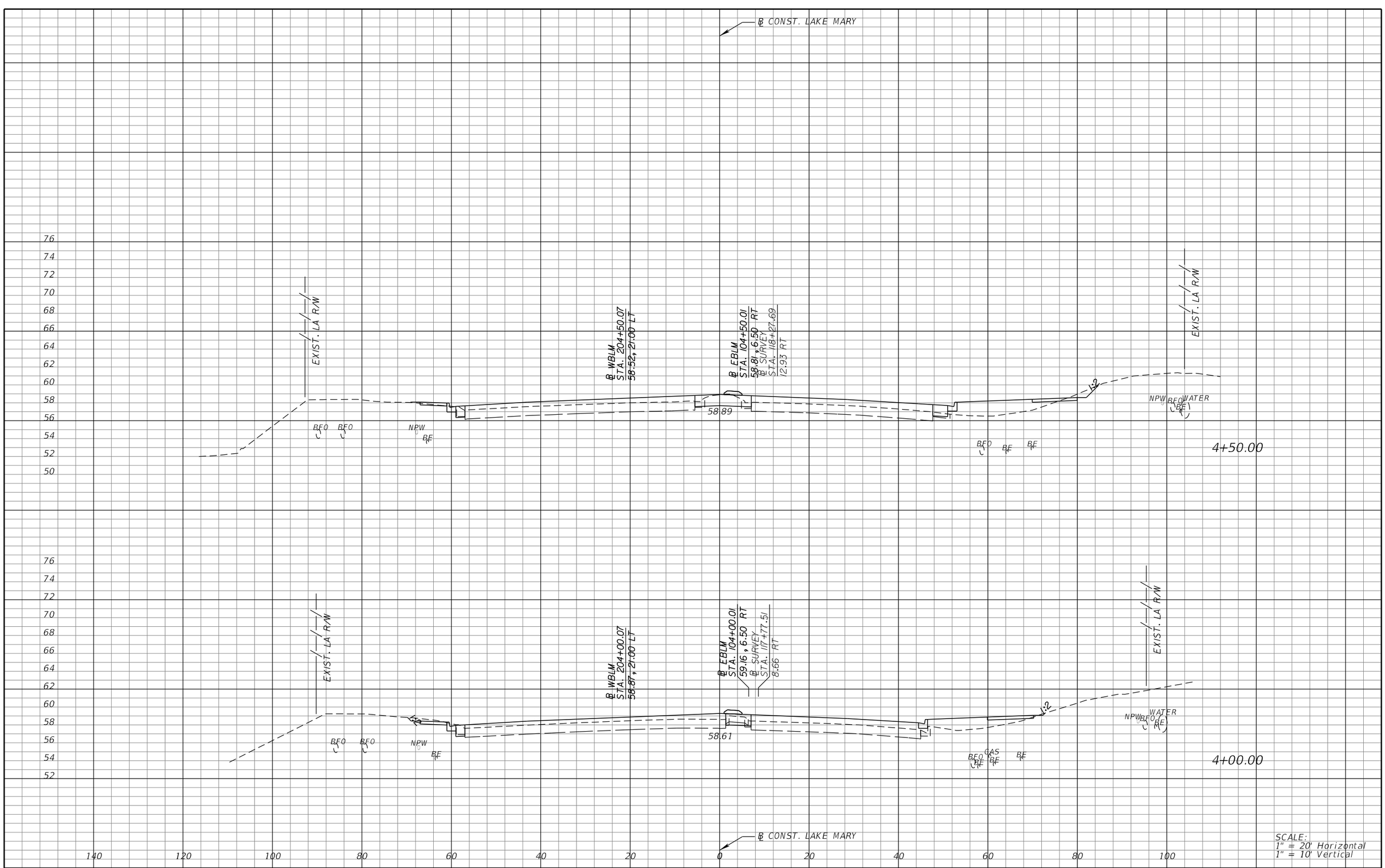

SCALE:
1" = 20' Horizontal
1" = 10' Vertical

REVISIONS			
DATE	DESCRIPTION	DATE	DESCRIPTION

MICHAEL J. QUARTETTI, P.E.
P.E. LICENSE NUMBER 45976
PARSONS BRINCKERHOFF, INC.
2202 N WEST SHORE BLVD., SUITE 300
TAMPA, FL 33607
CERTIFICATE OF AUTHORIZATION 00001462

STATE OF FLORIDA
DEPARTMENT OF TRANSPORTATION

ROAD NO.	COUNTY	FINANCIAL PROJECT ID
400	SEMINOLE	242592-4-52-01

CROSS SECTIONS
LAKE MARY BLVD.

SHEET NO. 622

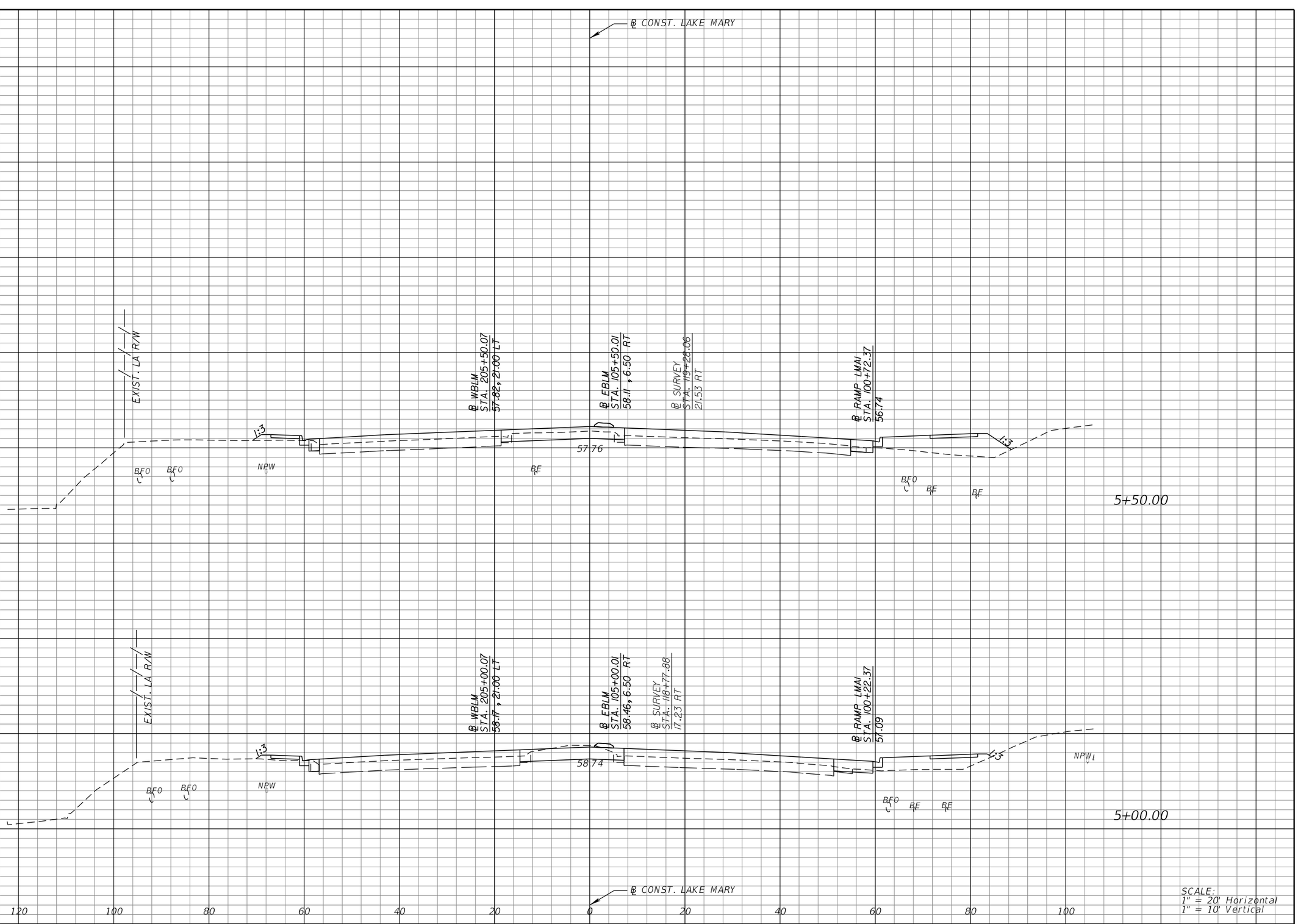

SCALE:
1" = 20' Horizontal
1" = 10' Vertical

REVISIONS			
DATE	DESCRIPTION	DATE	DESCRIPTION

MICHAEL J. QUARTETTI, P.E.
P.E. LICENSE NUMBER 45976
PARSONS BRINCKERHOFF, INC.
2202 N WEST SHORE BLVD., SUITE 300
TAMPA, FL 33607
CERTIFICATE OF AUTHORIZATION 00001462

STATE OF FLORIDA
DEPARTMENT OF TRANSPORTATION

ROAD NO.	COUNTY	FINANCIAL PROJECT ID
400	SEMINOLE	242592-4-52-01

CROSS SECTIONS
LAKE MARY BLVD.

SHEET NO. 623

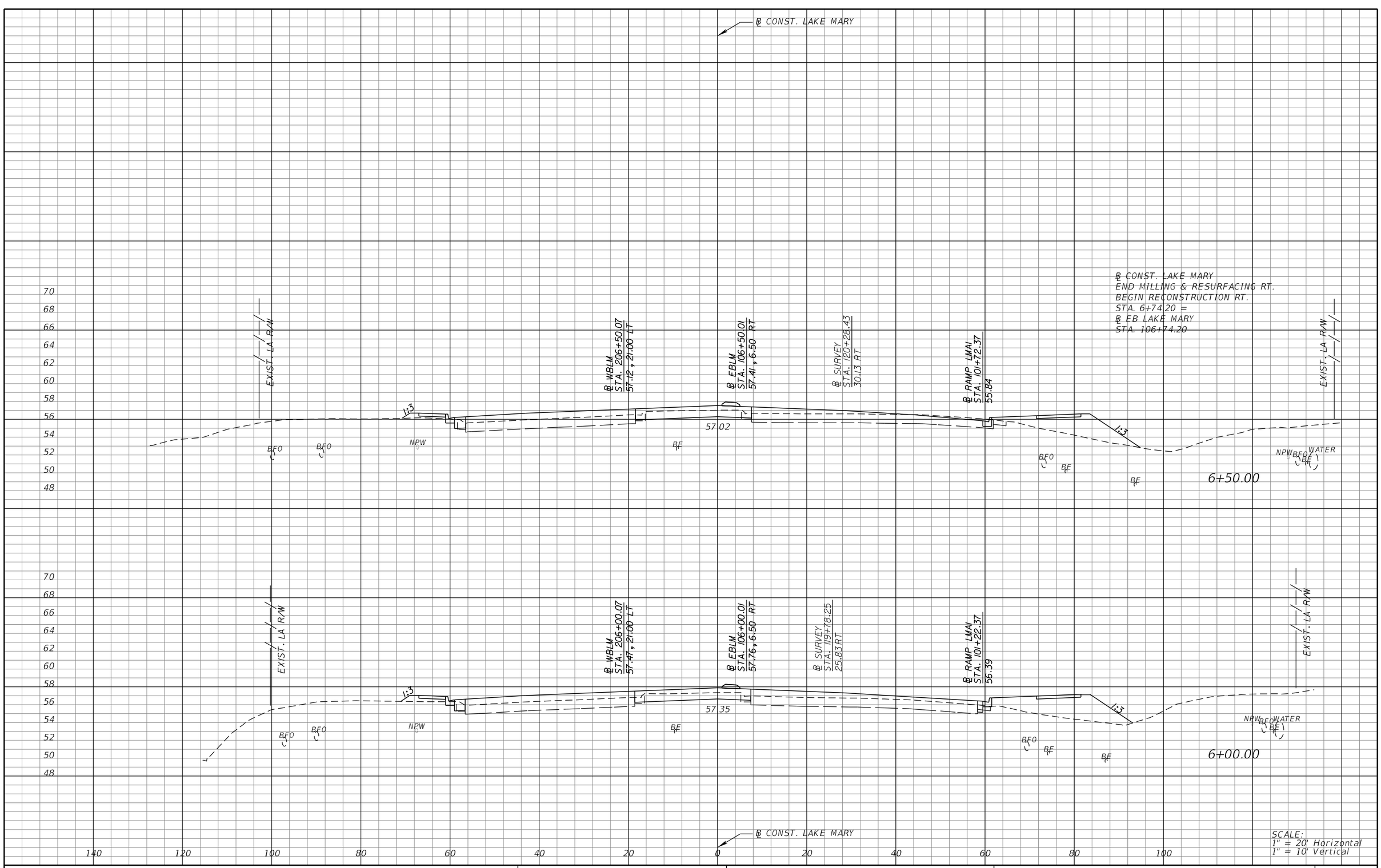

REVISIONS			
DATE	DESCRIPTION	DATE	DESCRIPTION

MICHAEL J. QUARTETTI, P.E.
P.E. LICENSE NUMBER 45976
PARSONS BRINCKERHOFF, INC.
2202 N WEST SHORE BLVD., SUITE 300
TAMPA, FL 33607
CERTIFICATE OF AUTHORIZATION 00001462

STATE OF FLORIDA
DEPARTMENT OF TRANSPORTATION

ROAD NO.	COUNTY	FINANCIAL PROJECT ID
400	SEMINOLE	242592-4-52-01

CROSS SECTIONS
LAKE MARY BLVD.

SHEET NO. 624

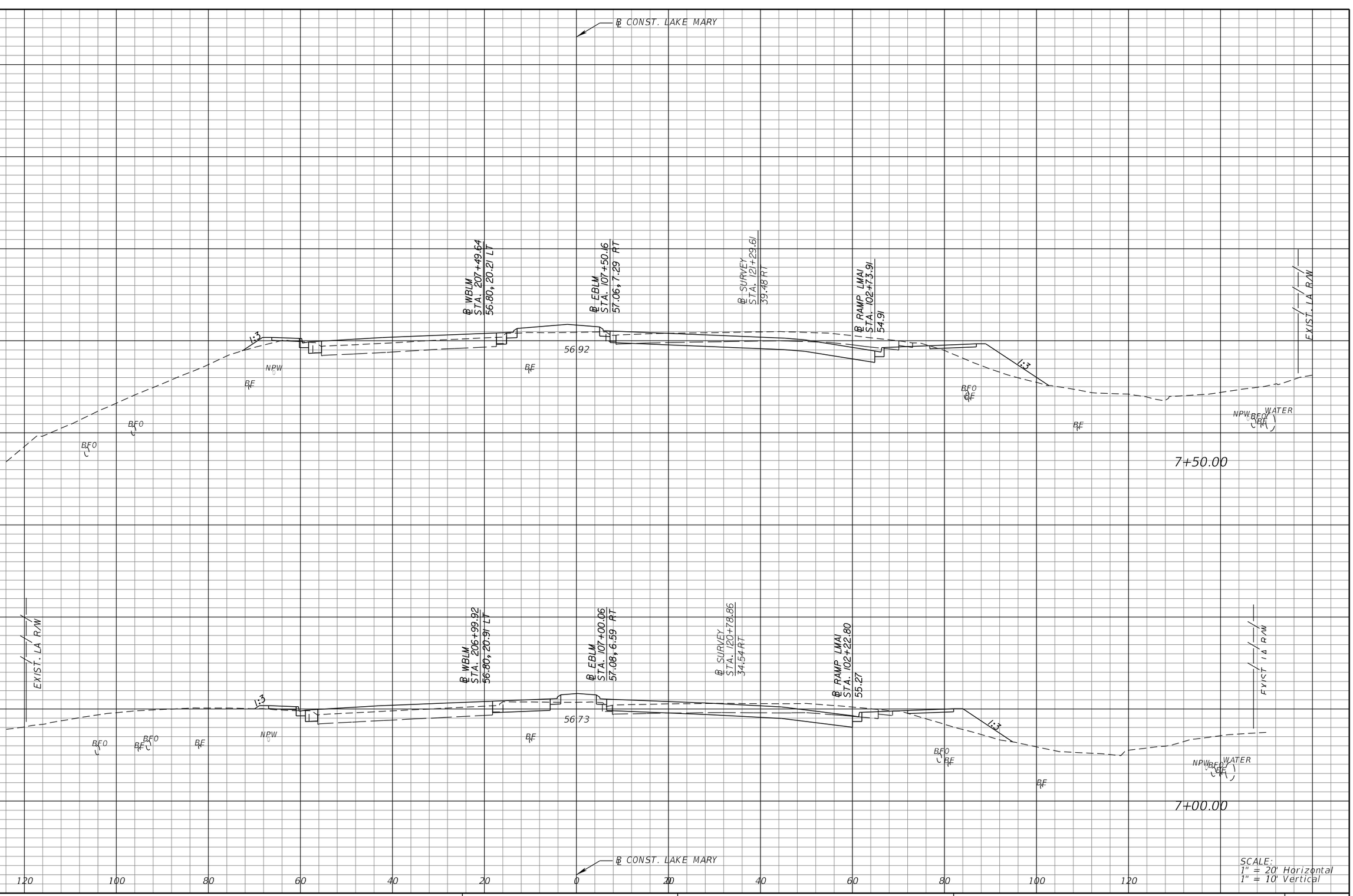

SCALE:
1" = 20' Horizontal
1" = 10' Vertical

REVISIONS			
DATE	DESCRIPTION	DATE	DESCRIPTION

MICHAEL J. QUARTETTI, P.E.
P.E. LICENSE NUMBER 45976
PARSONS BRINCKERHOFF, INC.
2202 N WEST SHORE BLVD., SUITE 300
TAMPA, FL 33607
CERTIFICATE OF AUTHORIZATION 00001462

STATE OF FLORIDA
DEPARTMENT OF TRANSPORTATION

ROAD NO.	COUNTY	FINANCIAL PROJECT ID
400	SEMINOLE	242592-4-52-01

CROSS SECTIONS
LAKE MARY BLVD.

SHEET NO. 625

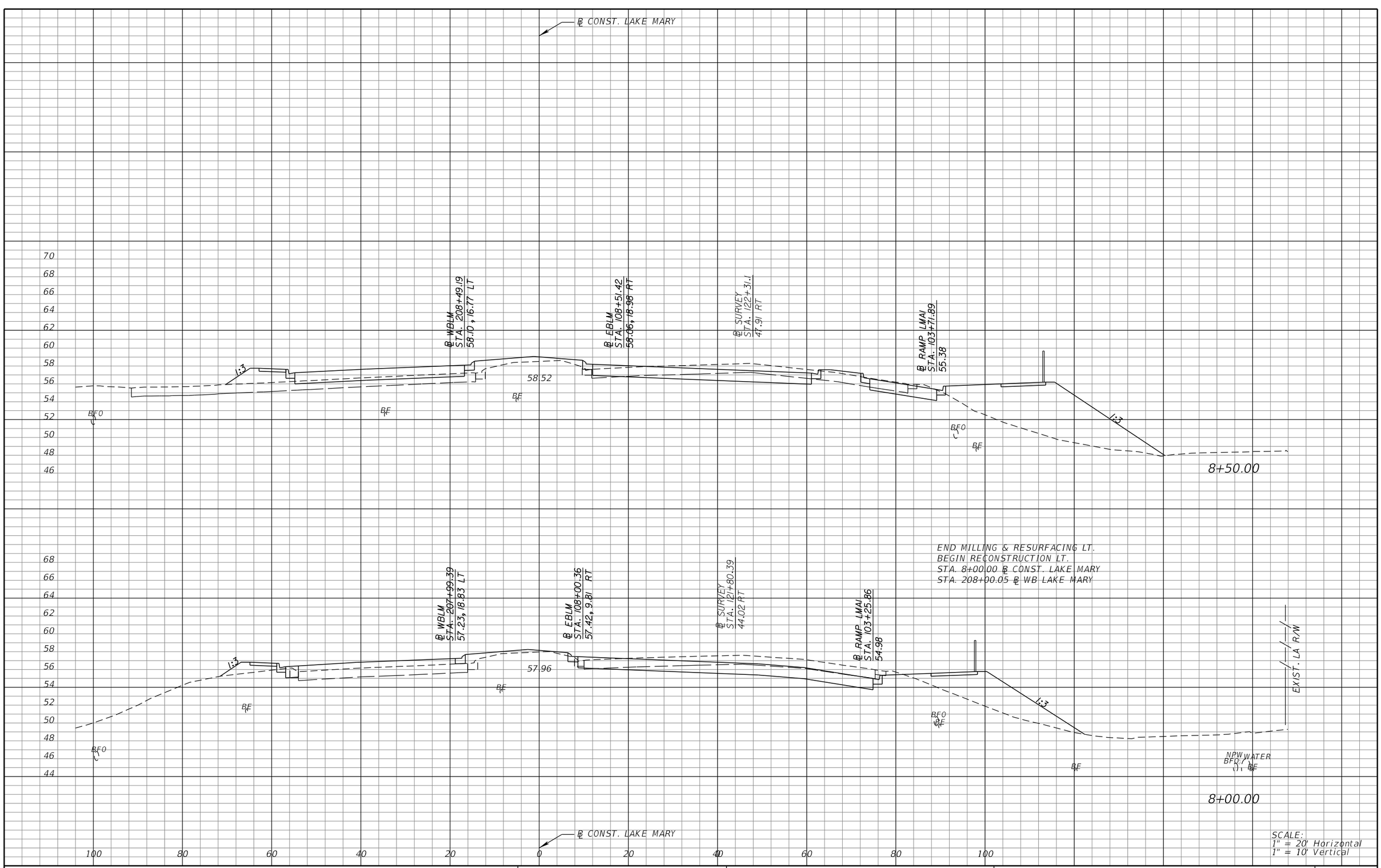

REVISIONS			
DATE	DESCRIPTION	DATE	DESCRIPTION

MICHAEL J. QUARTETTI, P.E.
P.E. LICENSE NUMBER 45976
PARSONS BRINCKERHOFF, INC.
2202 N WEST SHORE BLVD., SUITE 300
TAMPA, FL 33607
CERTIFICATE OF AUTHORIZATION 00001462

STATE OF FLORIDA
DEPARTMENT OF TRANSPORTATION

ROAD NO.	COUNTY	FINANCIAL PROJECT ID
400	SEMINOLE	242592-4-52-01

CROSS SECTIONS
LAKE MARY BLVD.

SHEET NO. 626

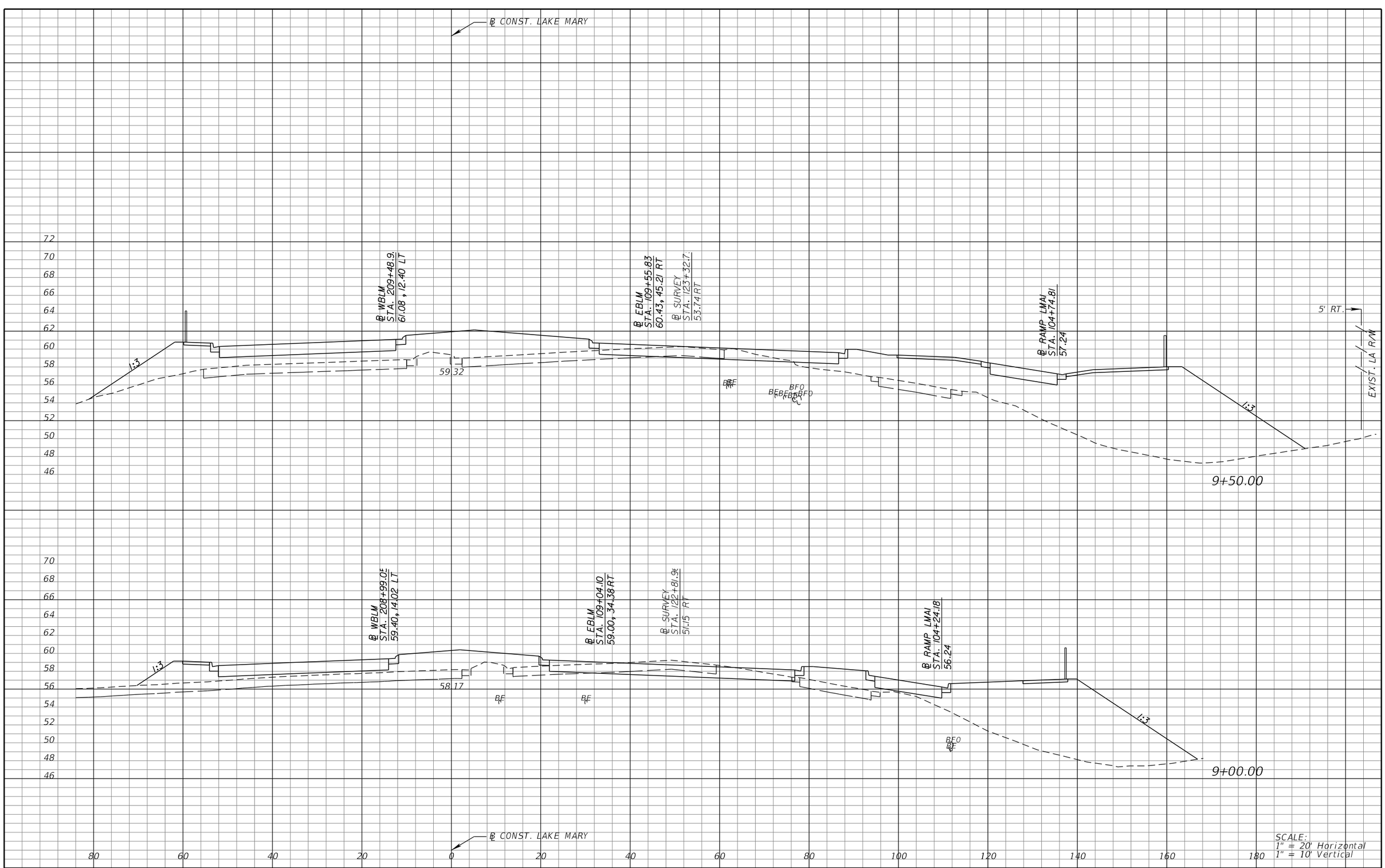

SCALE:
1" = 20' Horizontal
1" = 10' Vertical

REVISIONS			
DATE	DESCRIPTION	DATE	DESCRIPTION

MICHAEL J. QUARTETTI, P.E.
P.E. LICENSE NUMBER 45976
PARSONS BRINCKERHOFF, INC.
2202 N WEST SHORE BLVD., SUITE 300
TAMPA, FL 33607
CERTIFICATE OF AUTHORIZATION 00001462

STATE OF FLORIDA
DEPARTMENT OF TRANSPORTATION

ROAD NO.	COUNTY	FINANCIAL PROJECT ID
400	SEMINOLE	242592-4-52-01

CROSS SECTIONS
LAKE MARY BLVD.

SHEET NO. 627

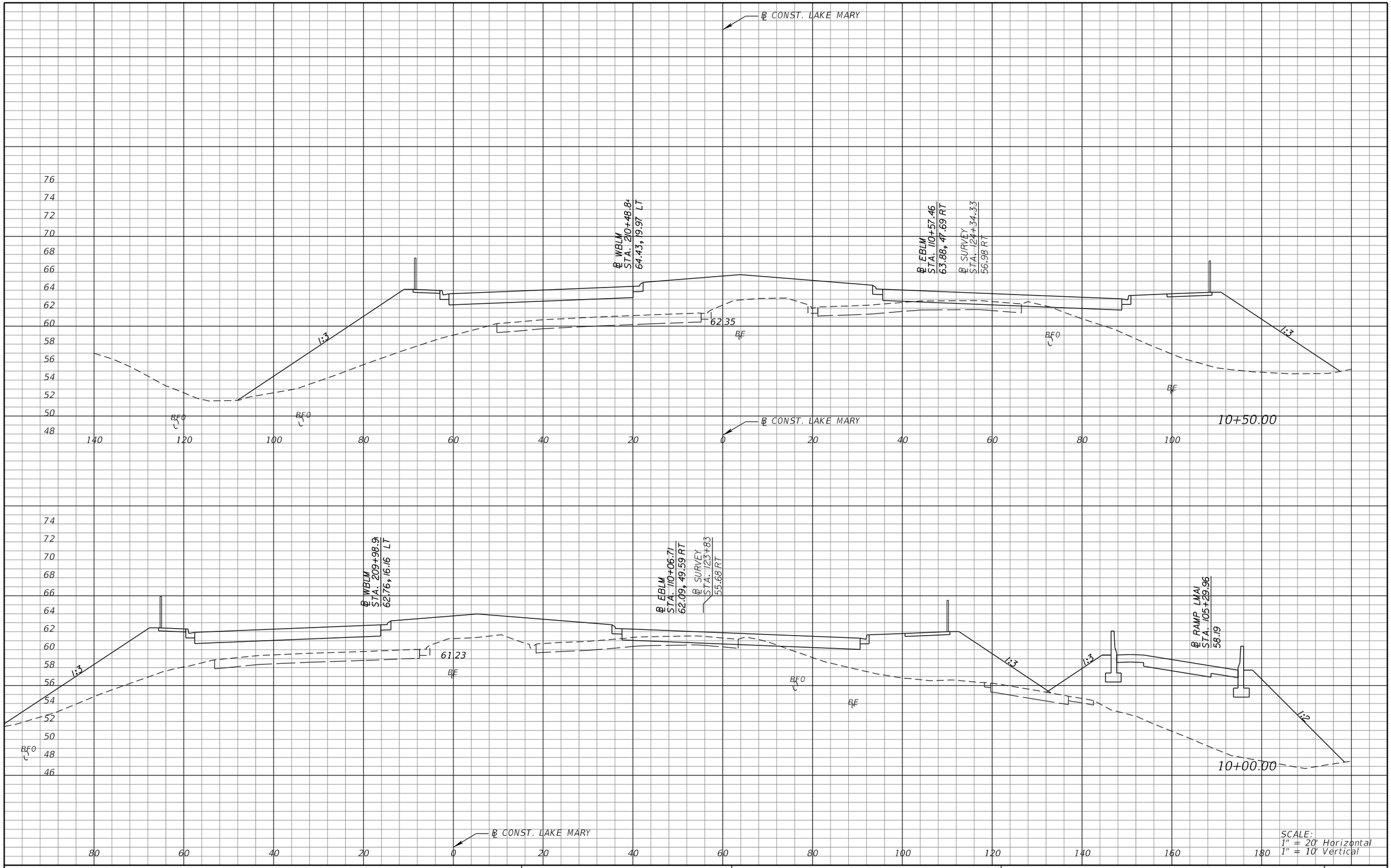

REVISIONS			
DATE	DESCRIPTION	DATE	DESCRIPTION

MICHAEL J. QUARTETTI, P.E.
P.E. LICENSE NUMBER 45976
PARSONS BRINCKERHOFF, INC.
2202 N WEST SHORE BLVD., SUITE 300
TAMPA, FL 33607
CERTIFICATE OF AUTHORIZATION 00001462

STATE OF FLORIDA
DEPARTMENT OF TRANSPORTATION

ROAD NO.	COUNTY	FINANCIAL PROJECT ID
400	SEMINOLE	242592-4-52-01

CROSS SECTIONS
LAKE MARY BLVD.

SHEET NO. 628

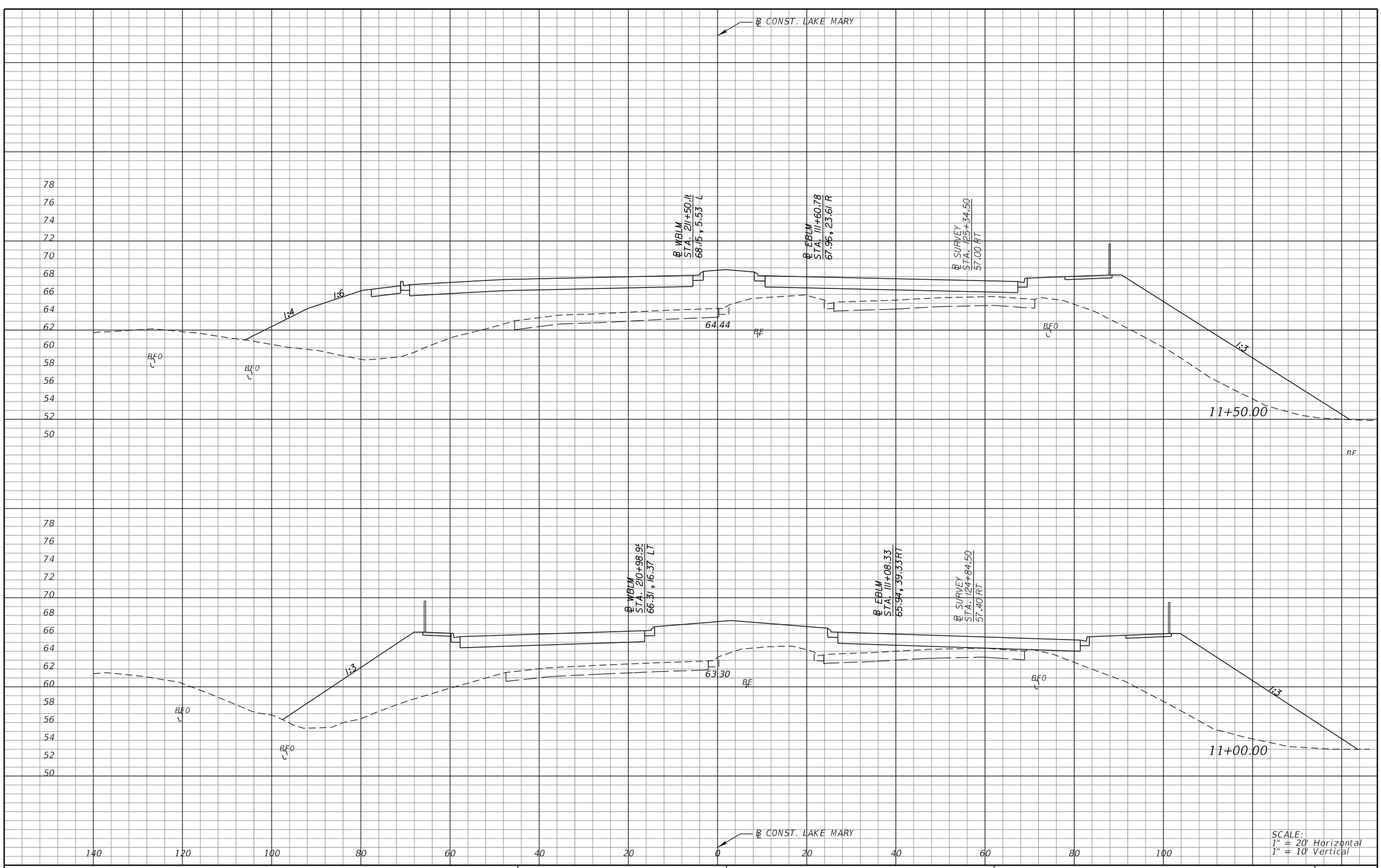

SCALE:
1" = 20' Horizontal
1" = 10' Vertical

REVISIONS			
DATE	DESCRIPTION	DATE	DESCRIPTION

MICHAEL J. QUARTETTI, P.E.
P.E. LICENSE NUMBER 45976
PARSONS BRINCKERHOFF, INC.
2202 N WEST SHORE BLVD., SUITE 300
TAMPA, FL 33607
CERTIFICATE OF AUTHORIZATION 00001462

STATE OF FLORIDA
DEPARTMENT OF TRANSPORTATION

ROAD NO.	COUNTY	FINANCIAL PROJECT ID
400	SEMINOLE	242592-4-52-01

CROSS SECTIONS
LAKE MARY BLVD.

SHEET NO. 629

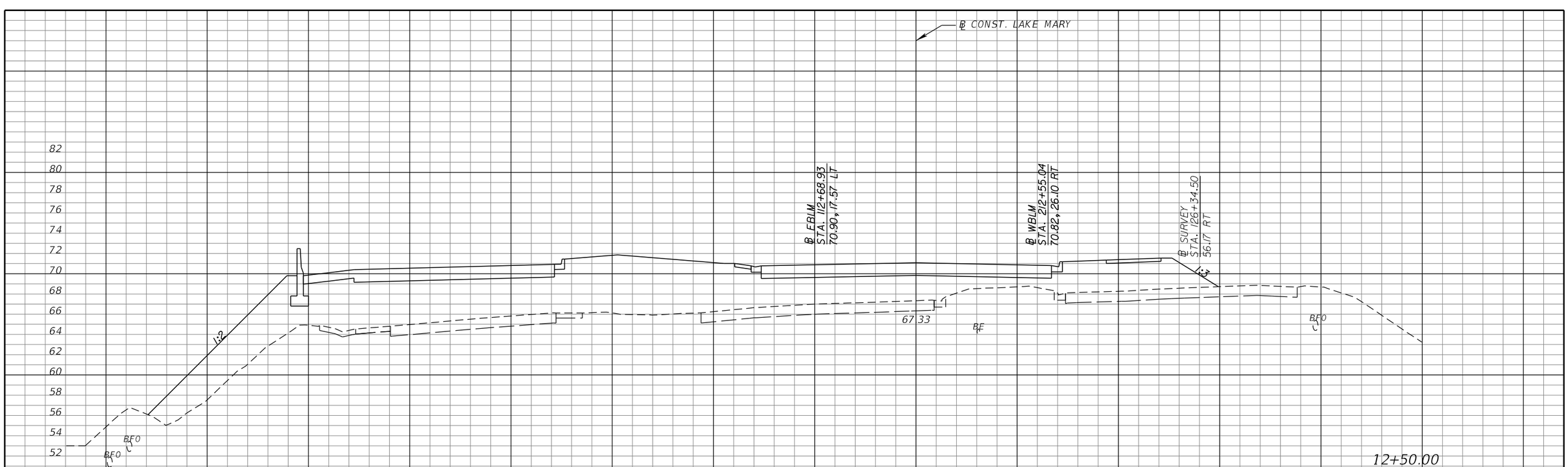

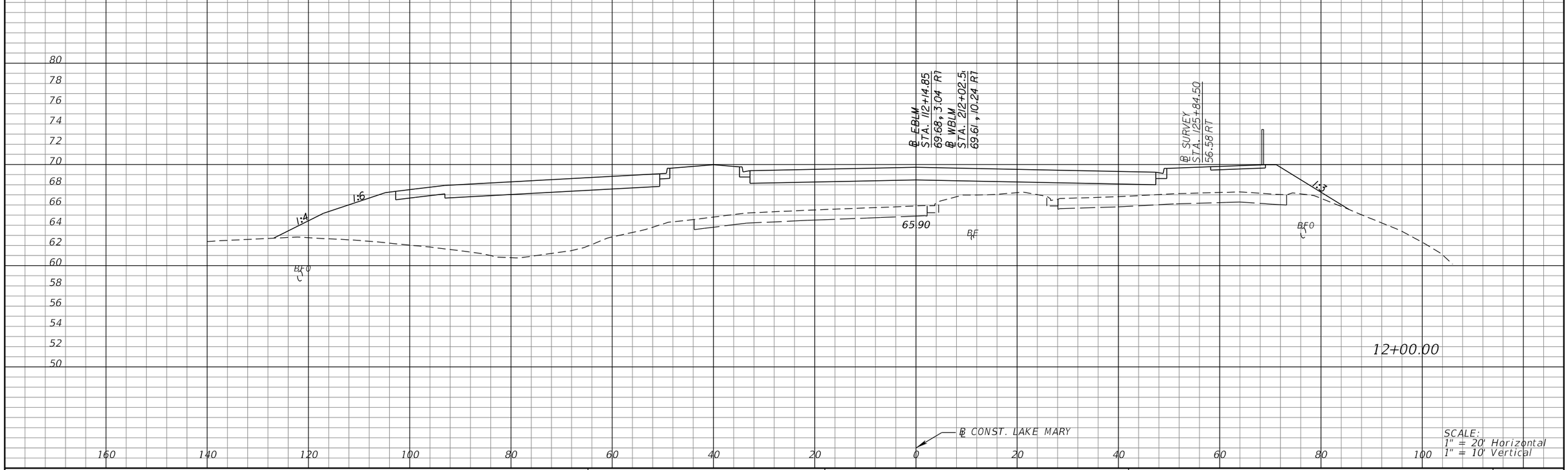

REVISIONS			
DATE	DESCRIPTION	DATE	DESCRIPTION

MICHAEL J. QUARTETTI, P.E.
P.E. LICENSE NUMBER 45976
PARSONS BRINCKERHOFF, INC.
2202 N WEST SHORE BLVD., SUITE 300
TAMPA, FL 33607
CERTIFICATE OF AUTHORIZATION 00001462

STATE OF FLORIDA
DEPARTMENT OF TRANSPORTATION

ROAD NO.	COUNTY	FINANCIAL PROJECT ID
400	SEMINOLE	242592-4-52-01

CROSS SECTIONS
LAKE MARY BLVD.

SHEET NO. 630

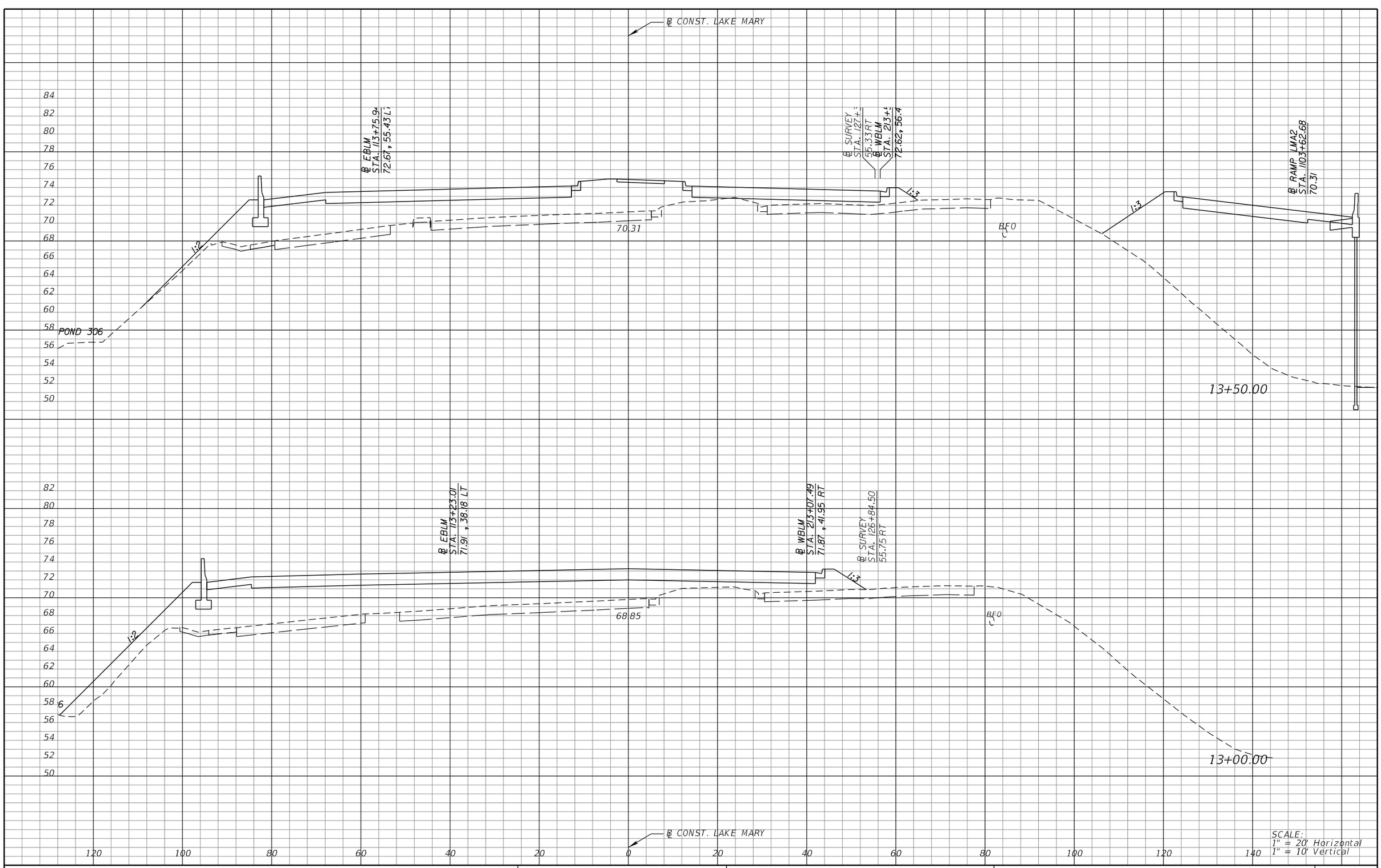

REVISIONS			
DATE	DESCRIPTION	DATE	DESCRIPTION

MICHAEL J. QUARTETTI, P.E.
P.E. LICENSE NUMBER 45976
PARSONS BRINCKERHOFF, INC.
2202 N WEST SHORE BLVD., SUITE 300
TAMPA, FL 33607
CERTIFICATE OF AUTHORIZATION 00001462

STATE OF FLORIDA
DEPARTMENT OF TRANSPORTATION

ROAD NO.	COUNTY	FINANCIAL PROJECT ID
400	SEMINOLE	242592-4-52-01

CROSS SECTIONS
LAKE MARY BLVD.

SHEET NO. 631

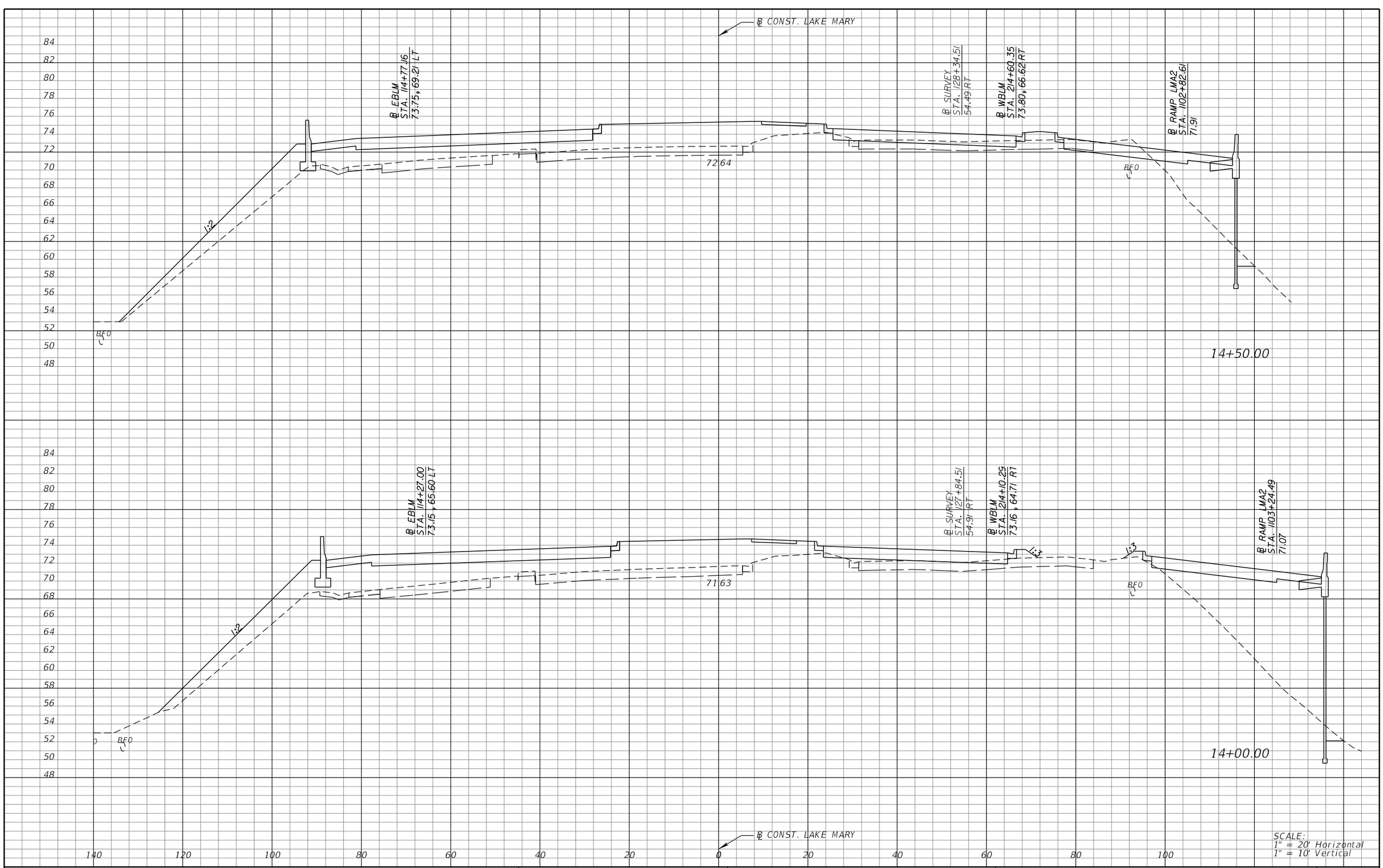

SCALE:
1" = 20' Horizontal
1" = 10' Vertical

REVISIONS			
DATE	DESCRIPTION	DATE	DESCRIPTION

MICHAEL J. QUARTETTI, P.E.
P.E. LICENSE NUMBER 45976
PARSONS BRINCKERHOFF, INC.
2202 N WEST SHORE BLVD., SUITE 300
TAMPA, FL 33607
CERTIFICATE OF AUTHORIZATION 00001462

STATE OF FLORIDA
DEPARTMENT OF TRANSPORTATION

ROAD NO.	COUNTY	FINANCIAL PROJECT ID
400	SEMINOLE	242592-4-52-01

CROSS SECTIONS
LAKE MARY BLVD.

SHEET NO.
632

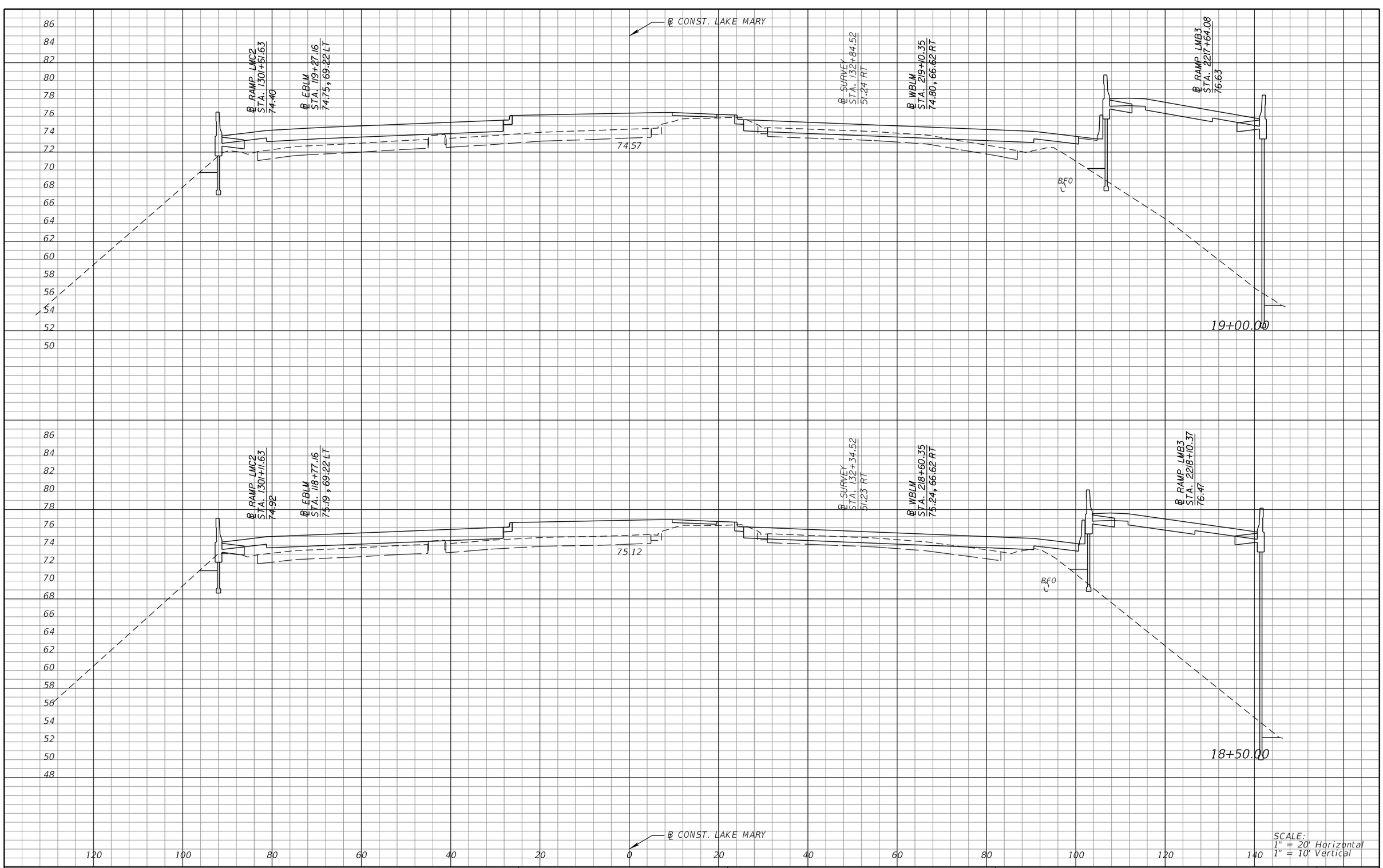

REVISIONS			
DATE	DESCRIPTION	DATE	DESCRIPTION

MICHAEL J. QUARTETTI, P.E.
P.E. LICENSE NUMBER 45976
PARSONS BRINCKERHOFF, INC.
2202 N WEST SHORE BLVD., SUITE 300
TAMPA, FL 33607
CERTIFICATE OF AUTHORIZATION 00001462

STATE OF FLORIDA
DEPARTMENT OF TRANSPORTATION

ROAD NO.	COUNTY	FINANCIAL PROJECT ID
400	SEMINOLE	242592-4-52-01

CROSS SECTIONS
LAKE MARY BLVD.

SHEET NO. 633

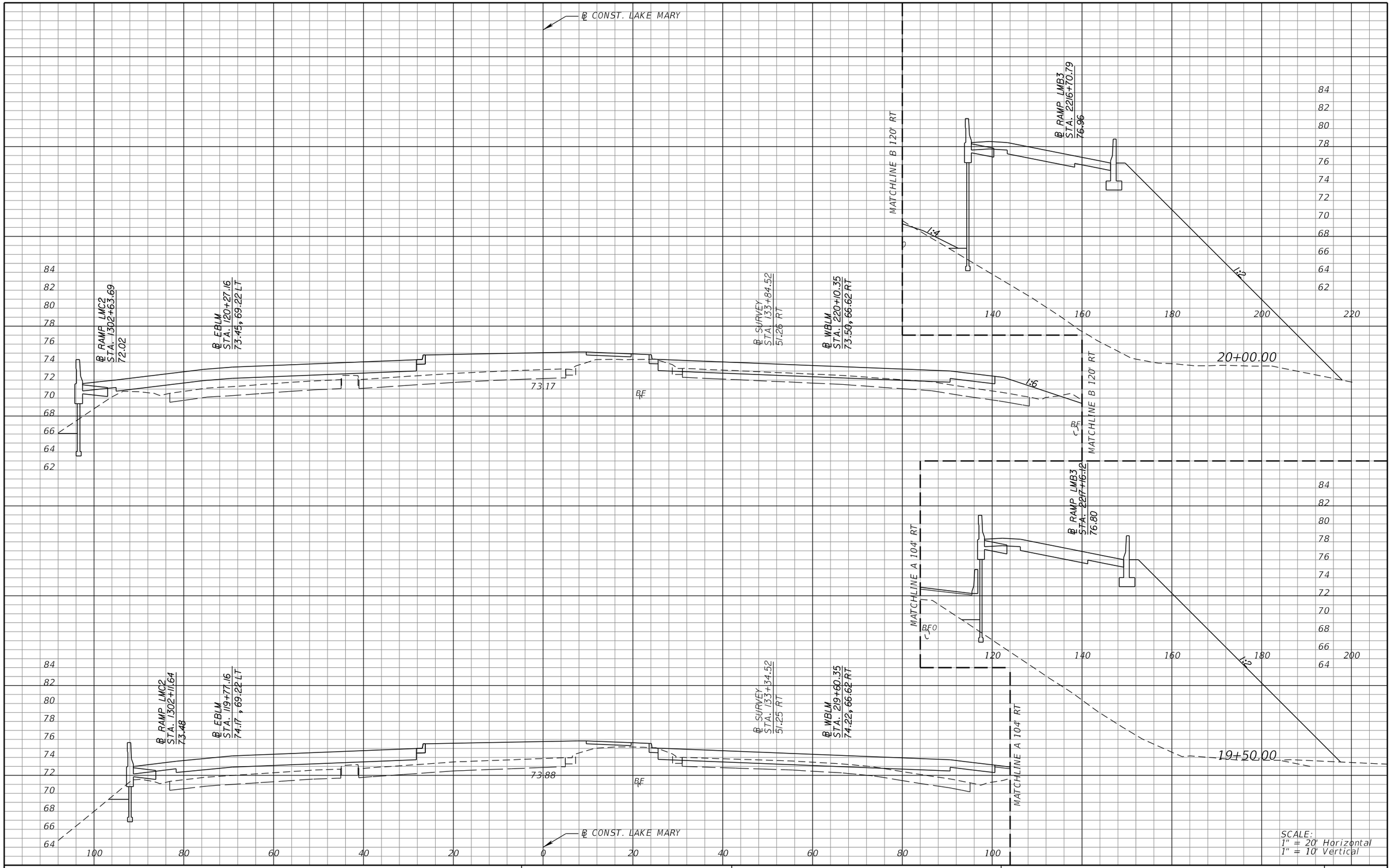

REVISIONS			
DATE	DESCRIPTION	DATE	DESCRIPTION

MICHAEL J. QUARTETTI, P.E.
P.E. LICENSE NUMBER 45976
PARSONS BRINCKERHOFF, INC.
2202 N WEST SHORE BLVD., SUITE 300
TAMPA, FL 33607
CERTIFICATE OF AUTHORIZATION 00001462

STATE OF FLORIDA
DEPARTMENT OF TRANSPORTATION

ROAD NO.	COUNTY	FINANCIAL PROJECT ID
400	SEMINOLE	242592-4-52-01

CROSS SECTIONS
LAKE MARY BLVD.

SHEET NO. 634

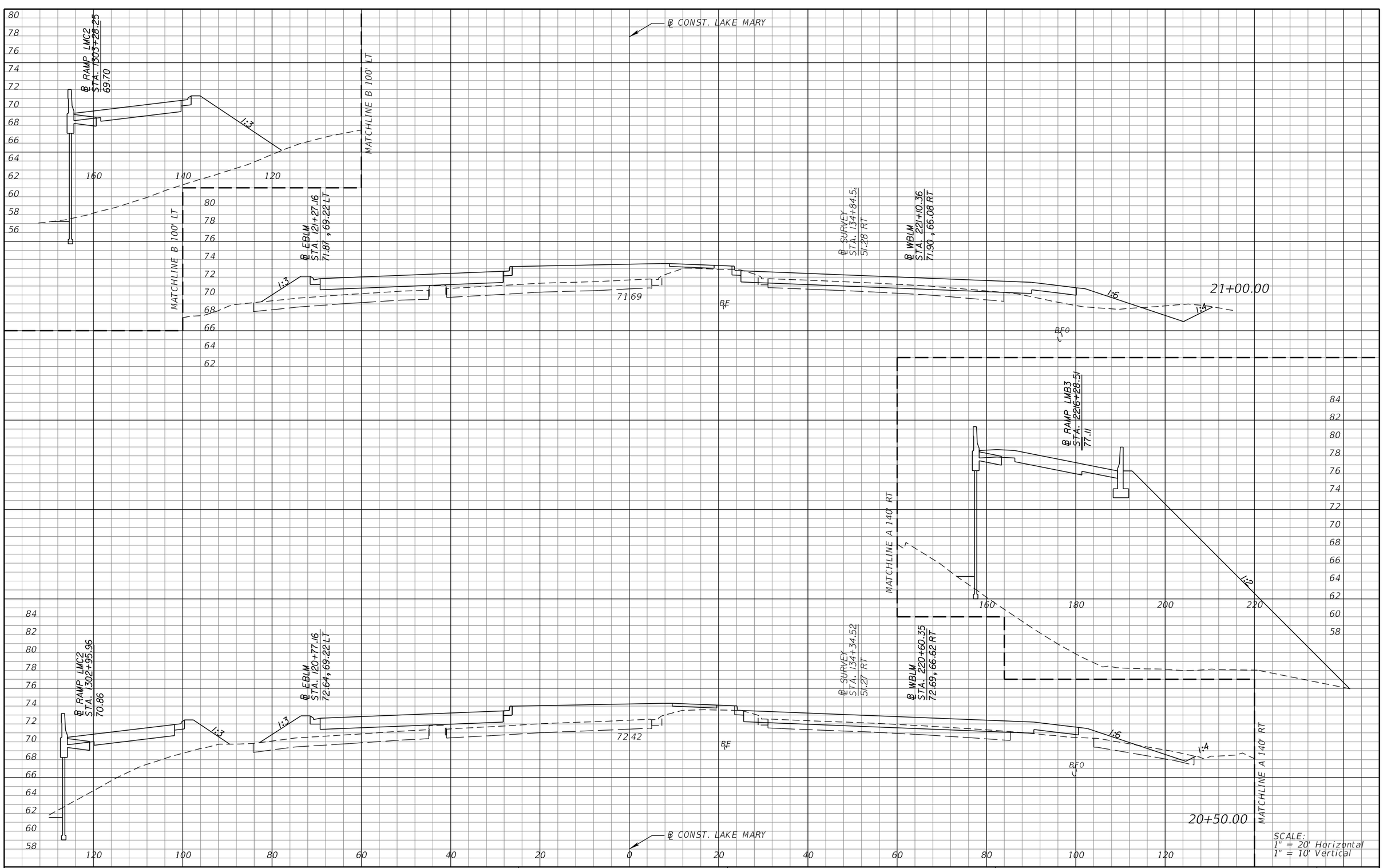

SCALE:
1" = 20' Horizontal
1" = 10' Vertical

REVISIONS			
DATE	DESCRIPTION	DATE	DESCRIPTION

MICHAEL J. QUARTETTI, P.E.
P.E. LICENSE NUMBER 45976
PARSONS BRINCKERHOFF, INC.
2202 N WEST SHORE BLVD., SUITE 300
TAMPA, FL 33607
CERTIFICATE OF AUTHORIZATION 00001462

STATE OF FLORIDA
DEPARTMENT OF TRANSPORTATION

ROAD NO.	COUNTY	FINANCIAL PROJECT ID
400	SEMINOLE	242592-4-52-01

CROSS SECTIONS
LAKE MARY BLVD.

SHEET NO.
635



REVISIONS			
DATE	DESCRIPTION	DATE	DESCRIPTION

MICHAEL J. QUARTETTI, P.E.
P.E. LICENSE NUMBER 45976
PARSONS BRINCKERHOFF, INC.
2202 N WEST SHORE BLVD., SUITE 300
TAMPA, FL 33607
CERTIFICATE OF AUTHORIZATION 00001462

STATE OF FLORIDA
DEPARTMENT OF TRANSPORTATION

ROAD NO.	COUNTY	FINANCIAL PROJECT ID
400	SEMINOLE	242592-4-52-01

CROSS SECTIONS
LAKE MARY BLVD.

SHEET NO. 636

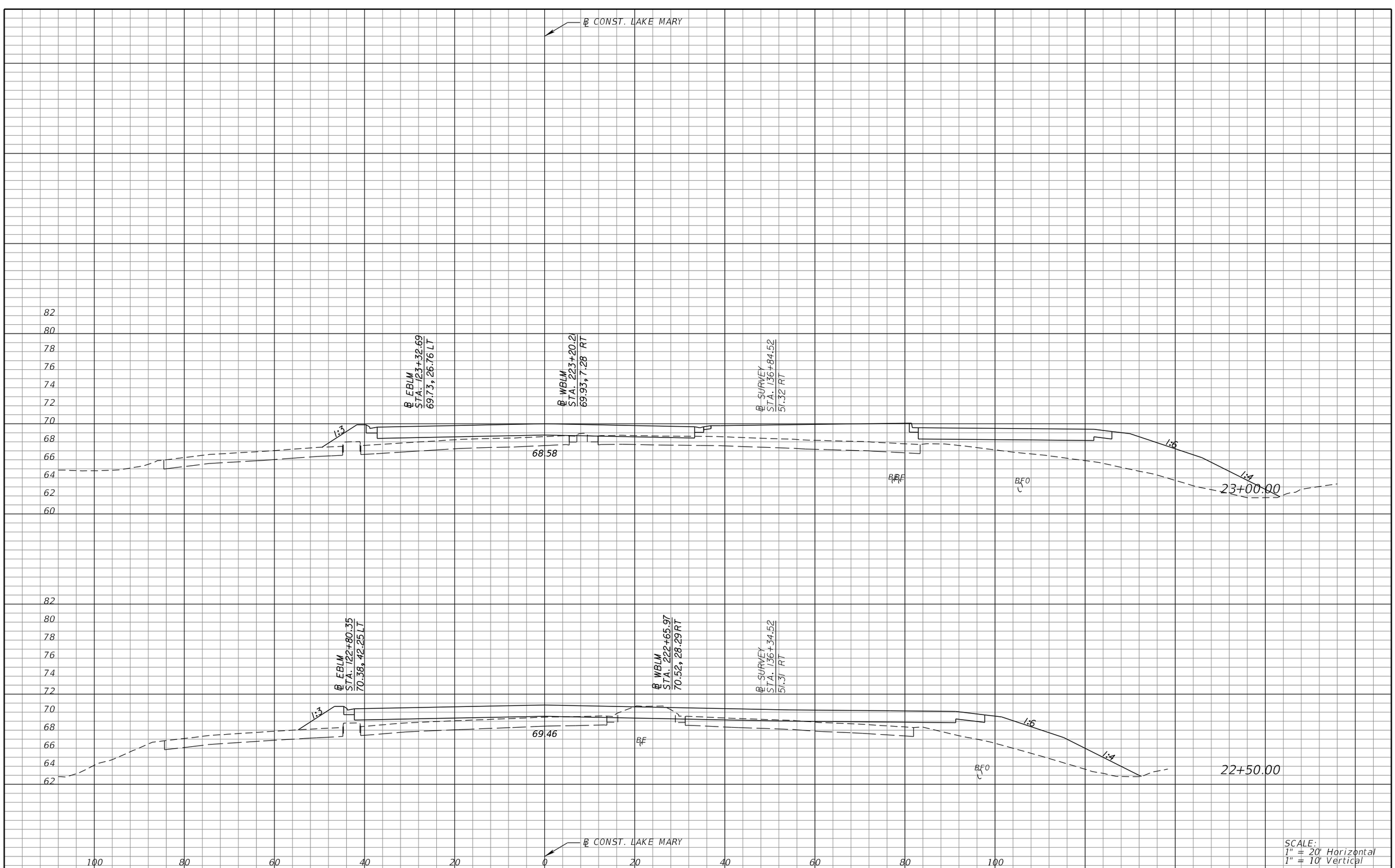

SCALE:
1" = 20' Horizontal
1" = 10' Vertical

REVISIONS			
DATE	DESCRIPTION	DATE	DESCRIPTION

MICHAEL J. QUARTETTI, P.E.
P.E. LICENSE NUMBER 45976
PARSONS BRINCKERHOFF, INC.
2202 N WEST SHORE BLVD., SUITE 300
TAMPA, FL 33607
CERTIFICATE OF AUTHORIZATION 00001462

STATE OF FLORIDA
DEPARTMENT OF TRANSPORTATION

ROAD NO.	COUNTY	FINANCIAL PROJECT ID
400	SEMINOLE	242592-4-52-01

CROSS SECTIONS
LAKE MARY BLVD.

SHEET NO. 637

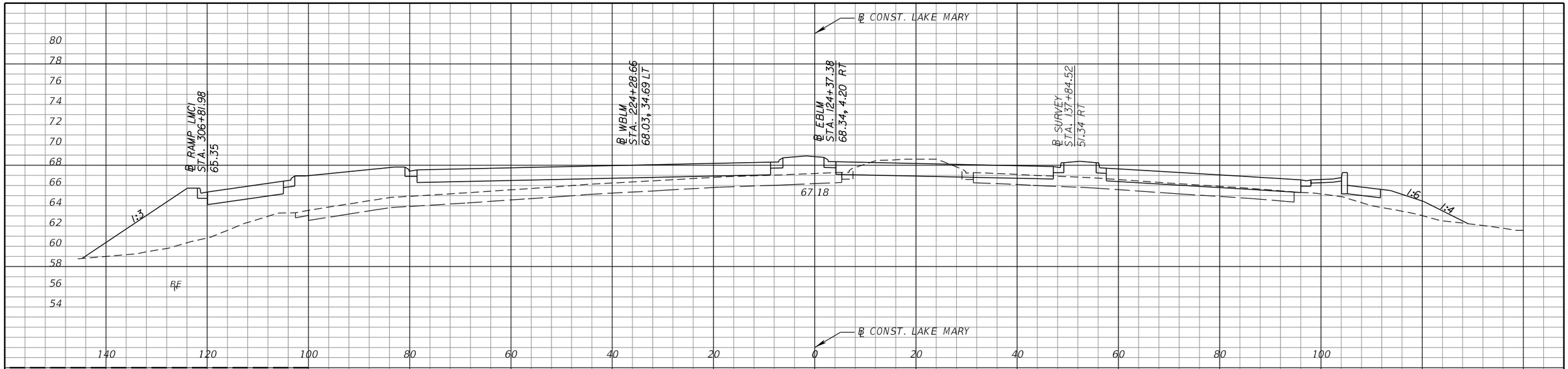

REVISIONS			
DATE	DESCRIPTION	DATE	DESCRIPTION

MICHAEL J. QUARTETTI, P.E.
P.E. LICENSE NUMBER 45976
PARSONS BRINCKERHOFF, INC.
2202 N WEST SHORE BLVD., SUITE 300
TAMPA, FL 33607
CERTIFICATE OF AUTHORIZATION 00001462

STATE OF FLORIDA
DEPARTMENT OF TRANSPORTATION

ROAD NO.	COUNTY	FINANCIAL PROJECT ID
400	SEMINOLE	242592-4-52-01

CROSS SECTIONS
LAKE MARY BLVD.

SHEET NO. 638

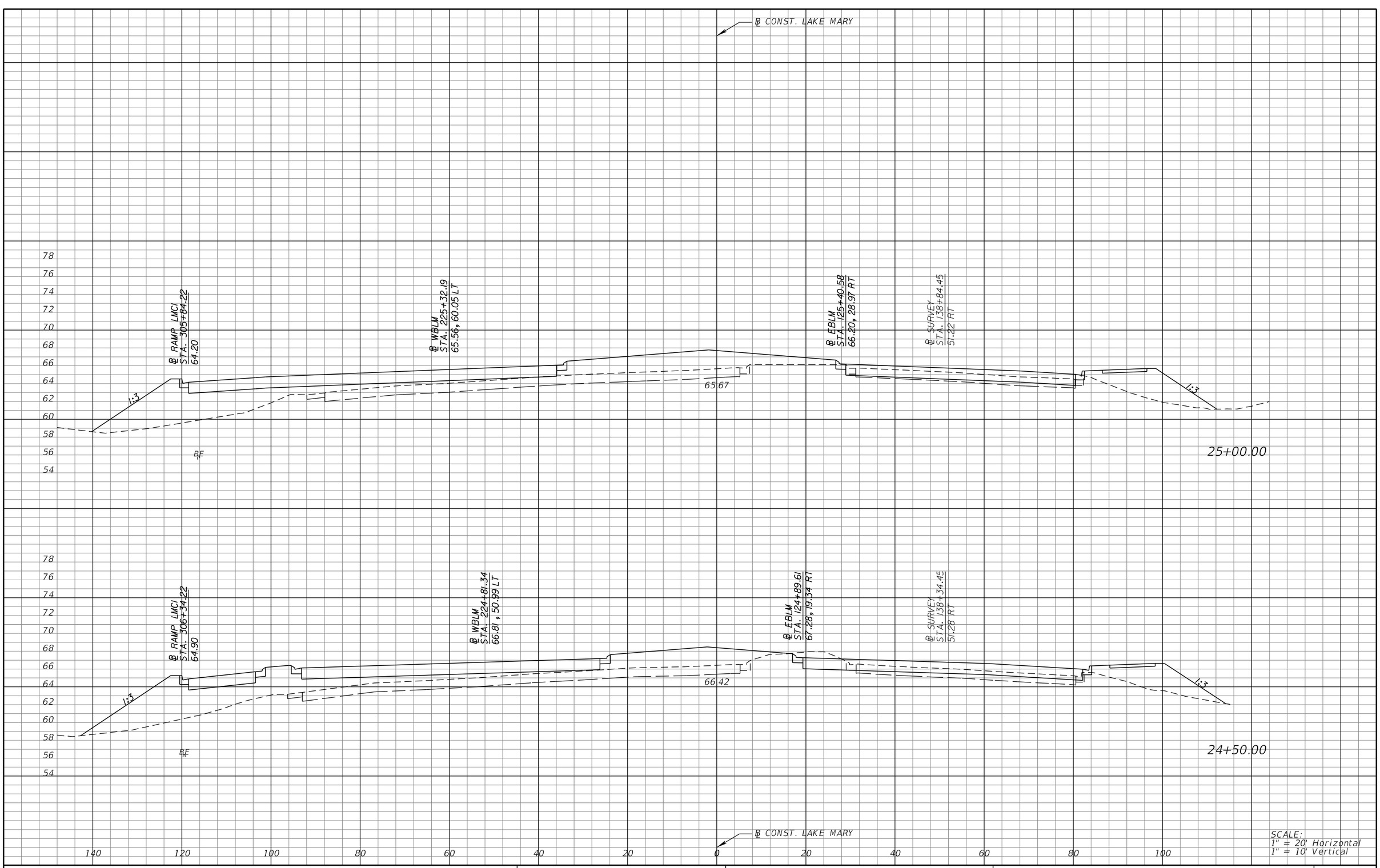

SCALE:
1" = 20' Horizontal
1" = 10' Vertical

REVISIONS			
DATE	DESCRIPTION	DATE	DESCRIPTION

MICHAEL J. QUARTETTI, P.E.
P.E. LICENSE NUMBER 45976
PARSONS BRINCKERHOFF, INC.
2202 N WEST SHORE BLVD., SUITE 300
TAMPA, FL 33607
CERTIFICATE OF AUTHORIZATION 00001462

STATE OF FLORIDA
DEPARTMENT OF TRANSPORTATION

ROAD NO.	COUNTY	FINANCIAL PROJECT ID
400	SEMINOLE	242592-4-52-01

CROSS SECTIONS
LAKE MARY BLVD.

SHEET NO. 639

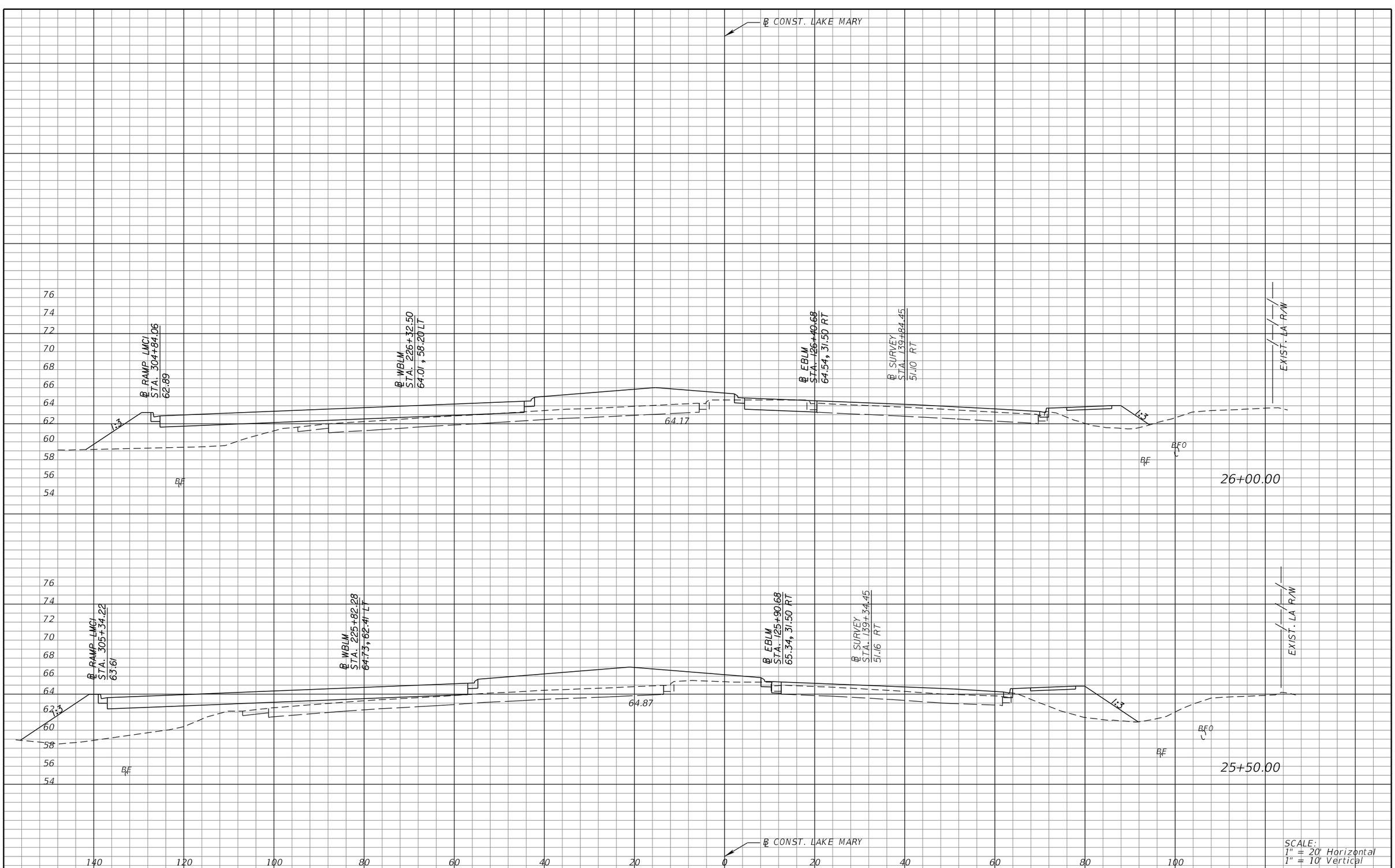

REVISIONS			
DATE	DESCRIPTION	DATE	DESCRIPTION

MICHAEL J. QUARTETTI, P.E.
P.E. LICENSE NUMBER 45976
PARSONS BRINCKERHOFF, INC.
2202 N WEST SHORE BLVD., SUITE 300
TAMPA, FL 33607
CERTIFICATE OF AUTHORIZATION 00001462

STATE OF FLORIDA
DEPARTMENT OF TRANSPORTATION

ROAD NO.	COUNTY	FINANCIAL PROJECT ID
400	SEMINOLE	242592-4-52-01

CROSS SECTIONS
LAKE MARY BLVD.

SHEET NO. 640

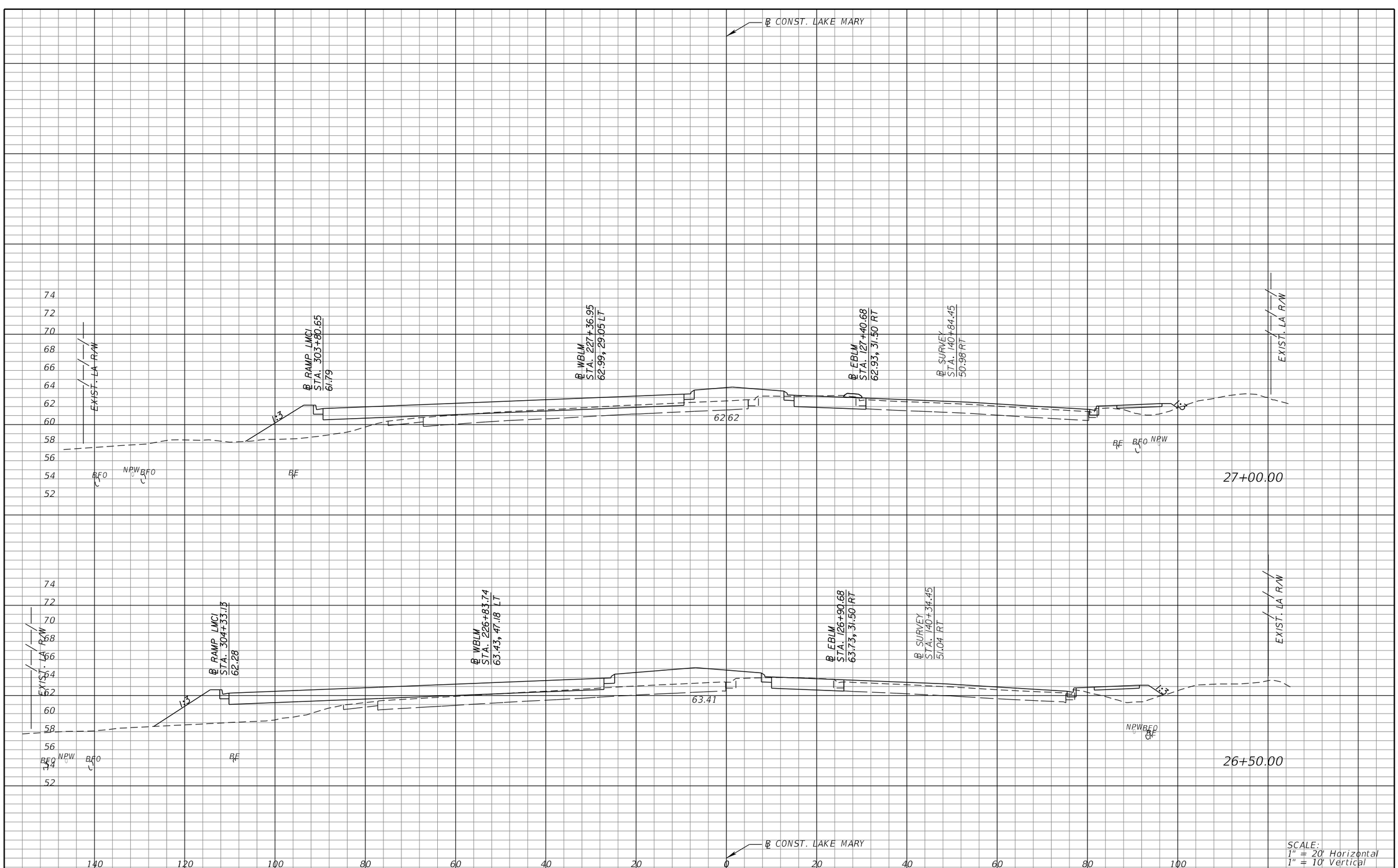

SCALE:
1" = 20' Horizontal
1" = 10' Vertical

REVISIONS			
DATE	DESCRIPTION	DATE	DESCRIPTION

MICHAEL J. QUARTETTI, P.E.
P.E. LICENSE NUMBER 45976
PARSONS BRINCKERHOFF, INC.
2202 N WEST SHORE BLVD., SUITE 300
TAMPA, FL 33607
CERTIFICATE OF AUTHORIZATION 00001462

STATE OF FLORIDA
DEPARTMENT OF TRANSPORTATION

ROAD NO.	COUNTY	FINANCIAL PROJECT ID
400	SEMINOLE	242592-4-52-01

CROSS SECTIONS
LAKE MARY BLVD.

SHEET NO. 641

℄ CONST. LAKE MARY

END RECONSTRUCTION RT.
BEGIN MILLING & RESURFACING RT.
STA. 28+20.00 ℄ CONST. LAKE MARY

74
72
70
68
66
64
62
60
58
56
54
52

EXIST. LA R/W

℄ RAMP LMCI
STA. 302+76.44
60.63

℄ WBLM
STA. 228+40.23
61.87 , 4.32 LT

℄ EBLM
STA. 128+40.68
61.33 , 31.50 RT

℄ SURVEY
STA. 141+84.45
50.86 RT

EXIST. R/W

1:3

61.16

BFO NPW BFO

BF

BF BFO NPW

28+00.00

74
72
70
68
66
64
62
60
58
56
54
52

EXIST. LA R/W

℄ RAMP LMCI
STA. 303+27.53
61.31

℄ WBLM
STA. 227+89.39
62.50, 13.36 LT

℄ EBLM
STA. 127+90.68
62.12 , 31.50 RT

℄ SURVEY
STA. 141+34.45
50.92 RT

EXIST. LA R/W

1:3

61.90

BFO NPW BFO

BF

BF BFO NPW

27+50.00

℄ CONST. LAKE MARY

140 120 100 80 60 40 20 0 20 40 60 80 100

SCALE:
1" = 20' Horizontal
1" = 10' Vertical

REVISIONS			
DATE	DESCRIPTION	DATE	DESCRIPTION

MICHAEL J. QUARTETTI, P.E.
P.E. LICENSE NUMBER 45976
PARSONS BRINCKERHOFF, INC.
2202 N WEST SHORE BLVD., SUITE 300
TAMPA, FL 33607
CERTIFICATE OF AUTHORIZATION 00001462

STATE OF FLORIDA
DEPARTMENT OF TRANSPORTATION

ROAD NO.	COUNTY	FINANCIAL PROJECT ID
400	SEMINOLE	242592-4-52-01

CROSS SECTIONS
LAKE MARY BLVD.

SHEET NO. 642

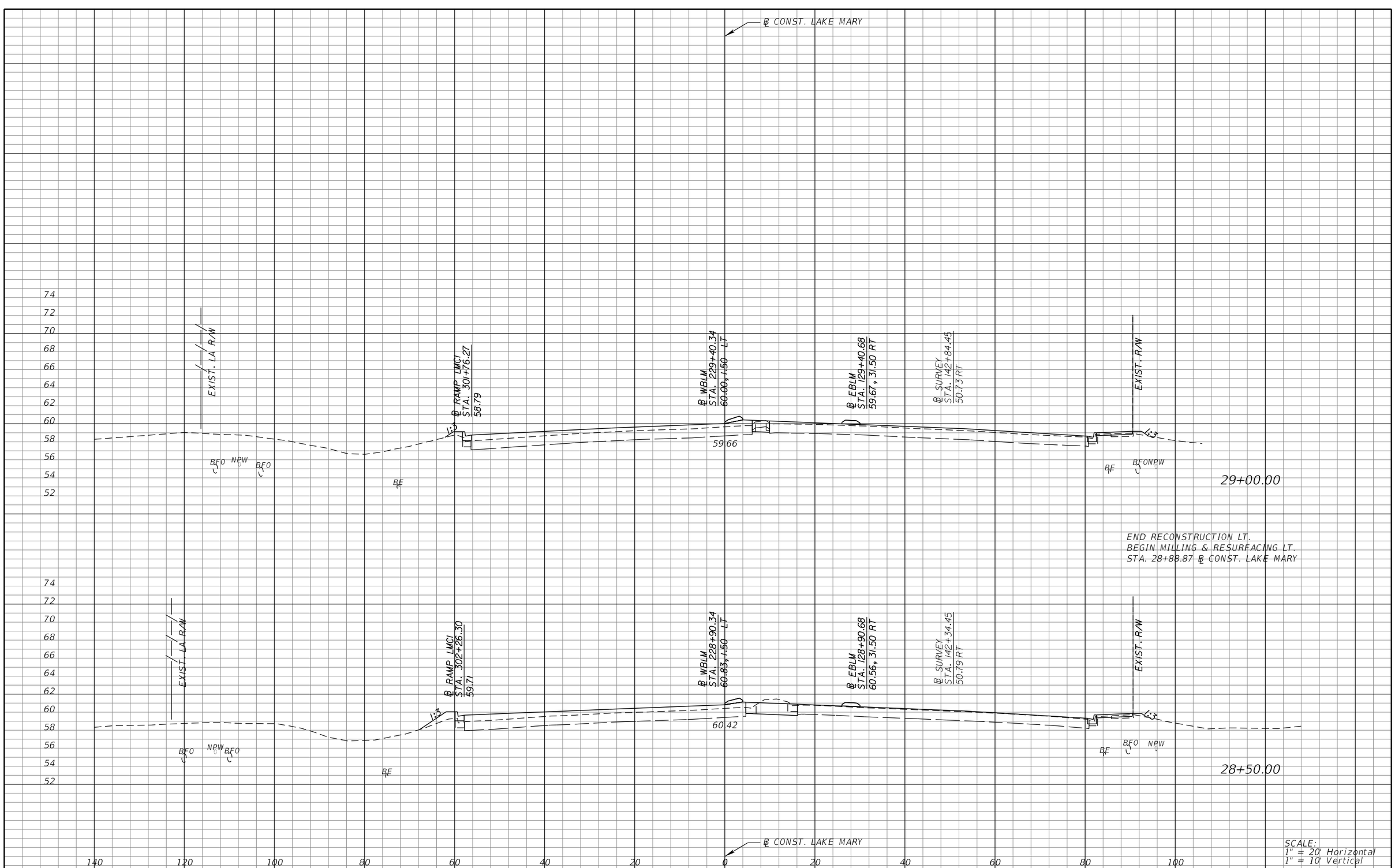

SCALE:
1" = 20' Horizontal
1" = 10' Vertical

REVISIONS			
DATE	DESCRIPTION	DATE	DESCRIPTION

MICHAEL J. QUARTETTI, P.E.
P.E. LICENSE NUMBER 45976
PARSONS BRINCKERHOFF, INC.
2202 N WEST SHORE BLVD., SUITE 300
TAMPA, FL 33607
CERTIFICATE OF AUTHORIZATION 00001462

STATE OF FLORIDA
DEPARTMENT OF TRANSPORTATION

ROAD NO.	COUNTY	FINANCIAL PROJECT ID
400	SEMINOLE	242592-4-52-01

CROSS SECTIONS
LAKE MARY BLVD.

SHEET NO. 643

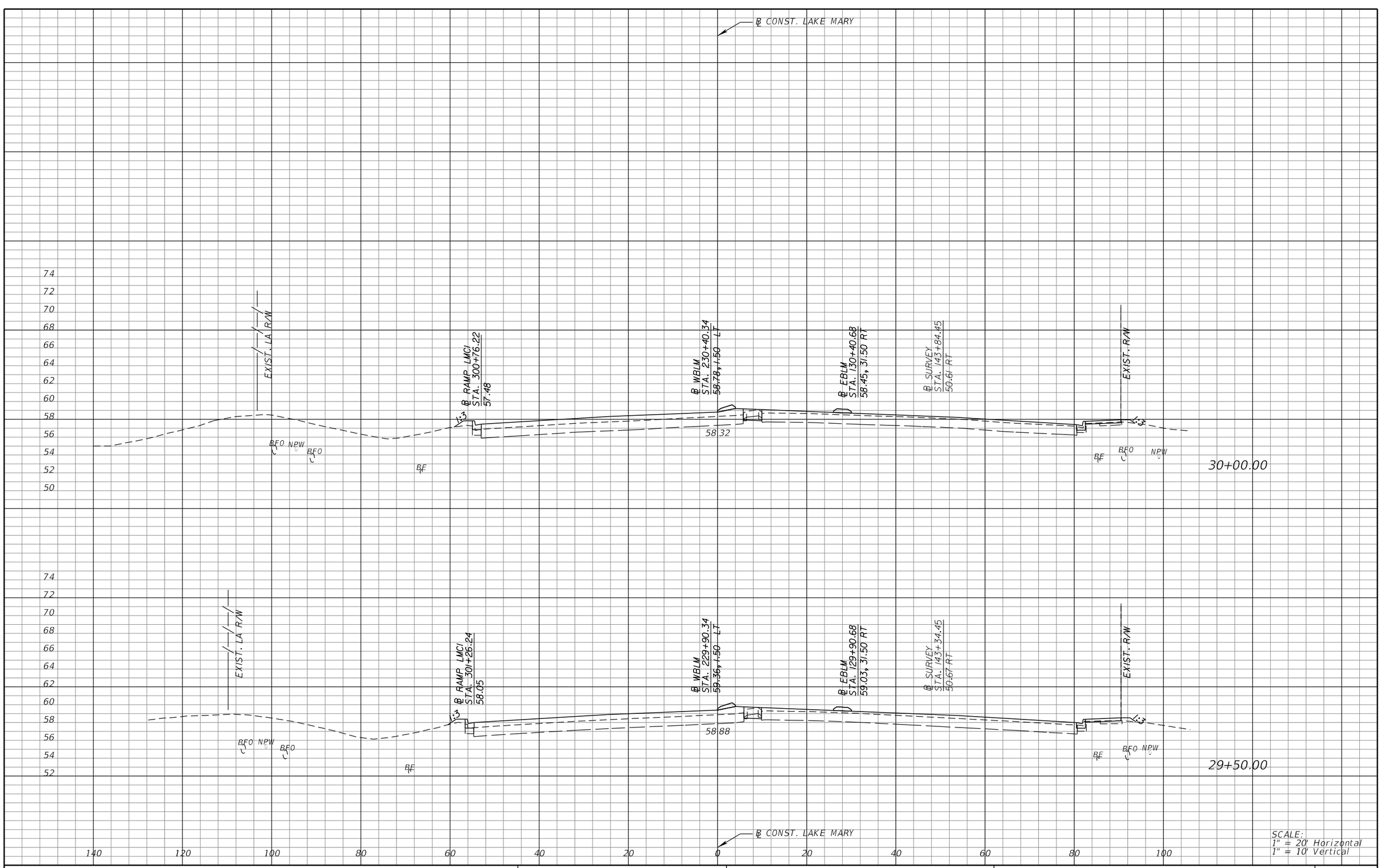

SCALE:
1" = 20' Horizontal
1" = 10' Vertical

REVISIONS

DATE	DESCRIPTION	DATE	DESCRIPTION

MICHAEL J. QUARTETTI, P.E.
P.E. LICENSE NUMBER 45976
PARSONS BRINCKERHOFF, INC.
2202 N WEST SHORE BLVD., SUITE 300
TAMPA, FL 33607
CERTIFICATE OF AUTHORIZATION 00001462

STATE OF FLORIDA
DEPARTMENT OF TRANSPORTATION

ROAD NO.	COUNTY	FINANCIAL PROJECT ID
400	SEMINOLE	242592-4-52-01

CROSS SECTIONS
LAKE MARY BLVD.

SHEET NO. 644

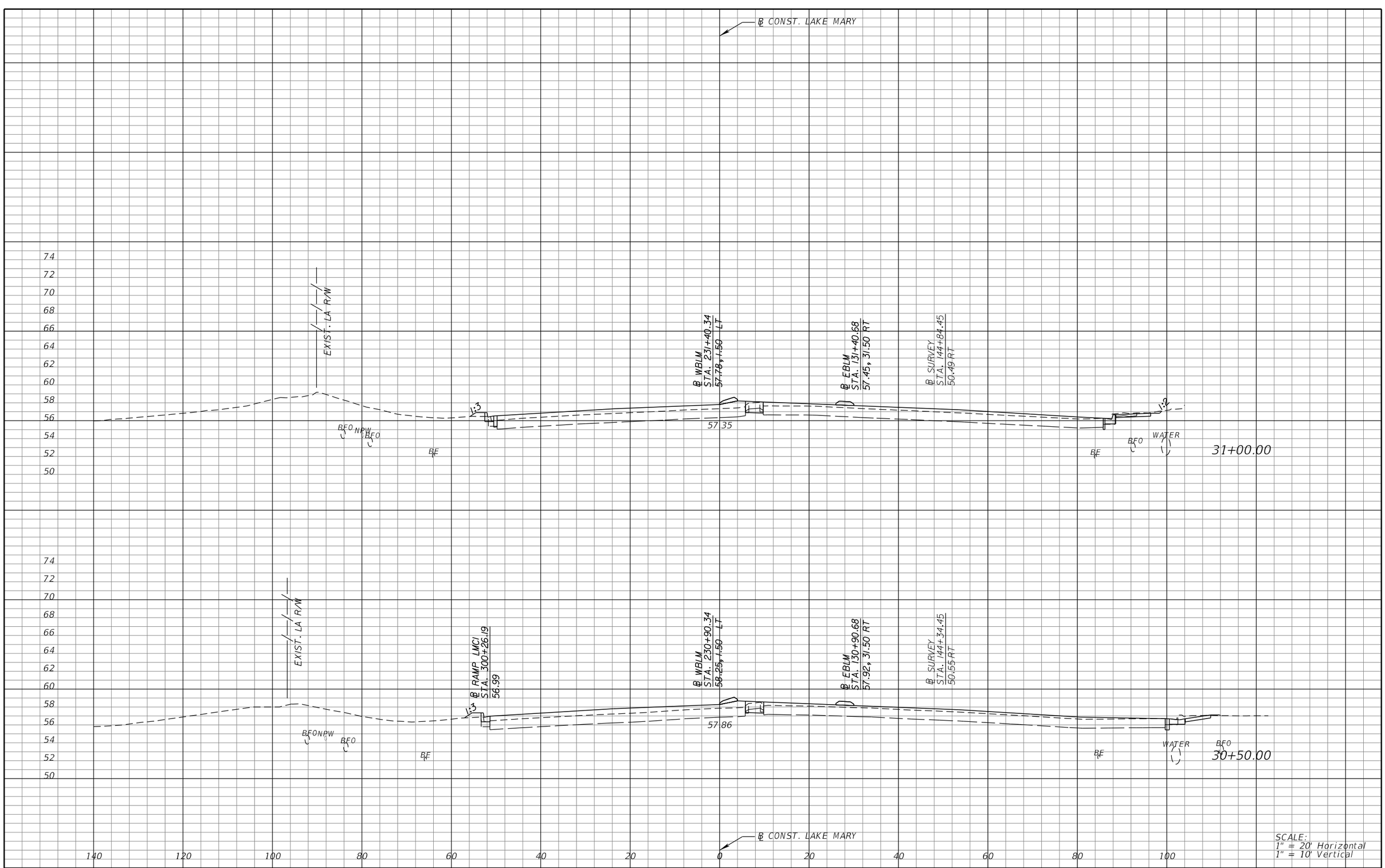

SCALE:
1" = 20' Horizontal
1" = 10' Vertical

REVISIONS			
DATE	DESCRIPTION	DATE	DESCRIPTION

MICHAEL J. QUARTETTI, P.E.
P.E. LICENSE NUMBER 45976
PARSONS BRINCKERHOFF, INC.
2202 N WEST SHORE BLVD., SUITE 300
TAMPA, FL 33607
CERTIFICATE OF AUTHORIZATION 00001462

STATE OF FLORIDA
DEPARTMENT OF TRANSPORTATION

ROAD NO.	COUNTY	FINANCIAL PROJECT ID
400	SEMINOLE	242592-4-52-01

CROSS SECTIONS
LAKE MARY BLVD.

SHEET NO. 645

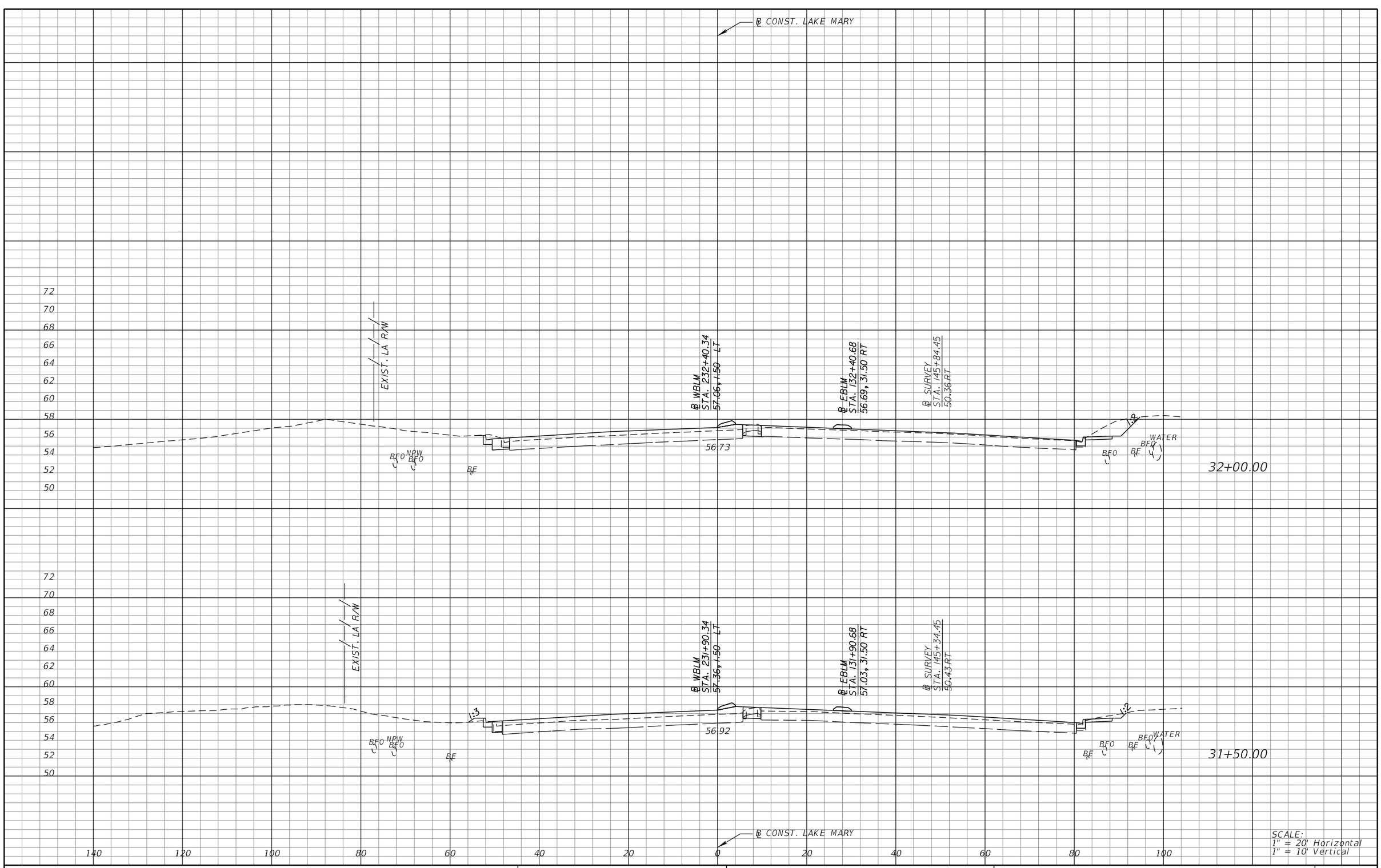

SCALE:
1" = 20' Horizontal
1" = 10' Vertical

REVISIONS			
DATE	DESCRIPTION	DATE	DESCRIPTION

MICHAEL J. QUARTETTI, P.E.
P.E. LICENSE NUMBER 45976
PARSONS BRINCKERHOFF, INC.
2202 N WEST SHORE BLVD., SUITE 300
TAMPA, FL 33607
CERTIFICATE OF AUTHORIZATION 00001462

STATE OF FLORIDA
DEPARTMENT OF TRANSPORTATION

ROAD NO.	COUNTY	FINANCIAL PROJECT ID
400	SEMINOLE	242592-4-52-01

CROSS SECTIONS
LAKE MARY BLVD.

SHEET NO. 646

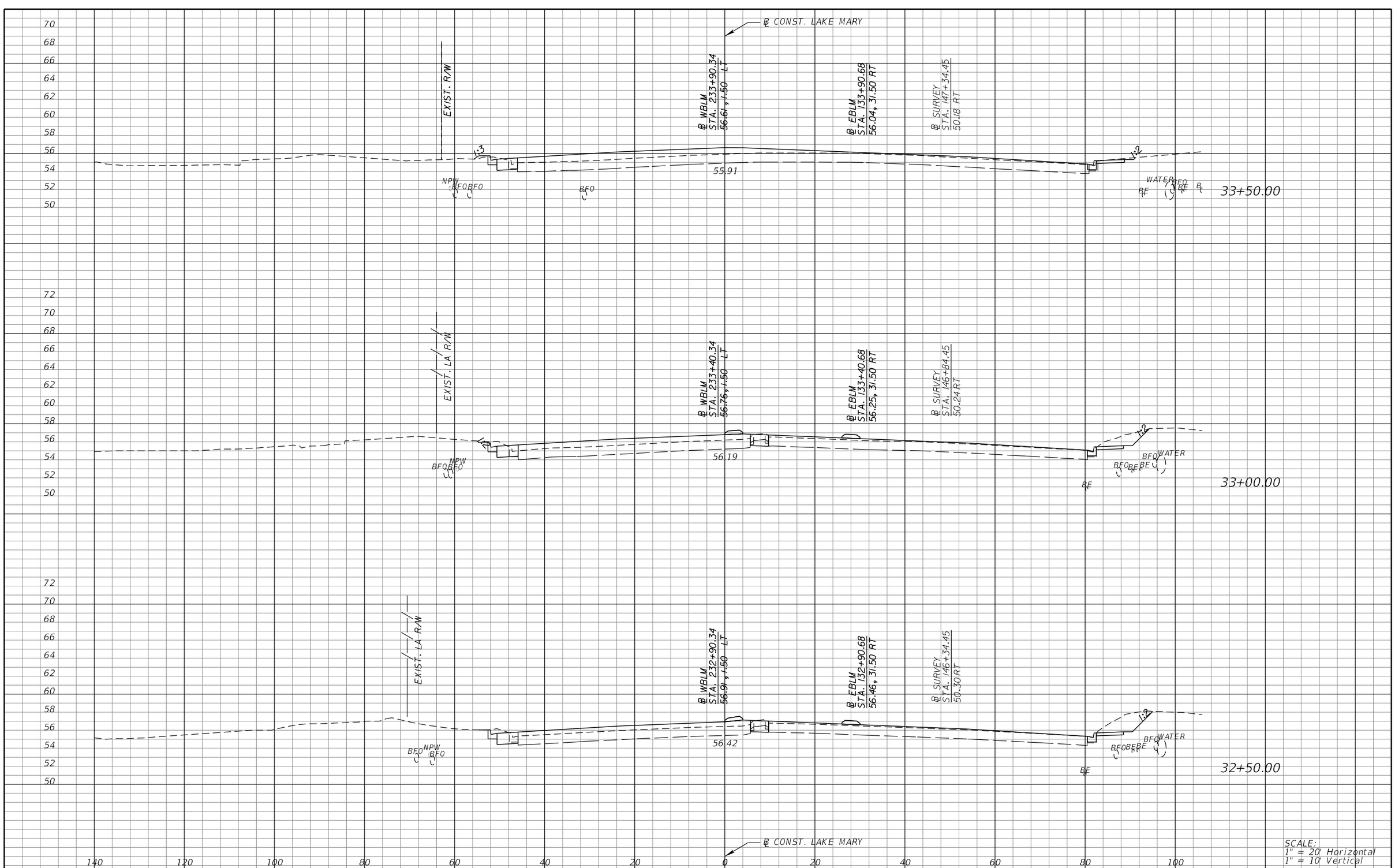

SCALE:
1" = 20' Horizontal
1" = 10' Vertical

REVISIONS			
DATE	DESCRIPTION	DATE	DESCRIPTION

MICHAEL J. QUARTETTI, P.E.
P.E. LICENSE NUMBER 45976
PARSONS BRINCKERHOFF, INC.
2202 N WEST SHORE BLVD., SUITE 300
TAMPA, FL 33607
CERTIFICATE OF AUTHORIZATION 00001462

STATE OF FLORIDA
DEPARTMENT OF TRANSPORTATION

ROAD NO.	COUNTY	FINANCIAL PROJECT ID
400	SEMINOLE	242592-4-52-01

CROSS SECTIONS
LAKE MARY BLVD.

SHEET NO. 647

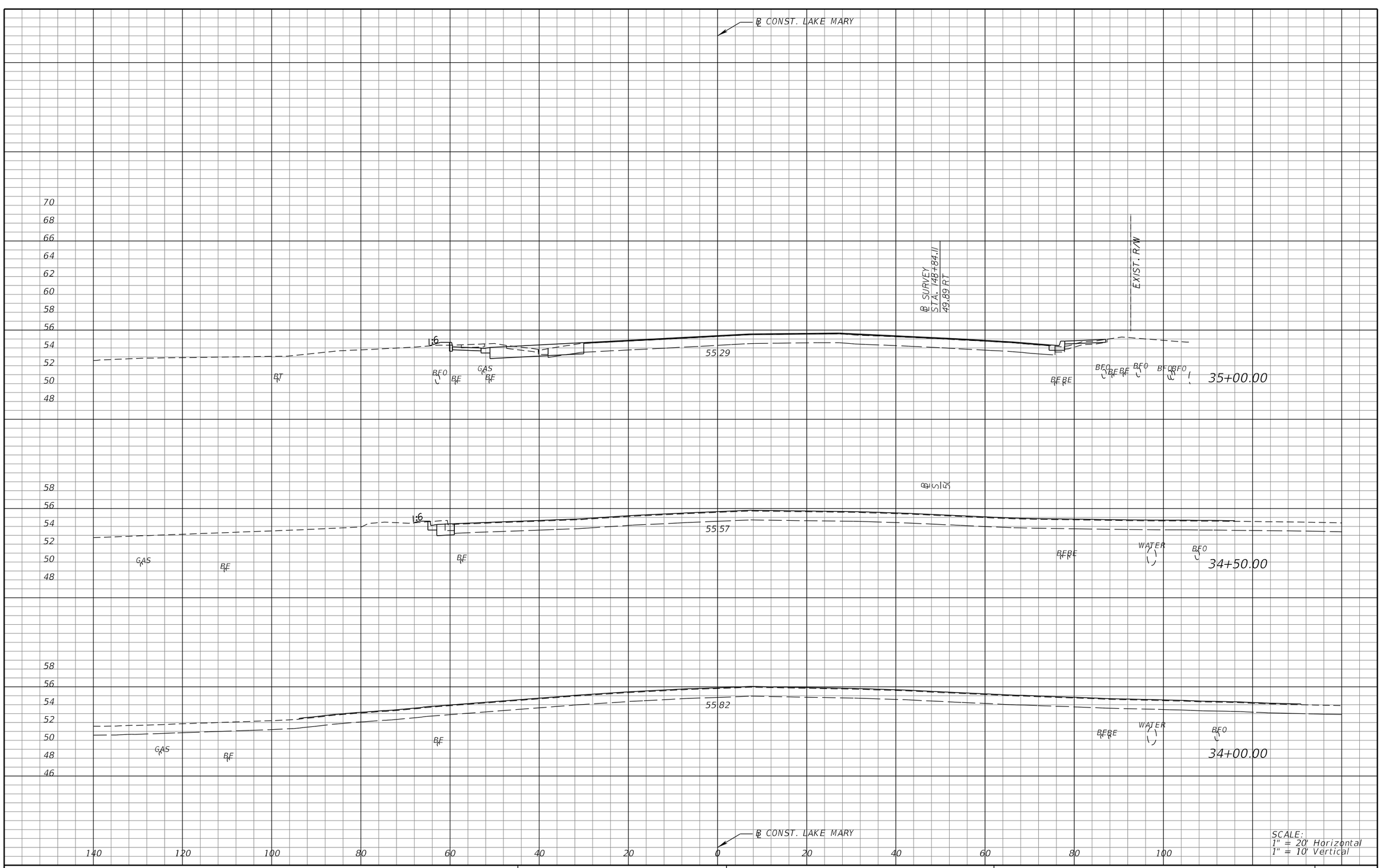

SCALE:
1" = 20' Horizontal
1" = 10' Vertical

REVISIONS			
DATE	DESCRIPTION	DATE	DESCRIPTION

MICHAEL J. QUARTETTI, P.E.
P.E. LICENSE NUMBER 45976
PARSONS BRINCKERHOFF, INC.
2202 N WEST SHORE BLVD., SUITE 300
TAMPA, FL 33607
CERTIFICATE OF AUTHORIZATION 00001462

STATE OF FLORIDA
DEPARTMENT OF TRANSPORTATION

ROAD NO.	COUNTY	FINANCIAL PROJECT ID
400	SEMINOLE	242592-4-52-01

CROSS SECTIONS
LAKE MARY BLVD.

SHEET NO. 648

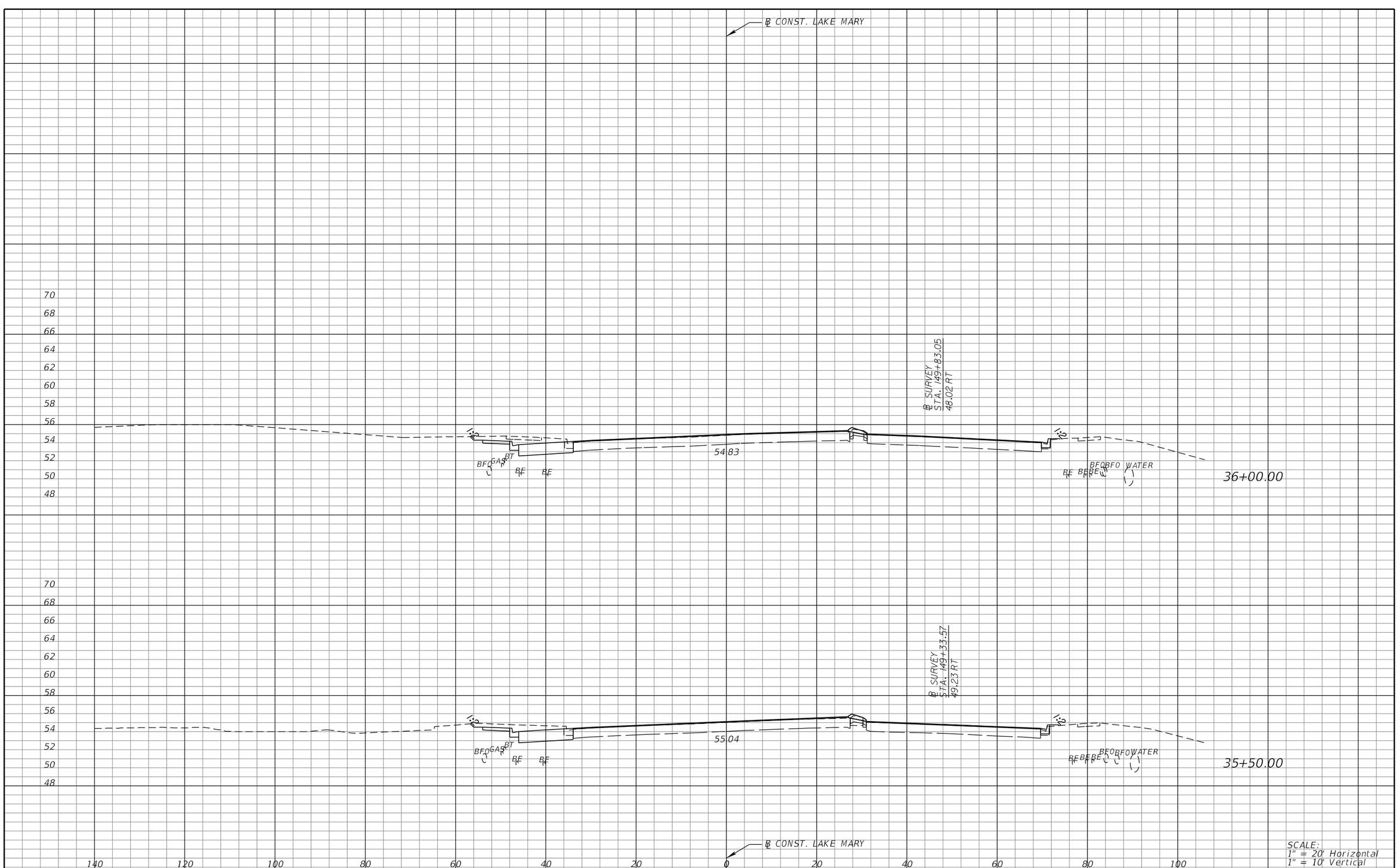

REVISIONS			
DATE	DESCRIPTION	DATE	DESCRIPTION

MICHAEL J. QUARTETTI, P.E.
P.E. LICENSE NUMBER 45976
PARSONS BRINCKERHOFF, INC.
2202 N WEST SHORE BLVD., SUITE 300
TAMPA, FL 33607
CERTIFICATE OF AUTHORIZATION 00001462

STATE OF FLORIDA
DEPARTMENT OF TRANSPORTATION

ROAD NO.	COUNTY	FINANCIAL PROJECT ID
400	SEMINOLE	242592-4-52-01

CROSS SECTIONS
LAKE MARY BLVD.

SHEET NO. 649

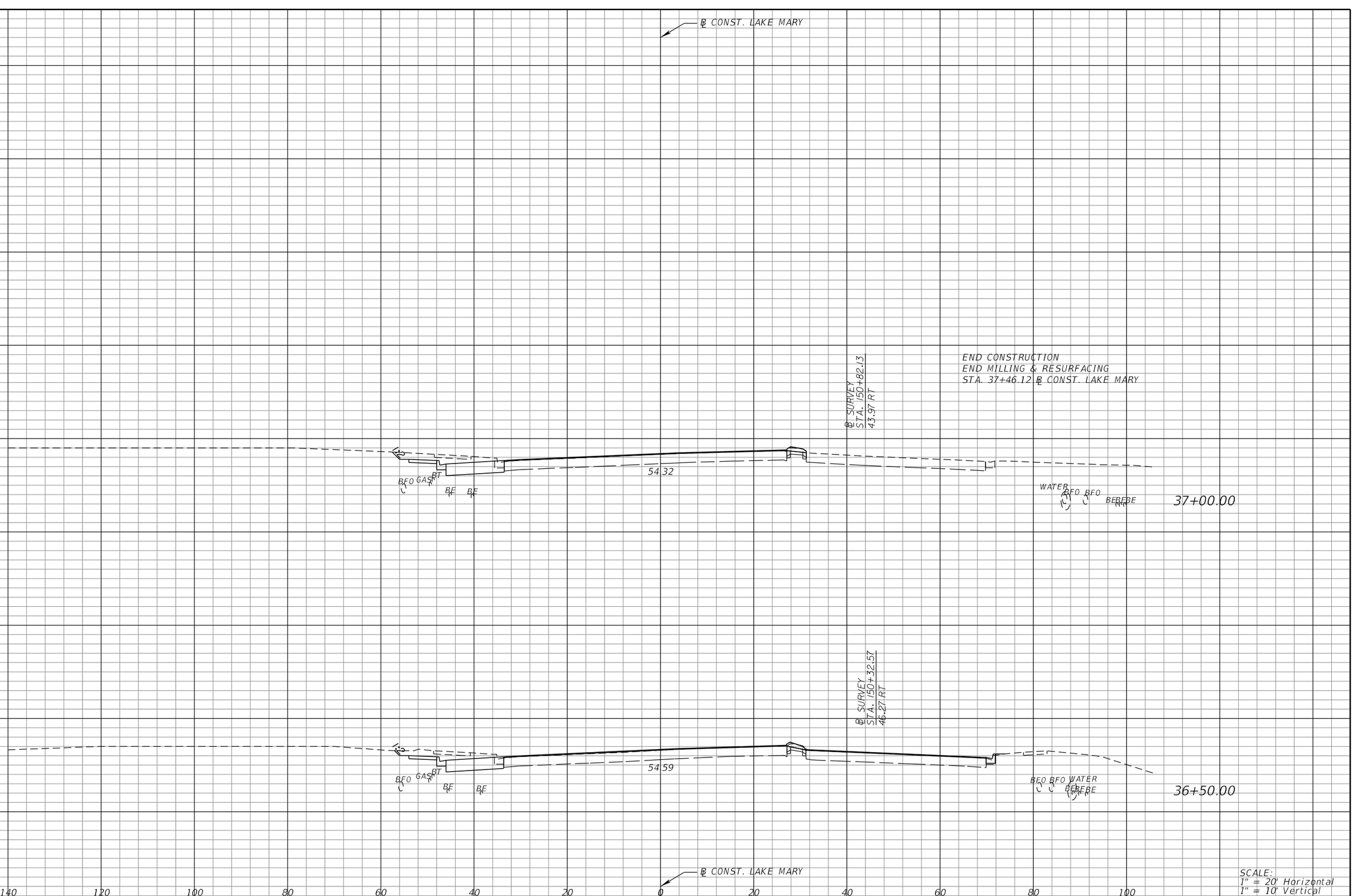

REVISIONS			
DATE	DESCRIPTION	DATE	DESCRIPTION

MICHAEL J. QUARTETTI, P.E.
P.E. LICENSE NUMBER 45976
PARSONS BRINCKERHOFF, INC.
2202 N WEST SHORE BLVD., SUITE 300
TAMPA, FL 33607
CERTIFICATE OF AUTHORIZATION 00001462

STATE OF FLORIDA
DEPARTMENT OF TRANSPORTATION

ROAD NO.	COUNTY	FINANCIAL PROJECT ID
400	SEMINOLE	242592-4-52-01

CROSS SECTIONS
LAKE MARY BLVD.

SHEET NO. 650

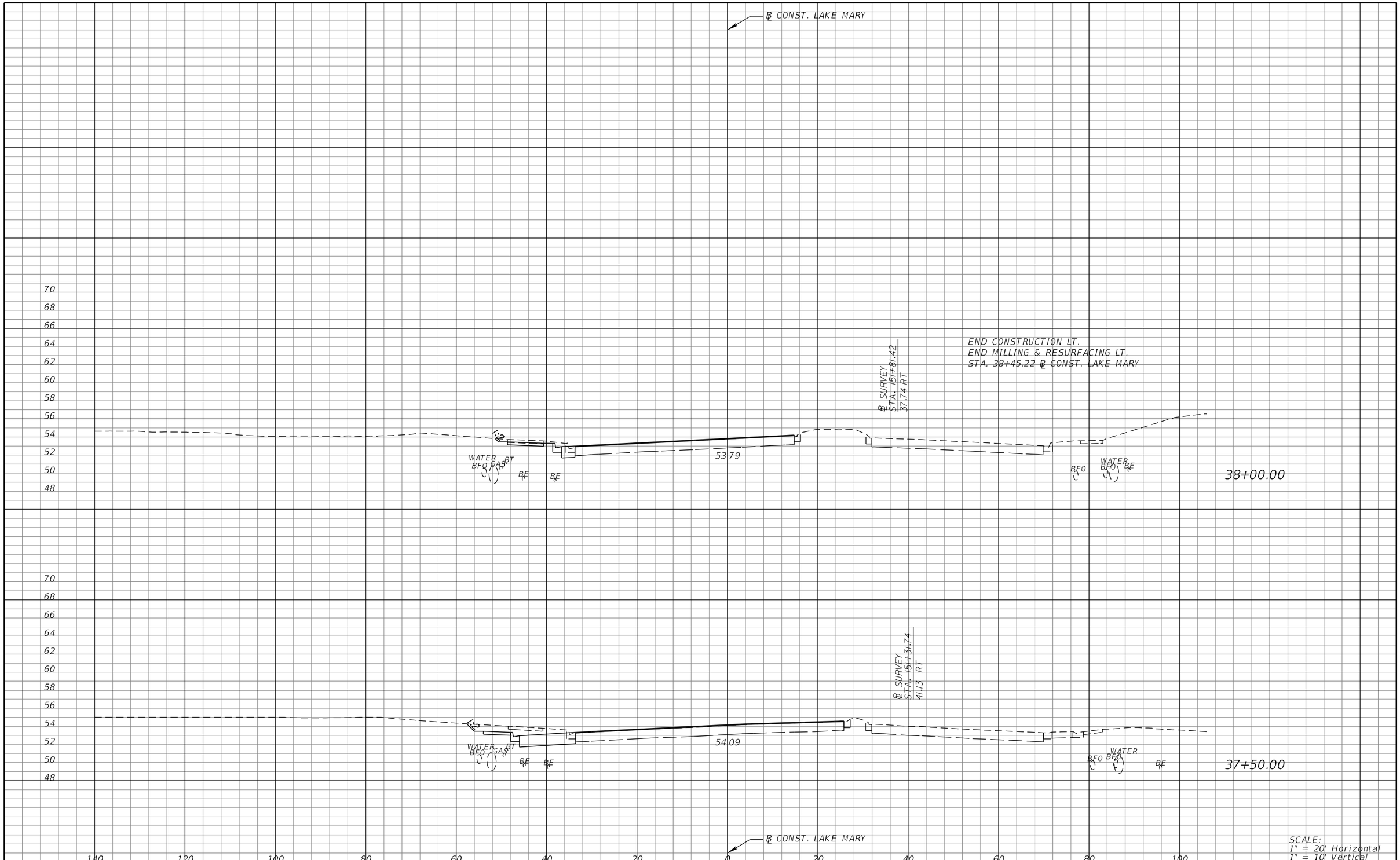

REVISIONS			
DATE	DESCRIPTION	DATE	DESCRIPTION

MICHAEL J. QUARTETTI, P.E.
P.E. LICENSE NUMBER 45976
PARSONS BRINCKERHOFF, INC.
2202 N WEST SHORE BLVD., SUITE 300
TAMPA, FL 33607
CERTIFICATE OF AUTHORIZATION 00001462

STATE OF FLORIDA
DEPARTMENT OF TRANSPORTATION

ROAD NO.	COUNTY	FINANCIAL PROJECT ID
400	SEMINOLE	242592-4-52-01

CROSS SECTIONS
LAKE MARY BLVD.

SHEET NO.
651

℄ CONST. LAKE EMMA

68
66
64
62
60
58
56
54
52
50
48
46

EXIST. R/W

EXIST. R/W

BEGIN CONSTRUCTION
BEGIN MILLING & RESURFACING
STA. 10+75.40 RT.

BF BFO BFO BFO RT WATER NPW BFO BF

52.29

SAN

GAS BFO BFO BFO BFO

10+50.00

140 120 100 80 60 40 20 0 20 40 60 80 100

℄ CONST. LAKE EMMA

SCALE:
1" = 20' Horizontal
1" = 10' Vertical

REVISIONS			
DATE	DESCRIPTION	DATE	DESCRIPTION

MICHAEL J. QUARTETTI, P.E.
P.E. LICENSE NUMBER 45976
PARSONS BRINCKERHOFF, INC.
2202 N WEST SHORE BLVD., SUITE 300
TAMPA, FL 33607
CERTIFICATE OF AUTHORIZATION 00001462

STATE OF FLORIDA
DEPARTMENT OF TRANSPORTATION

ROAD NO.	COUNTY	FINANCIAL PROJECT ID
400	SEMINOLE	242592-4-52-01

CROSS SECTIONS
LAKE EMMA RD.

SHEET NO.
652

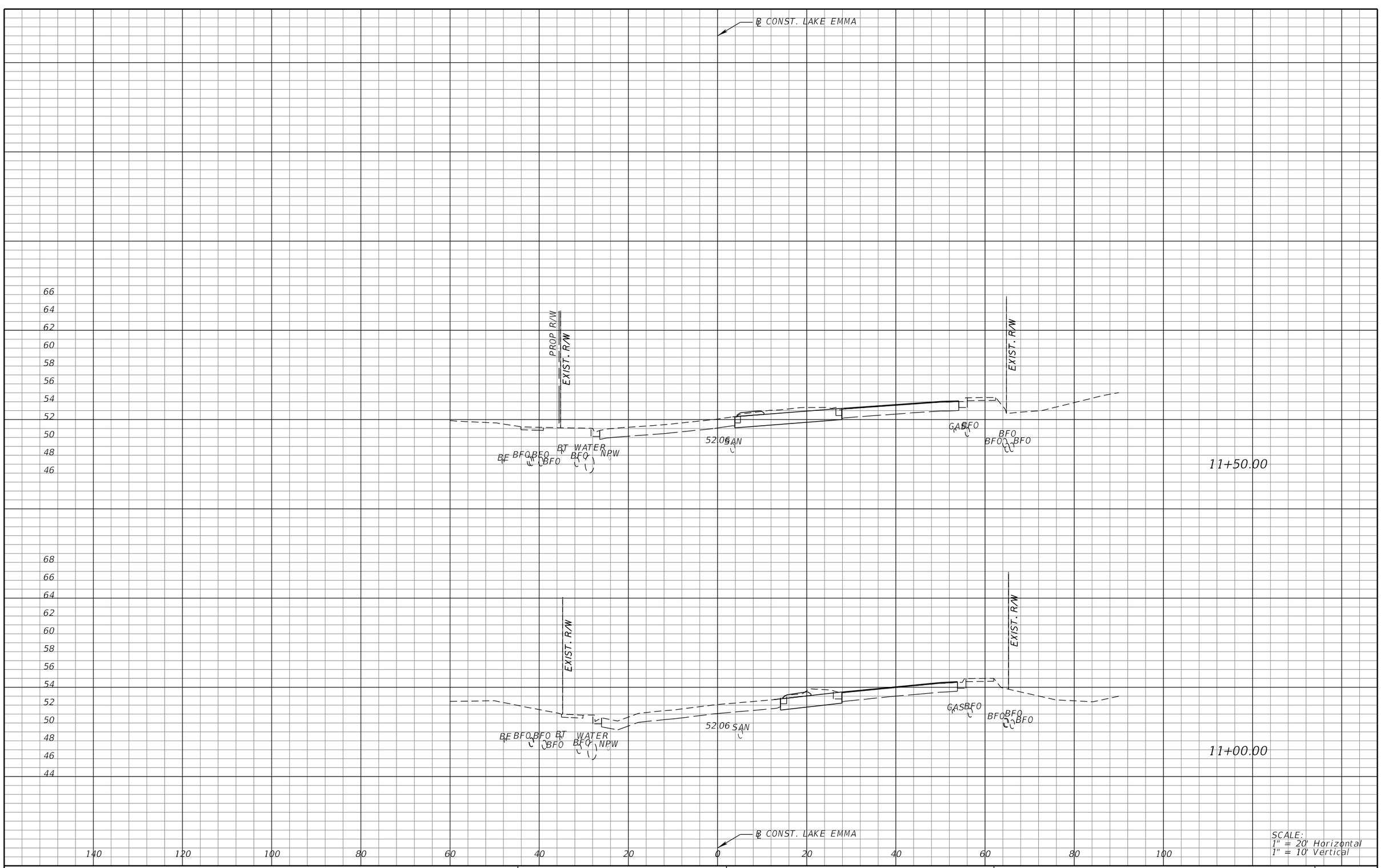

SCALE:
1" = 20' Horizontal
1" = 10' Vertical

REVISIONS			
DATE	DESCRIPTION	DATE	DESCRIPTION

MICHAEL J. QUARTETTI, P.E.
P.E. LICENSE NUMBER 45976
PARSONS BRINCKERHOFF, INC.
2202 N WEST SHORE BLVD., SUITE 300
TAMPA, FL 33607
CERTIFICATE OF AUTHORIZATION 00001462

STATE OF FLORIDA
DEPARTMENT OF TRANSPORTATION

ROAD NO.	COUNTY	FINANCIAL PROJECT ID
400	SEMINOLE	242592-4-52-01

CROSS SECTIONS LAKE EMMA RD.

SHEET NO. 653

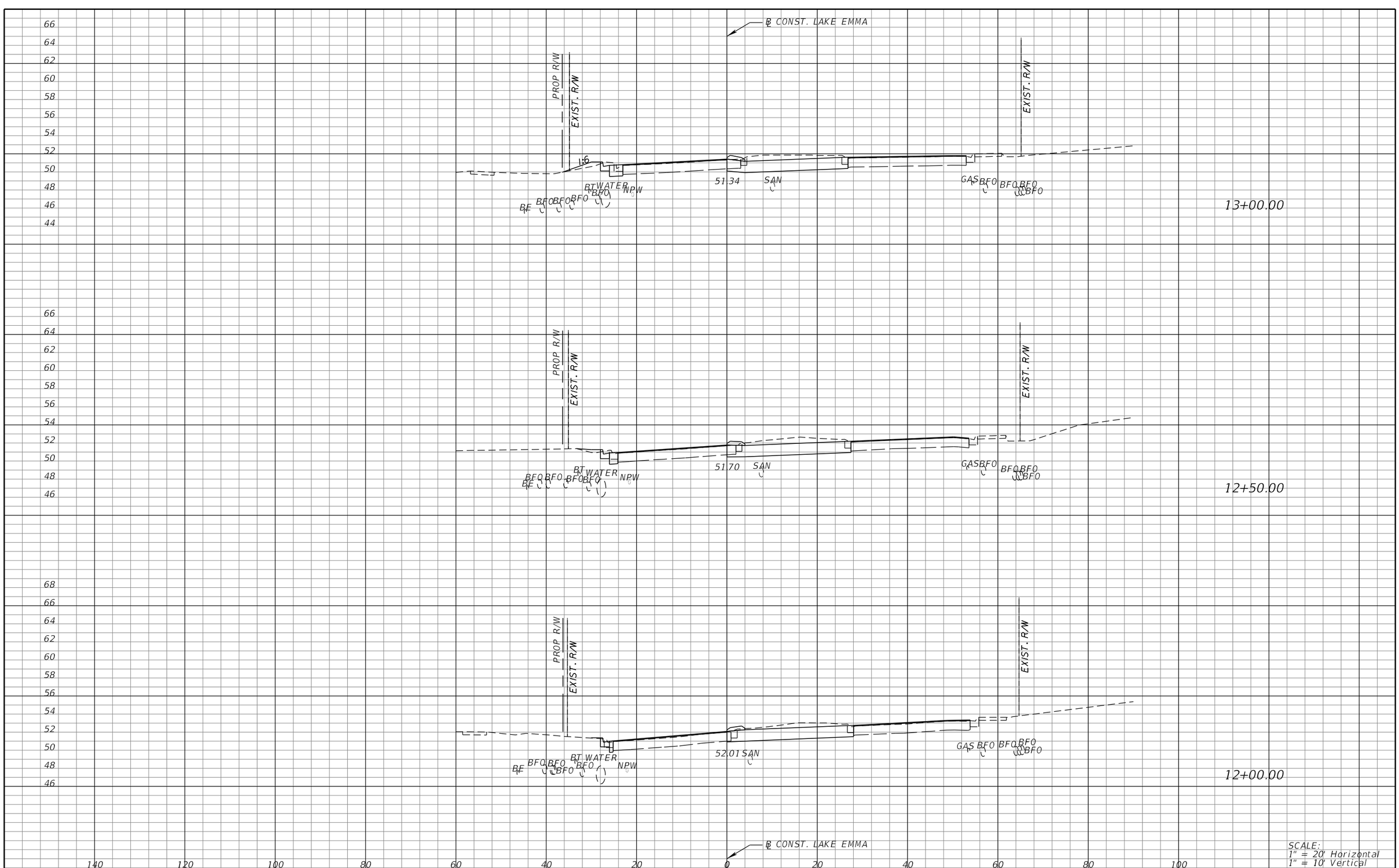

REVISIONS			
DATE	DESCRIPTION	DATE	DESCRIPTION

MICHAEL J. QUARTETTI, P.E.
P.E. LICENSE NUMBER 45976
PARSONS BRINCKERHOFF, INC.
2202 N WEST SHORE BLVD., SUITE 300
TAMPA, FL 33607
CERTIFICATE OF AUTHORIZATION 00001462

STATE OF FLORIDA
DEPARTMENT OF TRANSPORTATION

ROAD NO.	COUNTY	FINANCIAL PROJECT ID
400	SEMINOLE	242592-4-52-01

CROSS SECTIONS
LAKE EMMA RD.

SHEET NO. 654

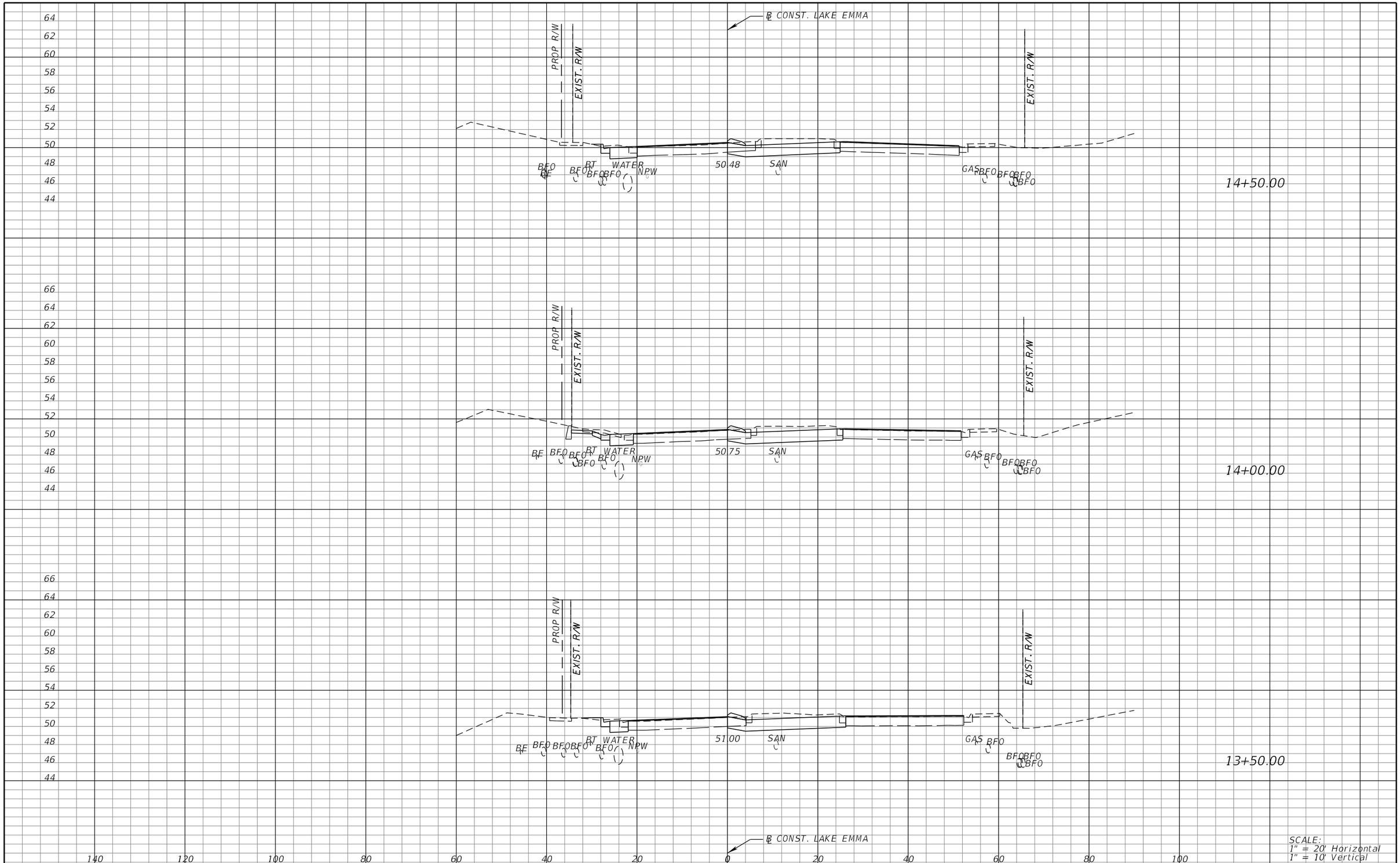

SCALE:
1" = 20' Horizontal
1" = 10' Vertical

REVISIONS			
DATE	DESCRIPTION	DATE	DESCRIPTION

MICHAEL J. QUARTETTI, P.E.
P.E. LICENSE NUMBER 45976
PARSONS BRINCKERHOFF, INC.
2202 N WEST SHORE BLVD., SUITE 300
TAMPA, FL 33607
CERTIFICATE OF AUTHORIZATION 00001462

STATE OF FLORIDA
DEPARTMENT OF TRANSPORTATION

ROAD NO.	COUNTY	FINANCIAL PROJECT ID
400	SEMINOLE	242592-4-52-01

CROSS SECTIONS
LAKE EMMA RD.

SHEET NO. 655

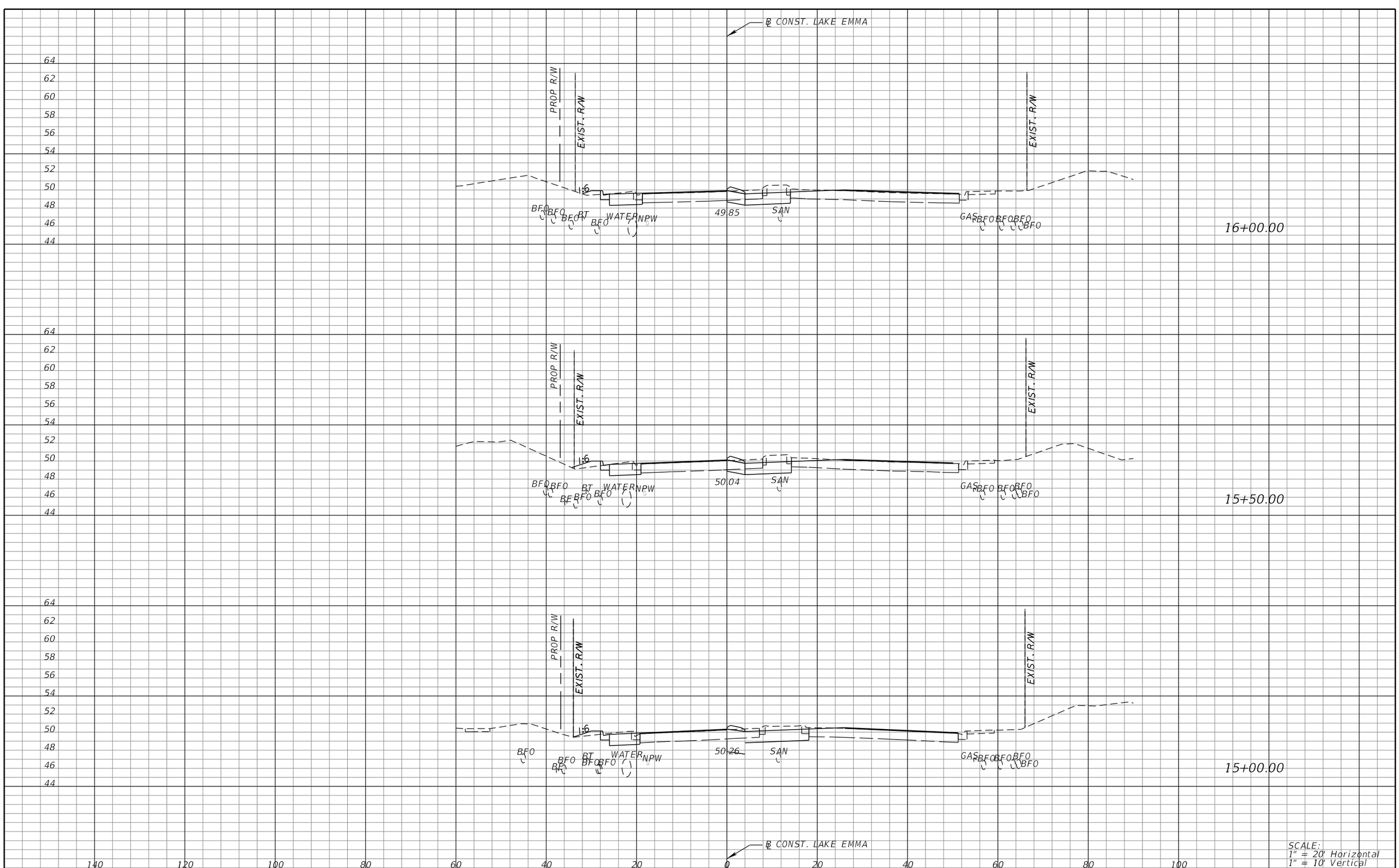

REVISIONS			
DATE	DESCRIPTION	DATE	DESCRIPTION

MICHAEL J. QUARTETTI, P.E.
P.E. LICENSE NUMBER 45976
PARSONS BRINCKERHOFF, INC.
2202 N WEST SHORE BLVD., SUITE 300
TAMPA, FL 33607
CERTIFICATE OF AUTHORIZATION 00001462

STATE OF FLORIDA
DEPARTMENT OF TRANSPORTATION

ROAD NO.	COUNTY	FINANCIAL PROJECT ID
400	SEMINOLE	242592-4-52-01

CROSS SECTIONS
LAKE EMMA RD.

SHEET NO. 656

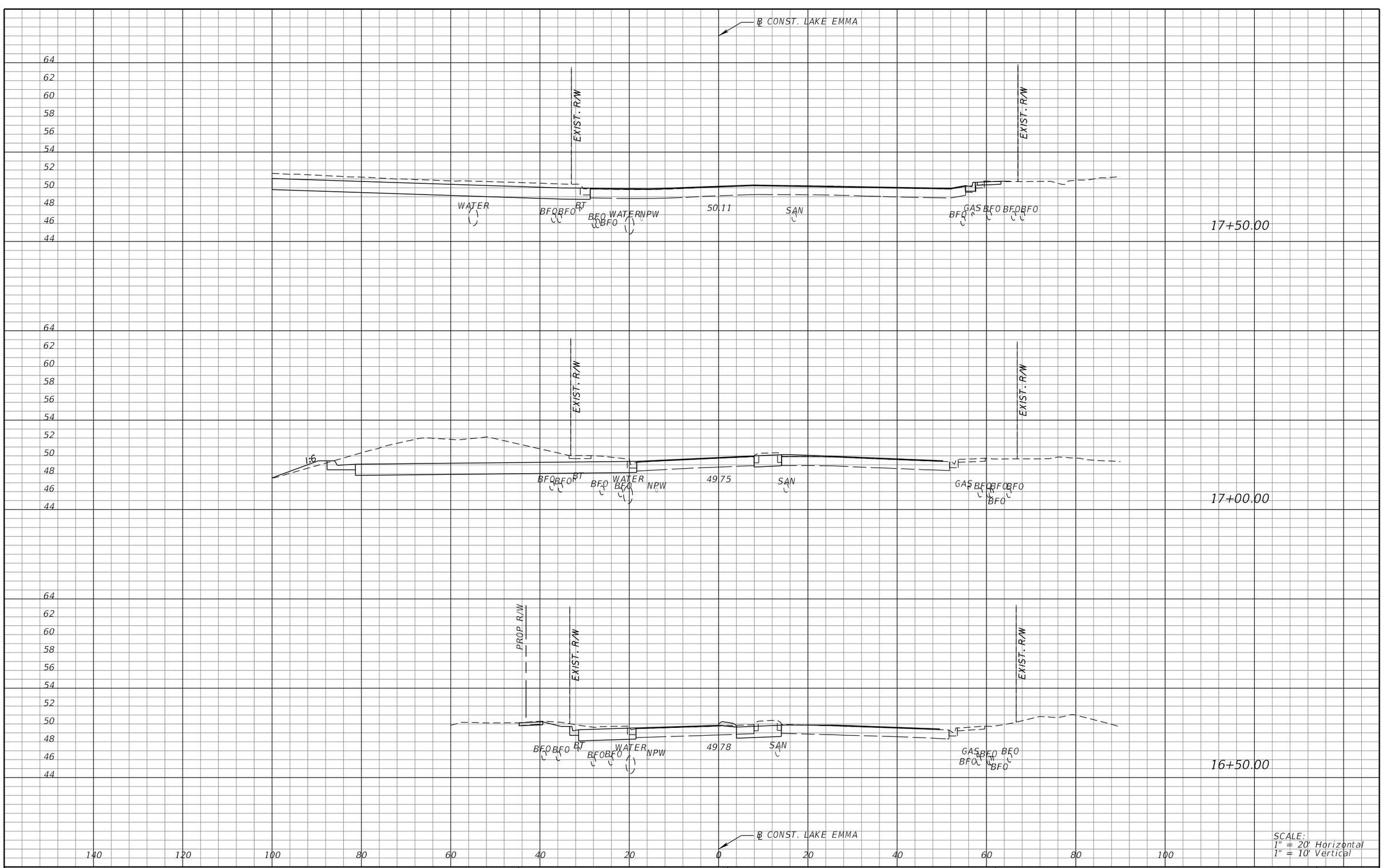

SCALE:
1" = 20' Horizontal
1" = 10' Vertical

REVISIONS			
DATE	DESCRIPTION	DATE	DESCRIPTION

MICHAEL J. QUARTETTI, P.E.
P.E. LICENSE NUMBER 45976
PARSONS BRINCKERHOFF, INC.
2202 N WEST SHORE BLVD., SUITE 300
TAMPA, FL 33607
CERTIFICATE OF AUTHORIZATION 00001462

STATE OF FLORIDA
DEPARTMENT OF TRANSPORTATION

ROAD NO.	COUNTY	FINANCIAL PROJECT ID
400	SEMINOLE	242592-4-52-01

CROSS SECTIONS
LAKE EMMA RD.

SHEET NO. 657

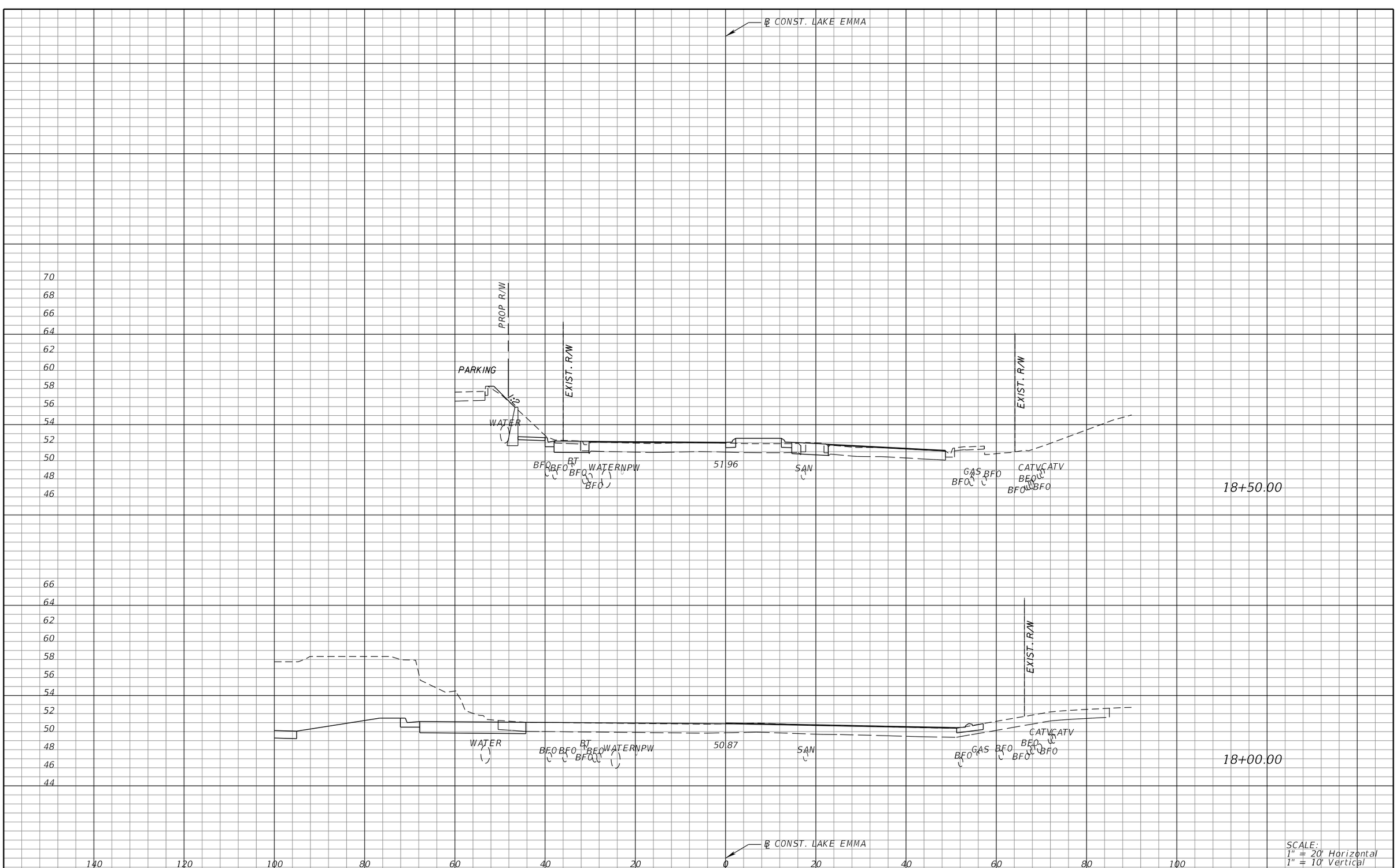

SCALE:
1" = 20' Horizontal
1" = 10' Vertical

REVISIONS			
DATE	DESCRIPTION	DATE	DESCRIPTION

MICHAEL J. QUARTETTI, P.E.
P.E. LICENSE NUMBER 45976
PARSONS BRINCKERHOFF, INC.
2202 N WEST SHORE BLVD., SUITE 300
TAMPA, FL 33607
CERTIFICATE OF AUTHORIZATION 00001462

STATE OF FLORIDA
DEPARTMENT OF TRANSPORTATION

ROAD NO.	COUNTY	FINANCIAL PROJECT ID
400	SEMINOLE	242592-4-52-01

CROSS SECTIONS
LAKE EMMA RD.

SHEET NO. 658

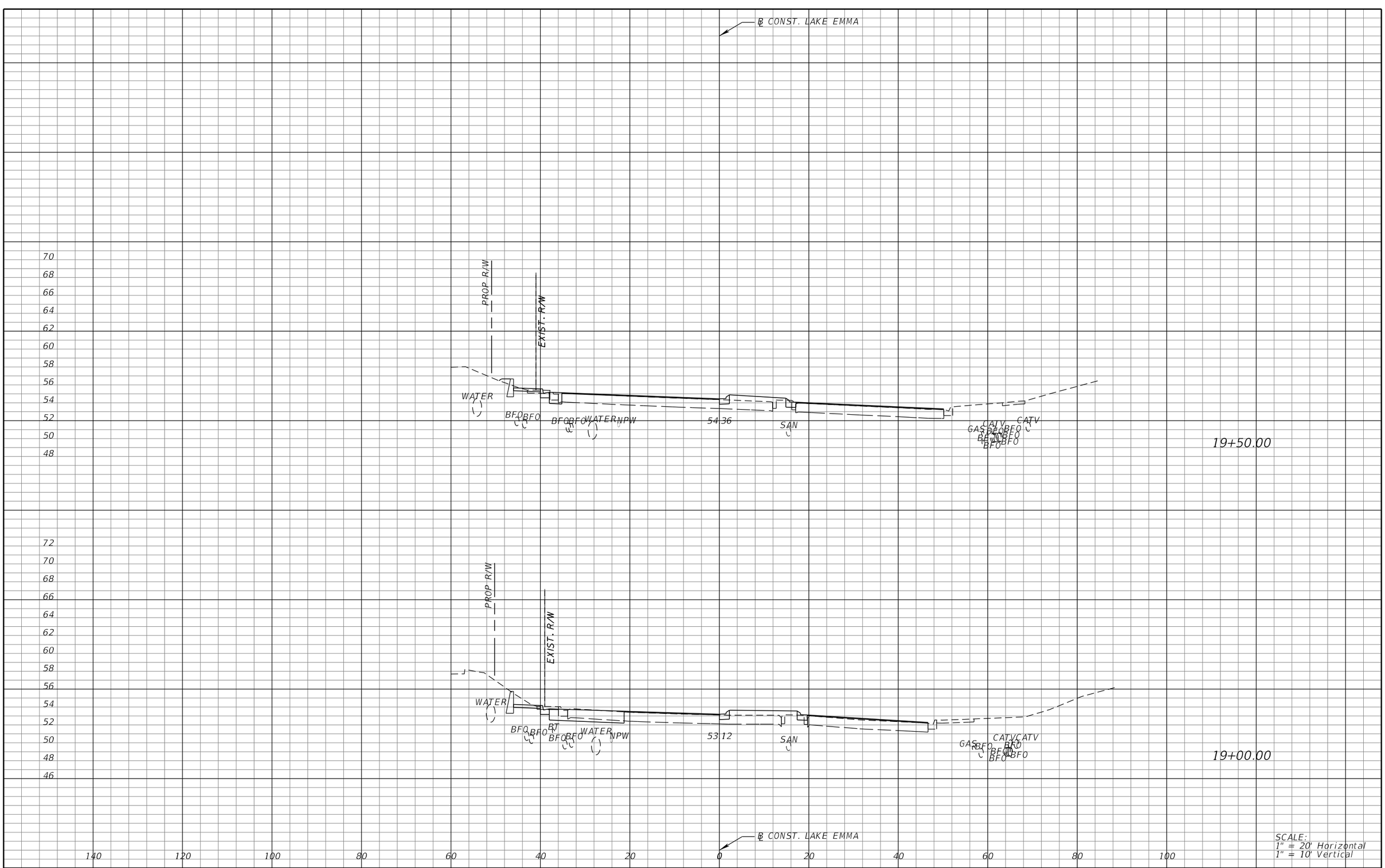

SCALE:
1" = 20' Horizontal
1" = 10' Vertical

REVISIONS

DATE	DESCRIPTION	DATE	DESCRIPTION

MICHAEL J. QUARTETTI, P.E.
P.E. LICENSE NUMBER 45976
PARSONS BRINCKERHOFF, INC.
2202 N WEST SHORE BLVD., SUITE 300
TAMPA, FL 33607
CERTIFICATE OF AUTHORIZATION 00001462

STATE OF FLORIDA
DEPARTMENT OF TRANSPORTATION

ROAD NO.	COUNTY	FINANCIAL PROJECT ID
400	SEMINOLE	242592-4-52-01

CROSS SECTIONS
LAKE EMMA RD.

SHEET NO.
659

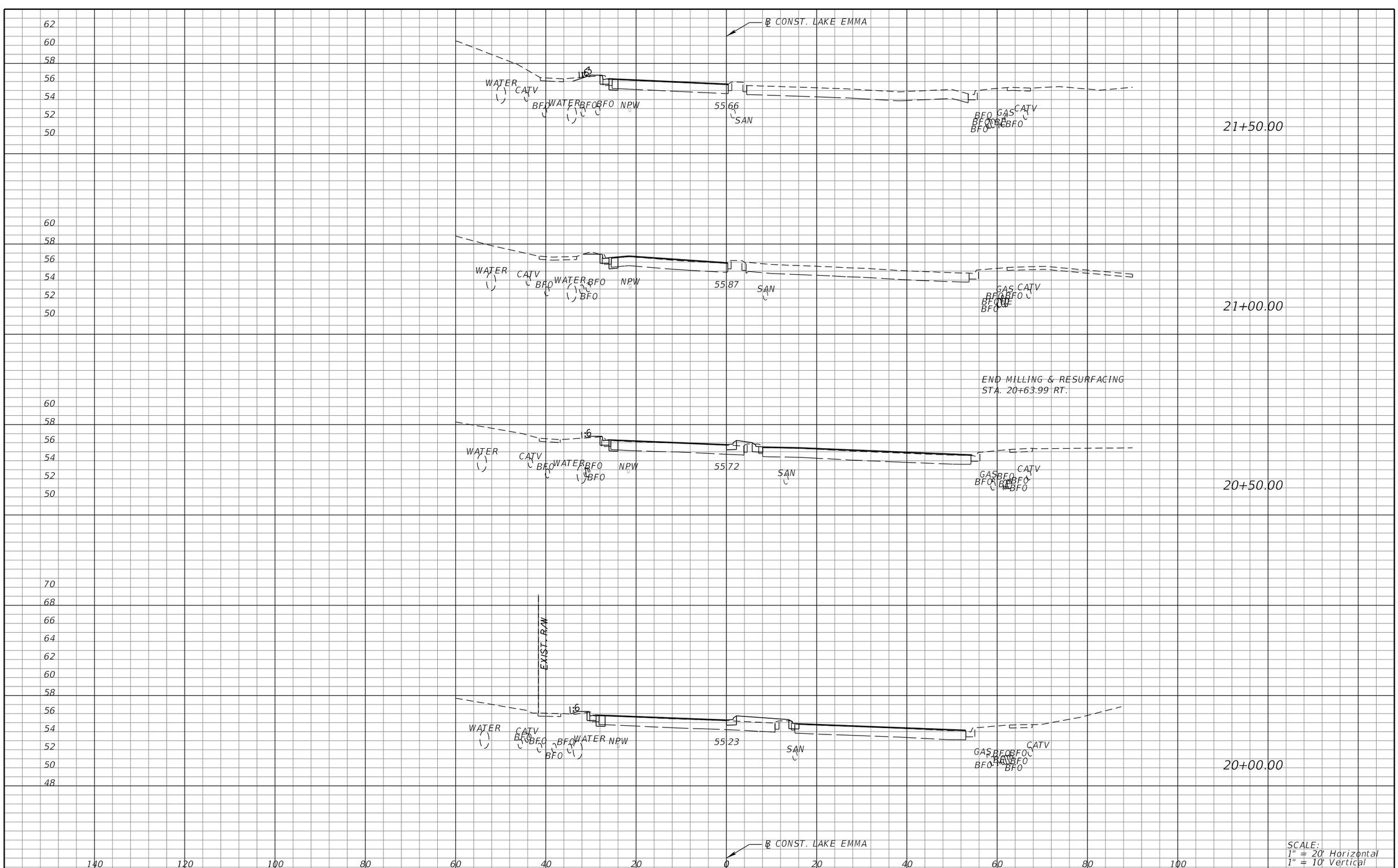

REVISIONS			
DATE	DESCRIPTION	DATE	DESCRIPTION

MICHAEL J. QUARTETTI, P.E.
P.E. LICENSE NUMBER 45976
PARSONS BRINCKERHOFF, INC.
2202 N WEST SHORE BLVD., SUITE 300
TAMPA, FL 33607
CERTIFICATE OF AUTHORIZATION 00001462

STATE OF FLORIDA
DEPARTMENT OF TRANSPORTATION

ROAD NO.	COUNTY	FINANCIAL PROJECT ID
400	SEMINOLE	242592-4-52-01

CROSS SECTIONS
LAKE EMMA RD.

SHEET NO. 660

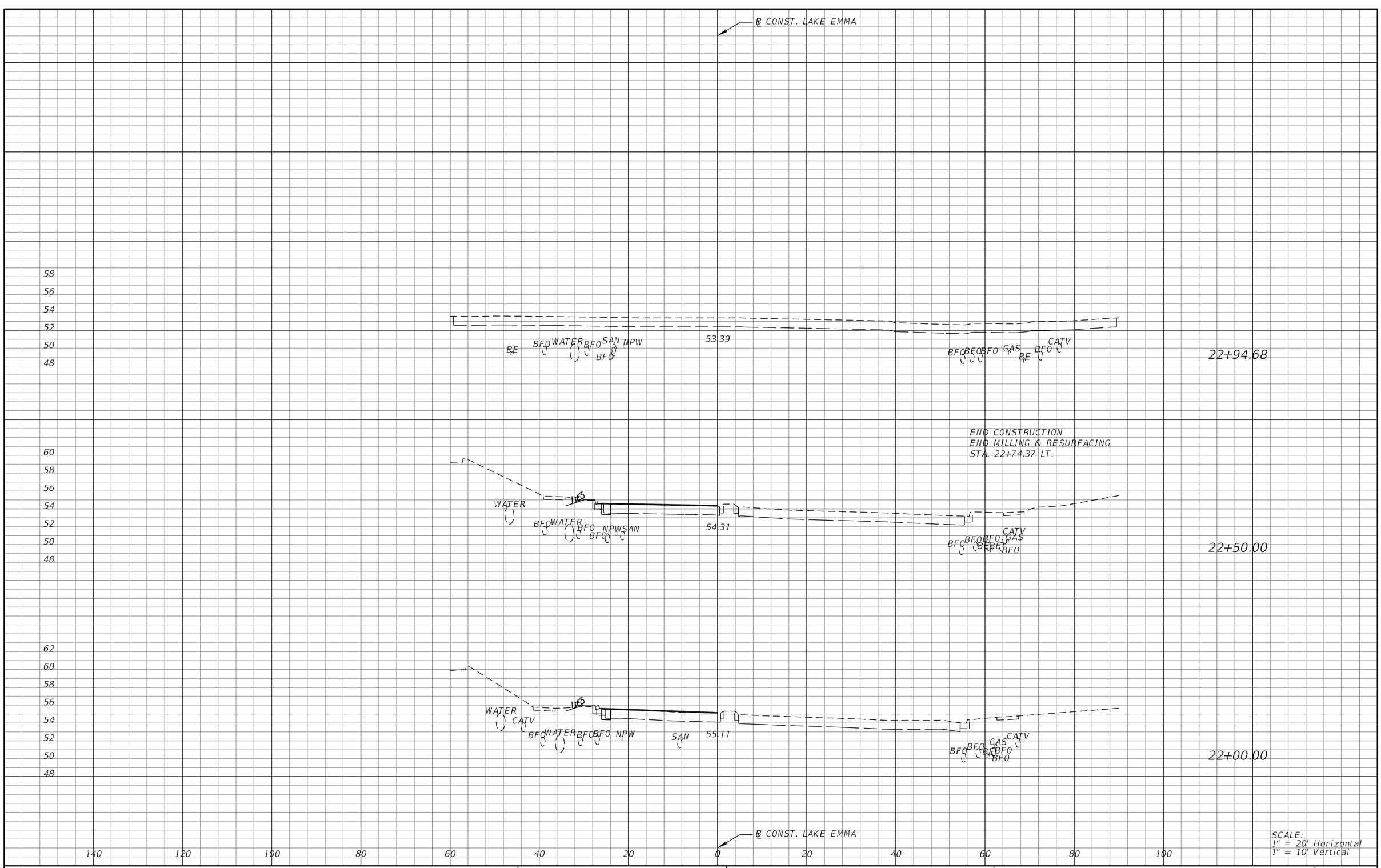

REVISIONS			
DATE	DESCRIPTION	DATE	DESCRIPTION

MICHAEL J. QUARTETTI, P.E.
P.E. LICENSE NUMBER 45976
PARSONS BRINCKERHOFF, INC.
2202 N WEST SHORE BLVD., SUITE 300
TAMPA, FL 33607
CERTIFICATE OF AUTHORIZATION 00001462

STATE OF FLORIDA
DEPARTMENT OF TRANSPORTATION

ROAD NO.	COUNTY	FINANCIAL PROJECT ID
400	SEMINOLE	242592-4-52-01

CROSS SECTIONS
LAKE EMMA RD.

SHEET NO. 661

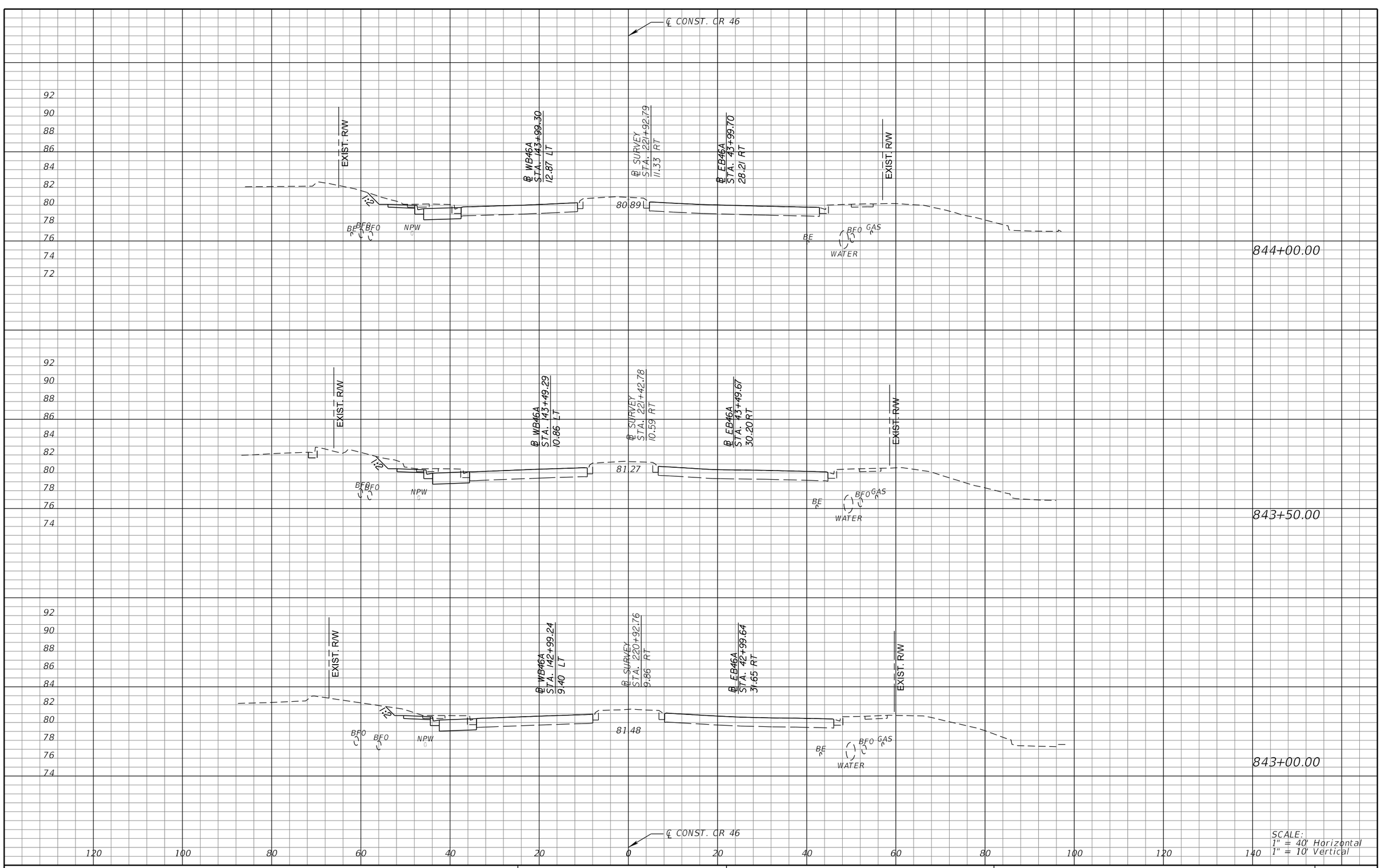

REVISIONS			
DATE	DESCRIPTION	DATE	DESCRIPTION

MICHAEL J. QUARTETTI, P.E.
P.E. LICENSE NUMBER 45976
PARSONS BRINCKERHOFF, INC.
2202 N WEST SHORE BLVD., SUITE 300
TAMPA, FL 33607
CERTIFICATE OF AUTHORIZATION 00001462

STATE OF FLORIDA
DEPARTMENT OF TRANSPORTATION

ROAD NO.	COUNTY	FINANCIAL PROJECT ID
400	SEMINOLE	242592-4-52-01

CROSS SECTIONS
CR 46

SHEET NO. 662

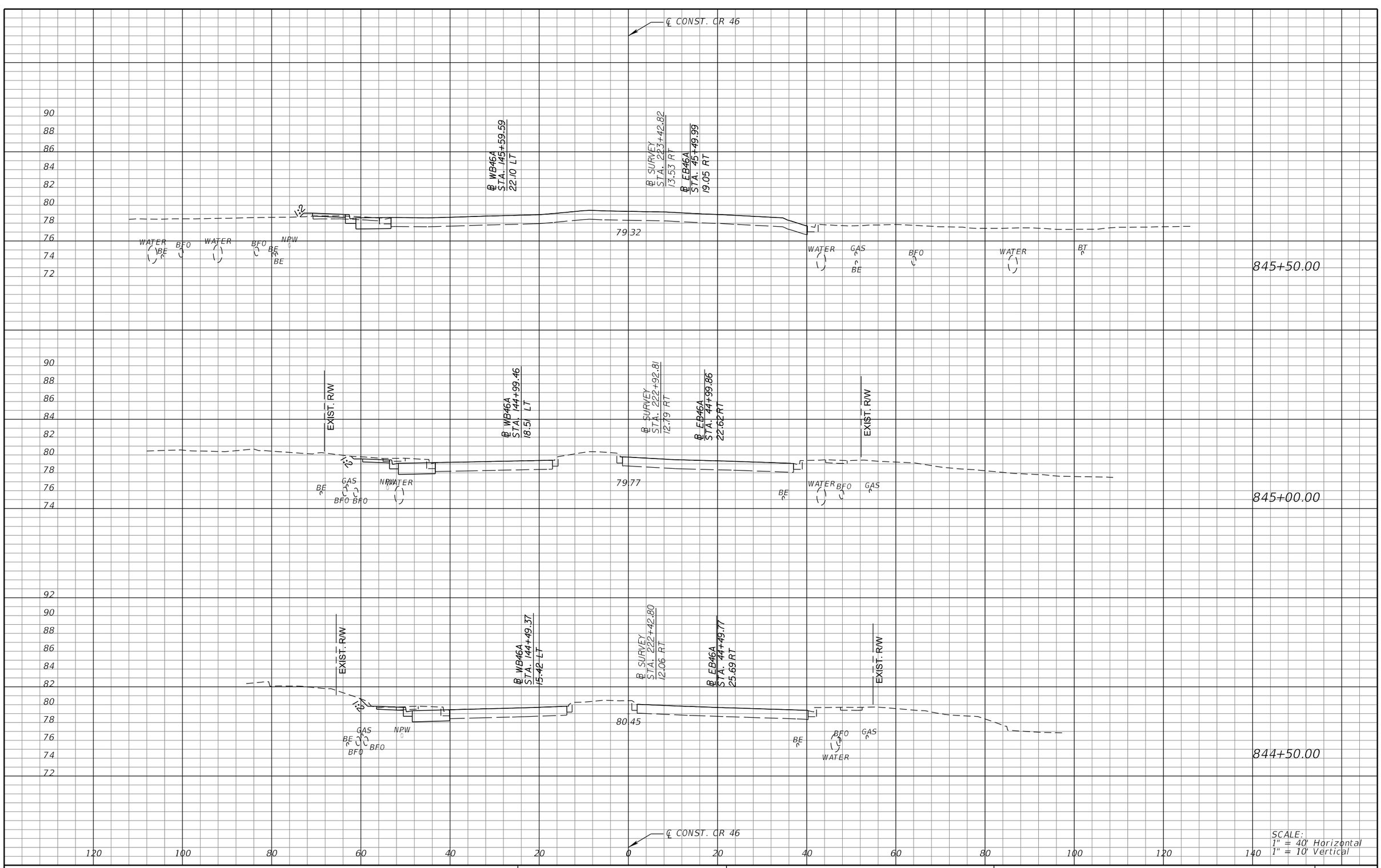

REVISIONS			
DATE	DESCRIPTION	DATE	DESCRIPTION

MICHAEL J. QUARTETTI, P.E.
P.E. LICENSE NUMBER 45976
PARSONS BRINCKERHOFF, INC.
2202 N WEST SHORE BLVD., SUITE 300
TAMPA, FL 33607
CERTIFICATE OF AUTHORIZATION 00001462

STATE OF FLORIDA
DEPARTMENT OF TRANSPORTATION

ROAD NO.	COUNTY	FINANCIAL PROJECT ID
400	SEMINOLE	242592-4-52-01

CROSS SECTIONS
CR 46

SHEET NO. 663

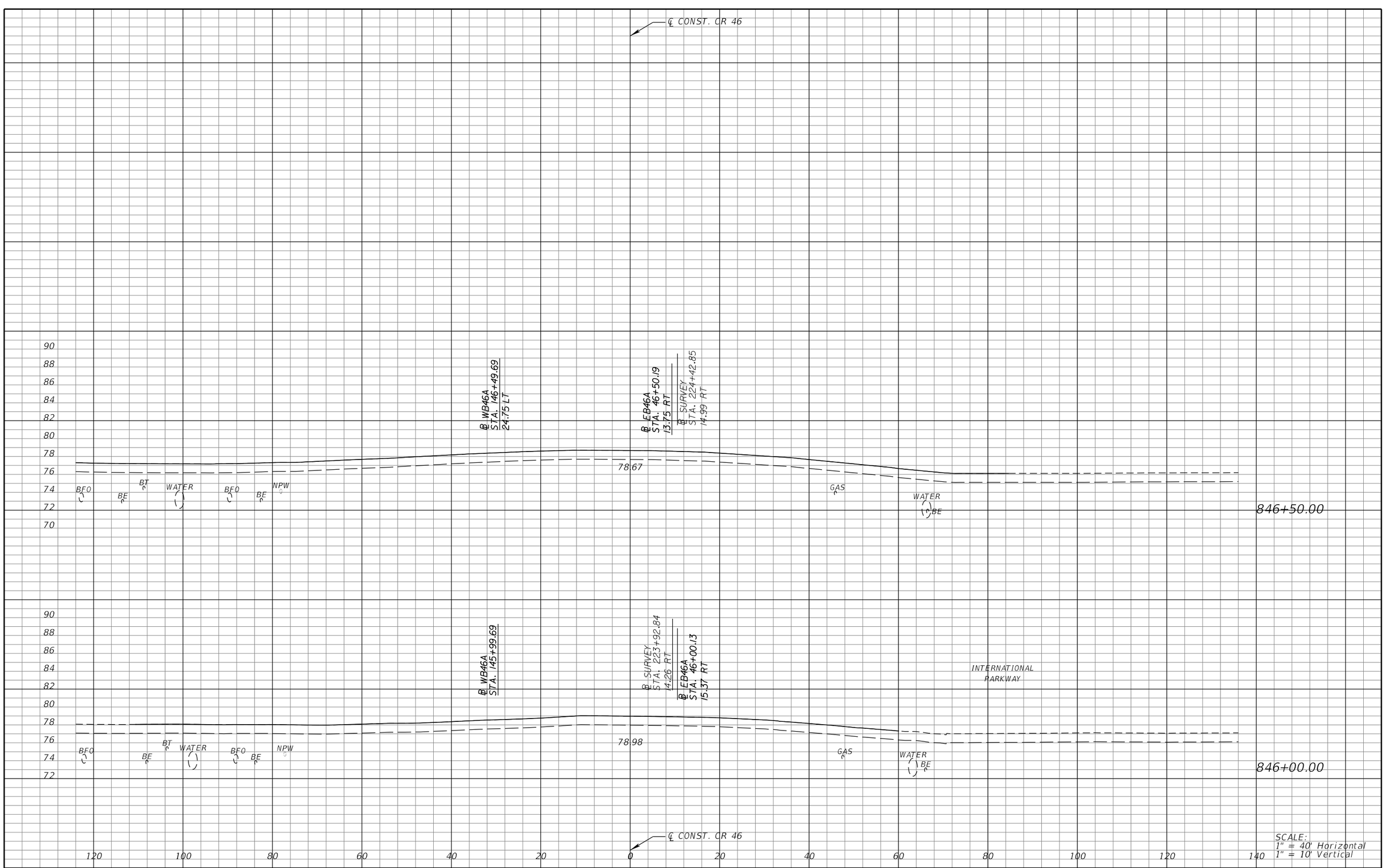

SCALE:
1" = 40' Horizontal
1" = 10' Vertical

REVISIONS			
DATE	DESCRIPTION	DATE	DESCRIPTION

MICHAEL J. QUARTETTI, P.E.
P.E. LICENSE NUMBER 45976
PARSONS BRINCKERHOFF, INC.
2202 N WEST SHORE BLVD., SUITE 300
TAMPA, FL 33607
CERTIFICATE OF AUTHORIZATION 00001462

STATE OF FLORIDA
DEPARTMENT OF TRANSPORTATION

ROAD NO.	COUNTY	FINANCIAL PROJECT ID
400	SEMINOLE	242592-4-52-01

CROSS SECTIONS
CR 46

SHEET NO. 664

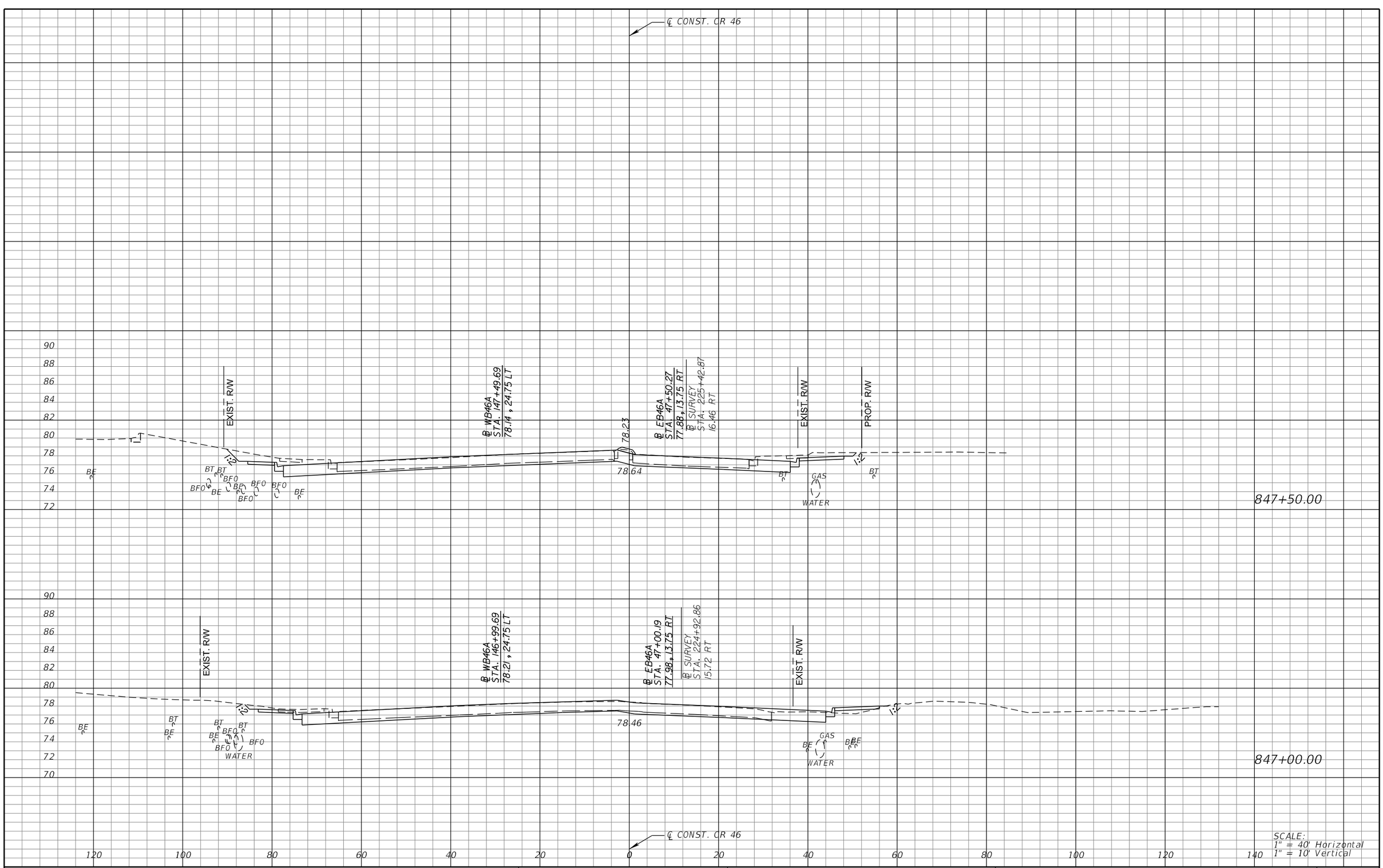

REVISIONS			
DATE	DESCRIPTION	DATE	DESCRIPTION

MICHAEL J. QUARTETTI, P.E.
P.E. LICENSE NUMBER 45976
PARSONS BRINCKERHOFF, INC.
2202 N WEST SHORE BLVD., SUITE 300
TAMPA, FL 33607
CERTIFICATE OF AUTHORIZATION 00001462

STATE OF FLORIDA
DEPARTMENT OF TRANSPORTATION

ROAD NO.	COUNTY	FINANCIAL PROJECT ID
400	SEMINOLE	242592-4-52-01

CROSS SECTIONS
CR 46

SHEET NO. 665

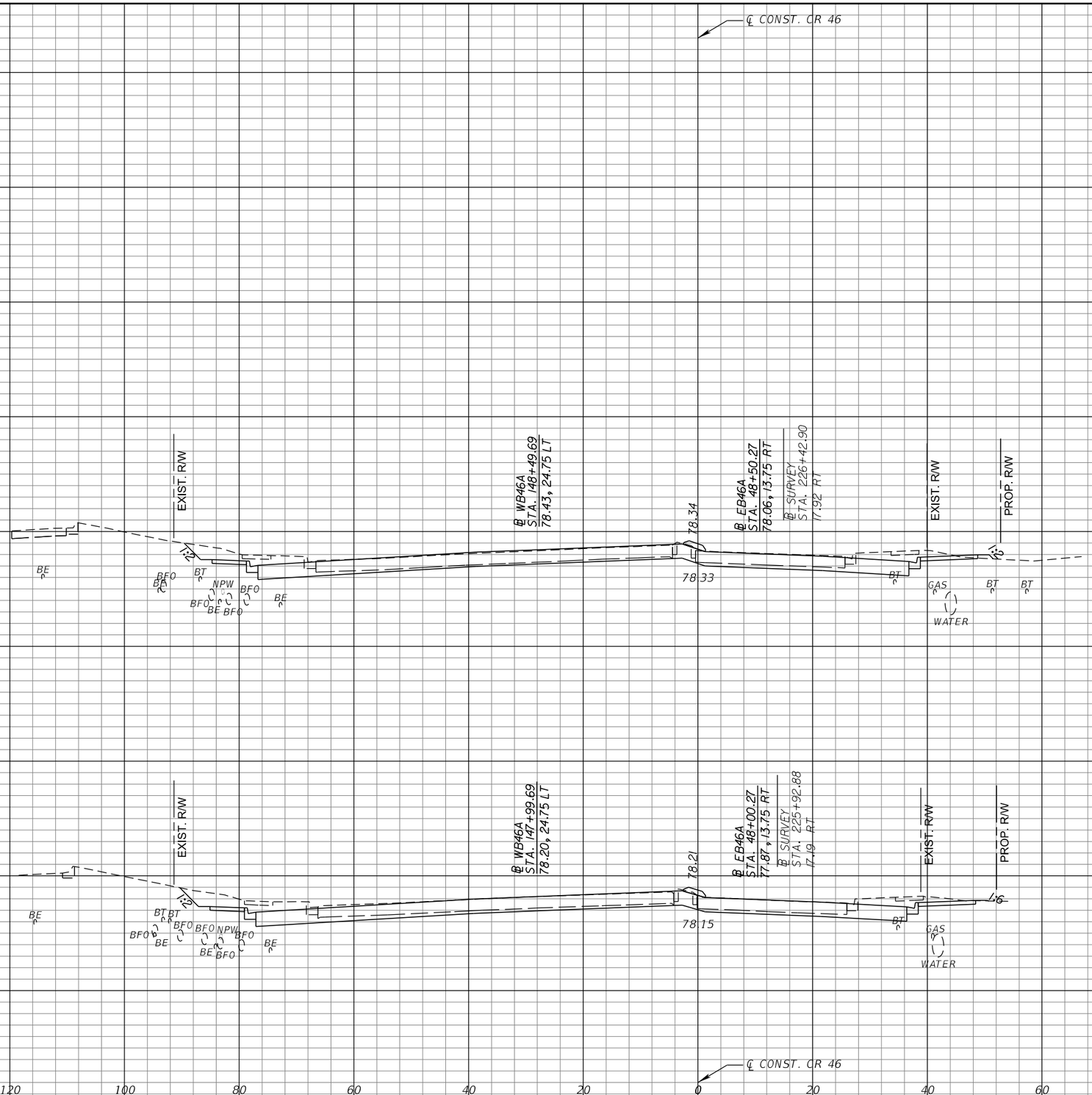

SCALE:
1" = 40' Horizontal
1" = 10' Vertical

REVISIONS			
DATE	DESCRIPTION	DATE	DESCRIPTION

MICHAEL J. QUARTETTI, P.E.
P.E. LICENSE NUMBER 45976
PARSONS BRINCKERHOFF, INC.
2202 N WEST SHORE BLVD., SUITE 300
TAMPA, FL 33607
CERTIFICATE OF AUTHORIZATION 00001462

STATE OF FLORIDA
DEPARTMENT OF TRANSPORTATION

ROAD NO.	COUNTY	FINANCIAL PROJECT ID
400	SEMINOLE	242592-4-52-01

CROSS SECTIONS
CR 46

SHEET NO. 666

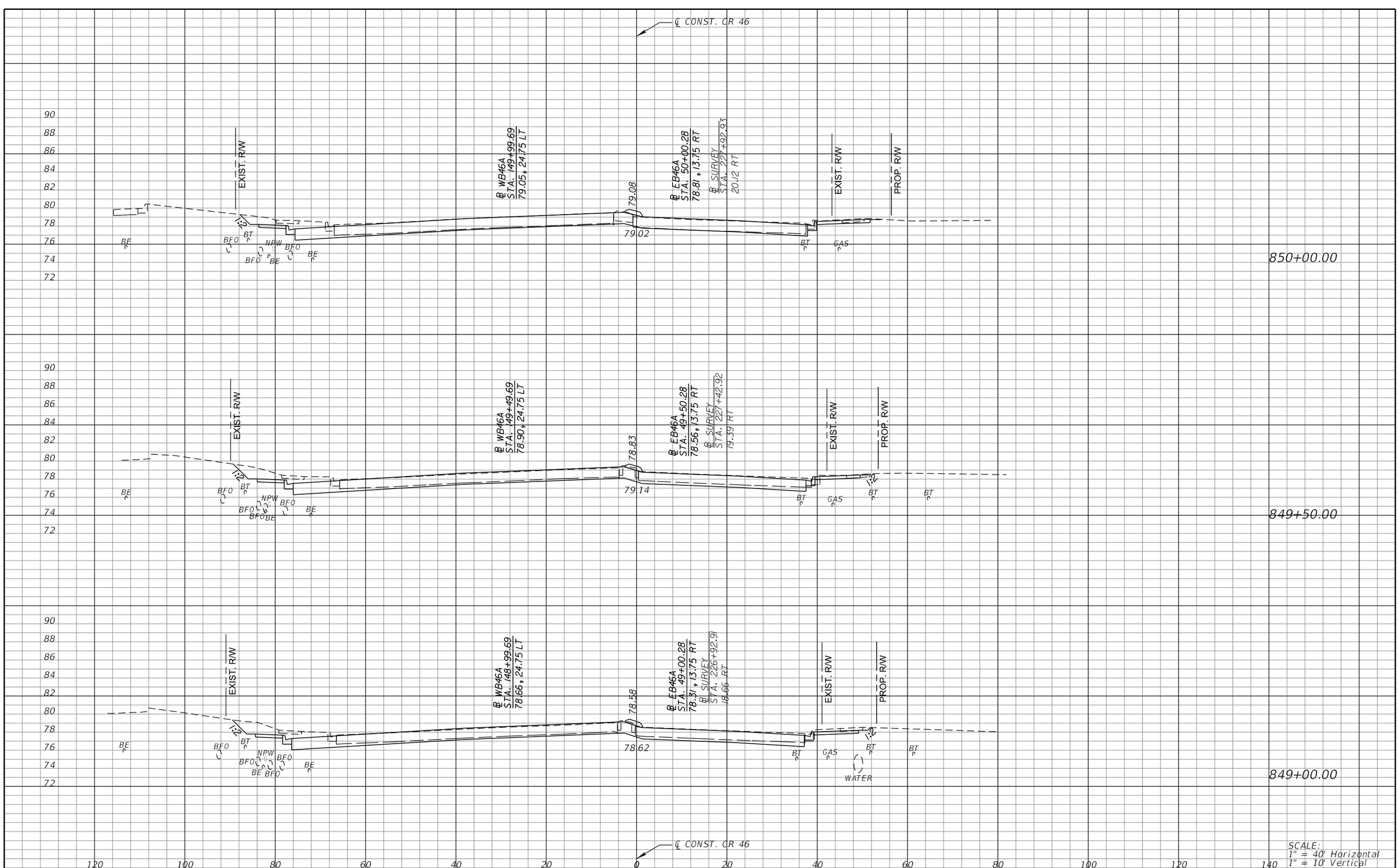

REVISIONS			
DATE	DESCRIPTION	DATE	DESCRIPTION

MICHAEL J. QUARTETTI, P.E.
P.E. LICENSE NUMBER 45976
PARSONS BRINCKERHOFF, INC.
2202 N WEST SHORE BLVD., SUITE 300
TAMPA, FL 33607
CERTIFICATE OF AUTHORIZATION 00001462

STATE OF FLORIDA
DEPARTMENT OF TRANSPORTATION

ROAD NO.	COUNTY	FINANCIAL PROJECT ID
400	SEMINOLE	242592-4-52-01

CROSS SECTIONS
CR 46

SHEET NO. 667

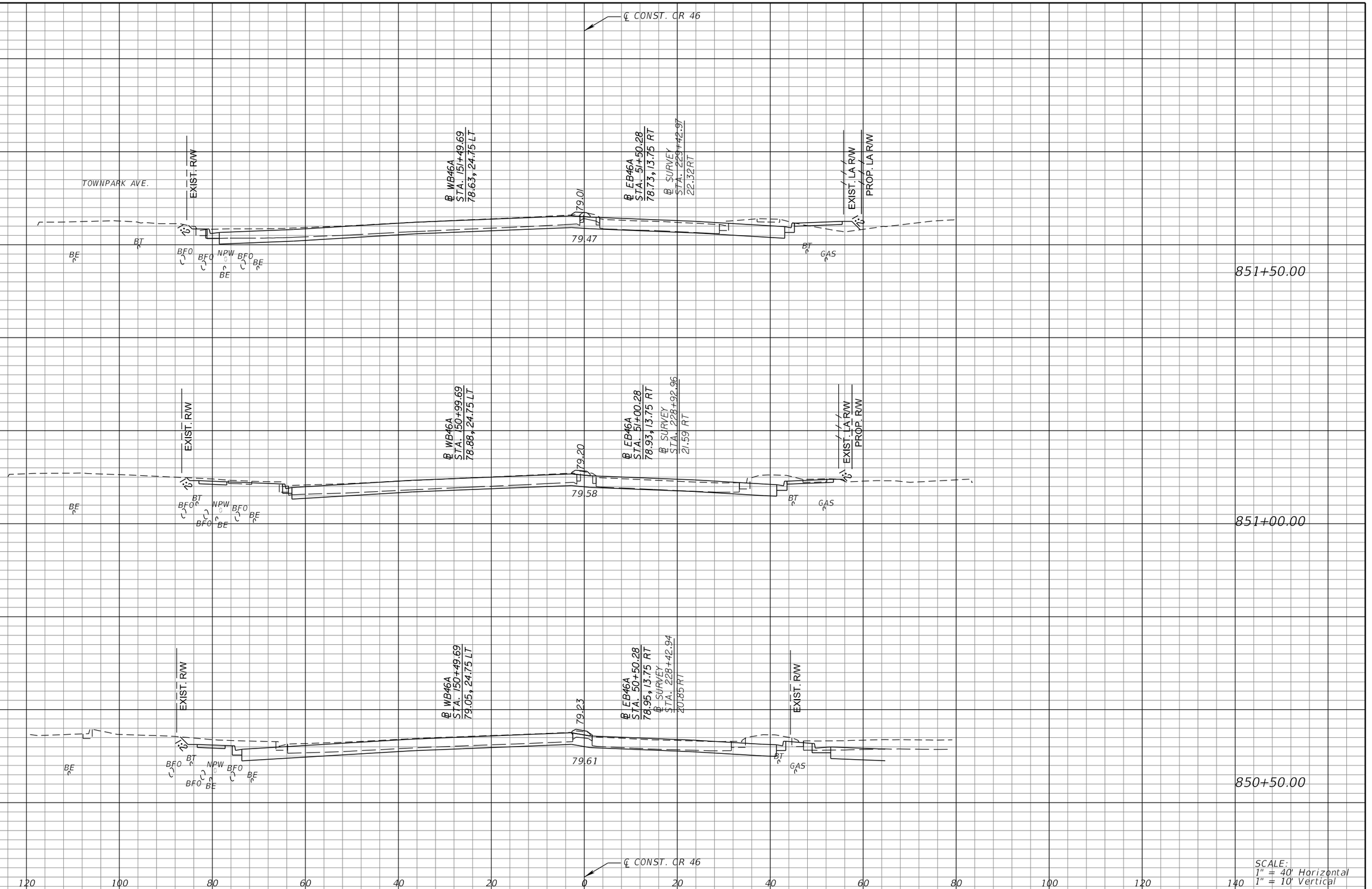

REVISIONS			
DATE	DESCRIPTION	DATE	DESCRIPTION

MICHAEL J. QUARTETTI, P.E.
P.E. LICENSE NUMBER 45976
PARSONS BRINCKERHOFF, INC.
2202 N WEST SHORE BLVD., SUITE 300
TAMPA, FL 33607
CERTIFICATE OF AUTHORIZATION 00001462

STATE OF FLORIDA
DEPARTMENT OF TRANSPORTATION

ROAD NO.	COUNTY	FINANCIAL PROJECT ID
400	SEMINOLE	242592-4-52-01

CROSS SECTIONS
CR 46

SHEET NO. 668

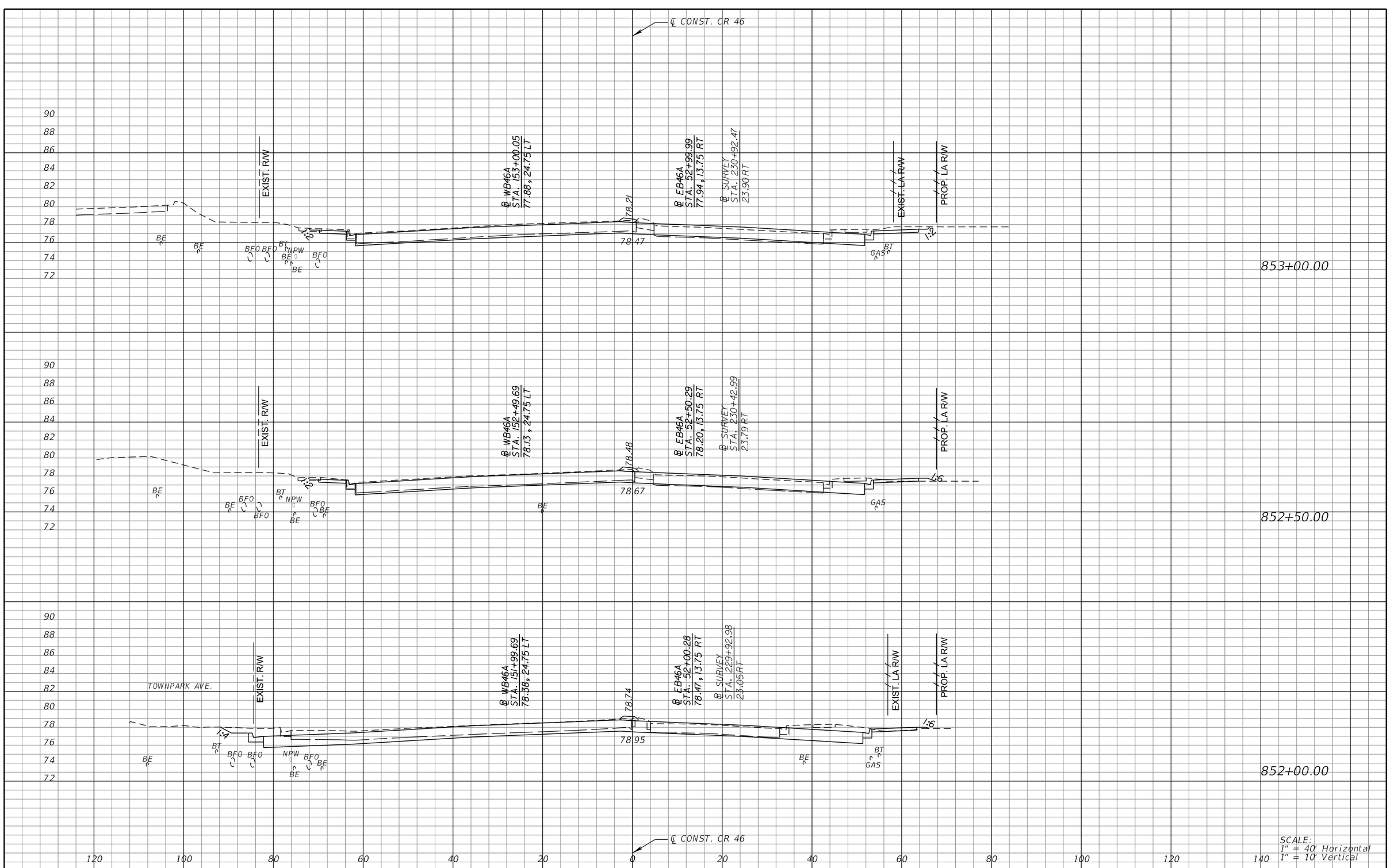

REVISIONS			
DATE	DESCRIPTION	DATE	DESCRIPTION

MICHAEL J. QUARTETTI, P.E.
P.E. LICENSE NUMBER 45976
PARSONS BRINCKERHOFF, INC.
2202 N WEST SHORE BLVD., SUITE 300
TAMPA, FL 33607
CERTIFICATE OF AUTHORIZATION 00001462

STATE OF FLORIDA
DEPARTMENT OF TRANSPORTATION

ROAD NO.	COUNTY	FINANCIAL PROJECT ID
400	SEMINOLE	242592-4-52-01

CROSS SECTIONS
CR 46

SHEET NO. 669

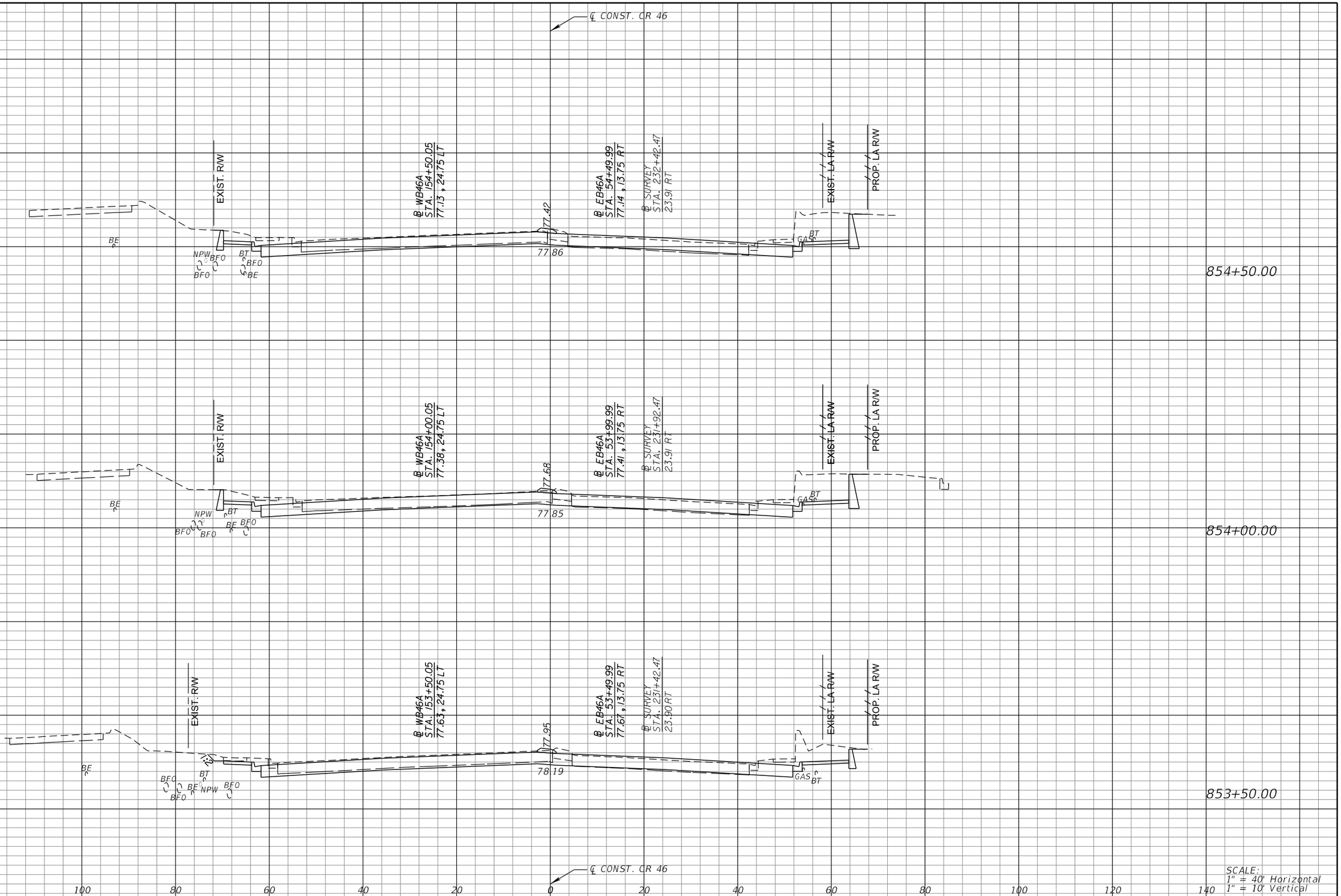

REVISIONS			
DATE	DESCRIPTION	DATE	DESCRIPTION

MICHAEL J. QUARTETTI, P.E.
P.E. LICENSE NUMBER 45976
PARSONS BRINCKERHOFF, INC.
2202 N WEST SHORE BLVD., SUITE 300
TAMPA, FL 33607
CERTIFICATE OF AUTHORIZATION 00001462

STATE OF FLORIDA
DEPARTMENT OF TRANSPORTATION

ROAD NO.	COUNTY	FINANCIAL PROJECT ID
400	SEMINOLE	242592-4-52-01

CROSS SECTIONS
CR 46

SHEET NO. 670

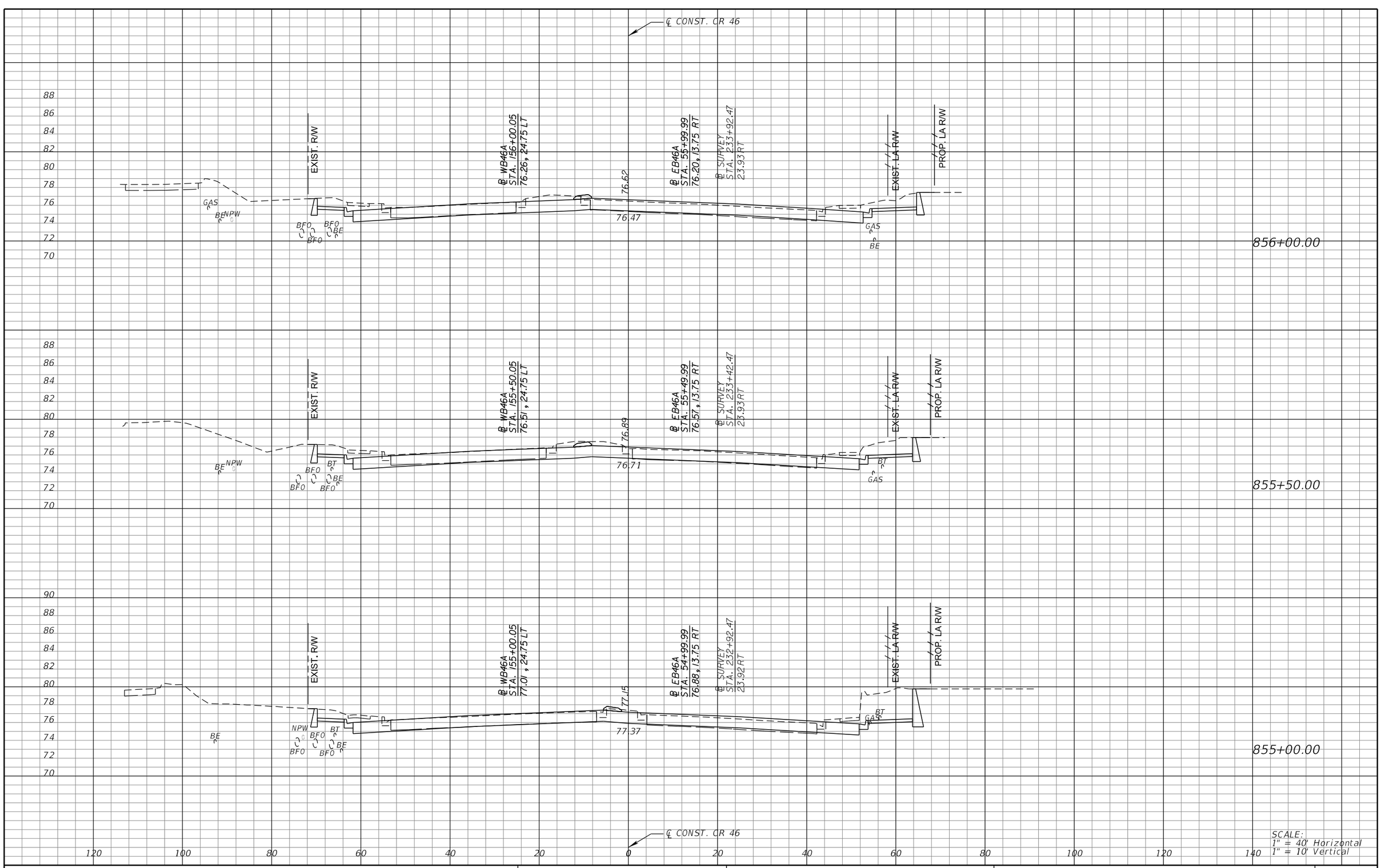

REVISIONS			
DATE	DESCRIPTION	DATE	DESCRIPTION

MICHAEL J. QUARTETTI, P.E.
P.E. LICENSE NUMBER 45976
PARSONS BRINCKERHOFF, INC.
2202 N WEST SHORE BLVD., SUITE 300
TAMPA, FL 33607
CERTIFICATE OF AUTHORIZATION 00001462

STATE OF FLORIDA
DEPARTMENT OF TRANSPORTATION

ROAD NO.	COUNTY	FINANCIAL PROJECT ID
400	SEMINOLE	242592-4-52-01

CROSS SECTIONS
CR 46

SHEET NO. 671

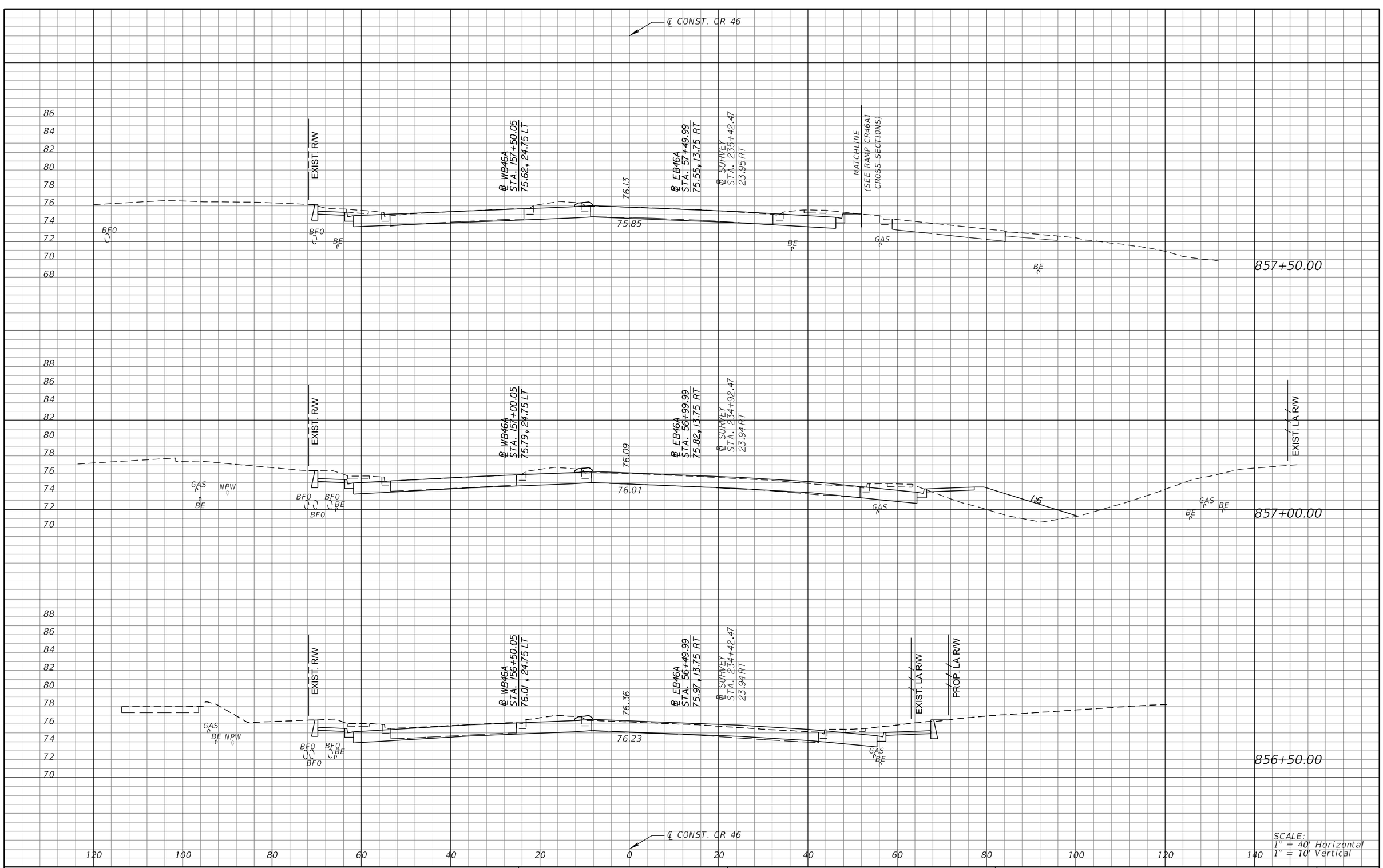

REVISIONS			
DATE	DESCRIPTION	DATE	DESCRIPTION

MICHAEL J. QUARTETTI, P.E.
P.E. LICENSE NUMBER 45976
PARSONS BRINCKERHOFF, INC.
2202 N WEST SHORE BLVD., SUITE 300
TAMPA, FL 33607
CERTIFICATE OF AUTHORIZATION 00001462

STATE OF FLORIDA
DEPARTMENT OF TRANSPORTATION

ROAD NO.	COUNTY	FINANCIAL PROJECT ID
400	SEMINOLE	242592-4-52-01

CROSS SECTIONS
CR 46

SHEET NO. 672

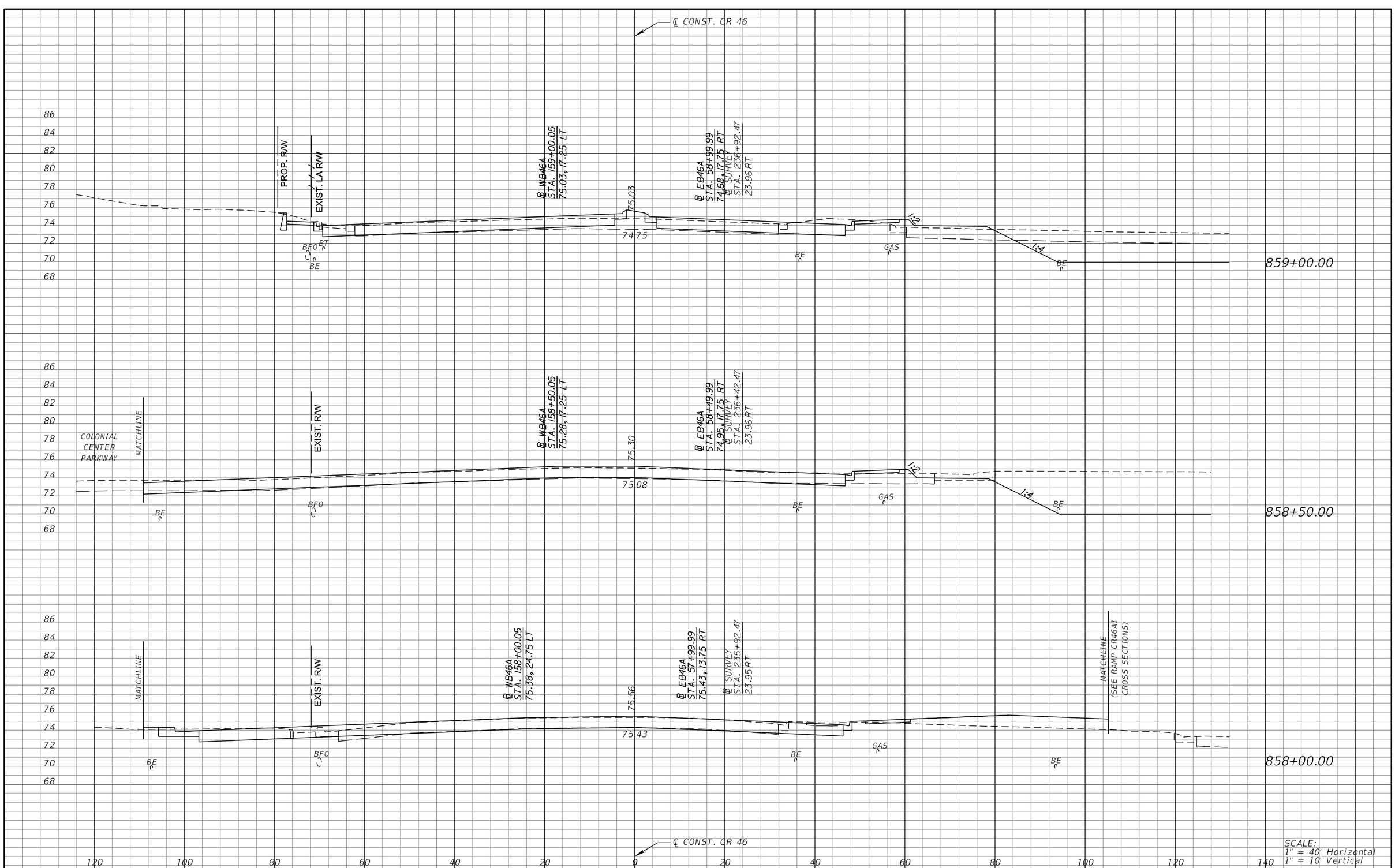

REVISIONS			
DATE	DESCRIPTION	DATE	DESCRIPTION

MICHAEL J. QUARTETTI, P.E.
P.E. LICENSE NUMBER 45976
PARSONS BRINCKERHOFF, INC.
2202 N WEST SHORE BLVD., SUITE 300
TAMPA, FL 33607
CERTIFICATE OF AUTHORIZATION 00001462

STATE OF FLORIDA
DEPARTMENT OF TRANSPORTATION

ROAD NO.	COUNTY	FINANCIAL PROJECT ID
400	SEMINOLE	242592-4-52-01

CROSS SECTIONS
CR 46

SHEET NO. 673

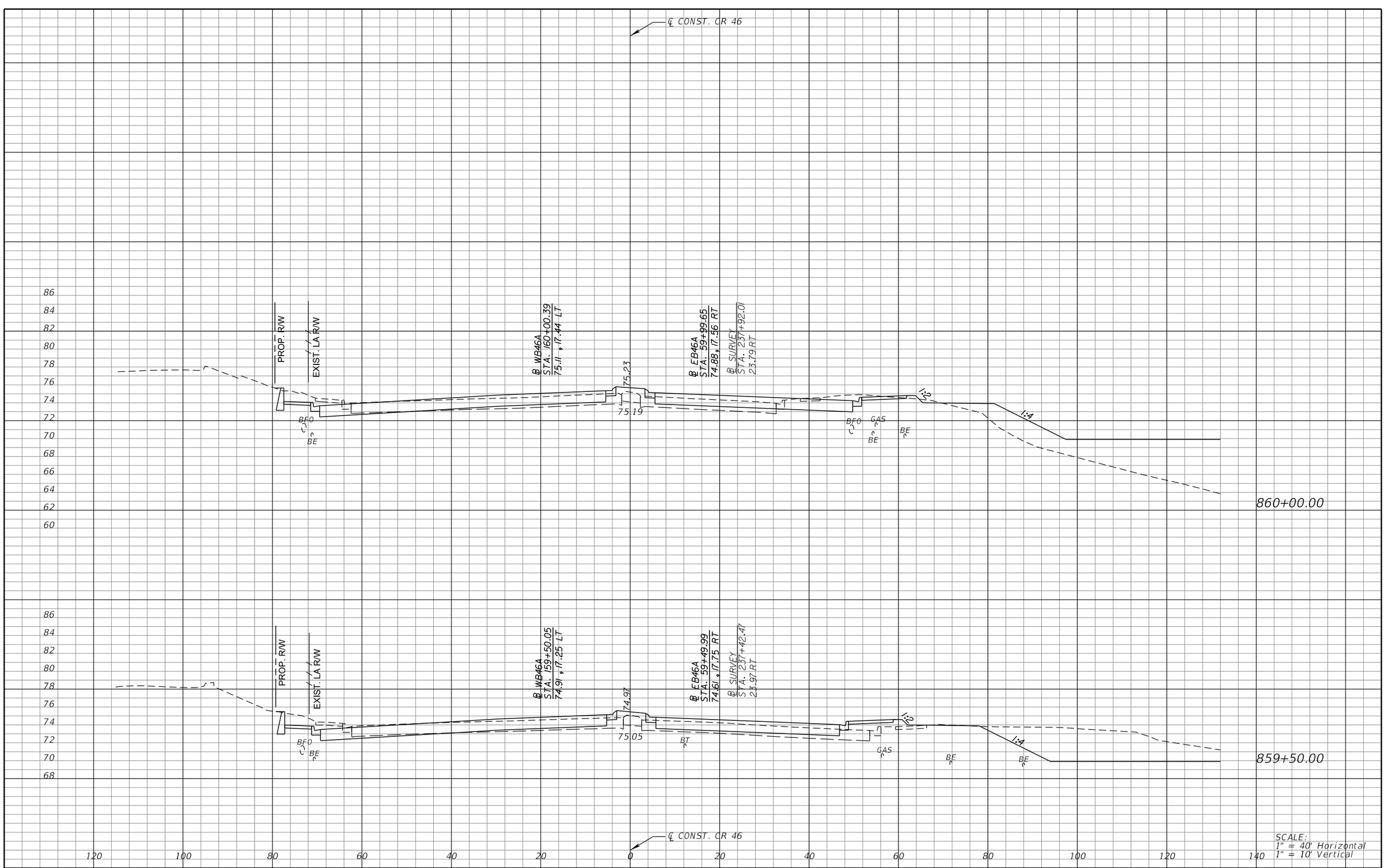

SCALE:
1" = 40' Horizontal
1" = 10' Vertical

REVISIONS			
DATE	DESCRIPTION	DATE	DESCRIPTION

MICHAEL J. QUARTETTI, P.E.
P.E. LICENSE NUMBER 45976
PARSONS BRINCKERHOFF, INC.
2202 N WEST SHORE BLVD., SUITE 300
TAMPA, FL 33607
CERTIFICATE OF AUTHORIZATION 00001462

STATE OF FLORIDA
DEPARTMENT OF TRANSPORTATION

ROAD NO.	COUNTY	FINANCIAL PROJECT ID
400	SEMINOLE	242592-4-52-01

CROSS SECTIONS
CR 46

SHEET NO. 674

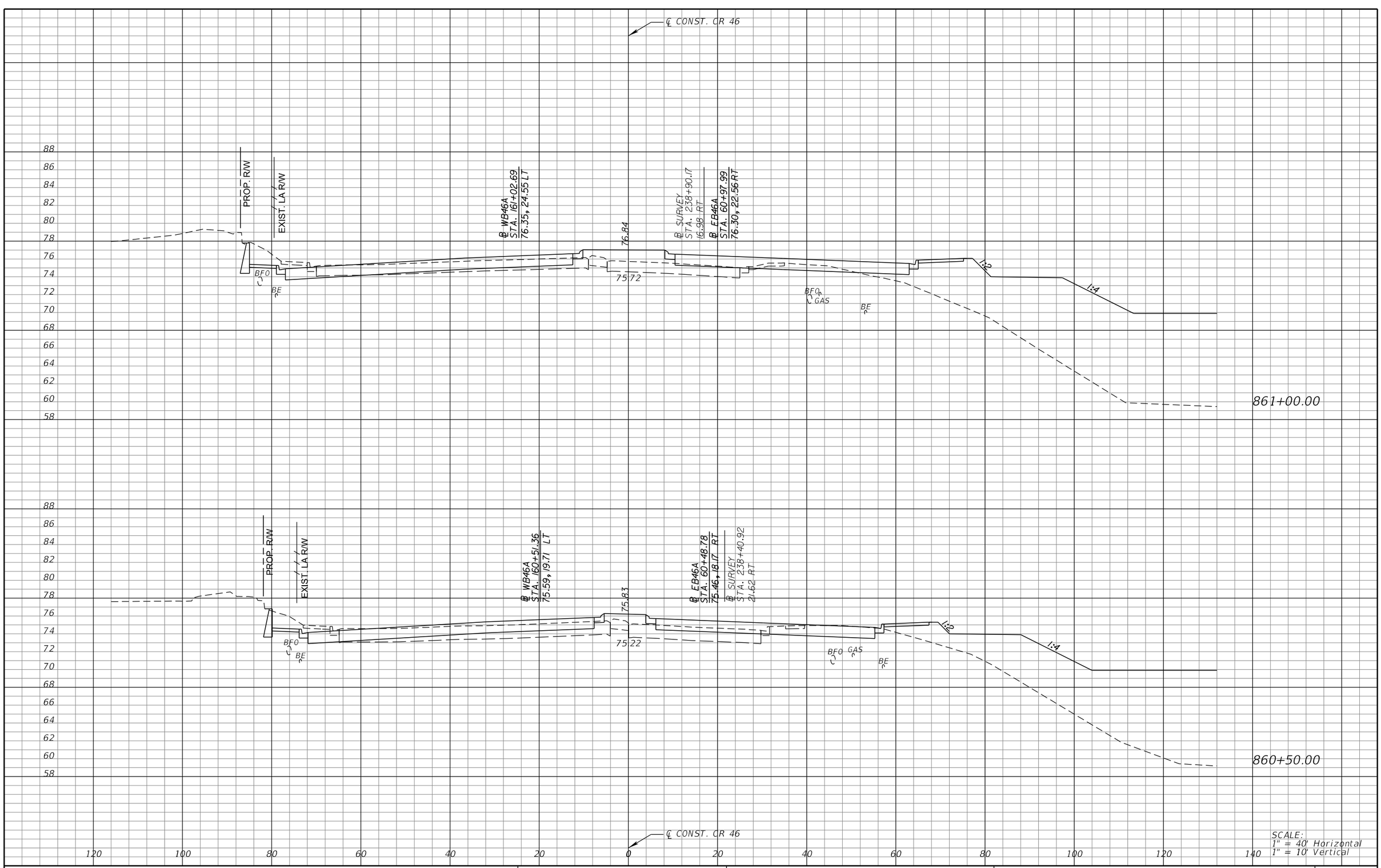

SCALE:
1" = 40' Horizontal
1" = 10' Vertical

REVISIONS			
DATE	DESCRIPTION	DATE	DESCRIPTION

MICHAEL J. QUARTETTI, P.E.
P.E. LICENSE NUMBER 45976
PARSONS BRINCKERHOFF, INC.
2202 N WEST SHORE BLVD., SUITE 300
TAMPA, FL 33607
CERTIFICATE OF AUTHORIZATION 00001462

STATE OF FLORIDA
DEPARTMENT OF TRANSPORTATION

ROAD NO.	COUNTY	FINANCIAL PROJECT ID
400	SEMINOLE	242592-4-52-01

CROSS SECTIONS
CR 46

SHEET NO. 675

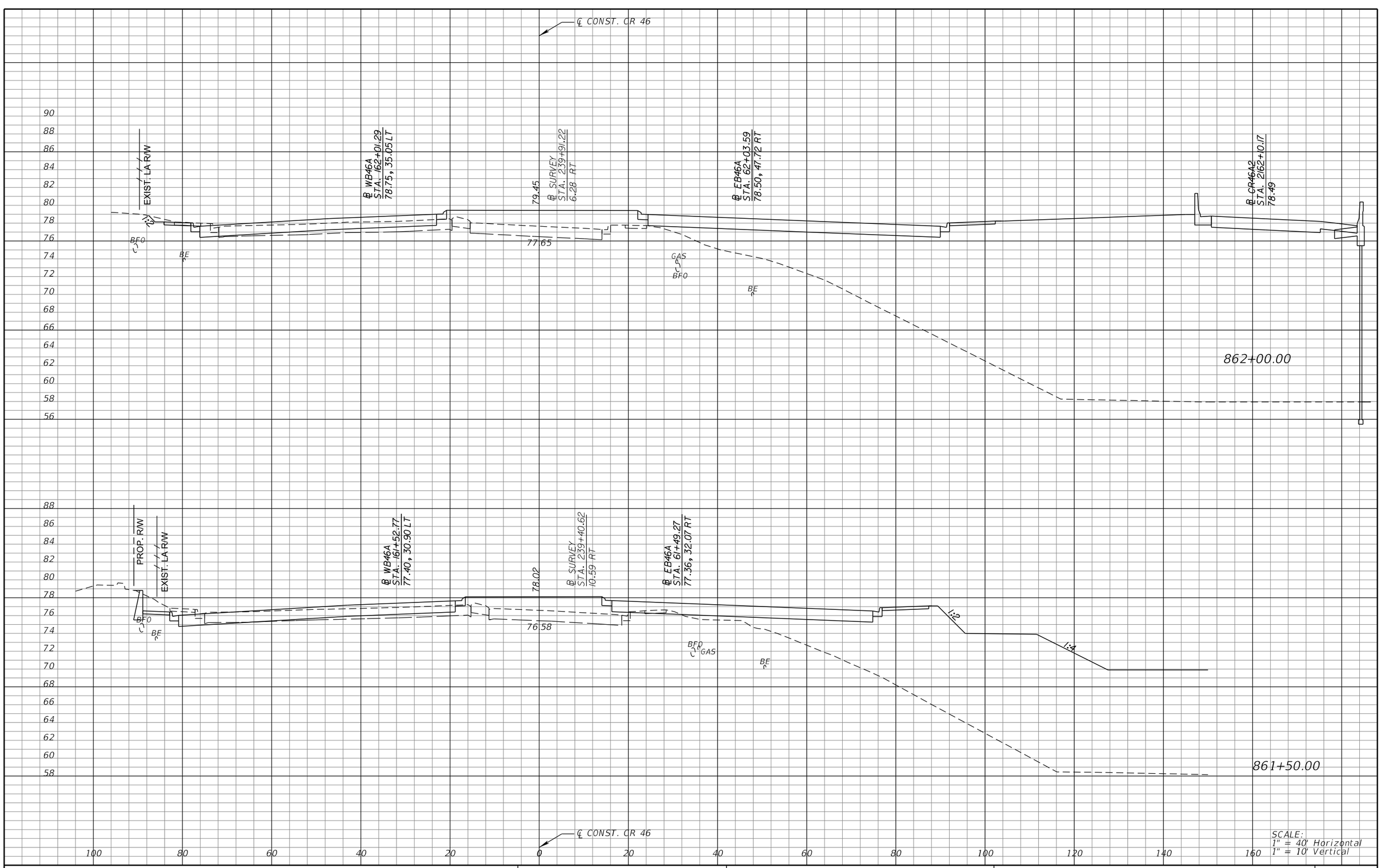

REVISIONS			
DATE	DESCRIPTION	DATE	DESCRIPTION

MICHAEL J. QUARTETTI, P.E.
P.E. LICENSE NUMBER 45976
PARSONS BRINCKERHOFF, INC.
2202 N WEST SHORE BLVD., SUITE 300
TAMPA, FL 33607
CERTIFICATE OF AUTHORIZATION 00001462

STATE OF FLORIDA
DEPARTMENT OF TRANSPORTATION

ROAD NO.	COUNTY	FINANCIAL PROJECT ID
400	SEMINOLE	242592-4-52-01

CROSS SECTIONS
CR 46

SHEET NO. 676

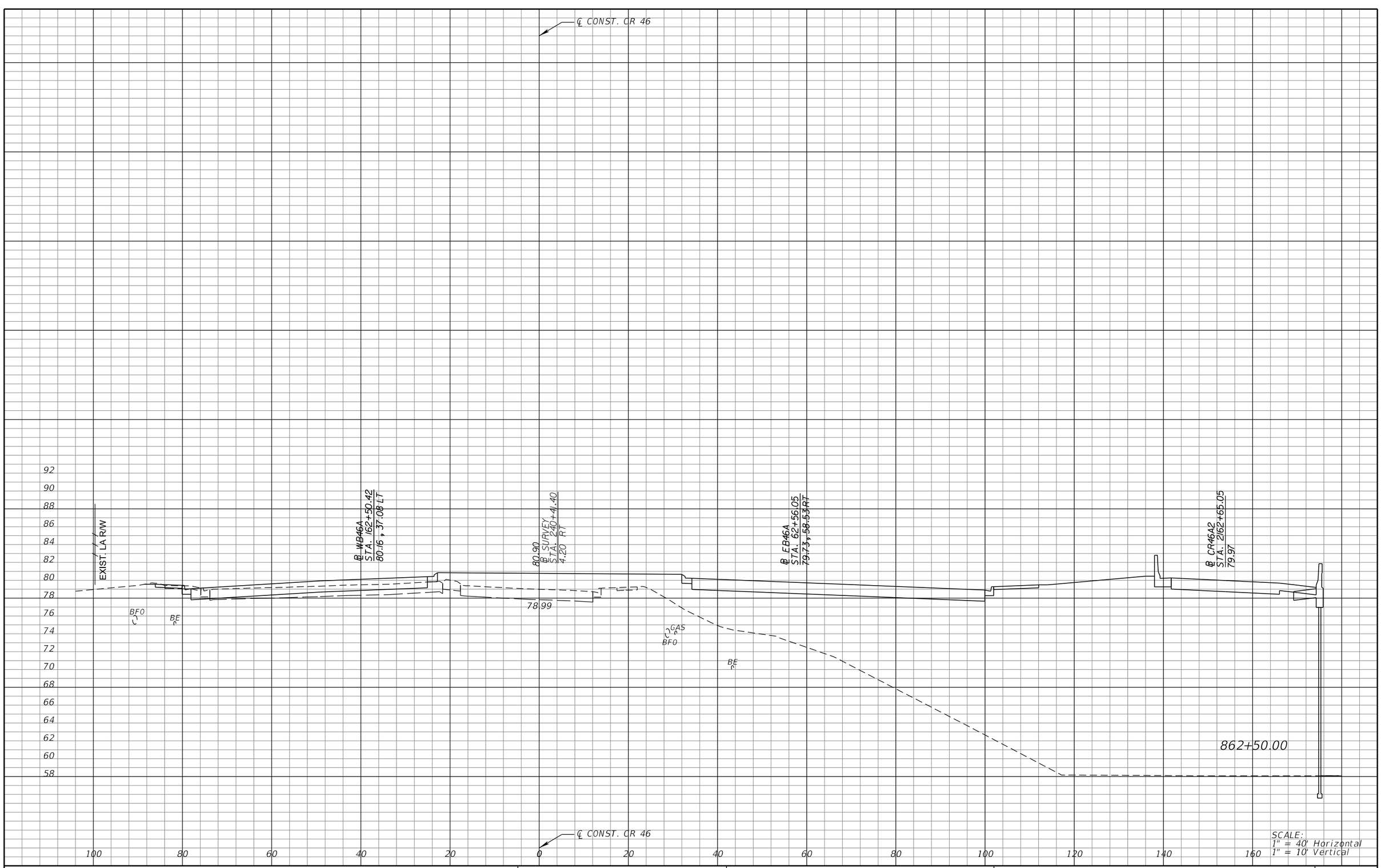

REVISIONS			
DATE	DESCRIPTION	DATE	DESCRIPTION

MICHAEL J. QUARTETTI, P.E.
P.E. LICENSE NUMBER 45976
PARSONS BRINCKERHOFF, INC.
2202 N WEST SHORE BLVD., SUITE 300
TAMPA, FL 33607
CERTIFICATE OF AUTHORIZATION 00001462

STATE OF FLORIDA
DEPARTMENT OF TRANSPORTATION

ROAD NO.	COUNTY	FINANCIAL PROJECT ID
400	SEMINOLE	242592-4-52-01

CROSS SECTIONS
CR 46

SHEET NO. 677

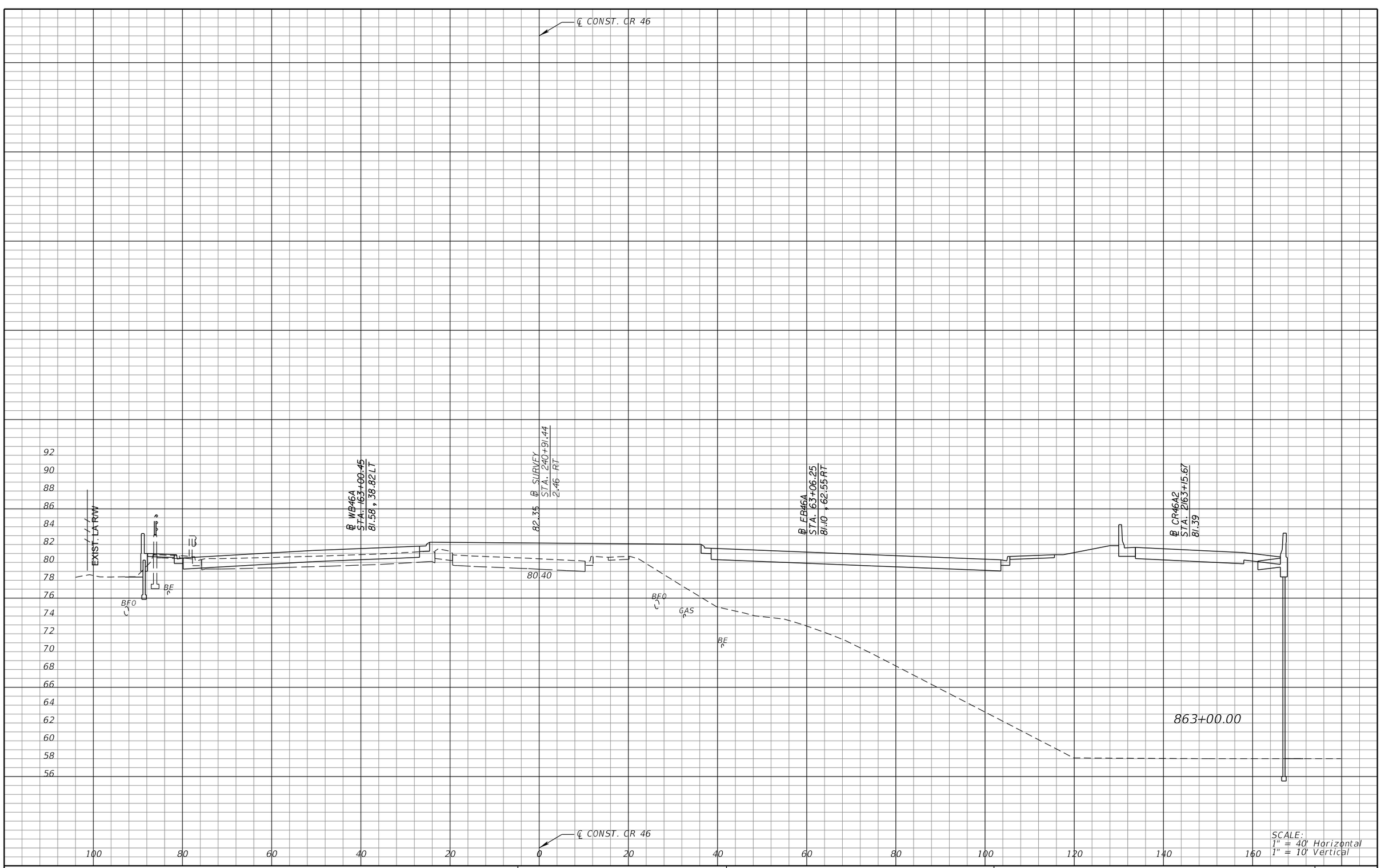

REVISIONS			
DATE	DESCRIPTION	DATE	DESCRIPTION

MICHAEL J. QUARTETTI, P.E.
P.E. LICENSE NUMBER 45976
PARSONS BRINCKERHOFF, INC.
2202 N WEST SHORE BLVD., SUITE 300
TAMPA, FL 33607
CERTIFICATE OF AUTHORIZATION 00001462

STATE OF FLORIDA
DEPARTMENT OF TRANSPORTATION

ROAD NO.	COUNTY	FINANCIAL PROJECT ID
400	SEMINOLE	242592-4-52-01

CROSS SECTIONS
CR 46

SHEET NO. 678

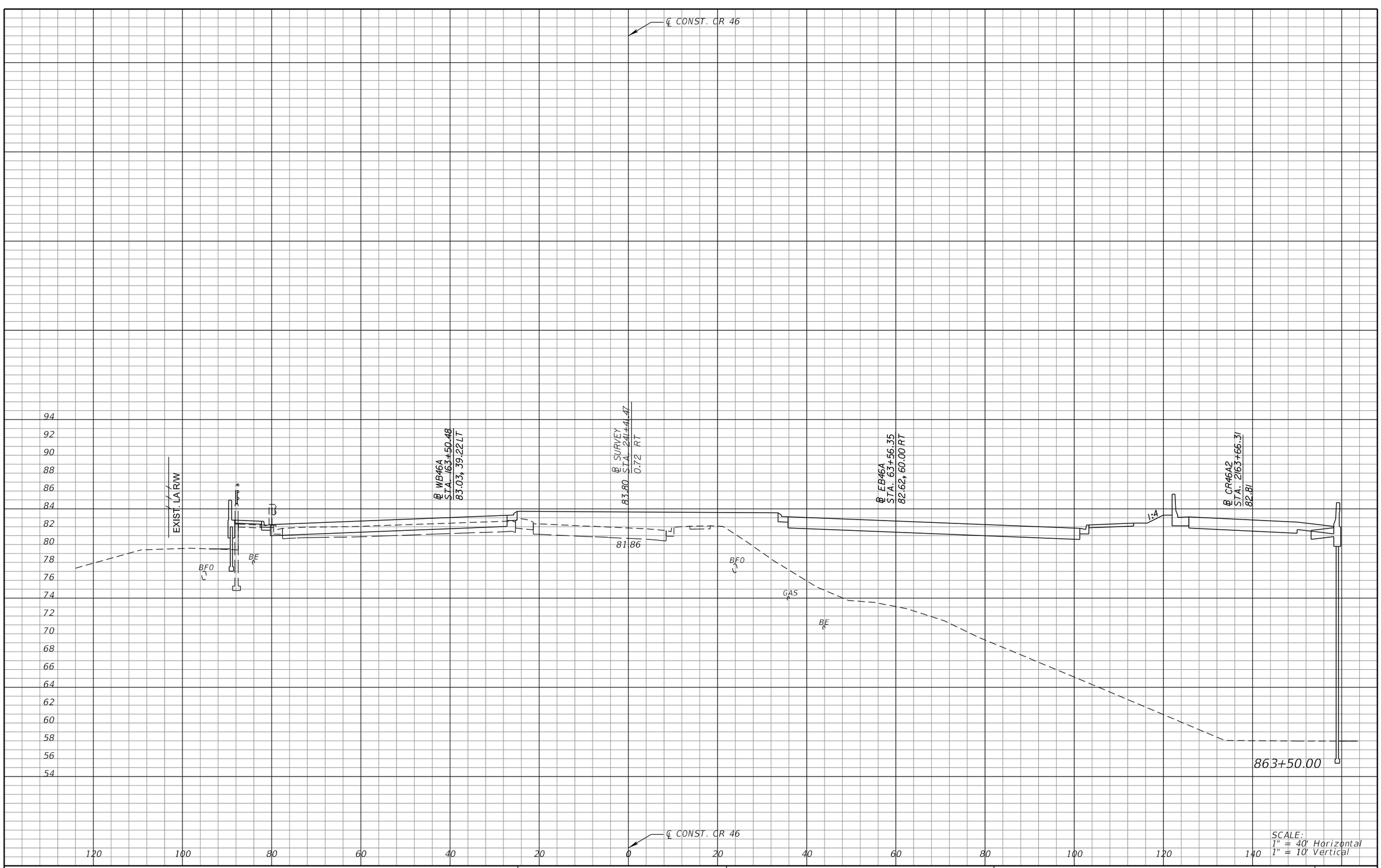

REVISIONS			
DATE	DESCRIPTION	DATE	DESCRIPTION

MICHAEL J. QUARTETTI, P.E.
P.E. LICENSE NUMBER 45976
PARSONS BRINCKERHOFF, INC.
2202 N WEST SHORE BLVD., SUITE 300
TAMPA, FL 33607
CERTIFICATE OF AUTHORIZATION 00001462

STATE OF FLORIDA
DEPARTMENT OF TRANSPORTATION

ROAD NO.	COUNTY	FINANCIAL PROJECT ID
400	SEMINOLE	242592-4-52-01

CROSS SECTIONS
CR 46

SHEET NO. 679

T:\Sys\Projects\24259245201\data\FD0TPDF.pltcfg T:\Sys\Projects\24259245201\data\XS.tbl Swain 11/1/2016 1:10:46 PM T:\Sys\Projects\24259245201\roadway\RDXSRD03.DGN

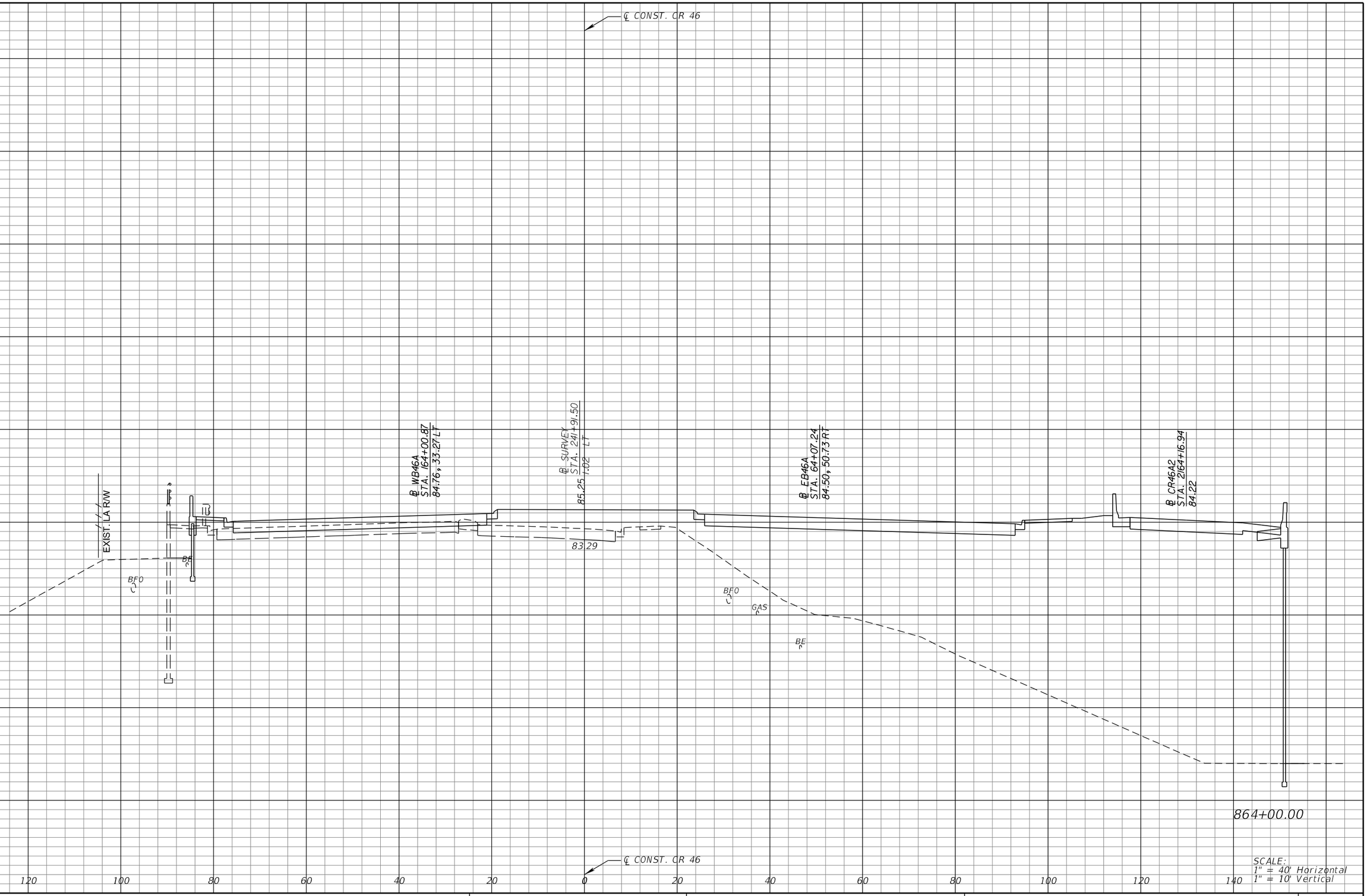

SCALE:
1" = 40' Horizontal
1" = 10' Vertical

REVISIONS			
DATE	DESCRIPTION	DATE	DESCRIPTION

MICHAEL J. QUARTETTI, P.E.
P.E. LICENSE NUMBER 45976
PARSONS BRINCKERHOFF, INC.
2202 N WEST SHORE BLVD., SUITE 300
TAMPA, FL 33607
CERTIFICATE OF AUTHORIZATION 00001462

STATE OF FLORIDA
DEPARTMENT OF TRANSPORTATION

ROAD NO.	COUNTY	FINANCIAL PROJECT ID
400	SEMINOLE	242592-4-52-01

CROSS SECTIONS
CR 46

SHEET NO. 680

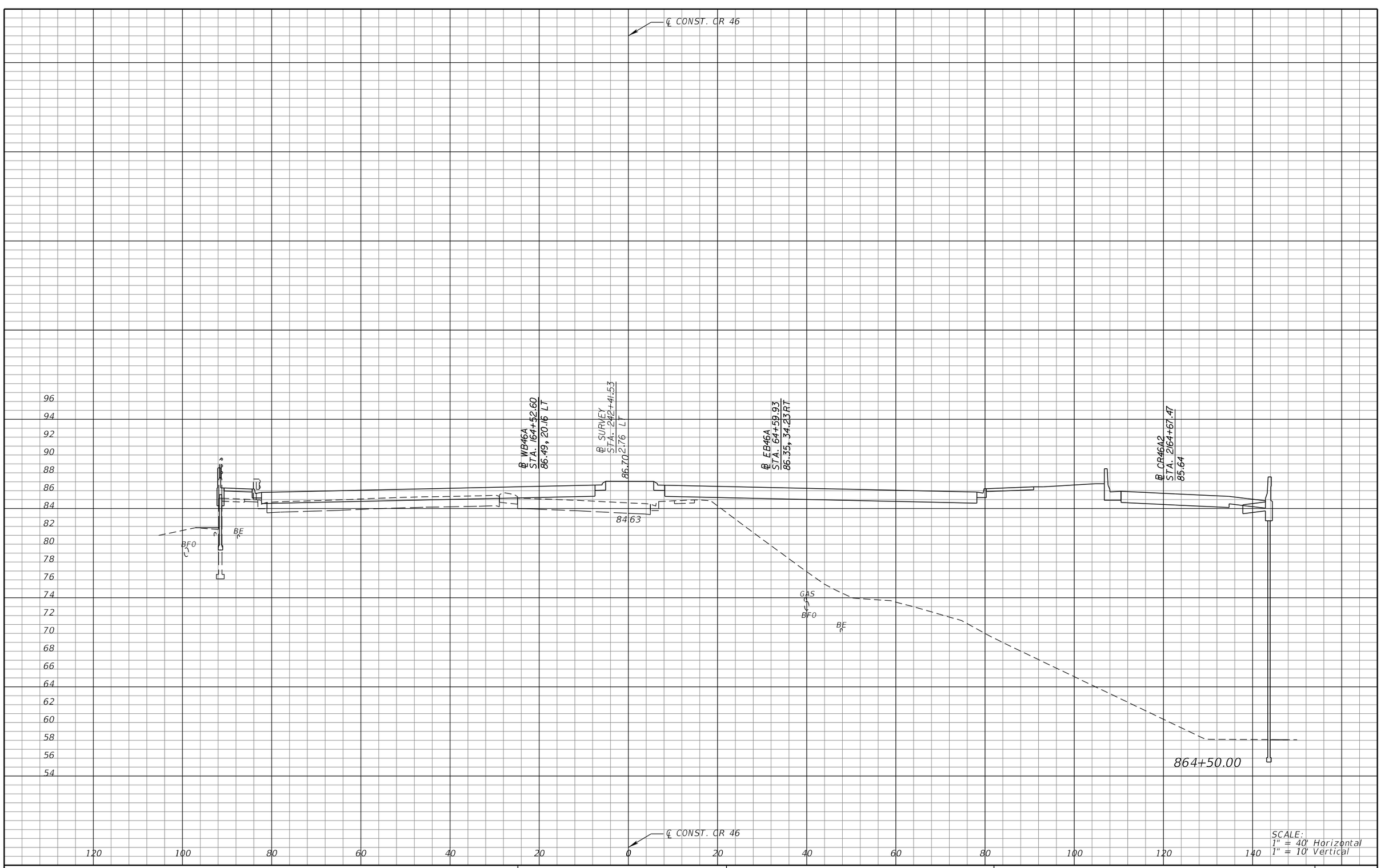

REVISIONS			
DATE	DESCRIPTION	DATE	DESCRIPTION

MICHAEL J. QUARTETTI, P.E.
P.E. LICENSE NUMBER 45976
PARSONS BRINCKERHOFF, INC.
2202 N WEST SHORE BLVD., SUITE 300
TAMPA, FL 33607
CERTIFICATE OF AUTHORIZATION 00001462

STATE OF FLORIDA
DEPARTMENT OF TRANSPORTATION

ROAD NO.	COUNTY	FINANCIAL PROJECT ID
400	SEMINOLE	242592-4-52-01

CROSS SECTIONS
CR 46

SHEET NO. 681

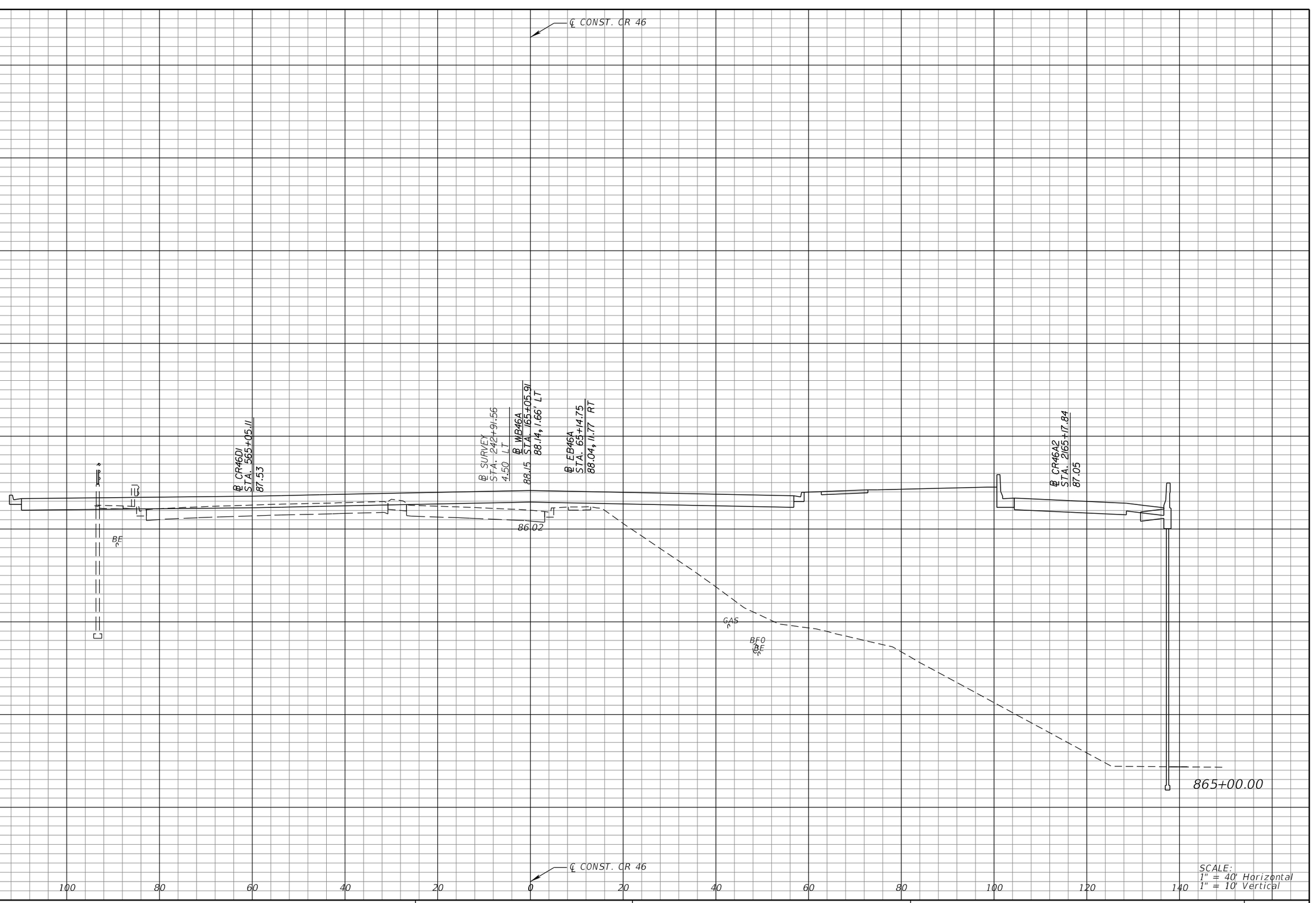

REVISIONS			
DATE	DESCRIPTION	DATE	DESCRIPTION

MICHAEL J. QUARTETTI, P.E.
P.E. LICENSE NUMBER 45976
PARSONS BRINCKERHOFF, INC.
2202 N WEST SHORE BLVD., SUITE 300
TAMPA, FL 33607
CERTIFICATE OF AUTHORIZATION 00001462

STATE OF FLORIDA
DEPARTMENT OF TRANSPORTATION

ROAD NO.	COUNTY	FINANCIAL PROJECT ID
400	SEMINOLE	242592-4-52-01

CROSS SECTIONS
CR 46

SHEET NO. 682

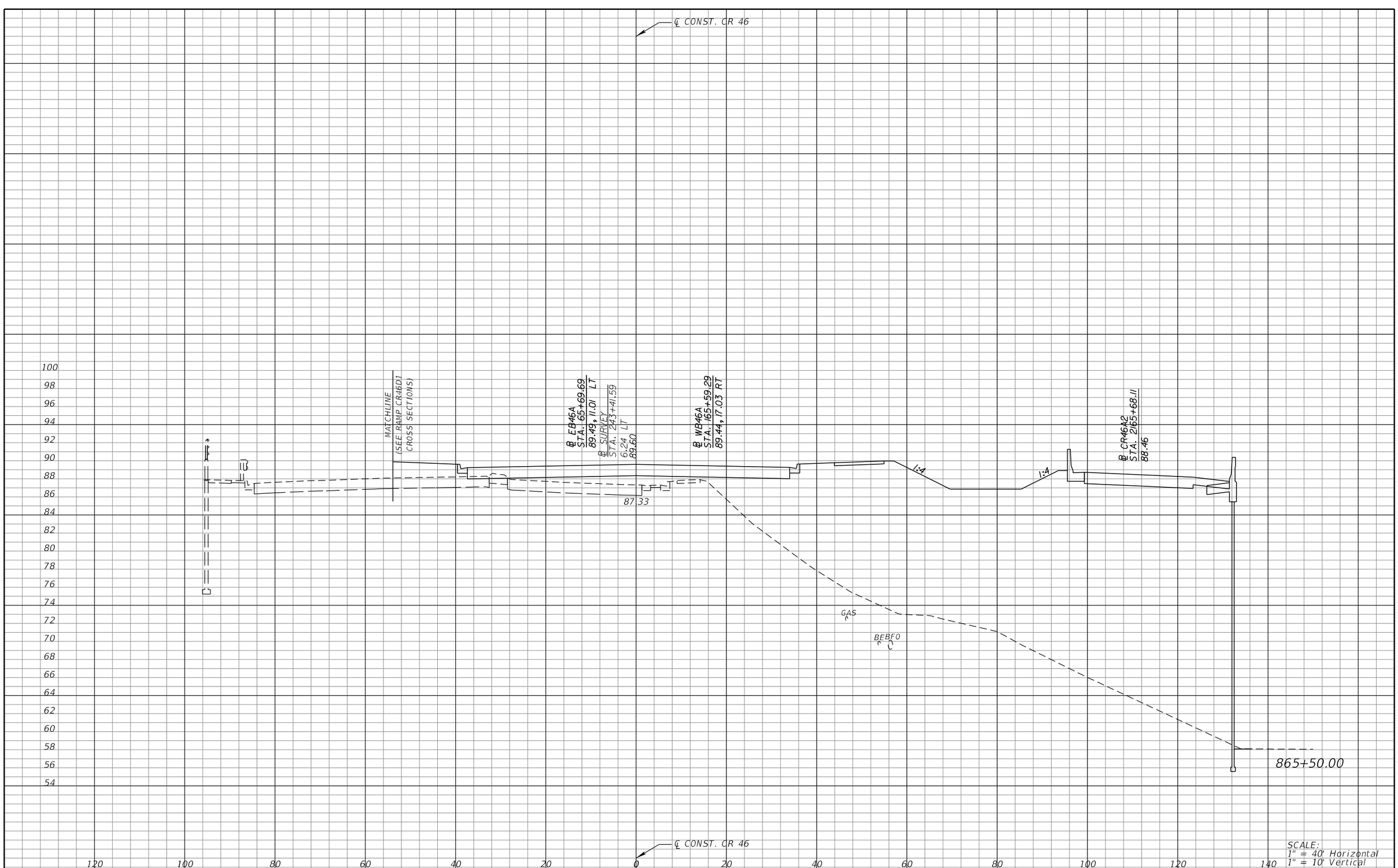

REVISIONS			
DATE	DESCRIPTION	DATE	DESCRIPTION

MICHAEL J. QUARTETTI, P.E.
P.E. LICENSE NUMBER 45976
PARSONS BRINCKERHOFF, INC.
2202 N WEST SHORE BLVD., SUITE 300
TAMPA, FL 33607
CERTIFICATE OF AUTHORIZATION 00001462

STATE OF FLORIDA
DEPARTMENT OF TRANSPORTATION

ROAD NO.	COUNTY	FINANCIAL PROJECT ID
400	SEMINOLE	242592-4-52-01

CROSS SECTIONS
CR 46

SHEET NO. 683

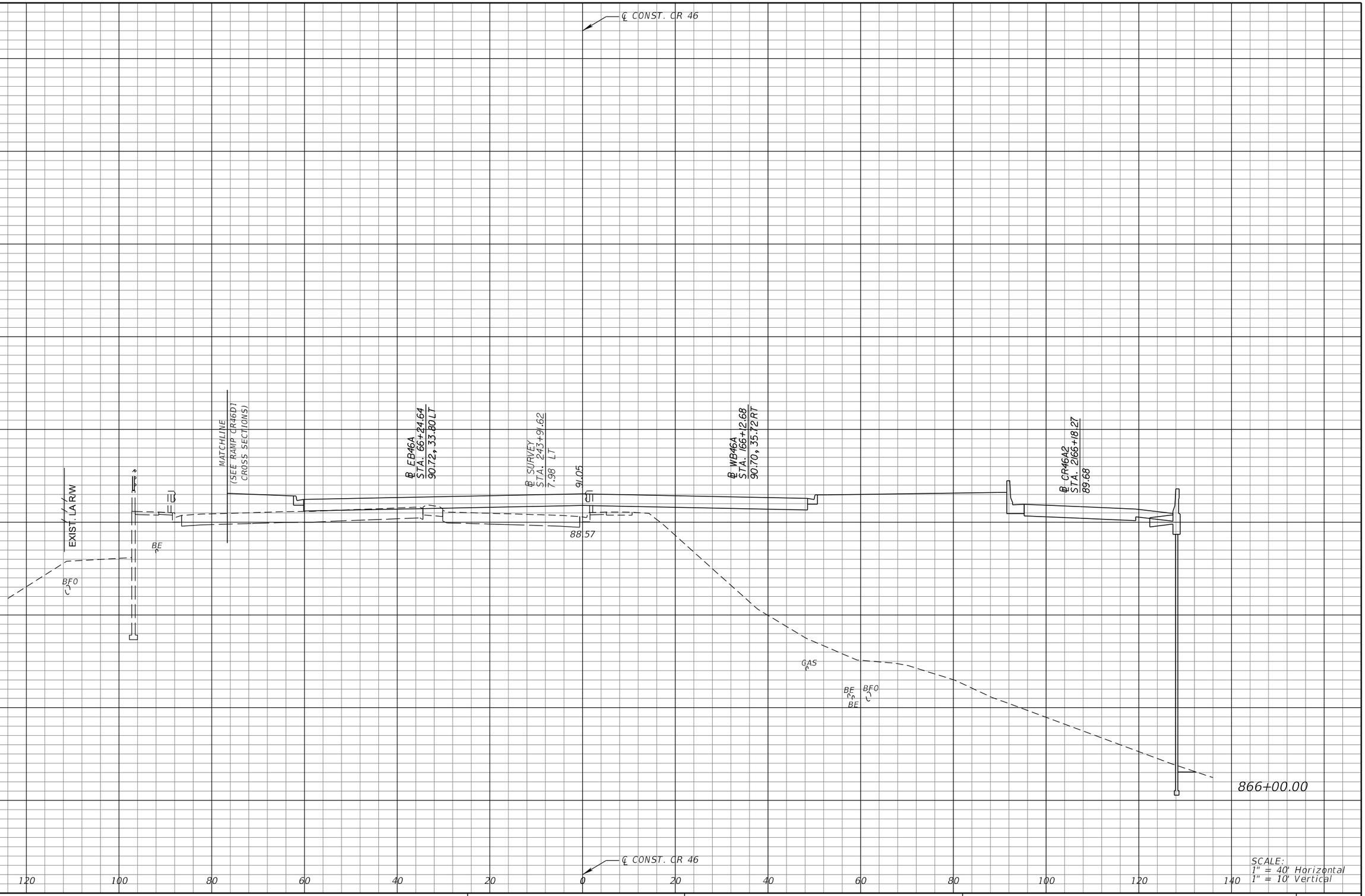

SCALE:
1" = 40' Horizontal
1" = 10' Vertical

REVISIONS			
DATE	DESCRIPTION	DATE	DESCRIPTION

MICHAEL J. QUARTETTI, P.E.
P.E. LICENSE NUMBER 45976
PARSONS BRINCKERHOFF, INC.
2202 N WEST SHORE BLVD., SUITE 300
TAMPA, FL 33607
CERTIFICATE OF AUTHORIZATION 00001462

STATE OF FLORIDA
DEPARTMENT OF TRANSPORTATION

ROAD NO.	COUNTY	FINANCIAL PROJECT ID
400	SEMINOLE	242592-4-52-01

CROSS SECTIONS
CR 46

SHEET NO. 684

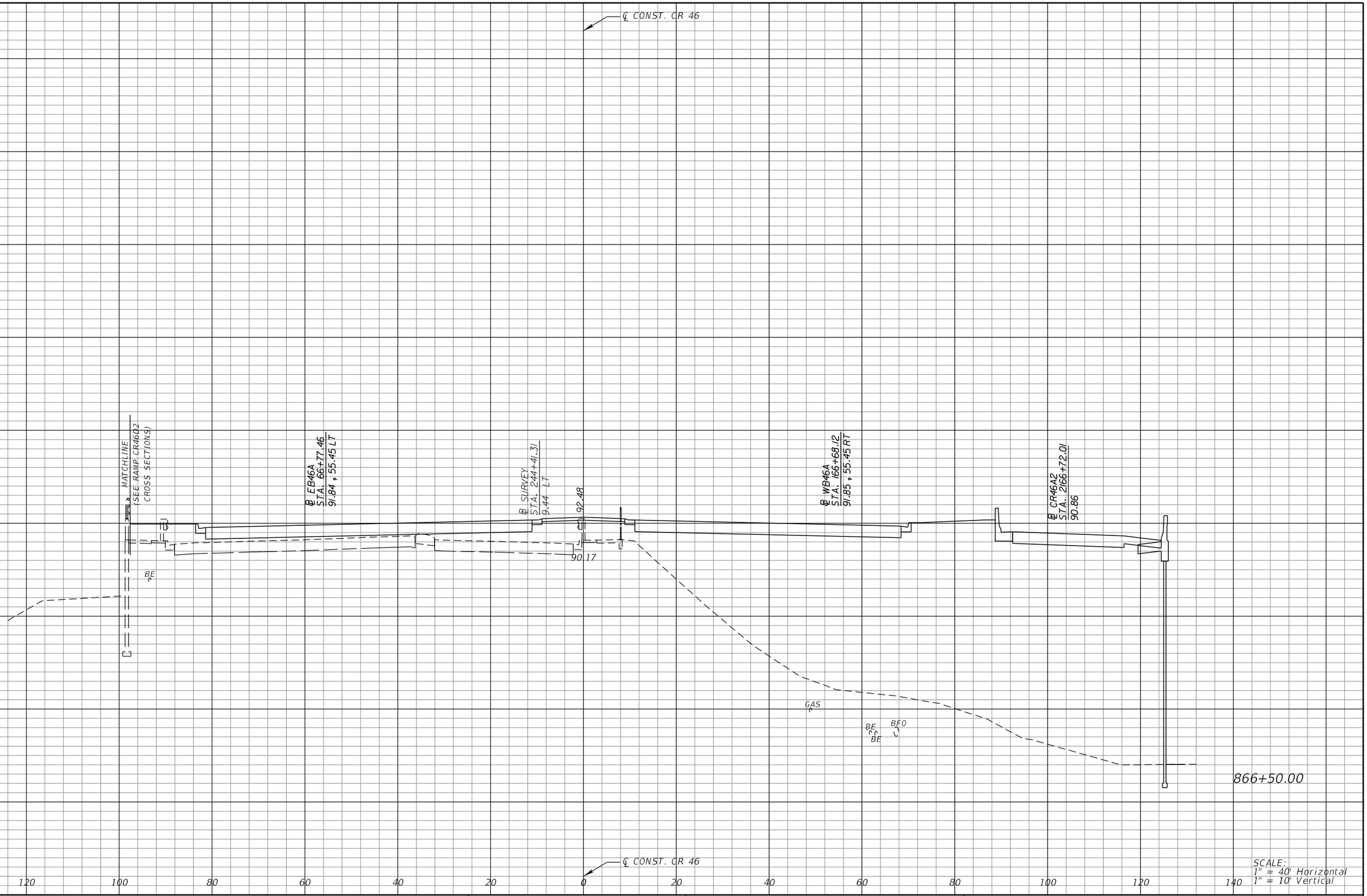

SCALE:
1" = 40' Horizontal
1" = 10' Vertical

REVISIONS			
DATE	DESCRIPTION	DATE	DESCRIPTION

MICHAEL J. QUARTETTI, P.E.
P.E. LICENSE NUMBER 45976
PARSONS BRINCKERHOFF, INC.
2202 N WEST SHORE BLVD., SUITE 300
TAMPA, FL 33607
CERTIFICATE OF AUTHORIZATION 00001462

STATE OF FLORIDA
DEPARTMENT OF TRANSPORTATION

ROAD NO.	COUNTY	FINANCIAL PROJECT ID
400	SEMINOLE	242592-4-52-01

CROSS SECTIONS
CR 46

SHEET NO. 685

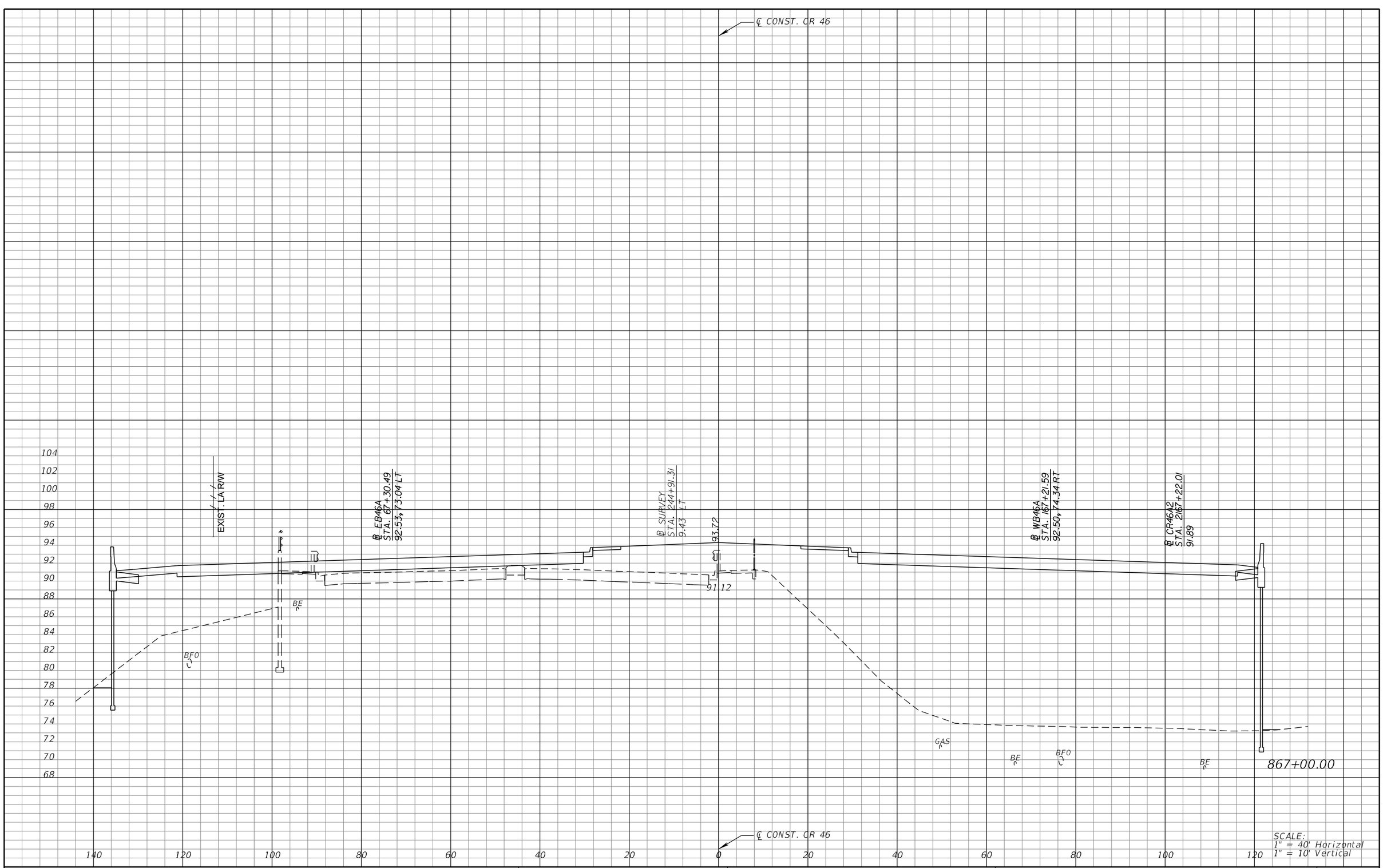

REVISIONS			
DATE	DESCRIPTION	DATE	DESCRIPTION

MICHAEL J. QUARTETTI, P.E.
P.E. LICENSE NUMBER 45976
PARSONS BRINCKERHOFF, INC.
2202 N WEST SHORE BLVD., SUITE 300
TAMPA, FL 33607
CERTIFICATE OF AUTHORIZATION 00001462

STATE OF FLORIDA
DEPARTMENT OF TRANSPORTATION

ROAD NO.	COUNTY	FINANCIAL PROJECT ID
400	SEMINOLE	242592-4-52-01

CROSS SECTIONS
CR 46

SHEET NO. 686

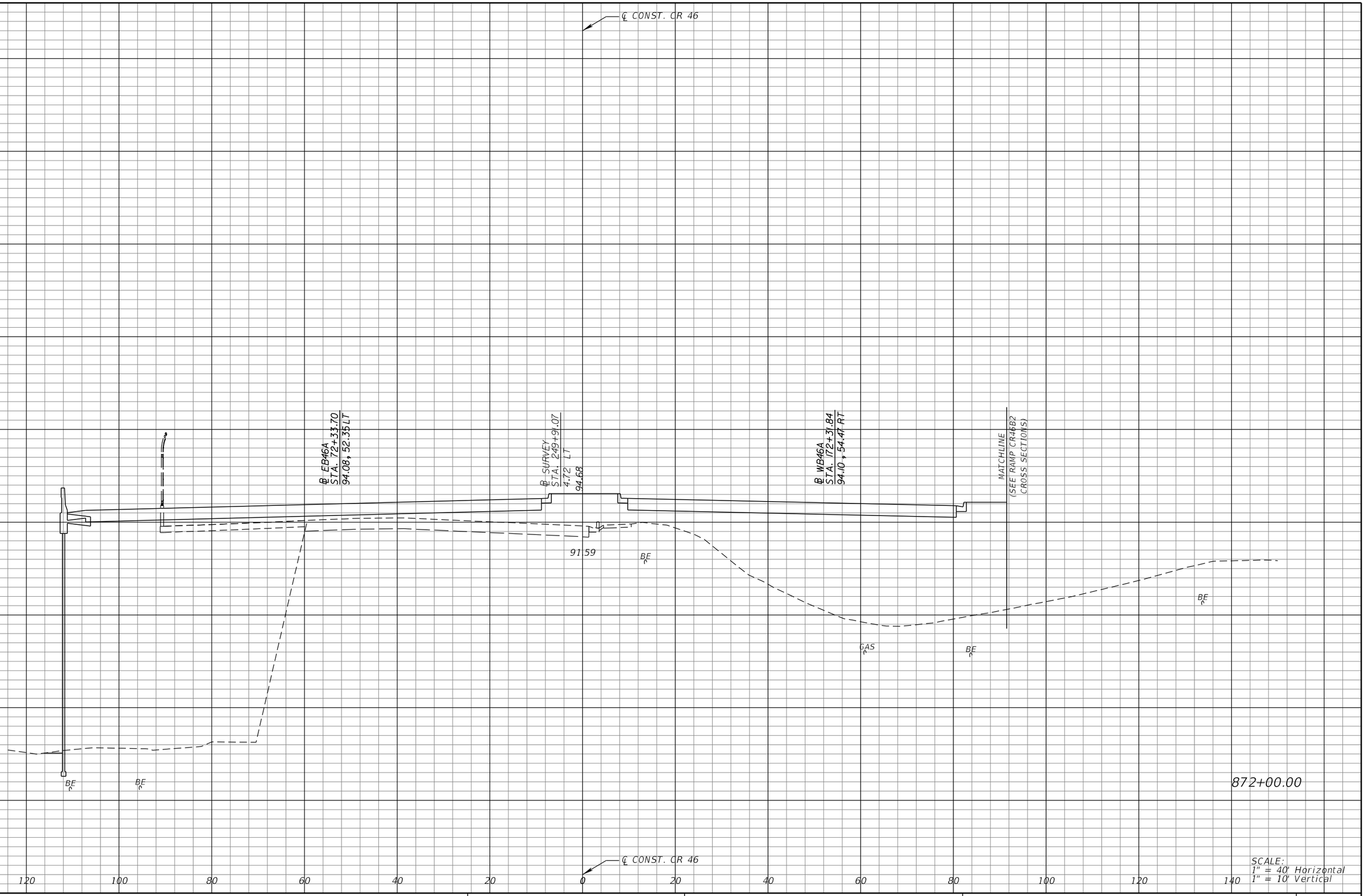

SCALE:
1" = 40' Horizontal
1" = 10' Vertical

REVISIONS			
DATE	DESCRIPTION	DATE	DESCRIPTION

MICHAEL J. QUARTETTI, P.E.
P.E. LICENSE NUMBER 45976
PARSONS BRINCKERHOFF, INC.
2202 N WEST SHORE BLVD., SUITE 300
TAMPA, FL 33607
CERTIFICATE OF AUTHORIZATION 00001462

STATE OF FLORIDA
DEPARTMENT OF TRANSPORTATION

ROAD NO.	COUNTY	FINANCIAL PROJECT ID
400	SEMINOLE	242592-4-52-01

CROSS SECTIONS
CR 46

SHEET NO. 687

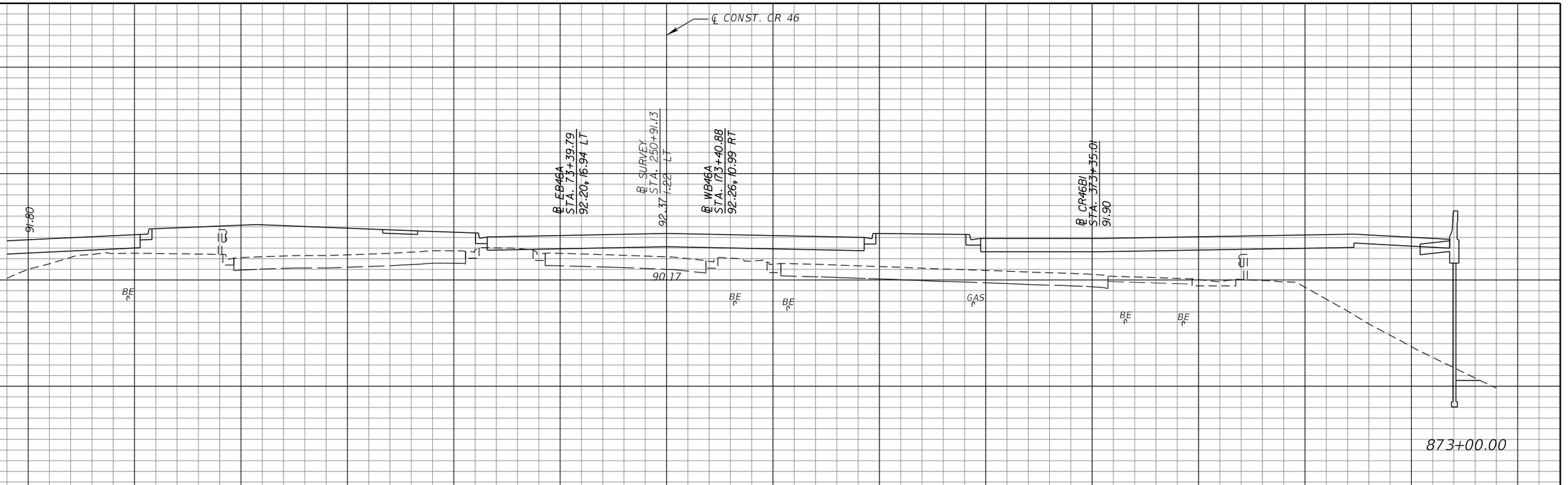

REVISIONS			
DATE	DESCRIPTION	DATE	DESCRIPTION

MICHAEL J. QUARTETTI, P.E.
P.E. LICENSE NUMBER 45976
PARSONS BRINCKERHOFF, INC.
2202 N WEST SHORE BLVD., SUITE 300
TAMPA, FL 33607
CERTIFICATE OF AUTHORIZATION 00001462

STATE OF FLORIDA
DEPARTMENT OF TRANSPORTATION

ROAD NO.	COUNTY	FINANCIAL PROJECT ID
400	SEMINOLE	242592-4-52-01

CROSS SECTIONS
CR 46

SHEET NO. 688

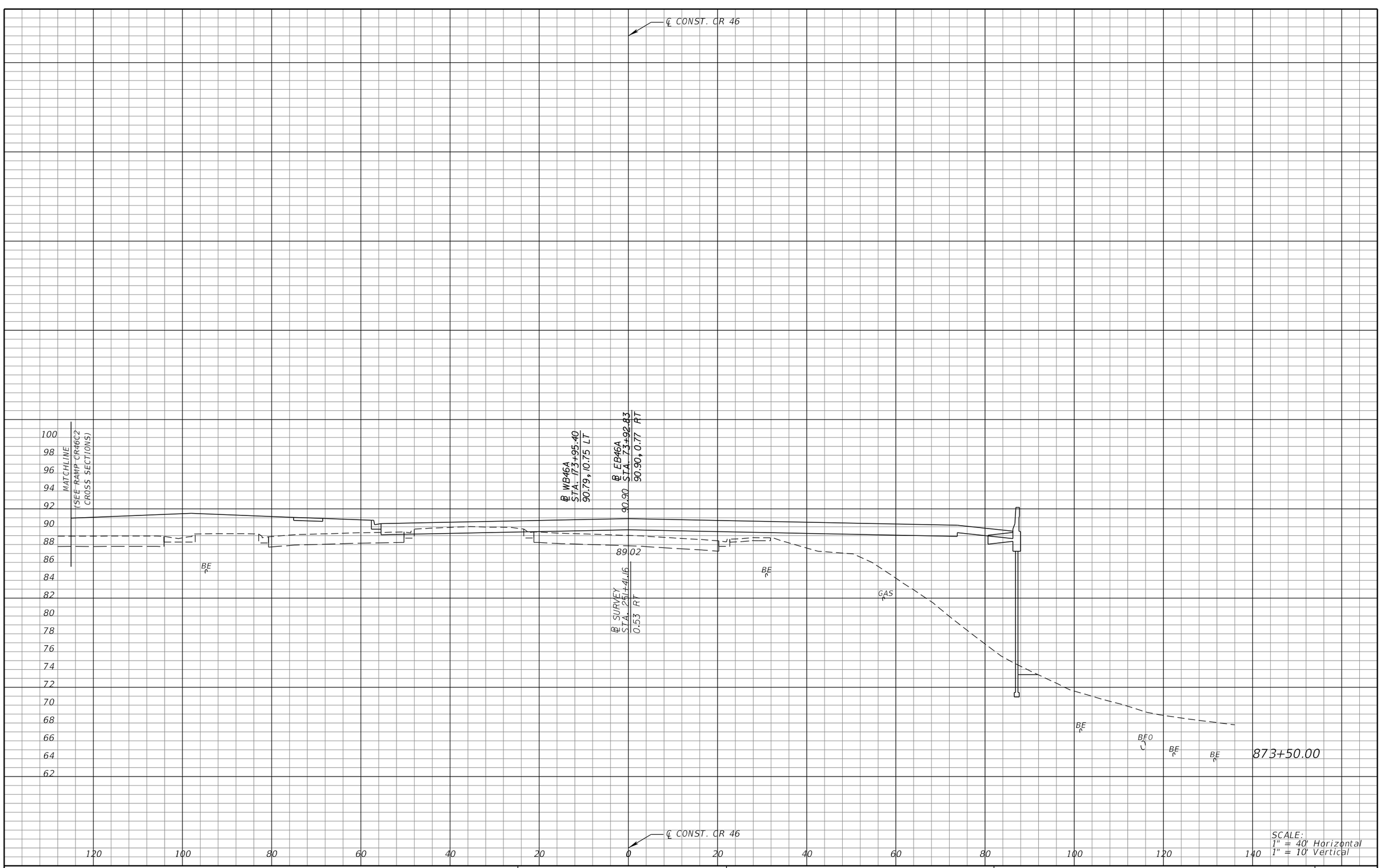

SCALE:
1" = 40' Horizontal
1" = 10' Vertical

REVISIONS			
DATE	DESCRIPTION	DATE	DESCRIPTION

MICHAEL J. QUARTETTI, P.E.
P.E. LICENSE NUMBER 45976
PARSONS BRINCKERHOFF, INC.
2202 N WEST SHORE BLVD., SUITE 300
TAMPA, FL 33607
CERTIFICATE OF AUTHORIZATION 00001462

STATE OF FLORIDA
DEPARTMENT OF TRANSPORTATION

ROAD NO.	COUNTY	FINANCIAL PROJECT ID
400	SEMINOLE	242592-4-52-01

CROSS SECTIONS
CR 46

SHEET NO. 689

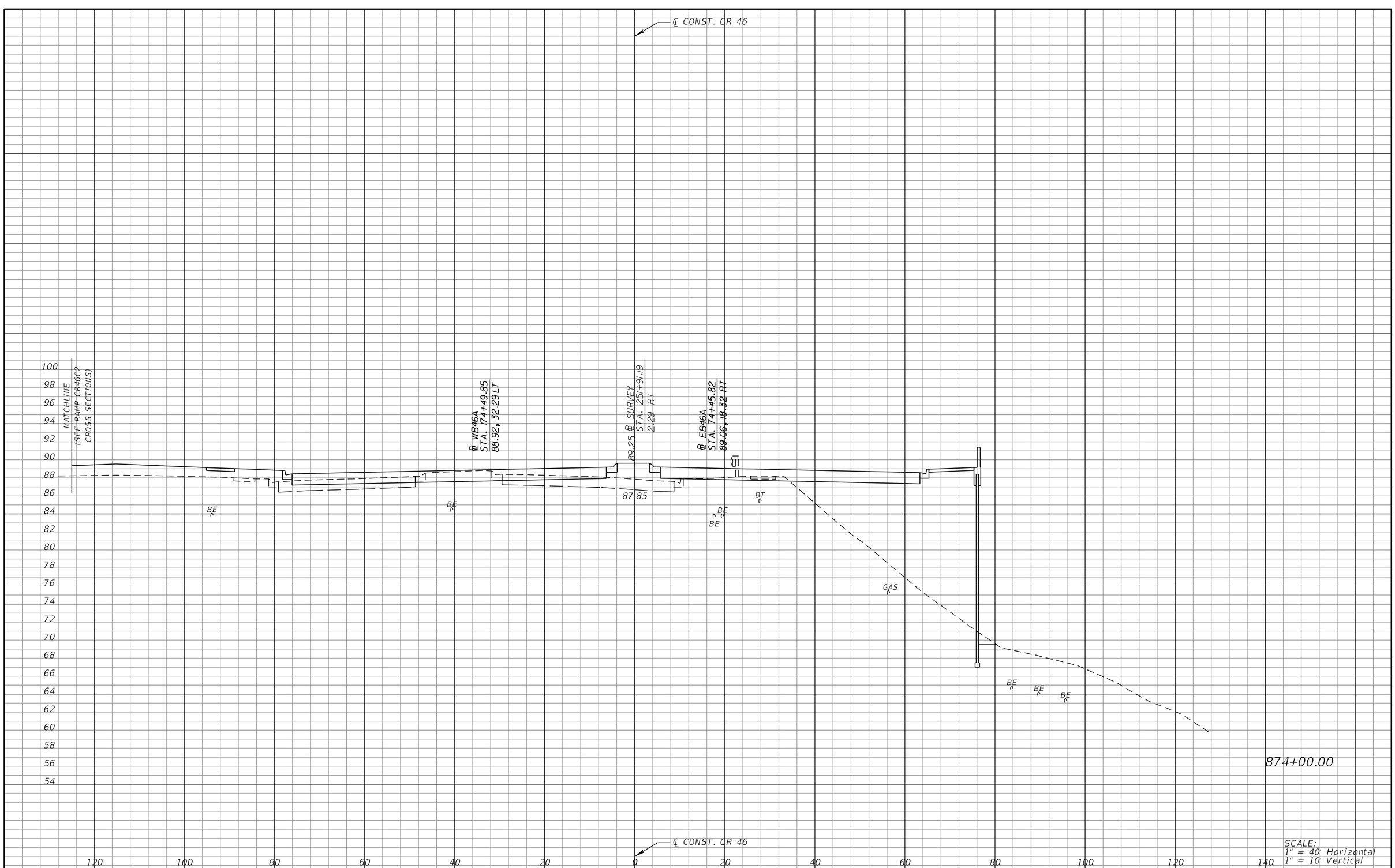

SCALE:
1" = 40' Horizontal
1" = 10' Vertical

REVISIONS			
DATE	DESCRIPTION	DATE	DESCRIPTION

MICHAEL J. QUARTETTI, P.E.
P.E. LICENSE NUMBER 45976
PARSONS BRINCKERHOFF, INC.
2202 N WEST SHORE BLVD., SUITE 300
TAMPA, FL 33607
CERTIFICATE OF AUTHORIZATION 00001462

STATE OF FLORIDA
DEPARTMENT OF TRANSPORTATION

ROAD NO.	COUNTY	FINANCIAL PROJECT ID
400	SEMINOLE	242592-4-52-01

CROSS SECTIONS
CR 46

SHEET NO. 690

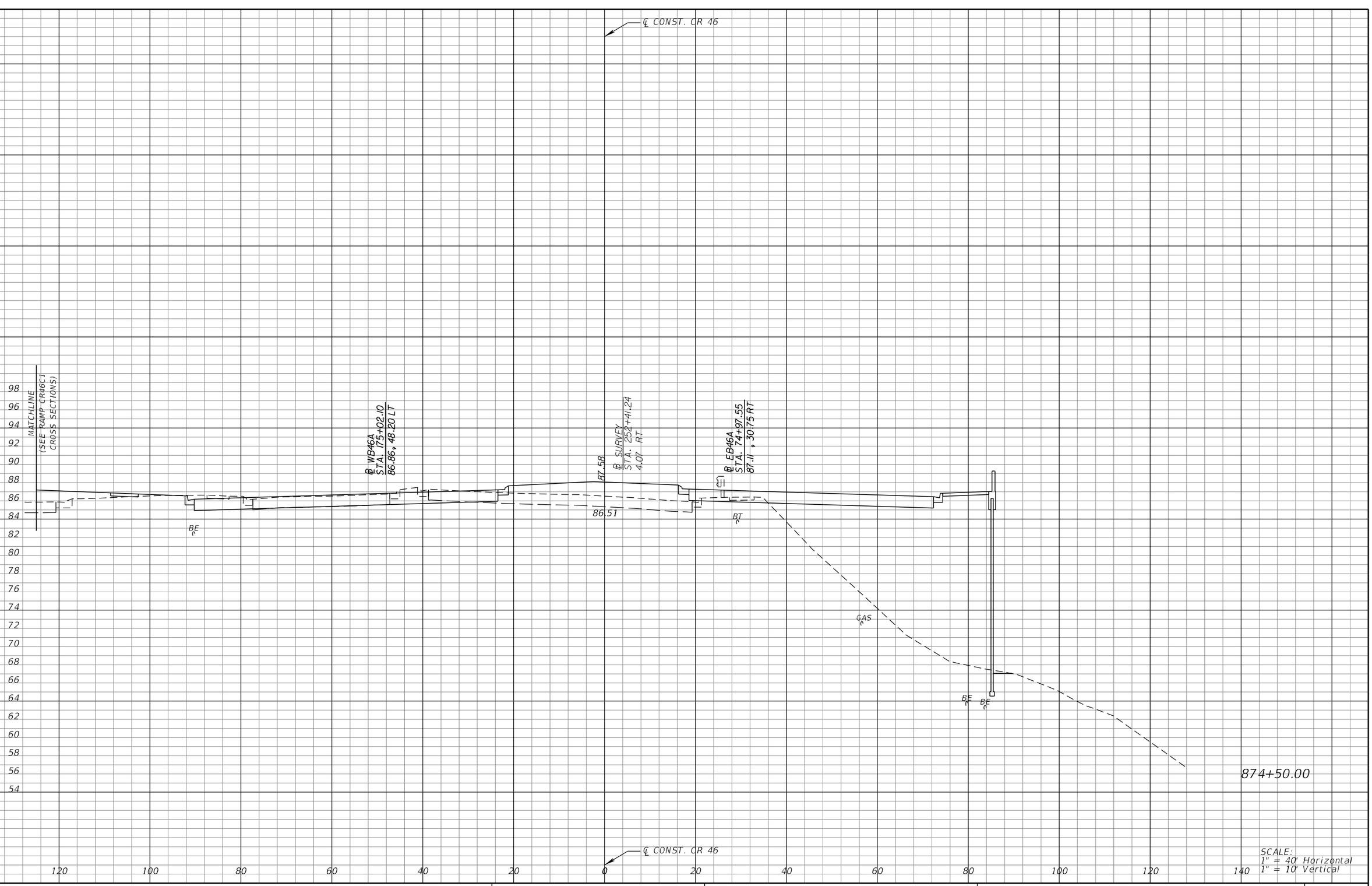

SCALE:
1" = 40' Horizontal
1" = 10' Vertical

REVISIONS			
DATE	DESCRIPTION	DATE	DESCRIPTION

MICHAEL J. QUARTETTI, P.E.
P.E. LICENSE NUMBER 45976
PARSONS BRINCKERHOFF, INC.
2202 N WEST SHORE BLVD., SUITE 300
TAMPA, FL 33607
CERTIFICATE OF AUTHORIZATION 00001462

STATE OF FLORIDA
DEPARTMENT OF TRANSPORTATION

ROAD NO.	COUNTY	FINANCIAL PROJECT ID
400	SEMINOLE	242592-4-52-01

CROSS SECTIONS
CR 46

SHEET NO.
691

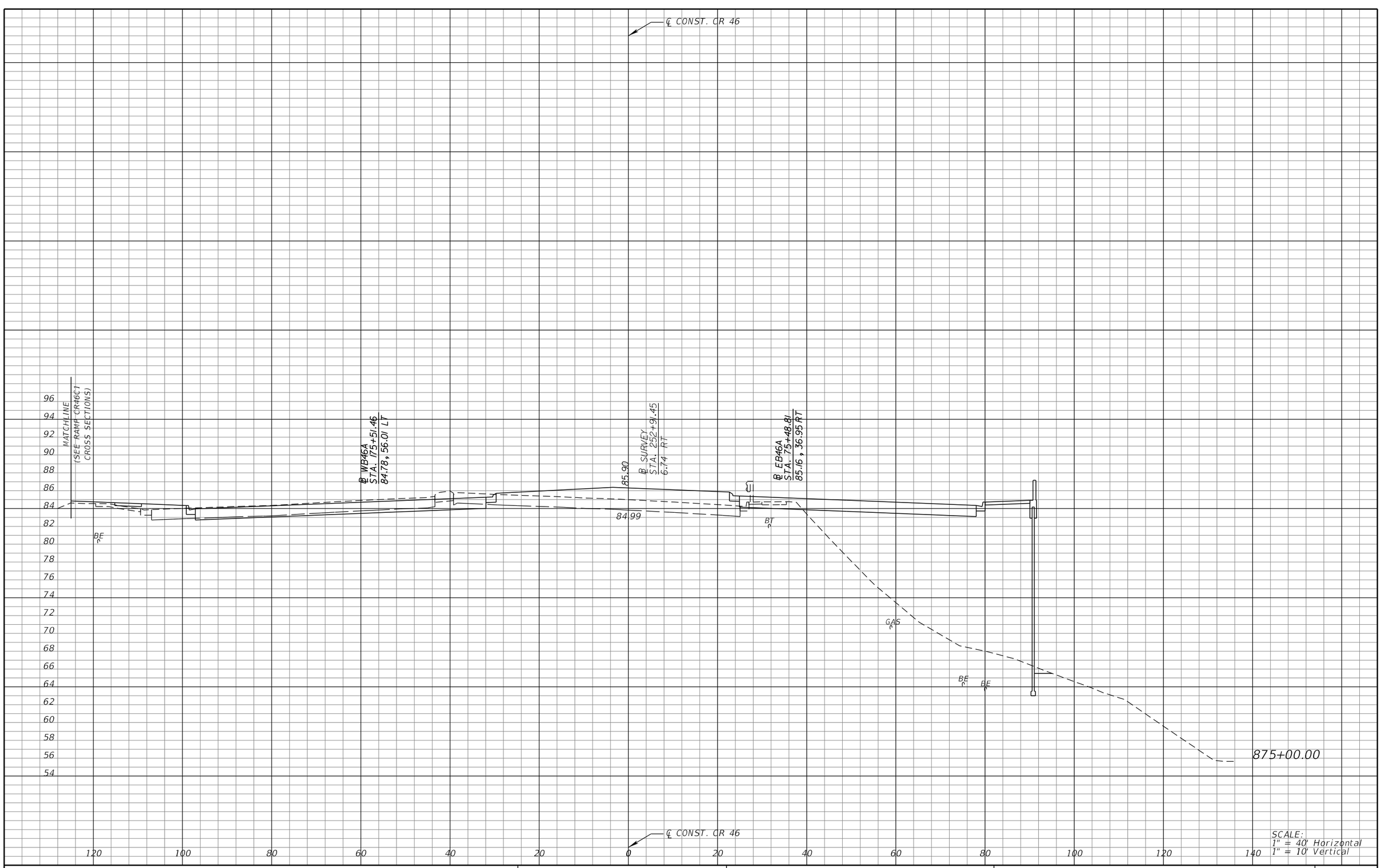

SCALE:
1" = 40' Horizontal
1" = 10' Vertical

REVISIONS			
DATE	DESCRIPTION	DATE	DESCRIPTION

MICHAEL J. QUARTETTI, P.E.
P.E. LICENSE NUMBER 45976
PARSONS BRINCKERHOFF, INC.
2202 N WEST SHORE BLVD., SUITE 300
TAMPA, FL 33607
CERTIFICATE OF AUTHORIZATION 00001462

STATE OF FLORIDA
DEPARTMENT OF TRANSPORTATION

ROAD NO.	COUNTY	FINANCIAL PROJECT ID
400	SEMINOLE	242592-4-52-01

CROSS SECTIONS
CR 46

SHEET NO. 692

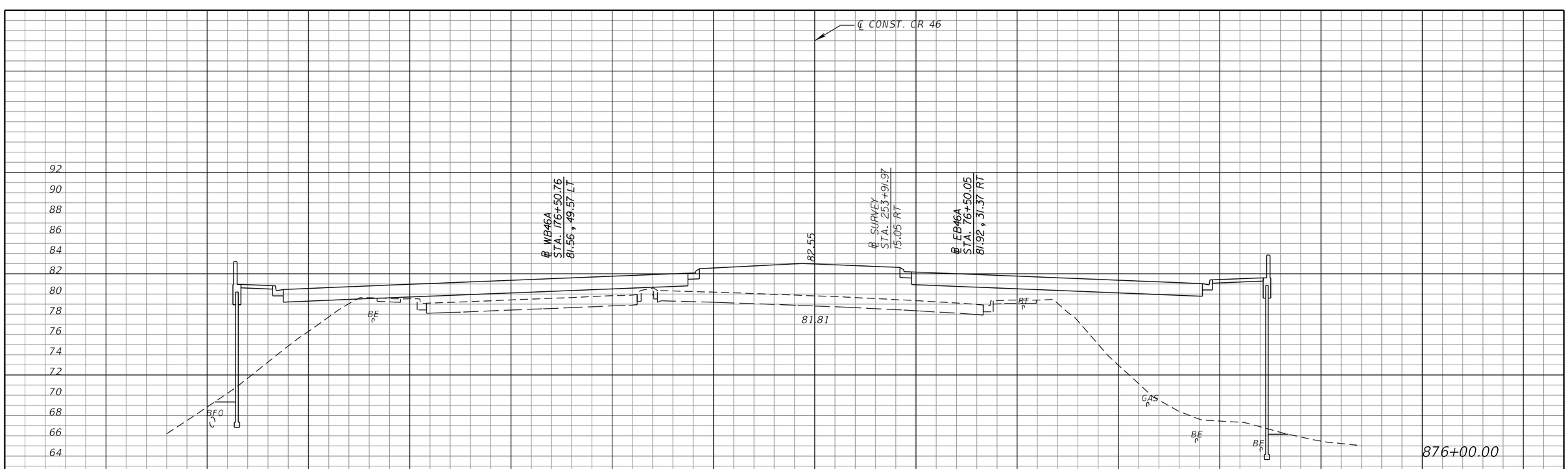

REVISIONS			
DATE	DESCRIPTION	DATE	DESCRIPTION

MICHAEL J. QUARTETTI, P.E.
P.E. LICENSE NUMBER 45976
PARSONS BRINCKERHOFF, INC.
2202 N WEST SHORE BLVD., SUITE 300
TAMPA, FL 33607
CERTIFICATE OF AUTHORIZATION 00001462

STATE OF FLORIDA
DEPARTMENT OF TRANSPORTATION

ROAD NO.	COUNTY	FINANCIAL PROJECT ID
400	SEMINOLE	242592-4-52-01

CROSS SECTIONS
CR 46

SHEET NO. 693

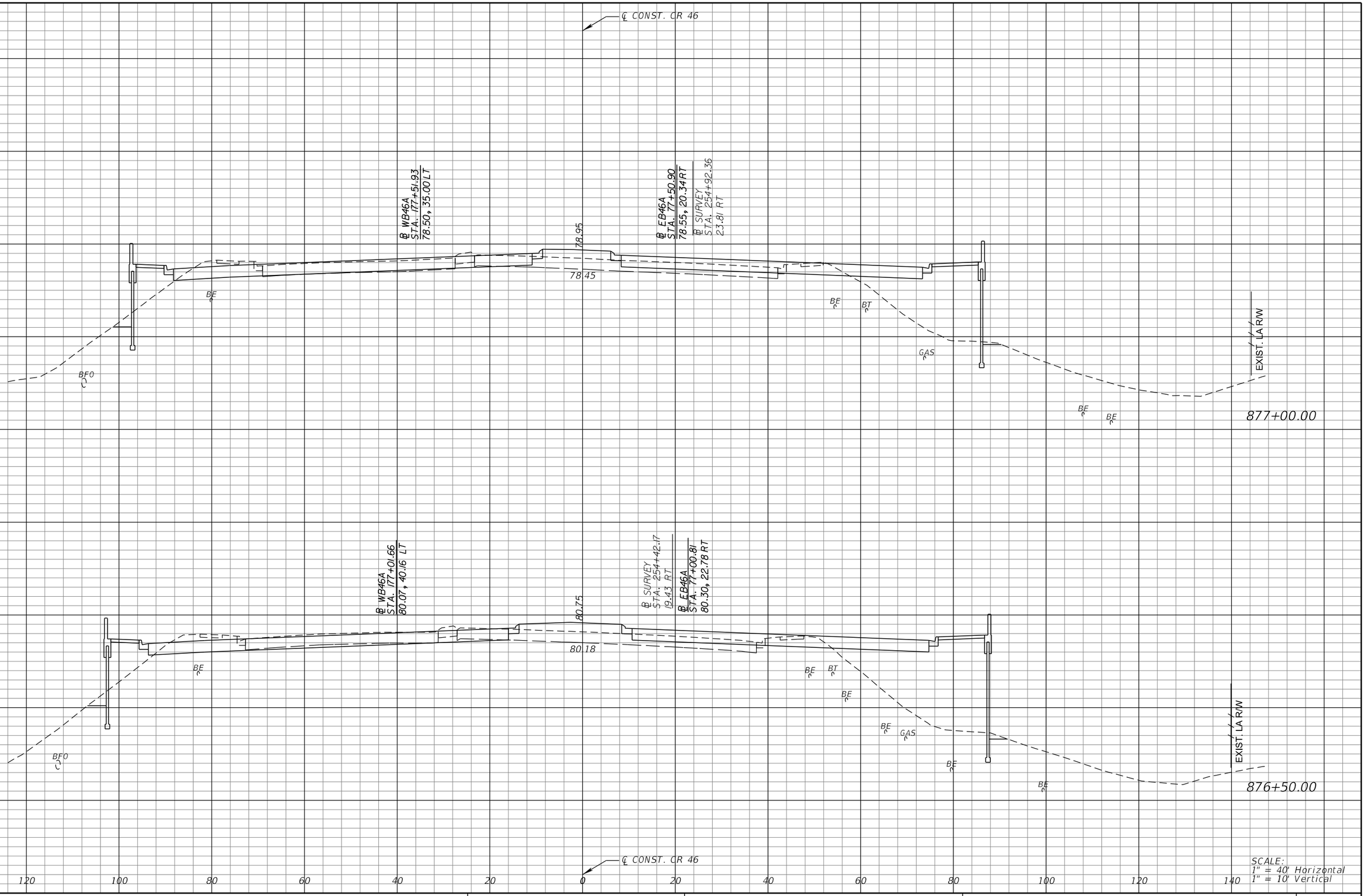

REVISIONS			
DATE	DESCRIPTION	DATE	DESCRIPTION

MICHAEL J. QUARTETTI, P.E.
P.E. LICENSE NUMBER 45976
PARSONS BRINCKERHOFF, INC.
2202 N WEST SHORE BLVD., SUITE 300
TAMPA, FL 33607
CERTIFICATE OF AUTHORIZATION 00001462

STATE OF FLORIDA
DEPARTMENT OF TRANSPORTATION

ROAD NO.	COUNTY	FINANCIAL PROJECT ID
400	SEMINOLE	242592-4-52-01

CROSS SECTIONS
CR 46

SHEET NO. 694

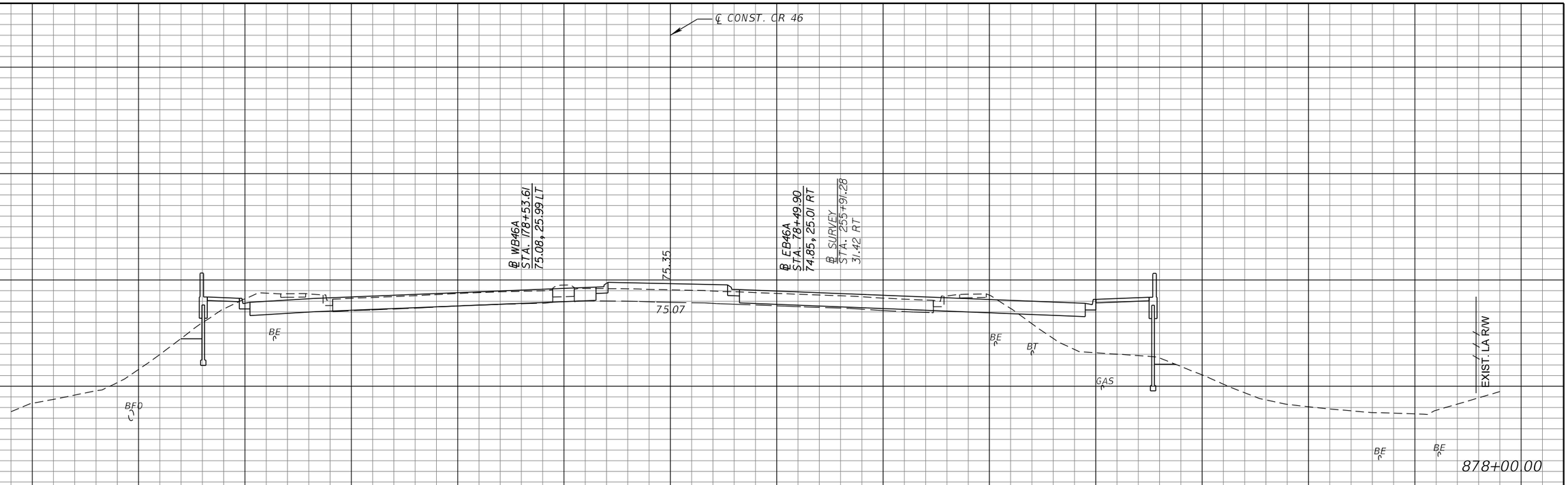

REVISIONS			
DATE	DESCRIPTION	DATE	DESCRIPTION

MICHAEL J. QUARTETTI, P.E.
P.E. LICENSE NUMBER 45976
PARSONS BRINCKERHOFF, INC.
2202 N WEST SHORE BLVD., SUITE 300
TAMPA, FL 33607
CERTIFICATE OF AUTHORIZATION 00001462

STATE OF FLORIDA
DEPARTMENT OF TRANSPORTATION

ROAD NO.	COUNTY	FINANCIAL PROJECT ID
400	SEMINOLE	242592-4-52-01

CROSS SECTIONS
CR 46

SHEET NO. 695

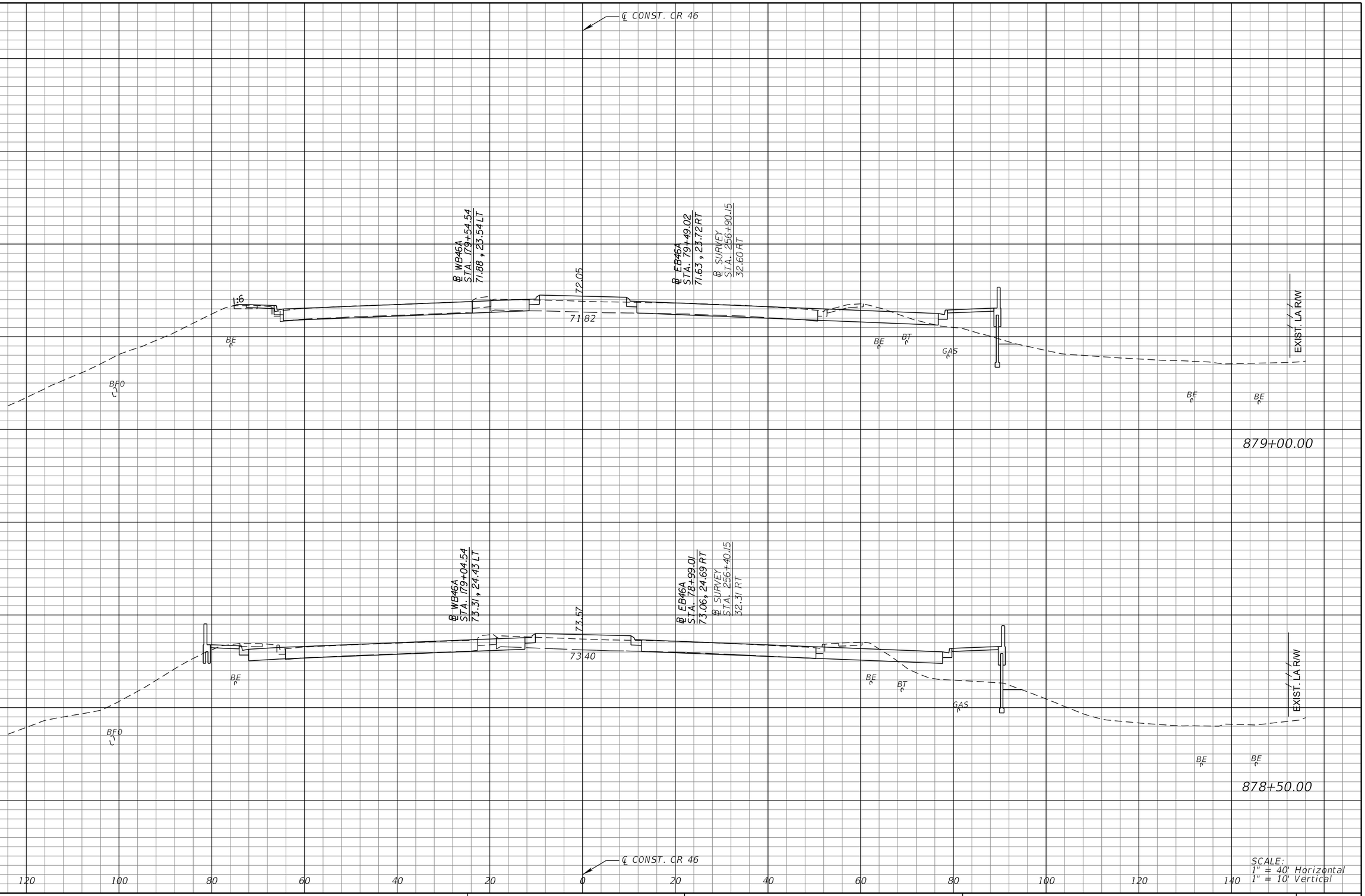

REVISIONS			
DATE	DESCRIPTION	DATE	DESCRIPTION

MICHAEL J. QUARTETTI, P.E.
P.E. LICENSE NUMBER 45976
PARSONS BRINCKERHOFF, INC.
2202 N WEST SHORE BLVD., SUITE 300
TAMPA, FL 33607
CERTIFICATE OF AUTHORIZATION 00001462

STATE OF FLORIDA
DEPARTMENT OF TRANSPORTATION

ROAD NO.	COUNTY	FINANCIAL PROJECT ID
400	SEMINOLE	242592-4-52-01

CROSS SECTIONS
CR 46

SHEET NO. 696

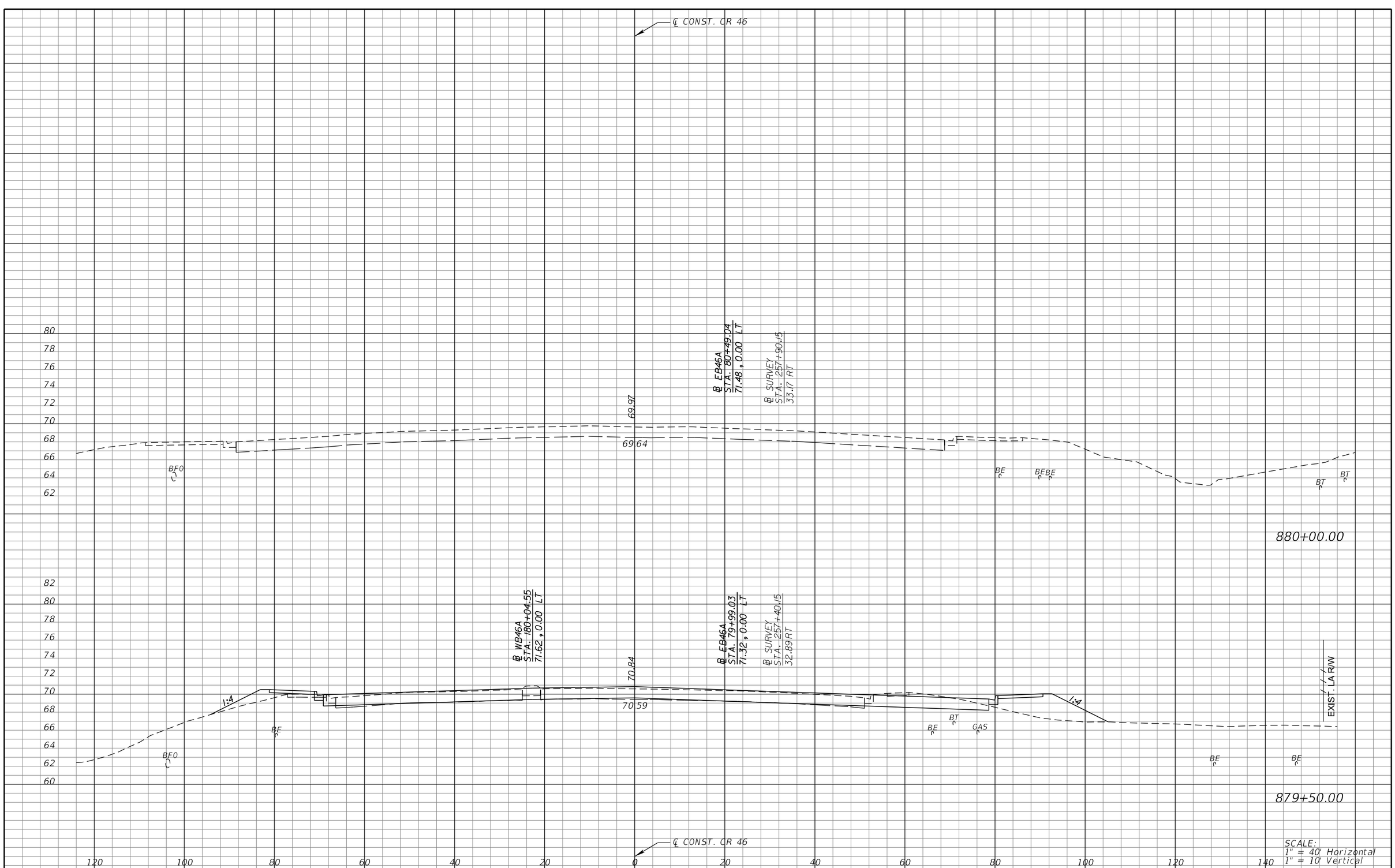

REVISIONS			
DATE	DESCRIPTION	DATE	DESCRIPTION

MICHAEL J. QUARTETTI, P.E.
P.E. LICENSE NUMBER 45976
PARSONS BRINCKERHOFF, INC.
2202 N WEST SHORE BLVD., SUITE 300
TAMPA, FL 33607
CERTIFICATE OF AUTHORIZATION 00001462

STATE OF FLORIDA
DEPARTMENT OF TRANSPORTATION

ROAD NO.	COUNTY	FINANCIAL PROJECT ID
400	SEMINOLE	242592-4-52-01

CROSS SECTIONS
CR 46

SHEET NO. 697

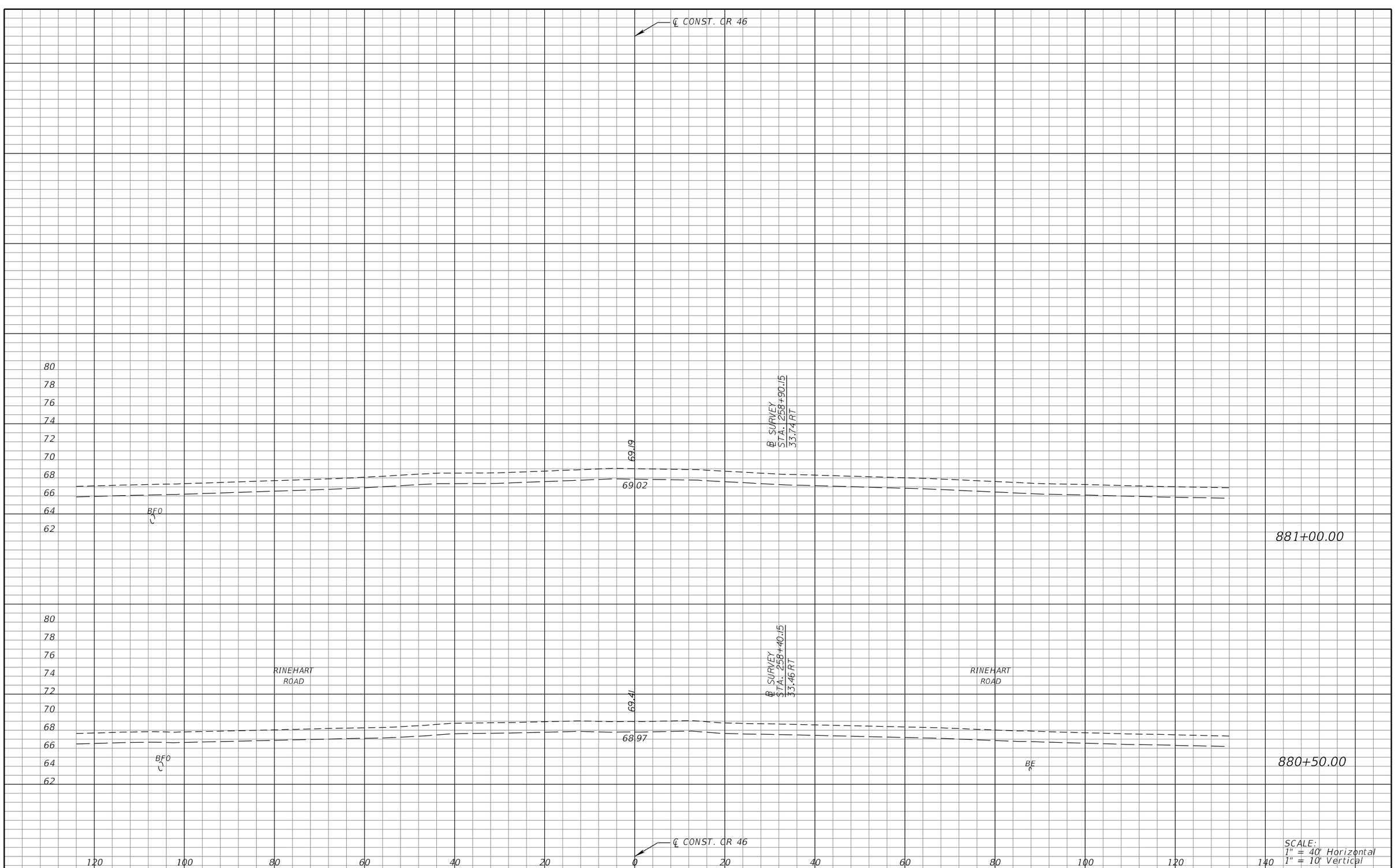

REVISIONS			
DATE	DESCRIPTION	DATE	DESCRIPTION

MICHAEL J. QUARTETTI, P.E.
P.E. LICENSE NUMBER 45976
PARSONS BRINCKERHOFF, INC.
2202 N WEST SHORE BLVD., SUITE 300
TAMPA, FL 33607
CERTIFICATE OF AUTHORIZATION 00001462

STATE OF FLORIDA
DEPARTMENT OF TRANSPORTATION

ROAD NO.	COUNTY	FINANCIAL PROJECT ID
400	SEMINOLE	242592-4-52-01

CROSS SECTIONS
CR 46

SHEET NO. 698

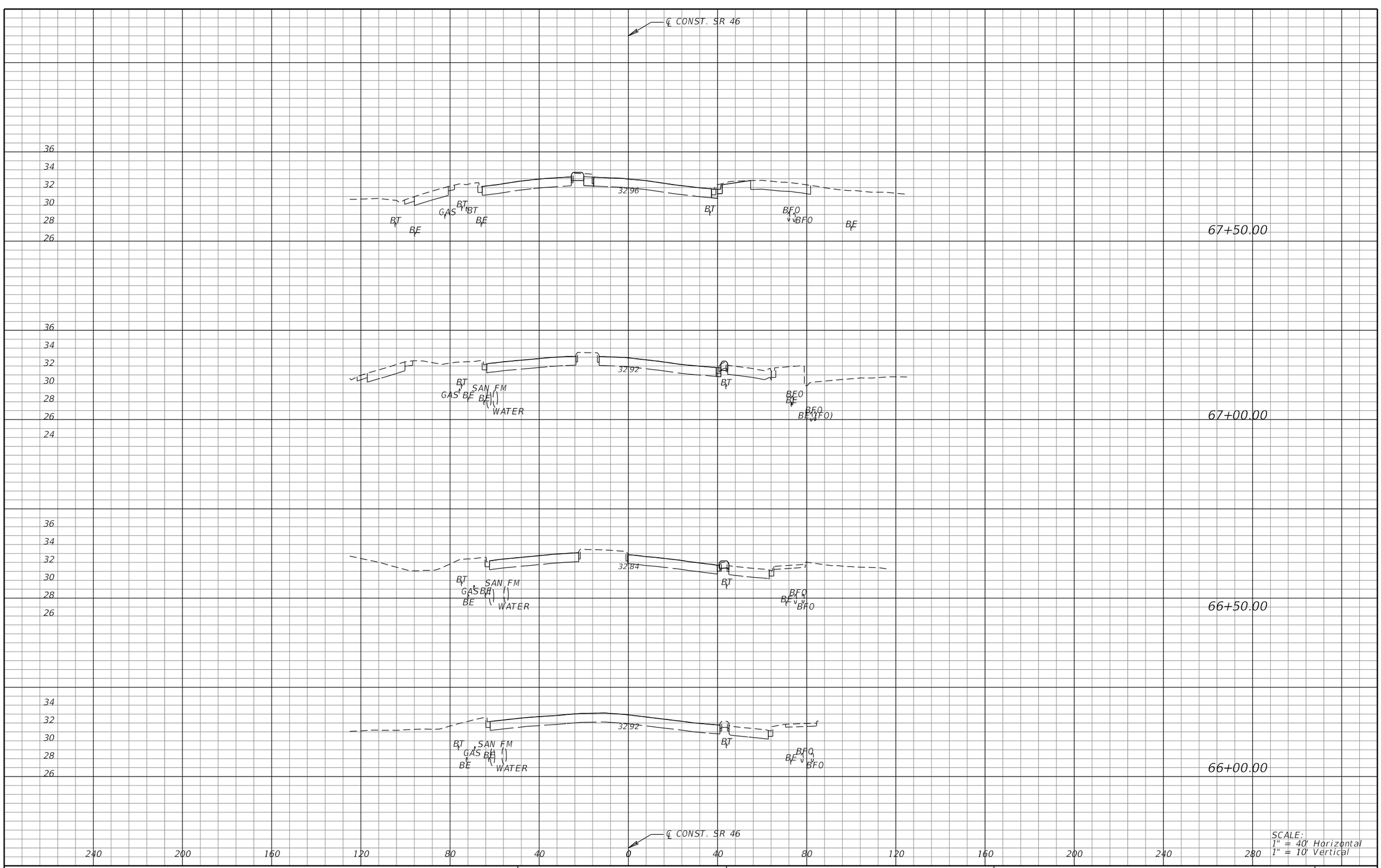

REVISIONS			
DATE	DESCRIPTION	DATE	DESCRIPTION

MICHAEL J. QUARTETTI, P.E.
P.E. LICENSE NUMBER 45976
PARSONS BRINCKERHOFF, INC.
2202 N WEST SHORE BLVD., SUITE 300
TAMPA, FL 33607
CERTIFICATE OF AUTHORIZATION 00001462

STATE OF FLORIDA
DEPARTMENT OF TRANSPORTATION

ROAD NO.	COUNTY	FINANCIAL PROJECT ID
400	SEMINOLE	242592-4-52-01

CROSS SECTIONS
SR 46

SHEET NO. 699

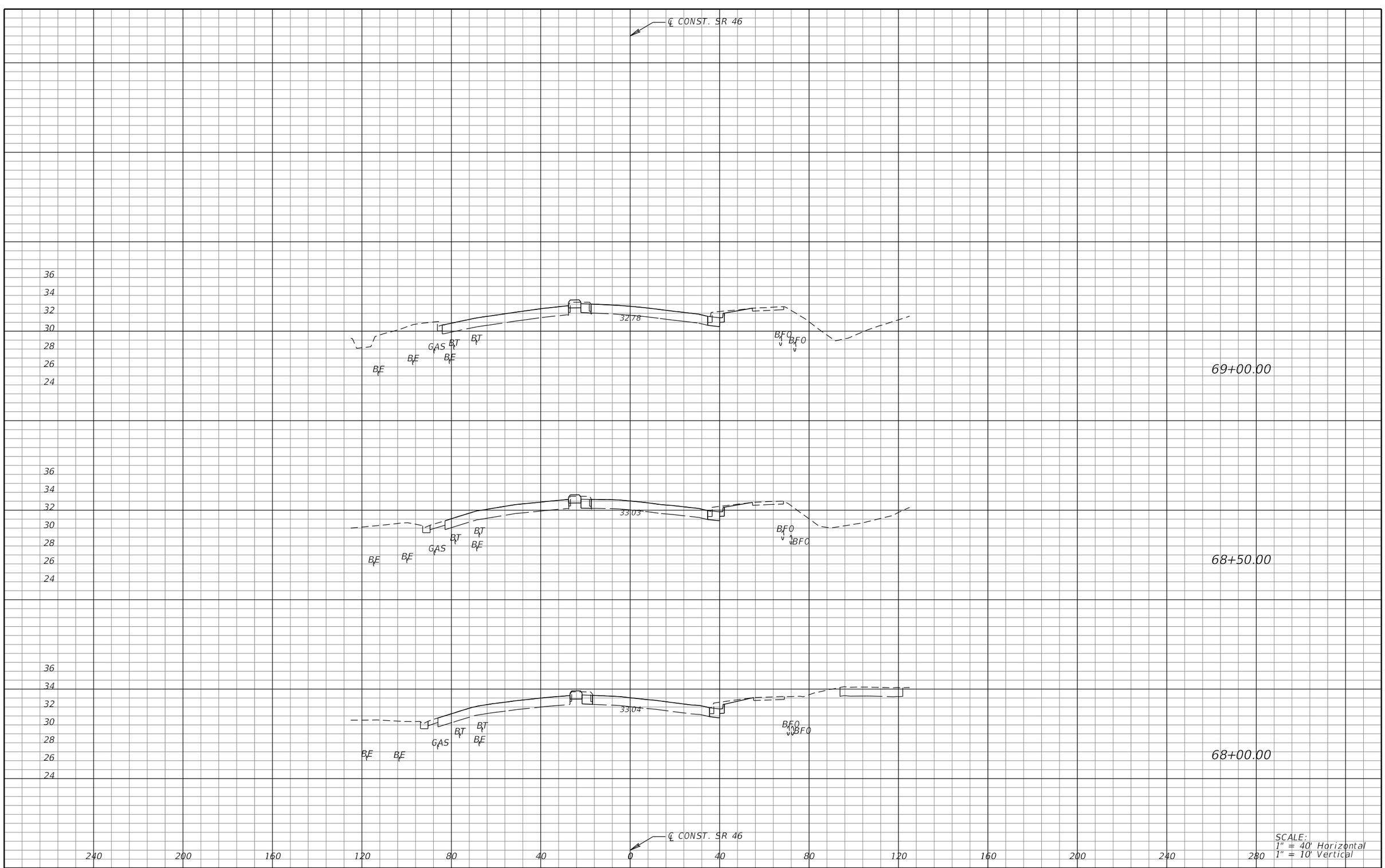

SCALE:
1" = 40' Horizontal
1" = 10' Vertical

REVISIONS			
DATE	DESCRIPTION	DATE	DESCRIPTION

MICHAEL J. QUARTETTI, P.E.
P.E. LICENSE NUMBER 45976
PARSONS BRINCKERHOFF, INC.
2202 N WEST SHORE BLVD., SUITE 300
TAMPA, FL 33607
CERTIFICATE OF AUTHORIZATION 00001462

STATE OF FLORIDA
DEPARTMENT OF TRANSPORTATION

ROAD NO.	COUNTY	FINANCIAL PROJECT ID
400	SEMINOLE	242592-4-52-01

CROSS SECTIONS
SR 46

SHEET NO.
700

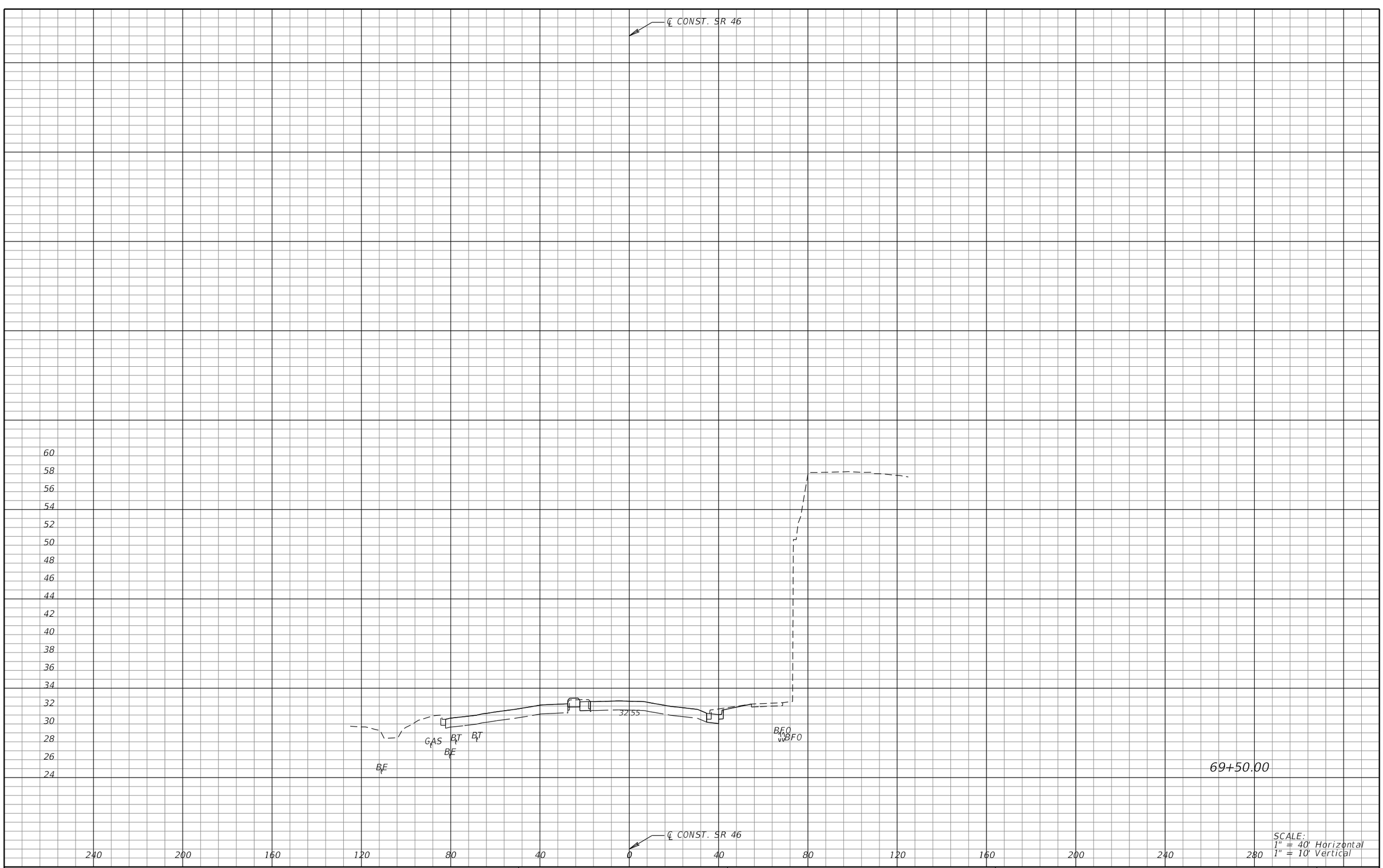

SCALE:
1" = 40' Horizontal
1" = 10' Vertical

REVISIONS			
DATE	DESCRIPTION	DATE	DESCRIPTION

MICHAEL J. QUARTETTI, P.E.
P.E. LICENSE NUMBER 45976
PARSONS BRINCKERHOFF, INC.
2202 N WEST SHORE BLVD., SUITE 300
TAMPA, FL 33607
CERTIFICATE OF AUTHORIZATION 00001462

STATE OF FLORIDA
DEPARTMENT OF TRANSPORTATION

ROAD NO.	COUNTY	FINANCIAL PROJECT ID
400	SEMINOLE	242592-4-52-01

CROSS SECTIONS
SR 46

SHEET NO.
701

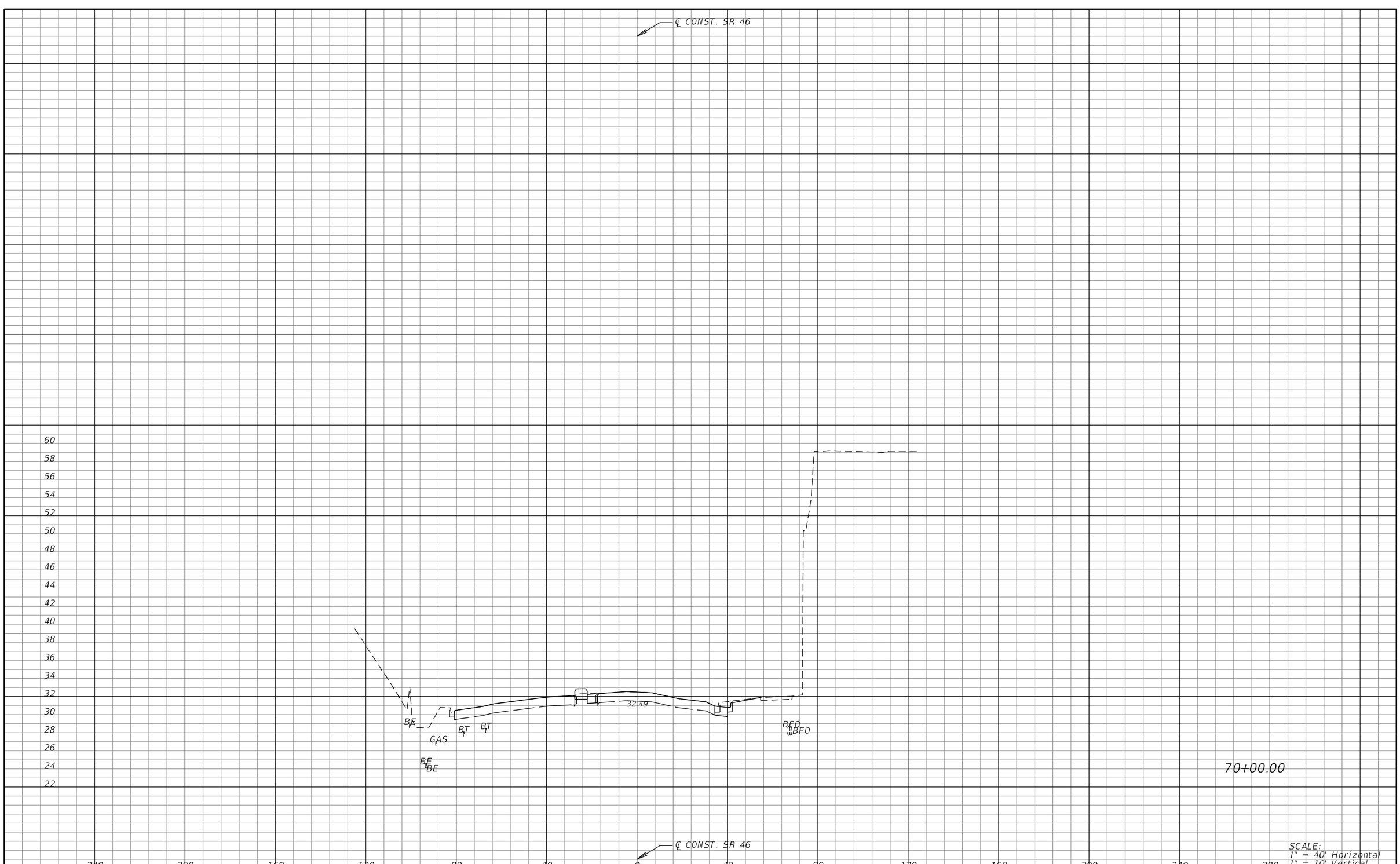

SCALE:
1" = 40' Horizontal
1" = 10' Vertical

REVISIONS			
DATE	DESCRIPTION	DATE	DESCRIPTION

MICHAEL J. QUARTETTI, P.E.
P.E. LICENSE NUMBER 45976
PARSONS BRINCKERHOFF, INC.
2202 N WEST SHORE BLVD., SUITE 300
TAMPA, FL 33607
CERTIFICATE OF AUTHORIZATION 00001462

STATE OF FLORIDA
DEPARTMENT OF TRANSPORTATION

ROAD NO.	COUNTY	FINANCIAL PROJECT ID
400	SEMINOLE	242592-4-52-01

CROSS SECTIONS
SR 46

SHEET NO. 702



SCALE:
1" = 40' Horizontal
1" = 10' Vertical

REVISIONS			
DATE	DESCRIPTION	DATE	DESCRIPTION

MICHAEL J. QUARTETTI, P.E.
P.E. LICENSE NUMBER 45976
PARSONS BRINCKERHOFF, INC.
2202 N WEST SHORE BLVD., SUITE 300
TAMPA, FL 33607
CERTIFICATE OF AUTHORIZATION 00001462

STATE OF FLORIDA
DEPARTMENT OF TRANSPORTATION

ROAD NO.	COUNTY	FINANCIAL PROJECT ID
400	SEMINOLE	242592-4-52-01

CROSS SECTIONS
SR 46

SHEET NO.
703

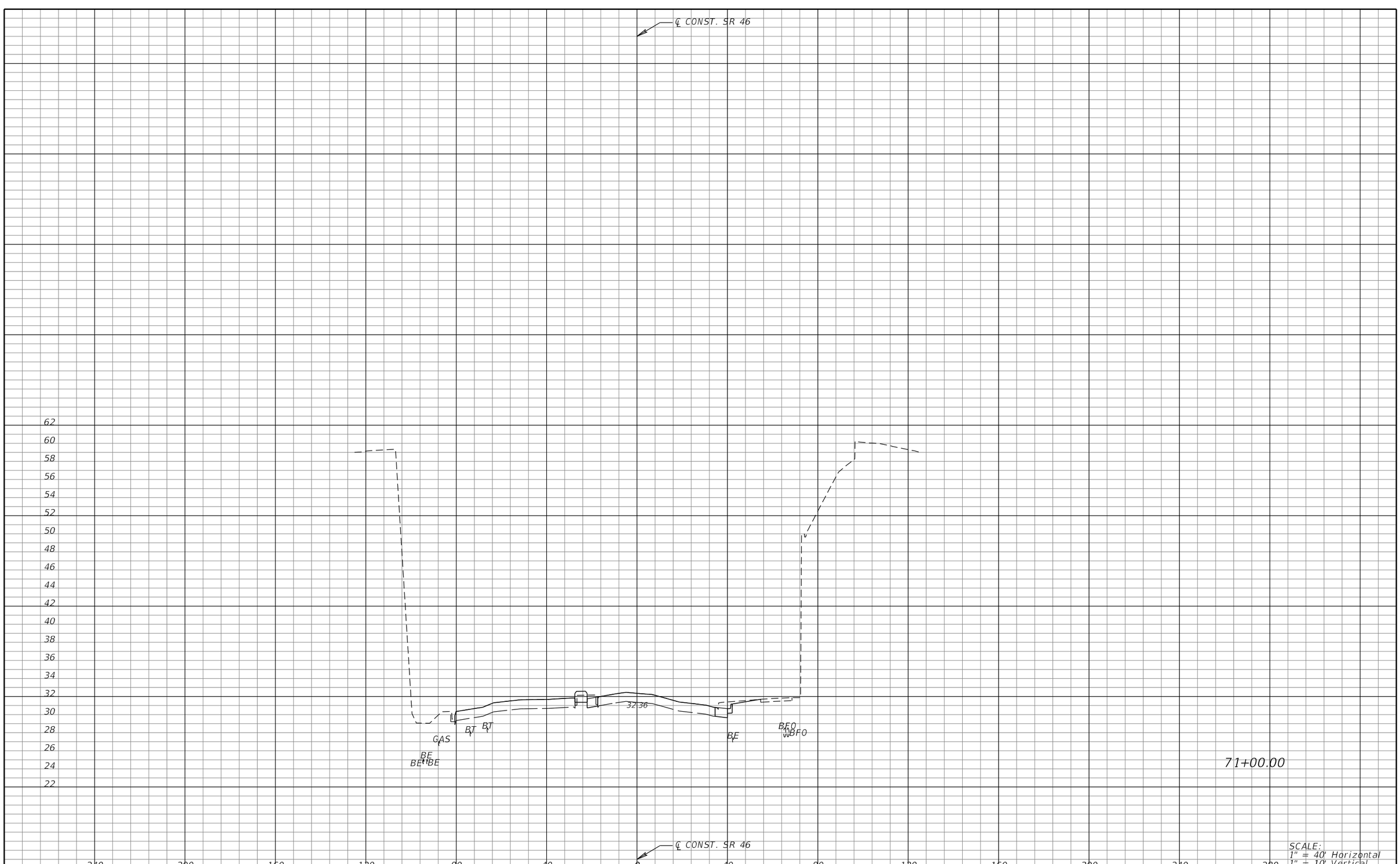

SCALE:
1" = 40' Horizontal
1" = 10' Vertical

REVISIONS			
DATE	DESCRIPTION	DATE	DESCRIPTION

MICHAEL J. QUARTETTI, P.E.
P.E. LICENSE NUMBER 45976
PARSONS BRINCKERHOFF, INC.
2202 N WEST SHORE BLVD., SUITE 300
TAMPA, FL 33607
CERTIFICATE OF AUTHORIZATION 00001462

STATE OF FLORIDA
DEPARTMENT OF TRANSPORTATION

ROAD NO.	COUNTY	FINANCIAL PROJECT ID
400	SEMINOLE	242592-4-52-01

CROSS SECTIONS
SR 46

SHEET NO.
704

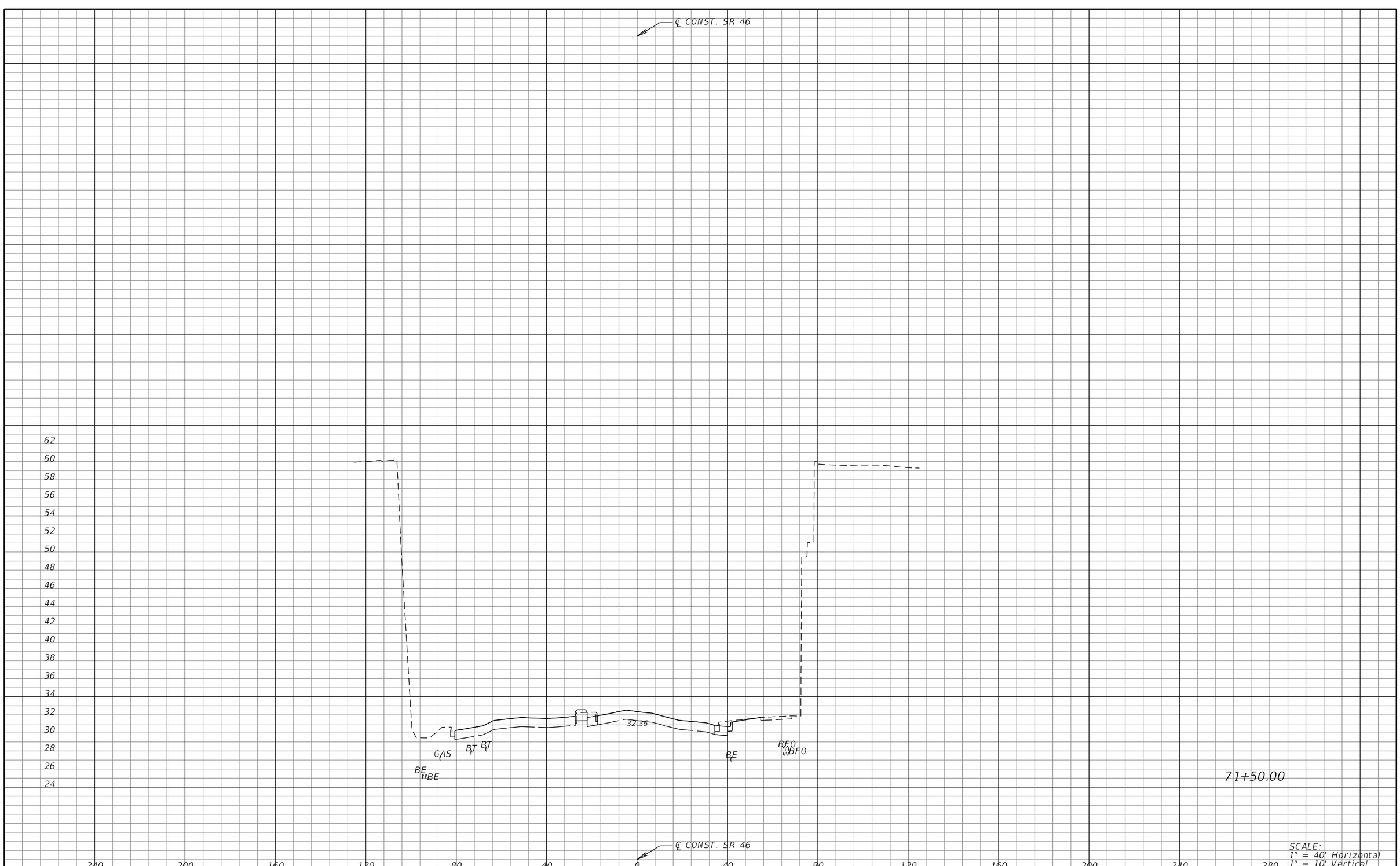

SCALE:
1" = 40' Horizontal
1" = 10' Vertical

REVISIONS			
DATE	DESCRIPTION	DATE	DESCRIPTION

MICHAEL J. QUARTETTI, P.E.
P.E. LICENSE NUMBER 45976
PARSONS BRINCKERHOFF, INC.
2202 N WEST SHORE BLVD., SUITE 300
TAMPA, FL 33607
CERTIFICATE OF AUTHORIZATION 00001462

STATE OF FLORIDA
DEPARTMENT OF TRANSPORTATION

ROAD NO.	COUNTY	FINANCIAL PROJECT ID
400	SEMINOLE	242592-4-52-01

CROSS SECTIONS
SR 46

SHEET NO. 705

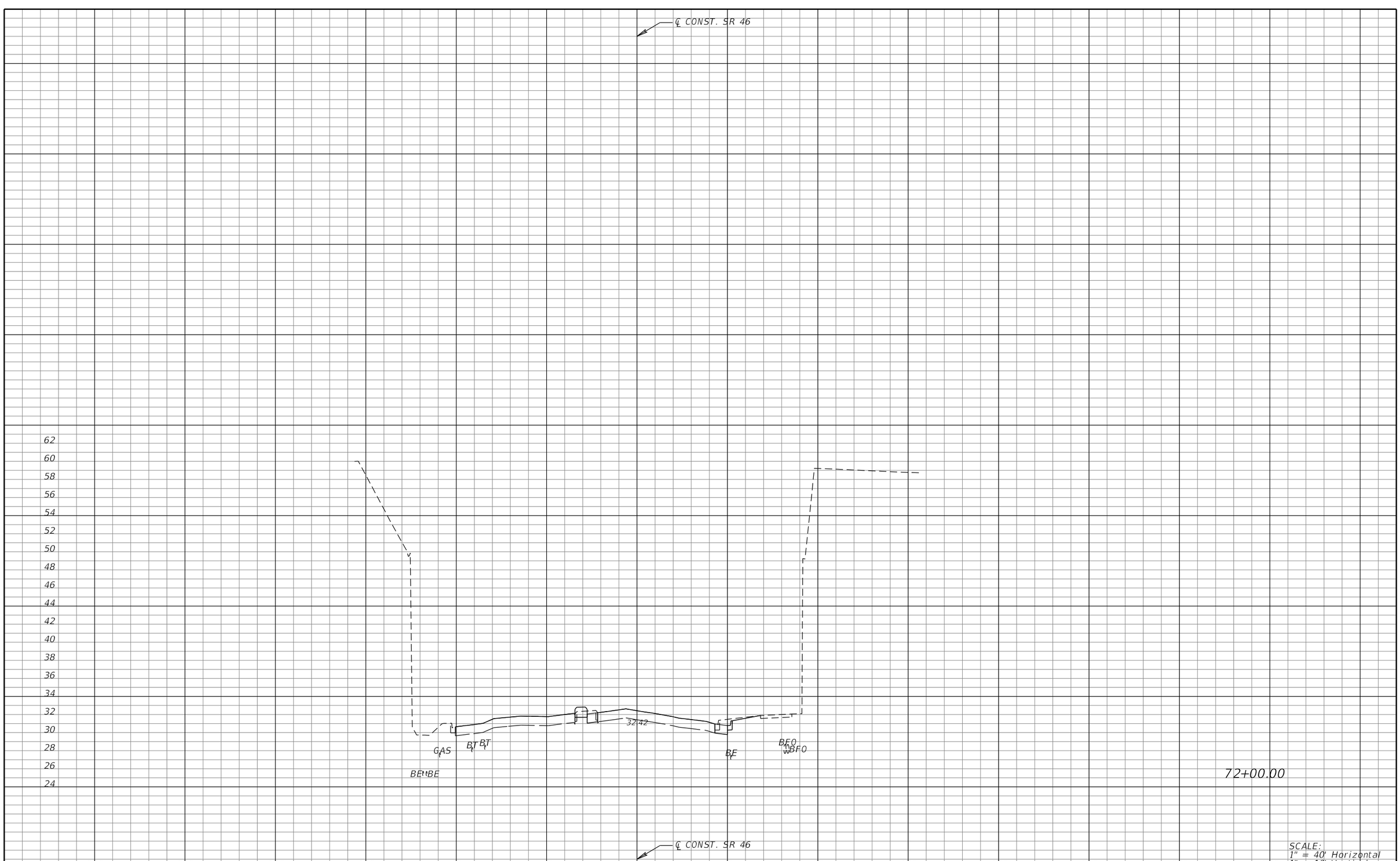

SCALE:
1" = 40' Horizontal
1" = 10' Vertical

REVISIONS

DATE	DESCRIPTION	DATE	DESCRIPTION

MICHAEL J. QUARTETTI, P.E.
P.E. LICENSE NUMBER 45976
PARSONS BRINCKERHOFF, INC.
2202 N WEST SHORE BLVD., SUITE 300
TAMPA, FL 33607
CERTIFICATE OF AUTHORIZATION 00001462

STATE OF FLORIDA
DEPARTMENT OF TRANSPORTATION

ROAD NO.	COUNTY	FINANCIAL PROJECT ID
400	SEMINOLE	242592-4-52-01

CROSS SECTIONS
SR 46

SHEET NO.
706

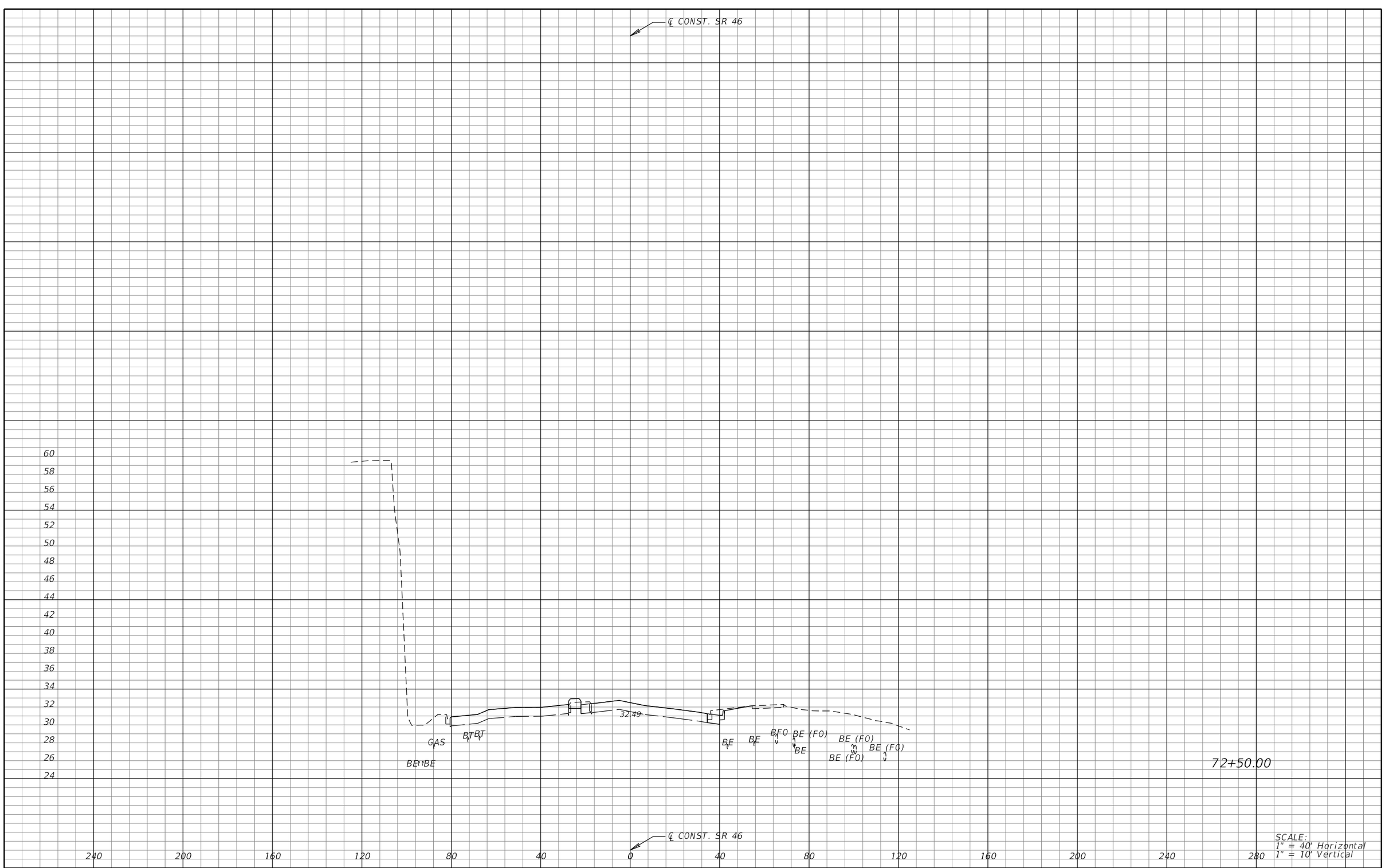

SCALE:
1" = 40' Horizontal
1" = 10' Vertical

REVISIONS			
DATE	DESCRIPTION	DATE	DESCRIPTION

MICHAEL J. QUARTETTI, P.E.
P.E. LICENSE NUMBER 45976
PARSONS BRINCKERHOFF, INC.
2202 N WEST SHORE BLVD., SUITE 300
TAMPA, FL 33607
CERTIFICATE OF AUTHORIZATION 00001462

STATE OF FLORIDA
DEPARTMENT OF TRANSPORTATION

ROAD NO.	COUNTY	FINANCIAL PROJECT ID
400	SEMINOLE	242592-4-52-01

CROSS SECTIONS
SR 46

SHEET NO. 707

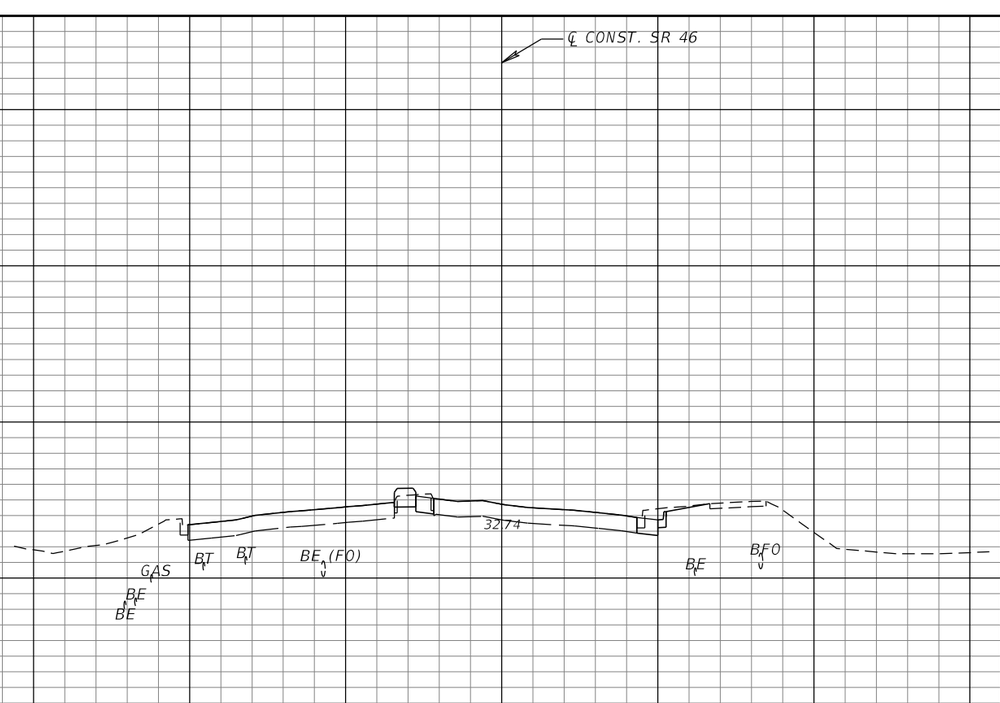

REVISIONS			
DATE	DESCRIPTION	DATE	DESCRIPTION

MICHAEL J. QUARTETTI, P.E.
P.E. LICENSE NUMBER 45976
PARSONS BRINCKERHOFF, INC.
2202 N WEST SHORE BLVD., SUITE 300
TAMPA, FL 33607
CERTIFICATE OF AUTHORIZATION 00001462

STATE OF FLORIDA
DEPARTMENT OF TRANSPORTATION

ROAD NO.	COUNTY	FINANCIAL PROJECT ID
400	SEMINOLE	242592-4-52-01

CROSS SECTIONS
SR 46

SHEET NO. 708

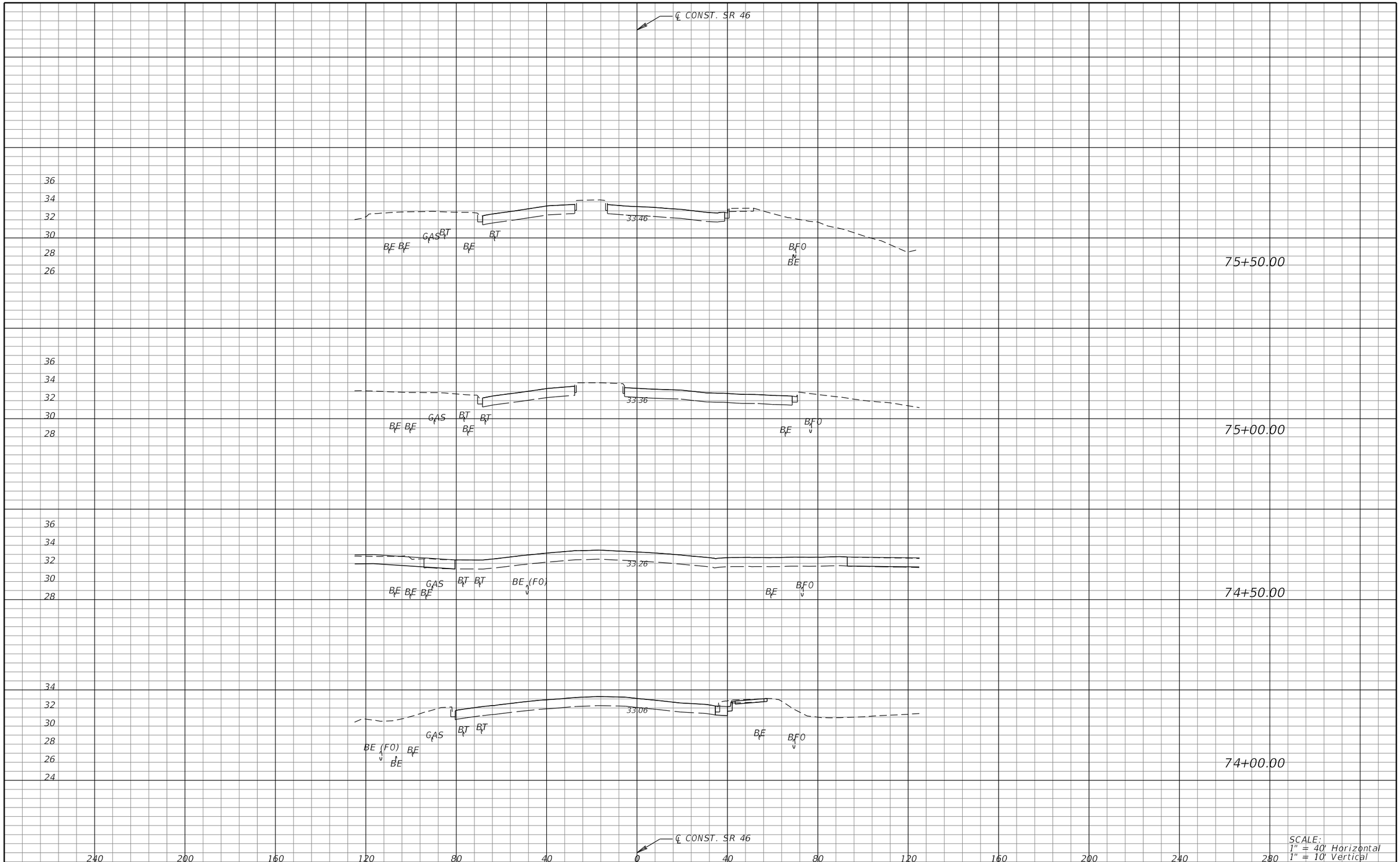

REVISIONS			
DATE	DESCRIPTION	DATE	DESCRIPTION

MICHAEL J. QUARTETTI, P.E.
P.E. LICENSE NUMBER 45976
PARSONS BRINCKERHOFF, INC.
2202 N WEST SHORE BLVD., SUITE 300
TAMPA, FL 33607
CERTIFICATE OF AUTHORIZATION 00001462

STATE OF FLORIDA
DEPARTMENT OF TRANSPORTATION

ROAD NO.	COUNTY	FINANCIAL PROJECT ID
400	SEMINOLE	242592-4-52-01

CROSS SECTIONS
SR 46

SHEET NO. 709

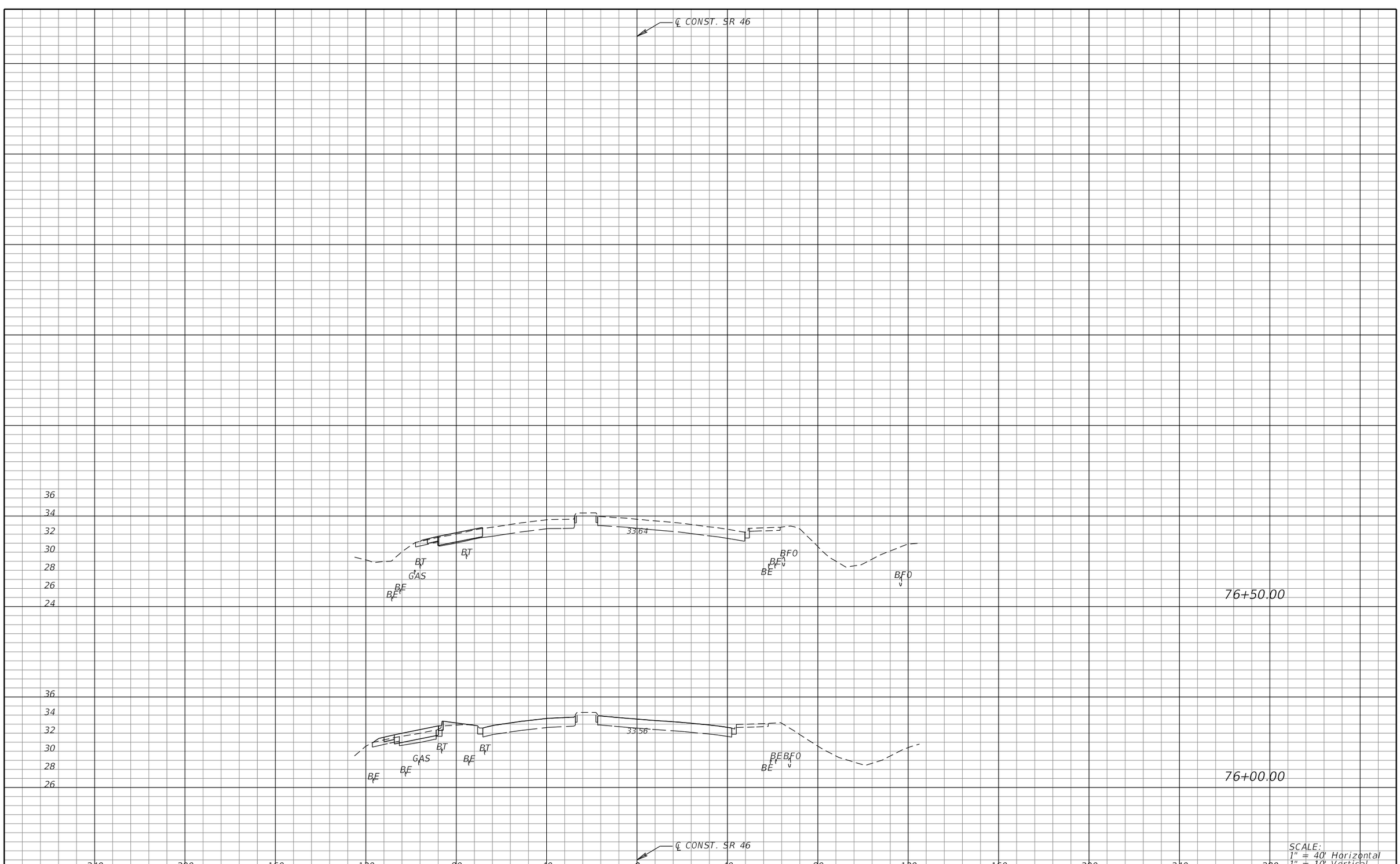

SCALE:
1" = 40' Horizontal
1" = 10' Vertical

REVISIONS			
DATE	DESCRIPTION	DATE	DESCRIPTION

MICHAEL J. QUARTETTI, P.E.
P.E. LICENSE NUMBER 45976
PARSONS BRINCKERHOFF, INC.
2202 N WEST SHORE BLVD., SUITE 300
TAMPA, FL 33607
CERTIFICATE OF AUTHORIZATION 00001462

STATE OF FLORIDA
DEPARTMENT OF TRANSPORTATION

ROAD NO.	COUNTY	FINANCIAL PROJECT ID
400	SEMINOLE	242592-4-52-01

CROSS SECTIONS
SR 46

SHEET NO.
710

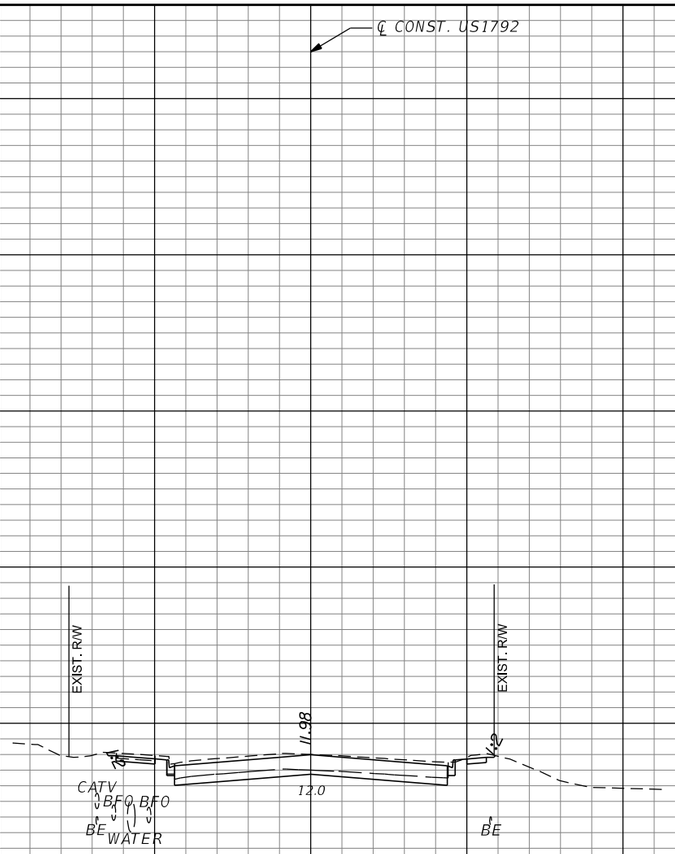

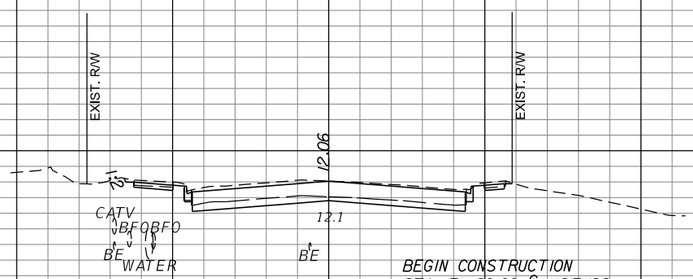

REVISIONS			
DATE	DESCRIPTION	DATE	DESCRIPTION

MICHAEL J. QUARTETTI, P.E.
P.E. LICENSE NUMBER 45976
PARSONS BRINCKERHOFF, INC.
2202 N WEST SHORE BLVD., SUITE 300
TAMPA, FL 33607
CERTIFICATE OF AUTHORIZATION 00001462

STATE OF FLORIDA
DEPARTMENT OF TRANSPORTATION

ROAD NO.	COUNTY	FINANCIAL PROJECT ID
400	SEMINOLE	242592-4-52-01

CROSS SECTIONS
US 17/92

SHEET NO. 711

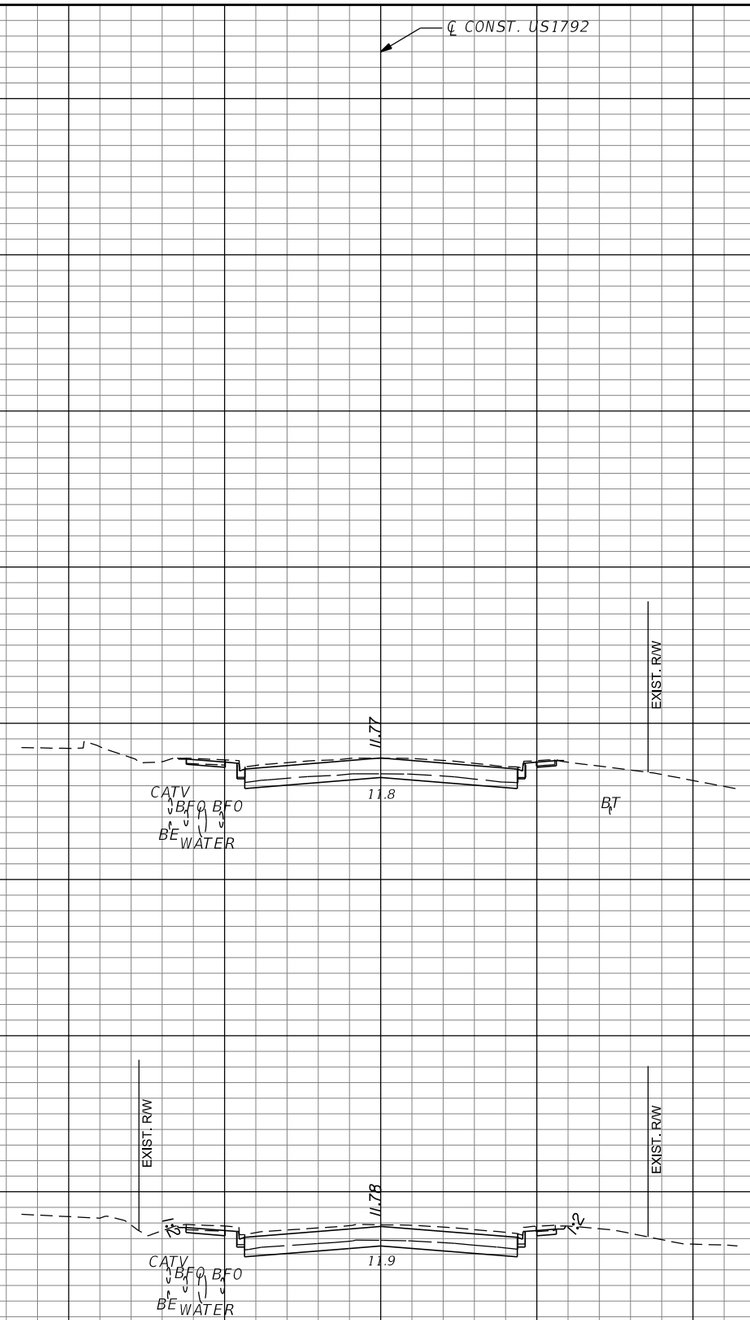

SCALE:
1" = 40' Horizontal
1" = 10' Vertical

REVISIONS			
DATE	DESCRIPTION	DATE	DESCRIPTION

MICHAEL J. QUARTETTI, P.E.
P.E. LICENSE NUMBER 45976
PARSONS BRINCKERHOFF, INC.
2202 N WEST SHORE BLVD., SUITE 300
TAMPA, FL 33607
CERTIFICATE OF AUTHORIZATION 00001462

STATE OF FLORIDA
DEPARTMENT OF TRANSPORTATION

ROAD NO.	COUNTY	FINANCIAL PROJECT ID
400	SEMINOLE	242592-4-52-01

CROSS SECTIONS
US 17/92

SHEET NO.
712

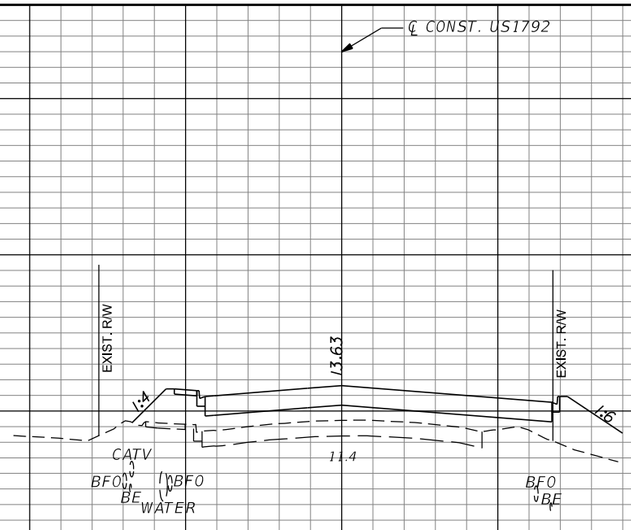

174+50.00

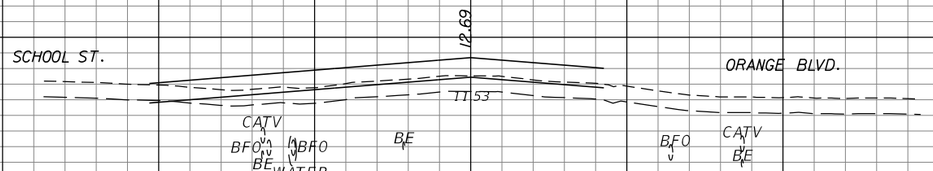

174+00.00

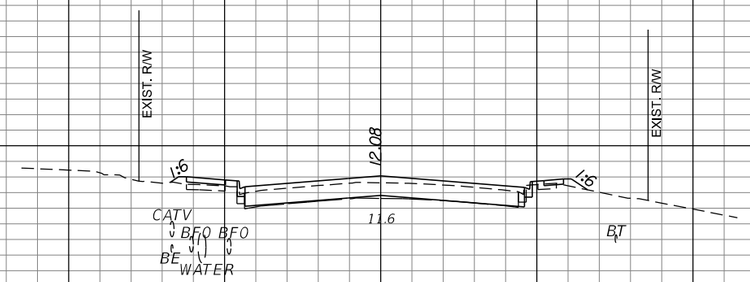

173+50.00

℄ CONST. US1792

240 200 160 120 80 40 0 40 80 120 160 200 240 280

SCALE:
1" = 40' Horizontal
1" = 10' Vertical

REVISIONS			
DATE	DESCRIPTION	DATE	DESCRIPTION

MICHAEL J. QUARTETTI, P.E.
P.E. LICENSE NUMBER 45976
PARSONS BRINCKERHOFF, INC.
2202 N WEST SHORE BLVD., SUITE 300
TAMPA, FL 33607
CERTIFICATE OF AUTHORIZATION 00001462

STATE OF FLORIDA
DEPARTMENT OF TRANSPORTATION

ROAD NO.	COUNTY	FINANCIAL PROJECT ID
400	SEMINOLE	242592-4-52-01

CROSS SECTIONS
US 17/92

SHEET NO. 713

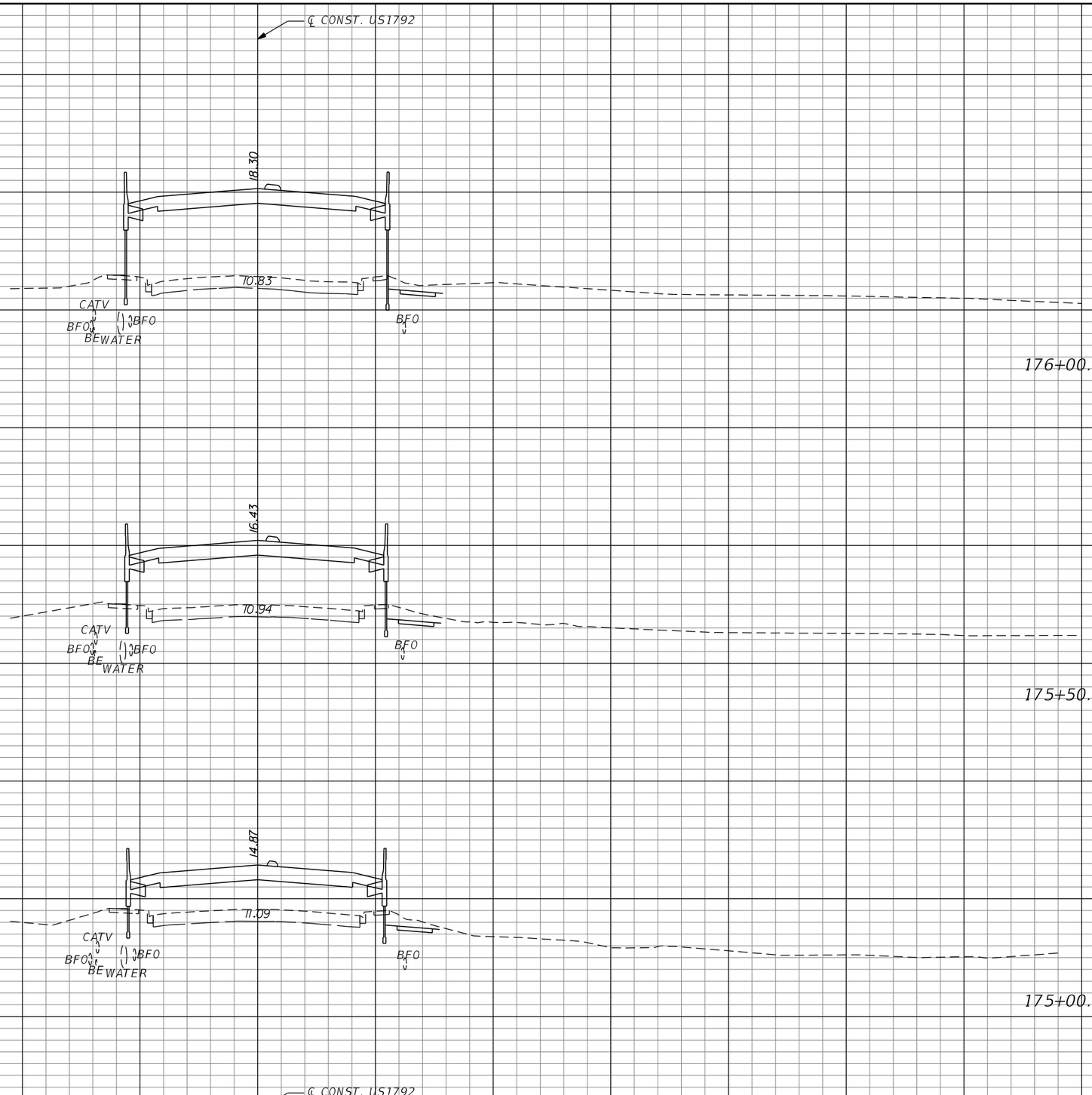

SCALE:
1" = 40' Horizontal
1" = 10' Vertical

REVISIONS			
DATE	DESCRIPTION	DATE	DESCRIPTION

MICHAEL J. QUARTETTI, P.E.
P.E. LICENSE NUMBER 45976
PARSONS BRINCKERHOFF, INC.
2202 N WEST SHORE BLVD., SUITE 300
TAMPA, FL 33607
CERTIFICATE OF AUTHORIZATION 00001462

STATE OF FLORIDA
DEPARTMENT OF TRANSPORTATION

ROAD NO.	COUNTY	FINANCIAL PROJECT ID
400	SEMINOLE	242592-4-52-01

CROSS SECTIONS
US 17/92

SHEET NO. 714

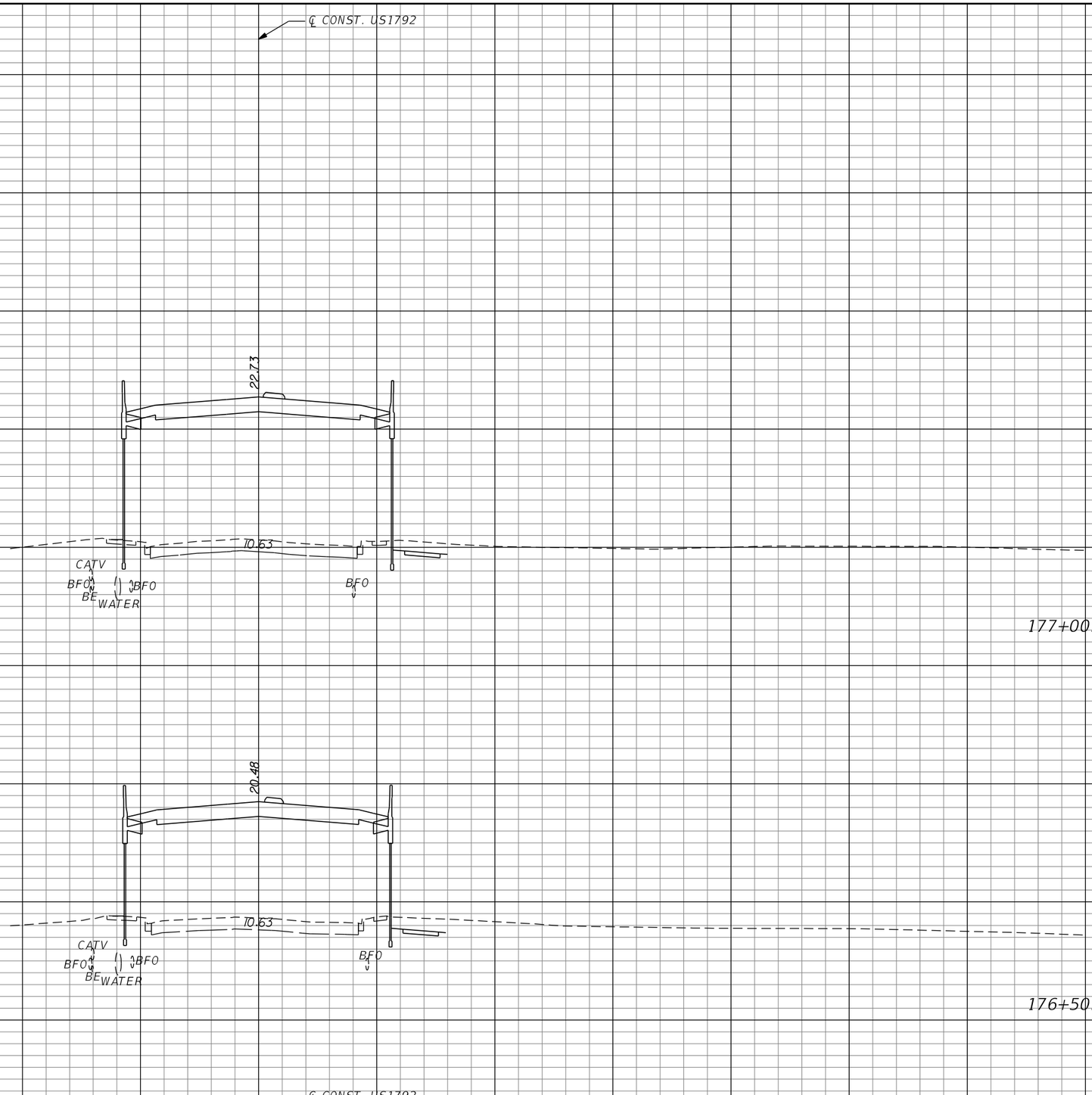

SCALE:
1" = 40' Horizontal
1" = 10' Vertical

REVISIONS			
DATE	DESCRIPTION	DATE	DESCRIPTION

MICHAEL J. QUARTETTI, P.E.
P.E. LICENSE NUMBER 45976
PARSONS BRINCKERHOFF, INC.
2202 N WEST SHORE BLVD., SUITE 300
TAMPA, FL 33607
CERTIFICATE OF AUTHORIZATION 00001462

STATE OF FLORIDA
DEPARTMENT OF TRANSPORTATION

ROAD NO.	COUNTY	FINANCIAL PROJECT ID
400	SEMINOLE	242592-4-52-01

CROSS SECTIONS
US 17/92

SHEET NO.
715

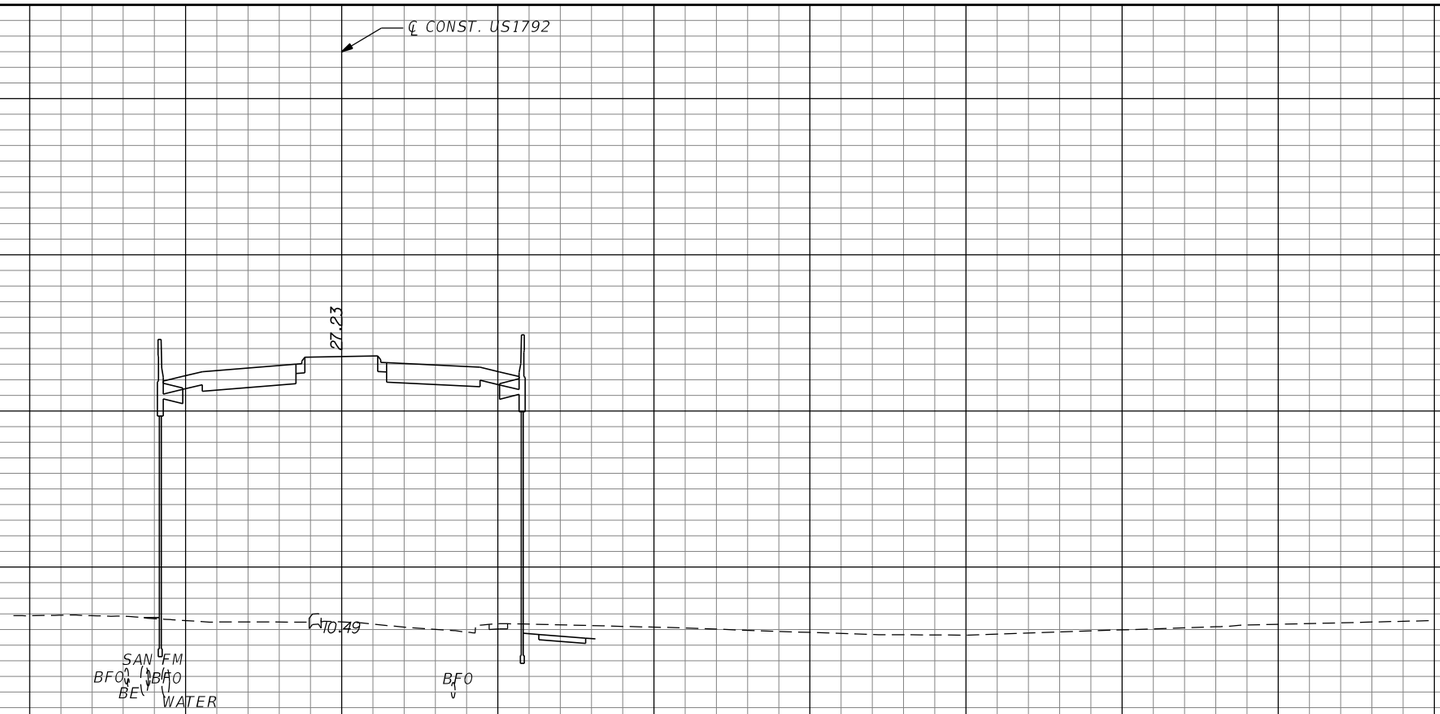

SCALE:
1" = 40' Horizontal
1" = 10' Vertical

REVISIONS			
DATE	DESCRIPTION	DATE	DESCRIPTION

MICHAEL J. QUARTETTI, P.E.
P.E. LICENSE NUMBER 45976
PARSONS BRINCKERHOFF, INC.
2202 N WEST SHORE BLVD., SUITE 300
TAMPA, FL 33607
CERTIFICATE OF AUTHORIZATION 00001462

STATE OF FLORIDA
DEPARTMENT OF TRANSPORTATION

ROAD NO.	COUNTY	FINANCIAL PROJECT ID
400	SEMINOLE	242592-4-52-01

CROSS SECTIONS
US 17/92

SHEET NO.
716

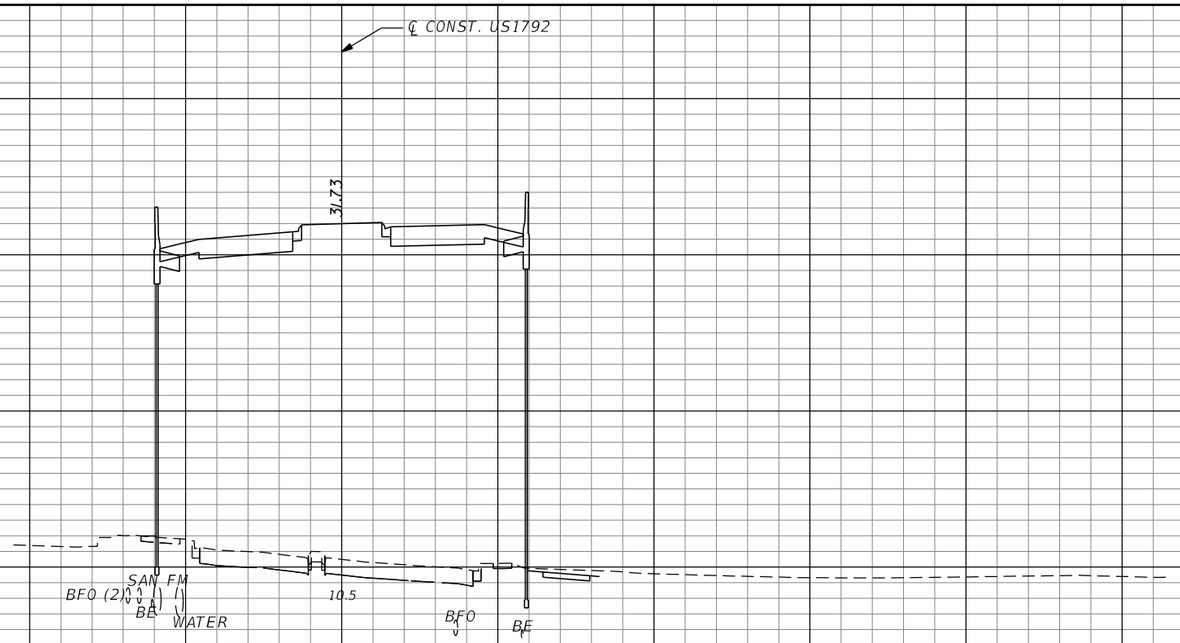

REVISIONS

DATE	DESCRIPTION	DATE	DESCRIPTION

MICHAEL J. QUARTETTI, P.E.
P.E. LICENSE NUMBER 45976
PARSONS BRINCKERHOFF, INC.
2202 N WEST SHORE BLVD., SUITE 300
TAMPA, FL 33607
CERTIFICATE OF AUTHORIZATION 00001462

STATE OF FLORIDA
DEPARTMENT OF TRANSPORTATION

ROAD NO.	COUNTY	FINANCIAL PROJECT ID
400	SEMINOLE	242592-4-52-01

CROSS SECTIONS
US 17/92

SHEET NO. 717

SCALE:
1" = 40' Horizontal
1" = 10' Vertical

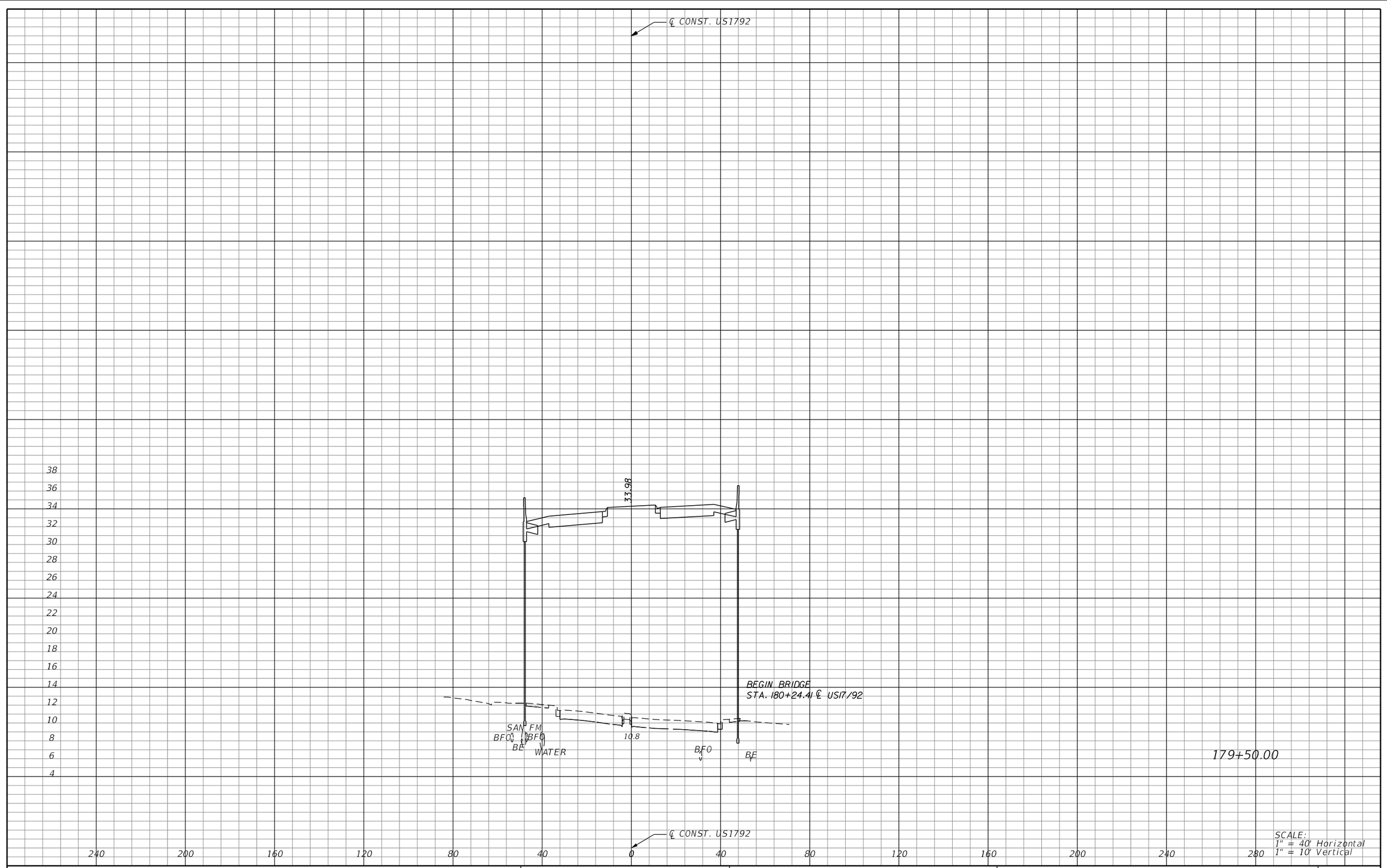

SCALE:
1" = 40' Horizontal
1" = 10' Vertical

REVISIONS			
DATE	DESCRIPTION	DATE	DESCRIPTION

MICHAEL J. QUARTETTI, P.E.
P.E. LICENSE NUMBER 45976
PARSONS BRINCKERHOFF, INC.
2202 N WEST SHORE BLVD., SUITE 300
TAMPA, FL 33607
CERTIFICATE OF AUTHORIZATION 00001462

STATE OF FLORIDA
DEPARTMENT OF TRANSPORTATION

ROAD NO.	COUNTY	FINANCIAL PROJECT ID
400	SEMINOLE	242592-4-52-01

CROSS SECTIONS
US 17/92

SHEET NO. 718

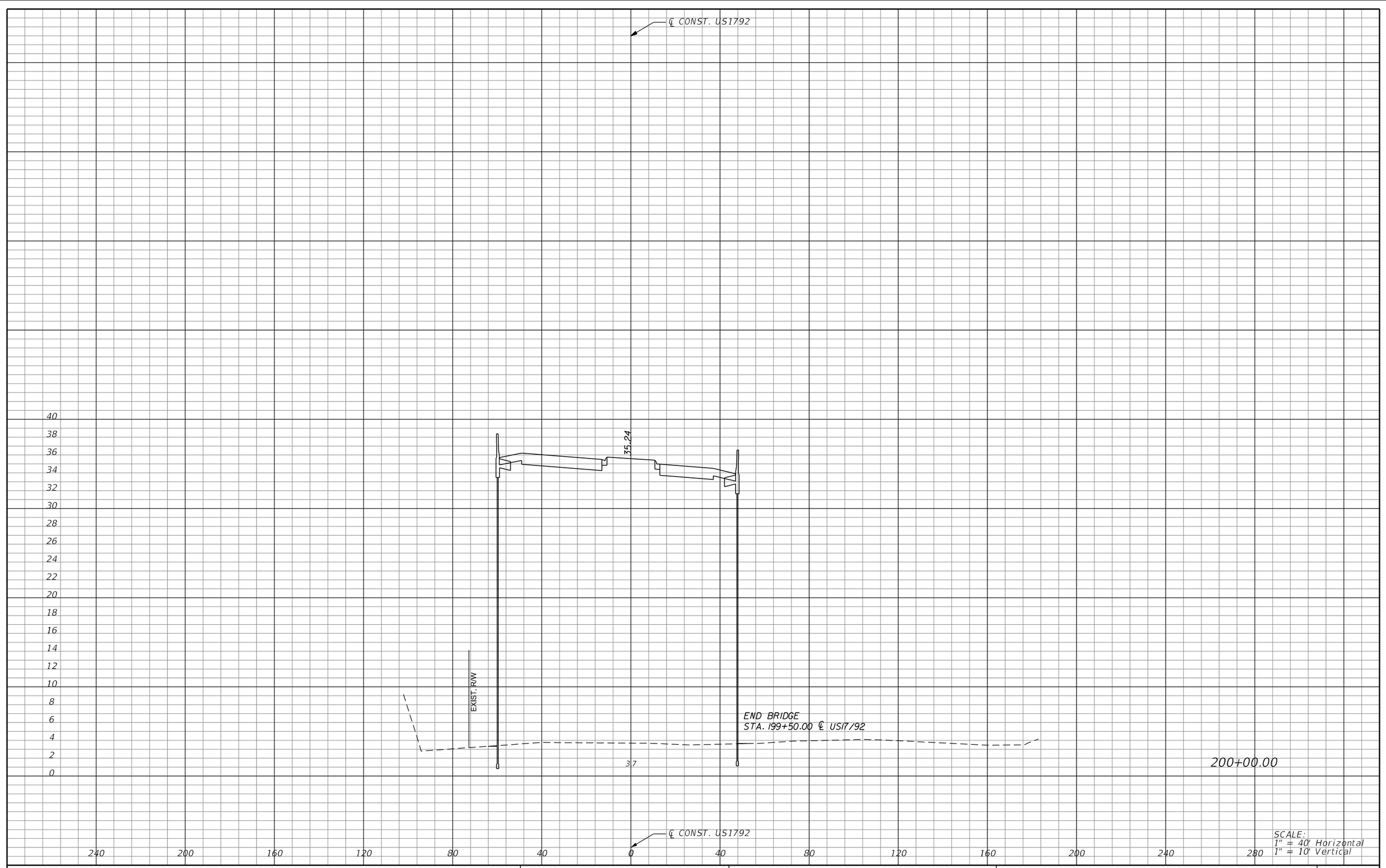

SCALE:
1" = 40' Horizontal
1" = 10' Vertical

REVISIONS			
DATE	DESCRIPTION	DATE	DESCRIPTION

MICHAEL J. QUARTETTI, P.E.
P.E. LICENSE NUMBER 45976
PARSONS BRINCKERHOFF, INC.
2202 N WEST SHORE BLVD., SUITE 300
TAMPA, FL 33607
CERTIFICATE OF AUTHORIZATION 00001462

STATE OF FLORIDA
DEPARTMENT OF TRANSPORTATION

ROAD NO.	COUNTY	FINANCIAL PROJECT ID
400	SEMINOLE	242592-4-52-01

CROSS SECTIONS
US 17/92

SHEET NO.
719

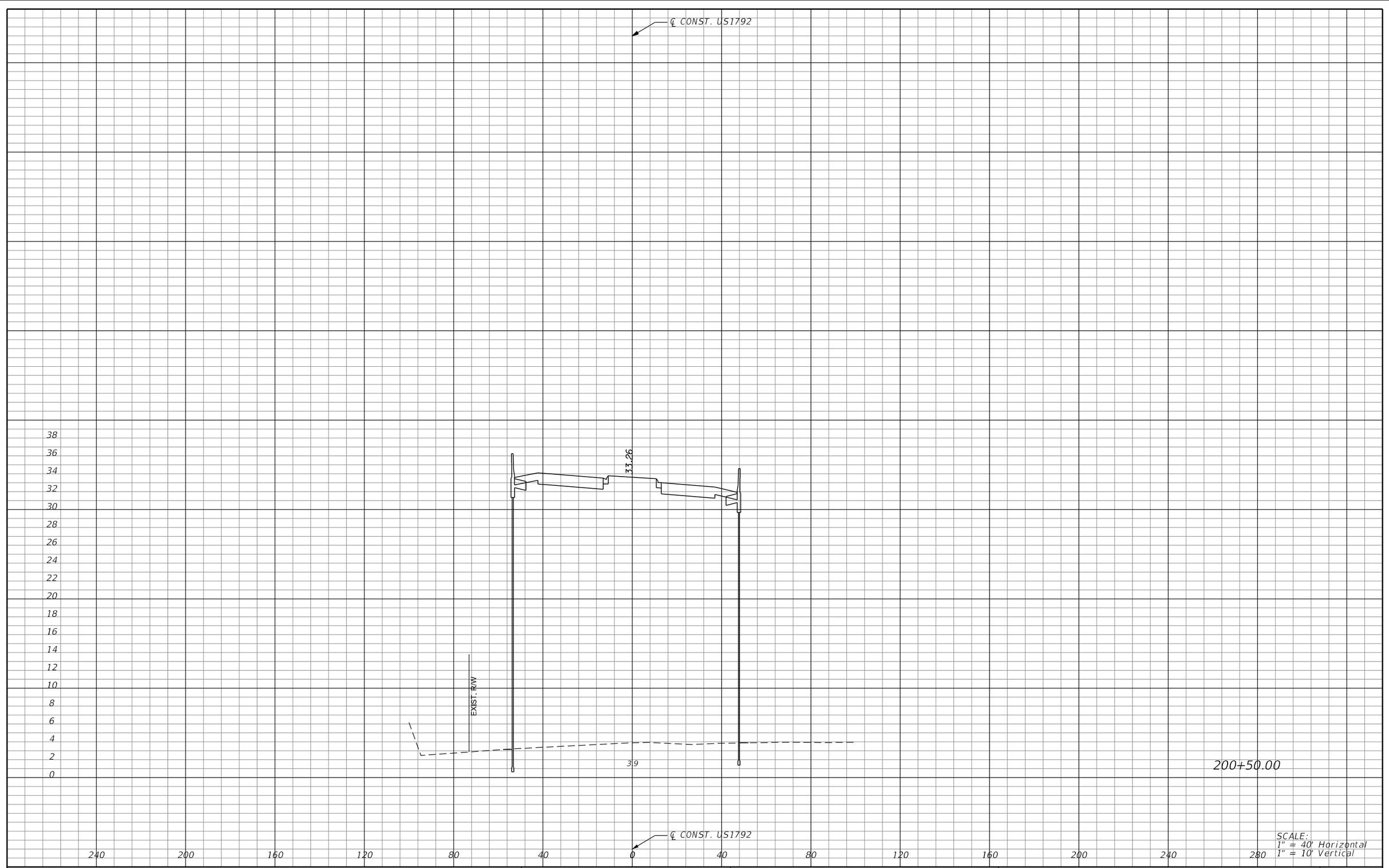

200+50.00

SCALE:
1" = 40' Horizontal
1" = 10' Vertical

REVISIONS			
DATE	DESCRIPTION	DATE	DESCRIPTION

MICHAEL J. QUARTETTI, P.E.
P.E. LICENSE NUMBER 45976
PARSONS BRINCKERHOFF, INC.
2202 N WEST SHORE BLVD., SUITE 300
TAMPA, FL 33607
CERTIFICATE OF AUTHORIZATION 00001462

STATE OF FLORIDA
DEPARTMENT OF TRANSPORTATION

ROAD NO.	COUNTY	FINANCIAL PROJECT ID
400	SEMINOLE	242592-4-52-01

CROSS SECTIONS
US 17/92

SHEET NO. 720

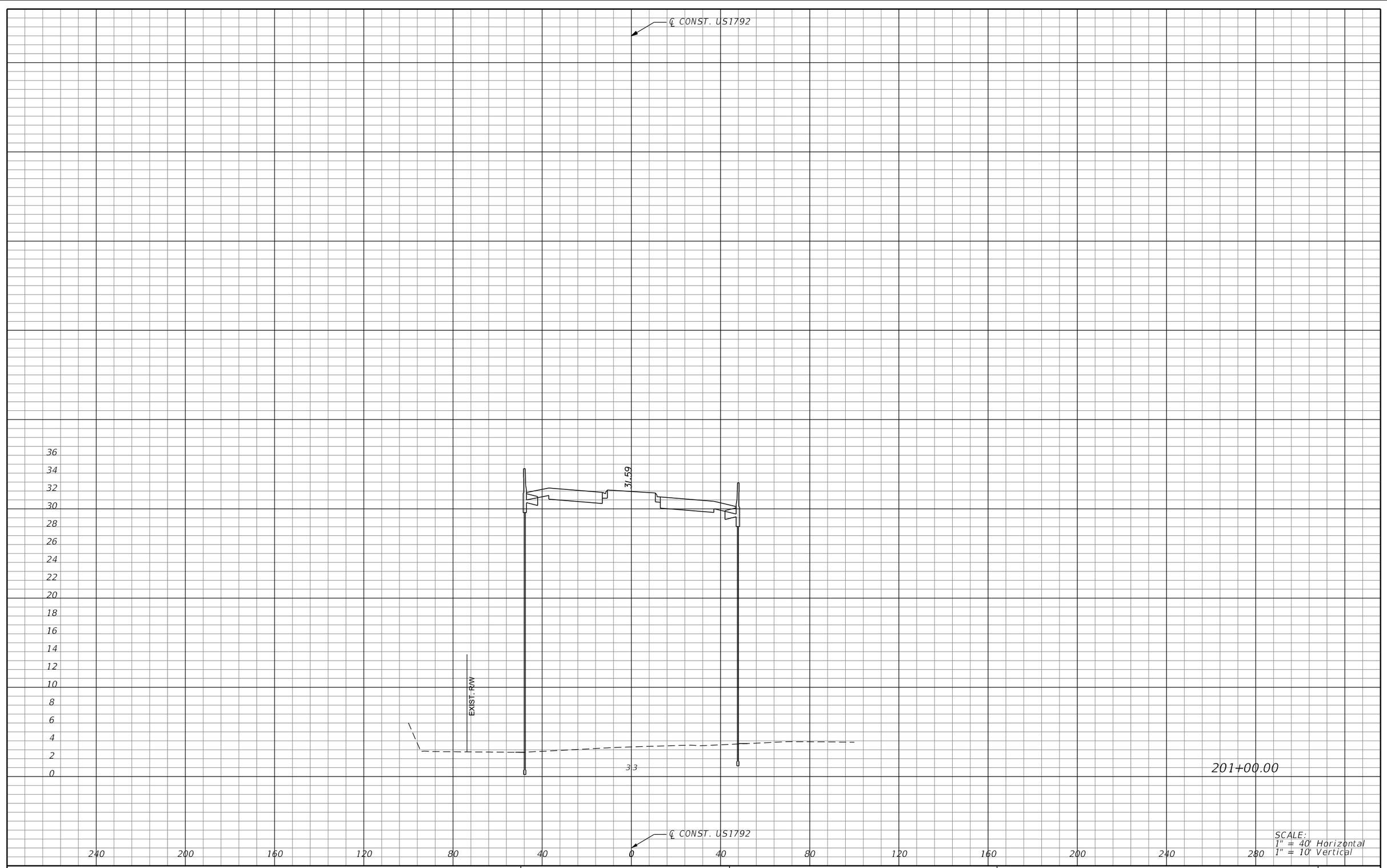

SCALE:
1" = 40' Horizontal
1" = 10' Vertical

REVISIONS			
DATE	DESCRIPTION	DATE	DESCRIPTION

MICHAEL J. QUARTETTI, P.E.
P.E. LICENSE NUMBER 45976
PARSONS BRINCKERHOFF, INC.
2202 N WEST SHORE BLVD., SUITE 300
TAMPA, FL 33607
CERTIFICATE OF AUTHORIZATION 00001462

STATE OF FLORIDA
DEPARTMENT OF TRANSPORTATION

ROAD NO.	COUNTY	FINANCIAL PROJECT ID
400	SEMINOLE	242592-4-52-01

CROSS SECTIONS
US 17/92

SHEET NO.
721

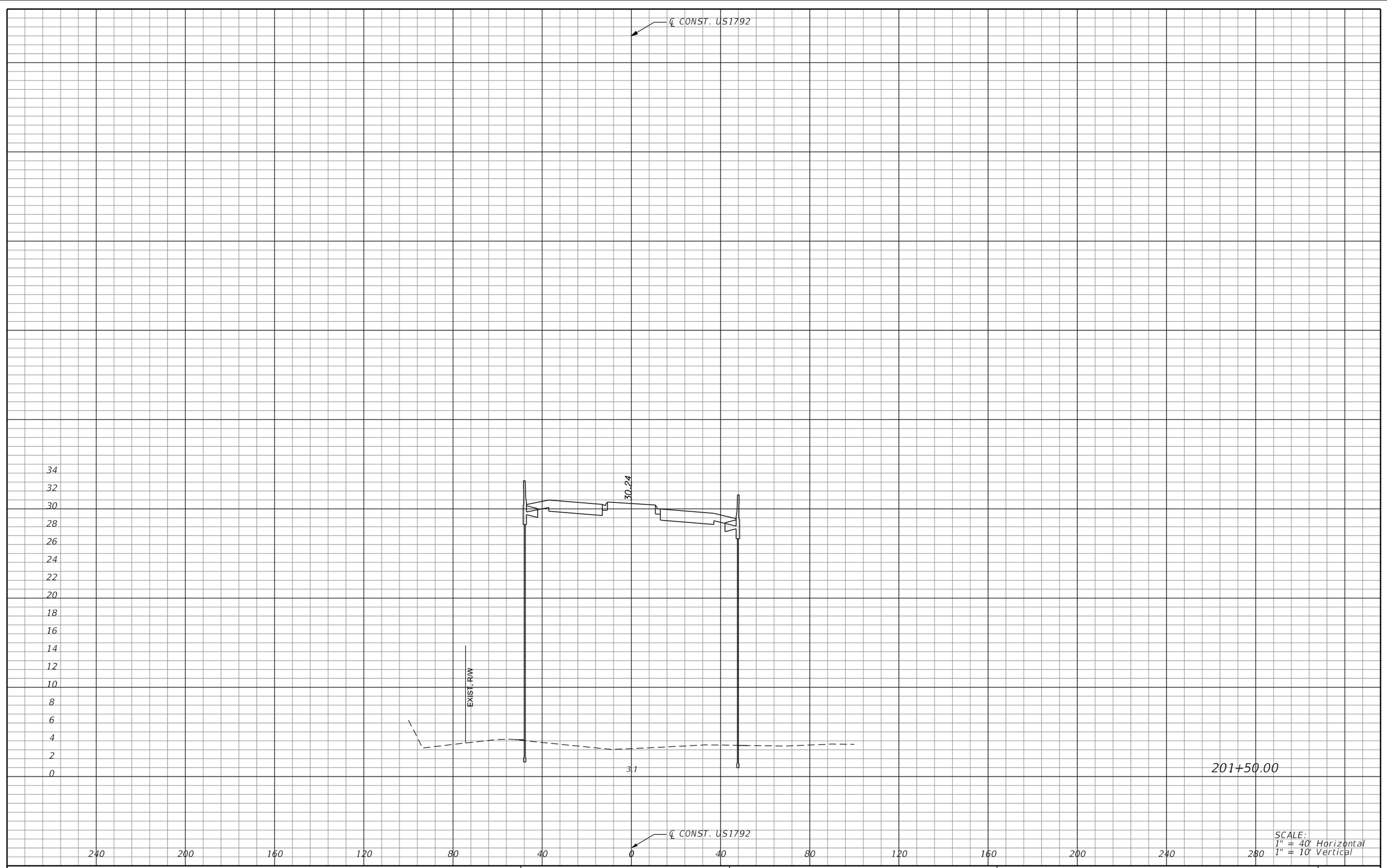

201+50.00

SCALE:
1" = 40' Horizontal
1" = 10' Vertical

REVISIONS			
DATE	DESCRIPTION	DATE	DESCRIPTION

MICHAEL J. QUARTETTI, P.E.
P.E. LICENSE NUMBER 45976
PARSONS BRINCKERHOFF, INC.
2202 N WEST SHORE BLVD., SUITE 300
TAMPA, FL 33607
CERTIFICATE OF AUTHORIZATION 00001462

STATE OF FLORIDA
DEPARTMENT OF TRANSPORTATION

ROAD NO.	COUNTY	FINANCIAL PROJECT ID
400	SEMINOLE	242592-4-52-01

CROSS SECTIONS
US 17/92

SHEET NO.
722

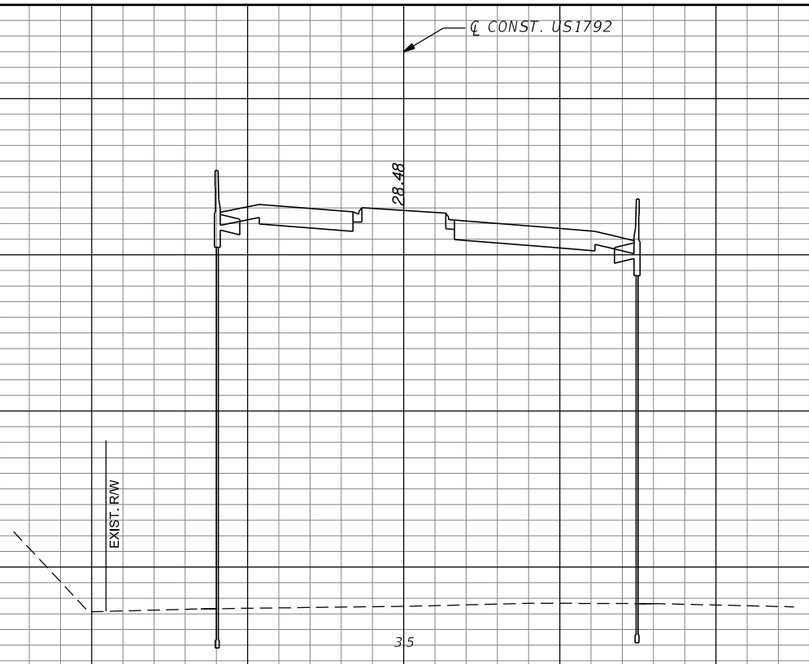

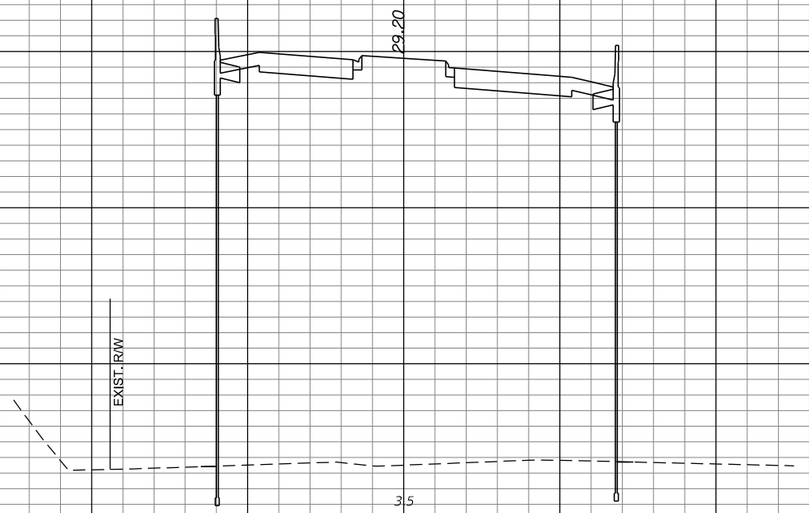

SCALE:
1" = 40' Horizontal
1" = 10' Vertical

REVISIONS			
DATE	DESCRIPTION	DATE	DESCRIPTION

MICHAEL J. QUARTETTI, P.E.
P.E. LICENSE NUMBER 45976
PARSONS BRINCKERHOFF, INC.
2202 N WEST SHORE BLVD., SUITE 300
TAMPA, FL 33607
CERTIFICATE OF AUTHORIZATION 00001462

STATE OF FLORIDA
DEPARTMENT OF TRANSPORTATION

ROAD NO.	COUNTY	FINANCIAL PROJECT ID
400	SEMINOLE	242592-4-52-01

CROSS SECTIONS
US 17/92

SHEET NO. 723

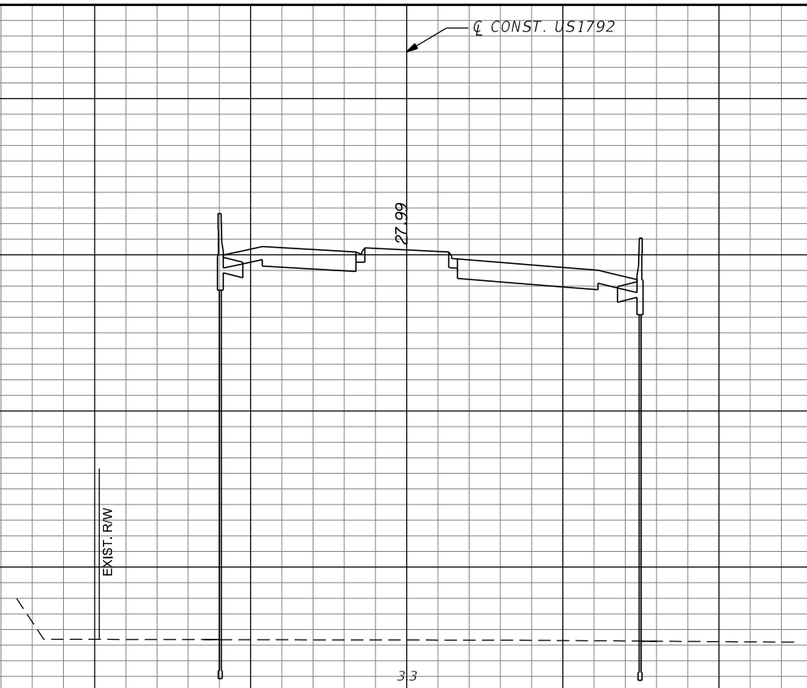

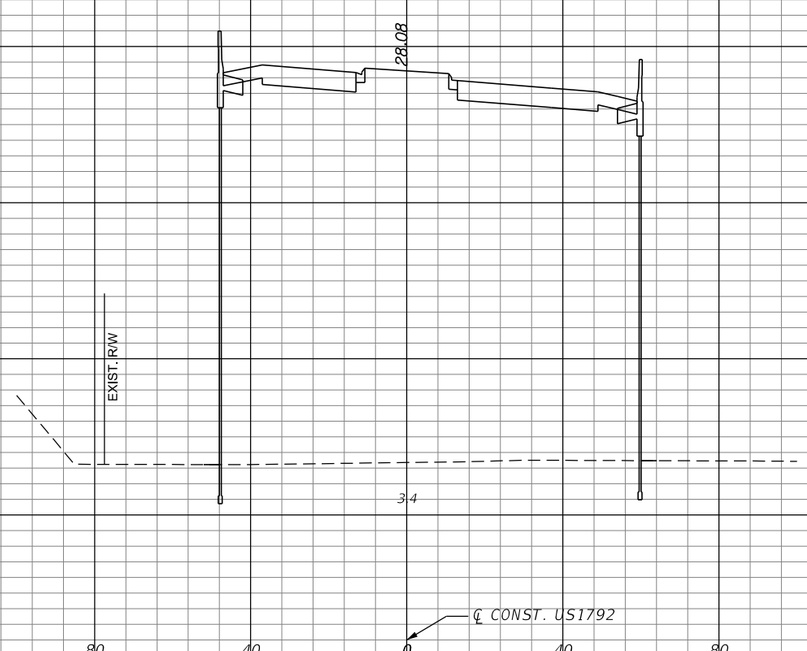

SCALE:
1" = 40' Horizontal
1" = 10' Vertical

REVISIONS			
DATE	DESCRIPTION	DATE	DESCRIPTION

MICHAEL J. QUARTETTI, P.E.
P.E. LICENSE NUMBER 45976
PARSONS BRINCKERHOFF, INC.
2202 N WEST SHORE BLVD., SUITE 300
TAMPA, FL 33607
CERTIFICATE OF AUTHORIZATION 00001462

STATE OF FLORIDA
DEPARTMENT OF TRANSPORTATION

ROAD NO.	COUNTY	FINANCIAL PROJECT ID
400	SEMINOLE	242592-4-52-01

CROSS SECTIONS
US 17/92

SHEET NO. 724

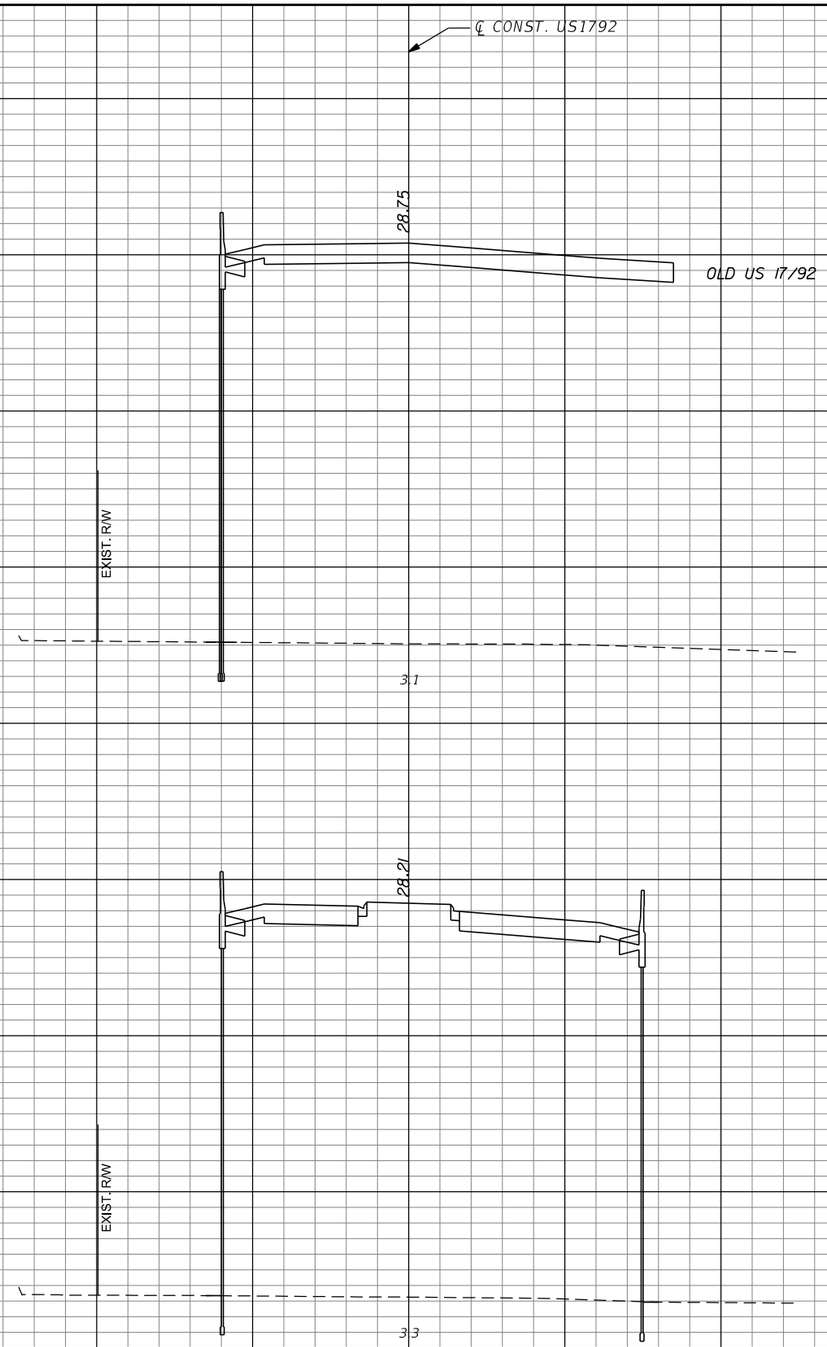

SCALE:
1" = 40' Horizontal
1" = 10' Vertical

REVISIONS			
DATE	DESCRIPTION	DATE	DESCRIPTION

MICHAEL J. QUARTETTI, P.E.
P.E. LICENSE NUMBER 45976
PARSONS BRINCKERHOFF, INC.
2202 N WEST SHORE BLVD., SUITE 300
TAMPA, FL 33607
CERTIFICATE OF AUTHORIZATION 00001462

STATE OF FLORIDA
DEPARTMENT OF TRANSPORTATION

ROAD NO.	COUNTY	FINANCIAL PROJECT ID
400	SEMINOLE	242592-4-52-01

CROSS SECTIONS
US 17/92

SHEET NO. 725

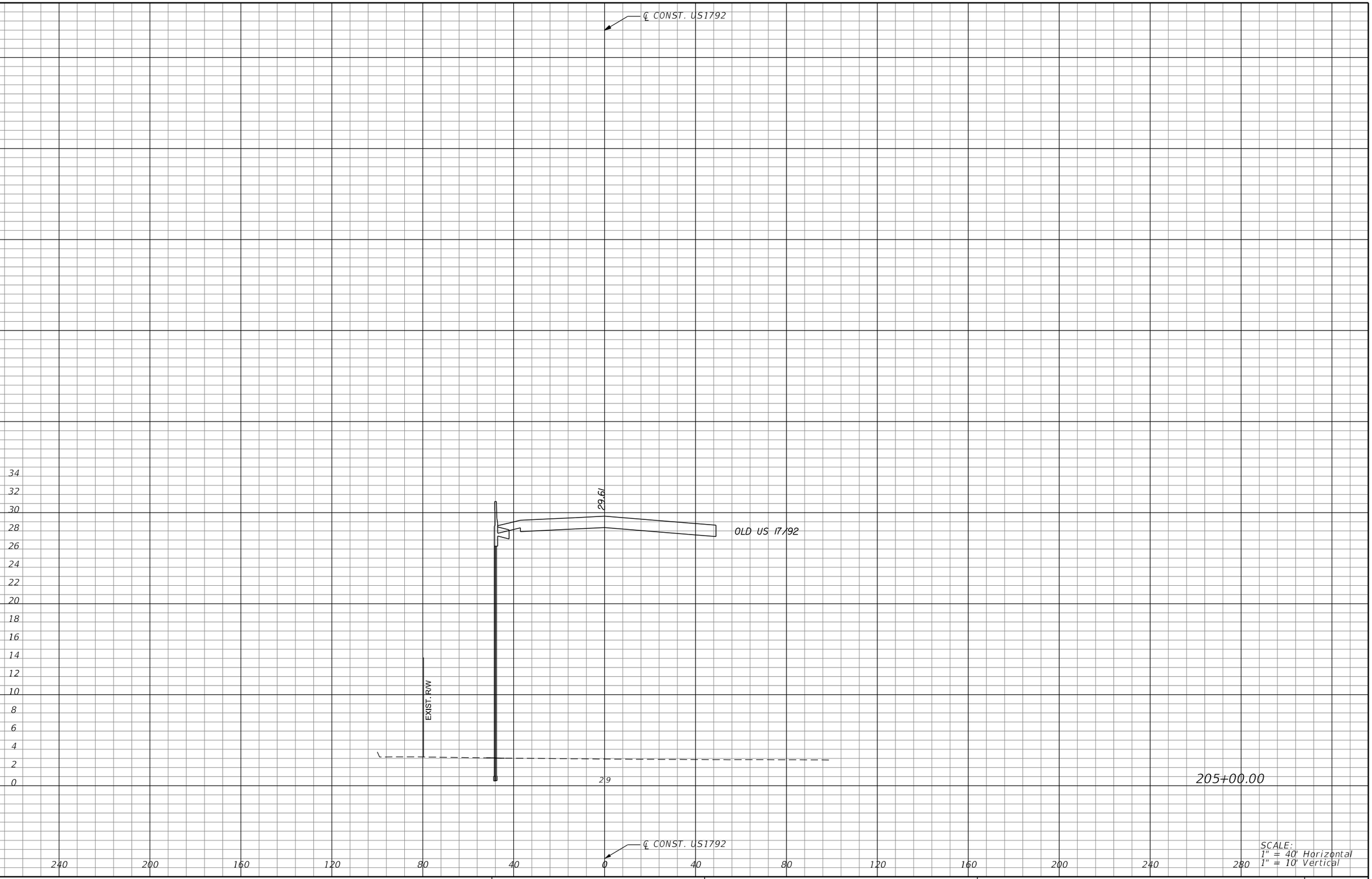

REVISIONS			
DATE	DESCRIPTION	DATE	DESCRIPTION

MICHAEL J. QUARTETTI, P.E.
P.E. LICENSE NUMBER 45976
PARSONS BRINCKERHOFF, INC.
2202 N WEST SHORE BLVD., SUITE 300
TAMPA, FL 33607
CERTIFICATE OF AUTHORIZATION 00001462

STATE OF FLORIDA
DEPARTMENT OF TRANSPORTATION

ROAD NO.	COUNTY	FINANCIAL PROJECT ID
400	SEMINOLE	242592-4-52-01

CROSS SECTIONS
US 17/92

SHEET NO. 726

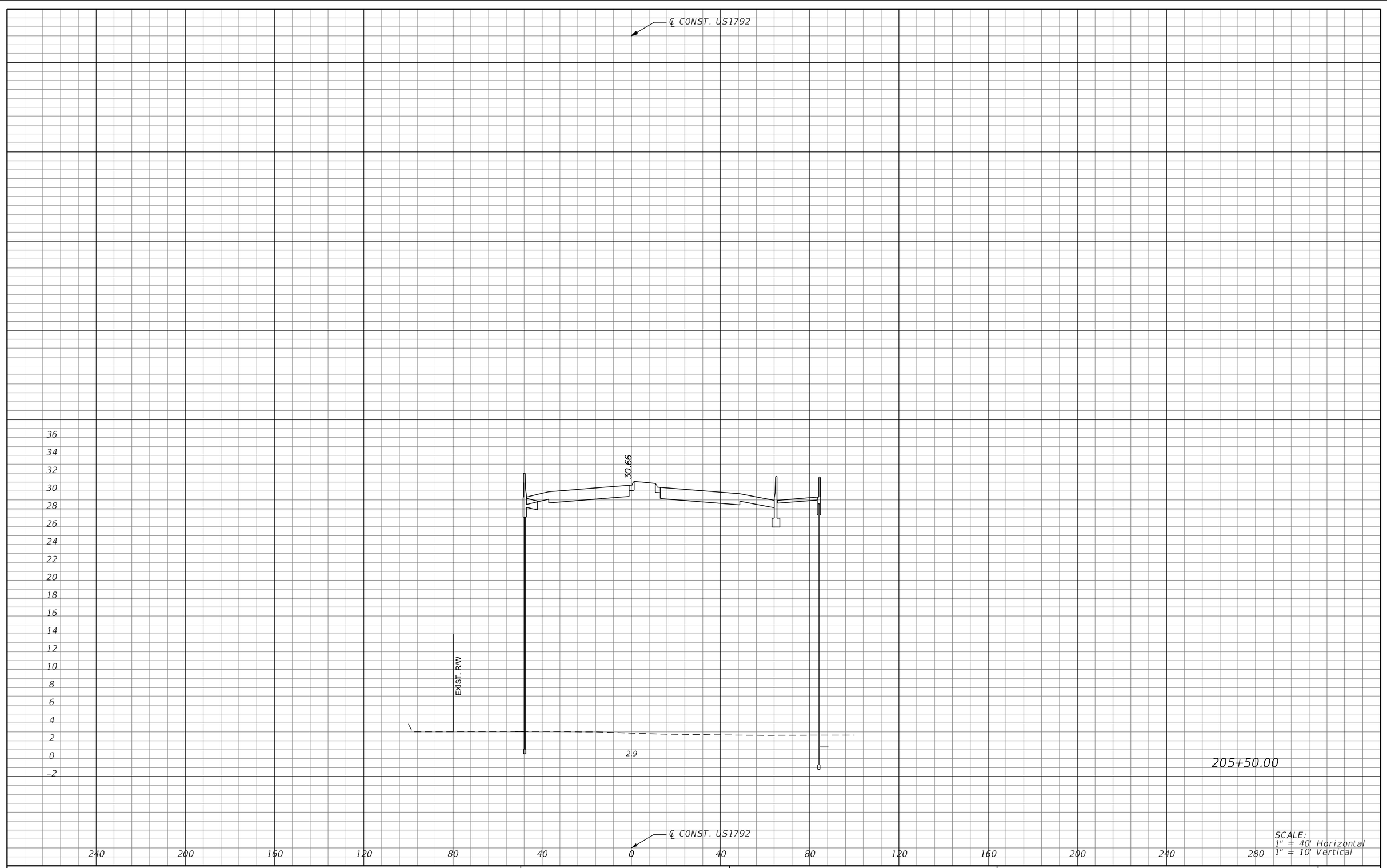

205+50.00

SCALE:
1" = 40' Horizontal
1" = 10' Vertical

REVISIONS			
DATE	DESCRIPTION	DATE	DESCRIPTION

MICHAEL J. QUARTETTI, P.E.
P.E. LICENSE NUMBER 45976
PARSONS BRINCKERHOFF, INC.
2202 N WEST SHORE BLVD., SUITE 300
TAMPA, FL 33607
CERTIFICATE OF AUTHORIZATION 00001462

STATE OF FLORIDA
DEPARTMENT OF TRANSPORTATION

ROAD NO.	COUNTY	FINANCIAL PROJECT ID
400	SEMINOLE	242592-4-52-01

CROSS SECTIONS
US 17/92

SHEET NO. 727

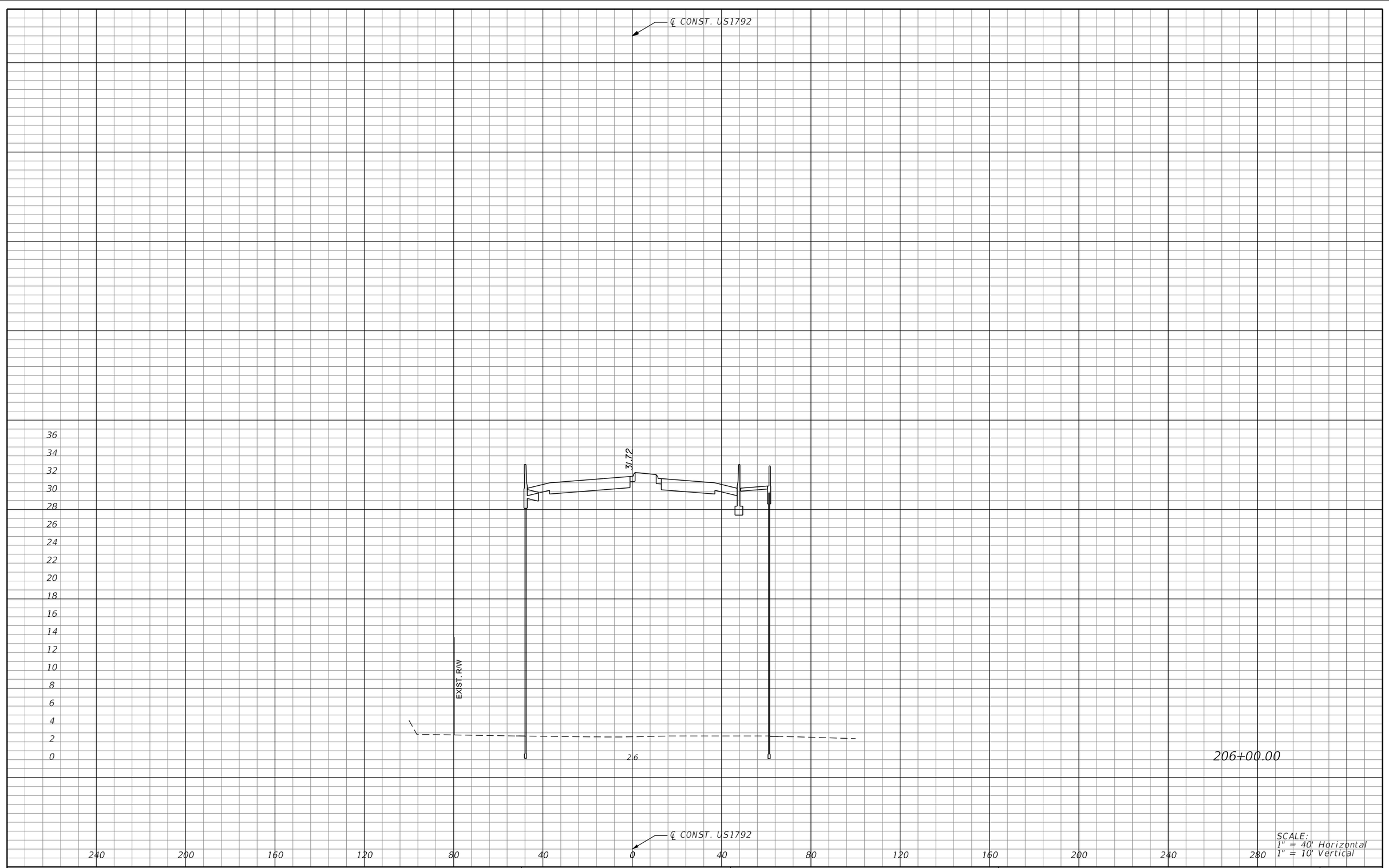

206+00.00

SCALE:
1" = 40' Horizontal
1" = 10' Vertical

REVISIONS			
DATE	DESCRIPTION	DATE	DESCRIPTION

MICHAEL J. QUARTETTI, P.E.
P.E. LICENSE NUMBER 45976
PARSONS BRINCKERHOFF, INC.
2202 N WEST SHORE BLVD., SUITE 300
TAMPA, FL 33607
CERTIFICATE OF AUTHORIZATION 00001462

STATE OF FLORIDA
DEPARTMENT OF TRANSPORTATION

ROAD NO.	COUNTY	FINANCIAL PROJECT ID
400	SEMINOLE	242592-4-52-01

CROSS SECTIONS
US 17/92

SHEET NO. 728

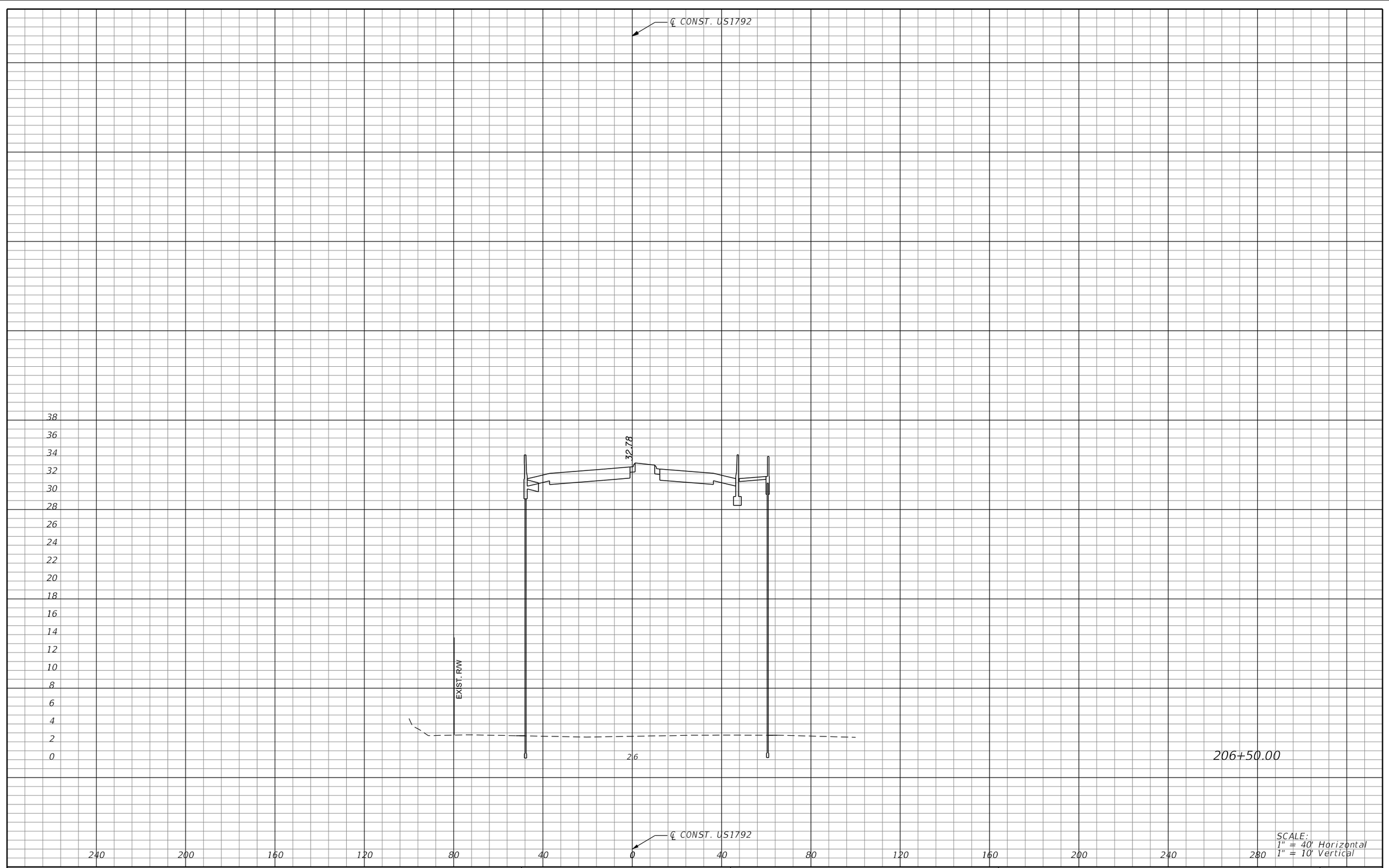

206+50.00

SCALE:
1" = 40' Horizontal
1" = 10' Vertical

REVISIONS			
DATE	DESCRIPTION	DATE	DESCRIPTION

MICHAEL J. QUARTETTI, P.E.
P.E. LICENSE NUMBER 45976
PARSONS BRINCKERHOFF, INC.
2202 N WEST SHORE BLVD., SUITE 300
TAMPA, FL 33607
CERTIFICATE OF AUTHORIZATION 00001462

STATE OF FLORIDA
DEPARTMENT OF TRANSPORTATION

ROAD NO.	COUNTY	FINANCIAL PROJECT ID
400	SEMINOLE	242592-4-52-01

CROSS SECTIONS
US 17/92

SHEET NO. 729

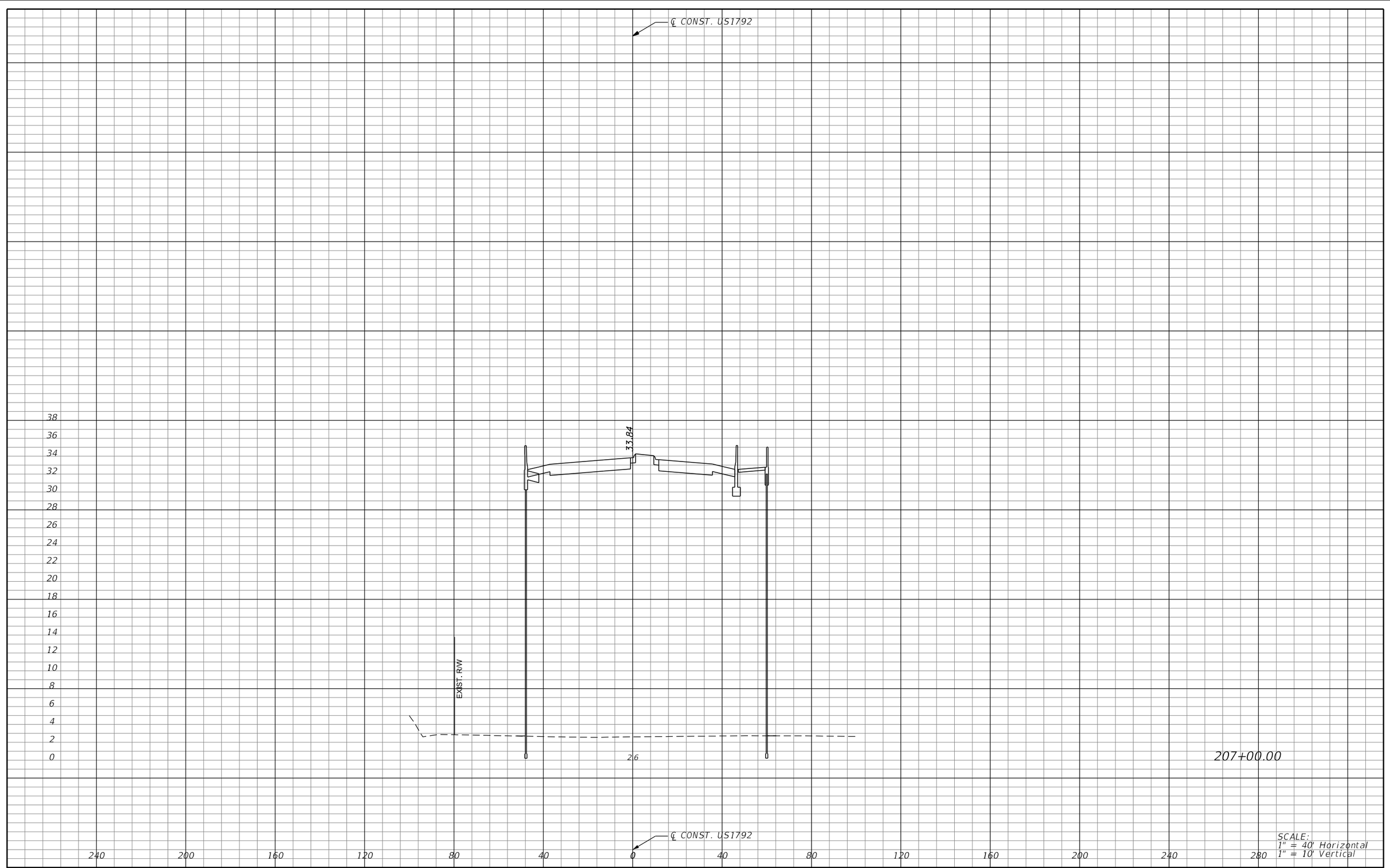

SCALE:
1" = 40' Horizontal
1" = 10' Vertical

REVISIONS			
DATE	DESCRIPTION	DATE	DESCRIPTION

MICHAEL J. QUARTETTI, P.E.
P.E. LICENSE NUMBER 45976
PARSONS BRINCKERHOFF, INC.
2202 N WEST SHORE BLVD., SUITE 300
TAMPA, FL 33607
CERTIFICATE OF AUTHORIZATION 00001462

STATE OF FLORIDA
DEPARTMENT OF TRANSPORTATION

ROAD NO.	COUNTY	FINANCIAL PROJECT ID
400	SEMINOLE	242592-4-52-01

CROSS SECTIONS
US 17/92

SHEET NO.
730

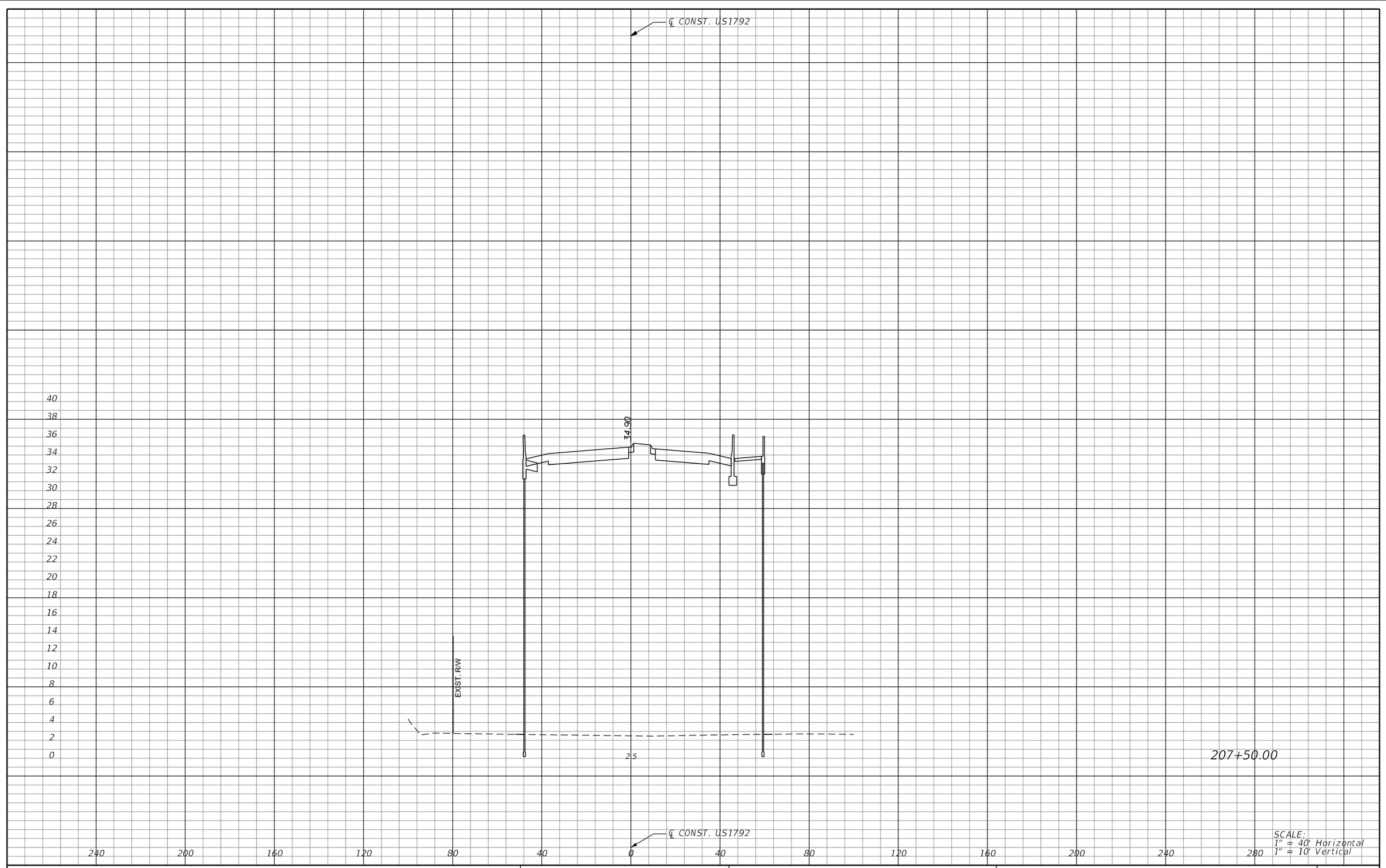

207+50.00

SCALE:
1" = 40' Horizontal
1" = 10' Vertical

REVISIONS			
DATE	DESCRIPTION	DATE	DESCRIPTION

MICHAEL J. QUARTETTI, P.E.
P.E. LICENSE NUMBER 45976
PARSONS BRINCKERHOFF, INC.
2202 N WEST SHORE BLVD., SUITE 300
TAMPA, FL 33607
CERTIFICATE OF AUTHORIZATION 00001462

STATE OF FLORIDA
DEPARTMENT OF TRANSPORTATION

ROAD NO.	COUNTY	FINANCIAL PROJECT ID
400	SEMINOLE	242592-4-52-01

CROSS SECTIONS
US 17/92

SHEET NO.
731

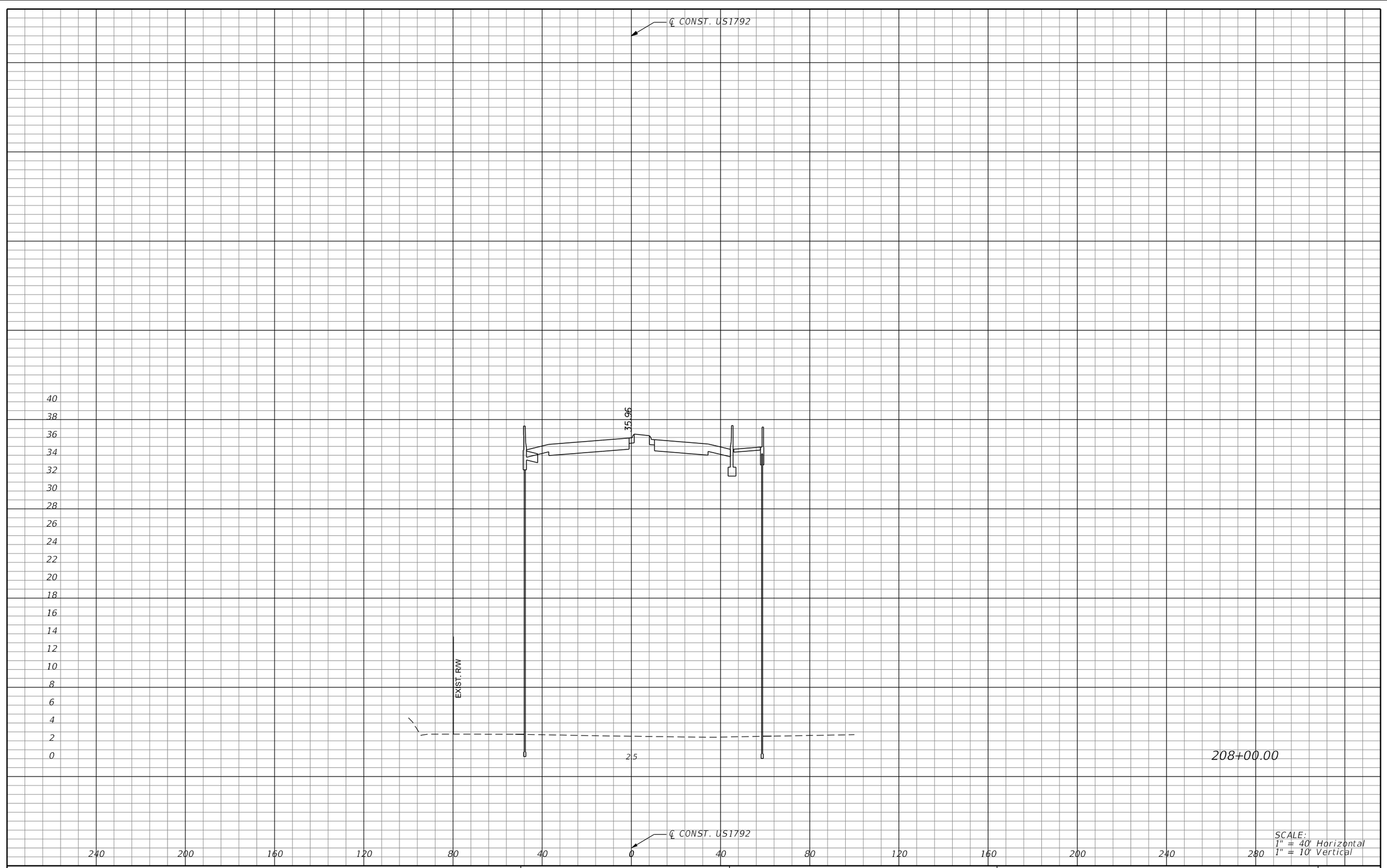

SCALE:
1" = 40' Horizontal
1" = 10' Vertical

REVISIONS			
DATE	DESCRIPTION	DATE	DESCRIPTION

MICHAEL J. QUARTETTI, P.E.
P.E. LICENSE NUMBER 45976
PARSONS BRINCKERHOFF, INC.
2202 N WEST SHORE BLVD., SUITE 300
TAMPA, FL 33607
CERTIFICATE OF AUTHORIZATION 00001462

STATE OF FLORIDA
DEPARTMENT OF TRANSPORTATION

ROAD NO.	COUNTY	FINANCIAL PROJECT ID
400	SEMINOLE	242592-4-52-01

CROSS SECTIONS
US 17/92

SHEET NO.
732

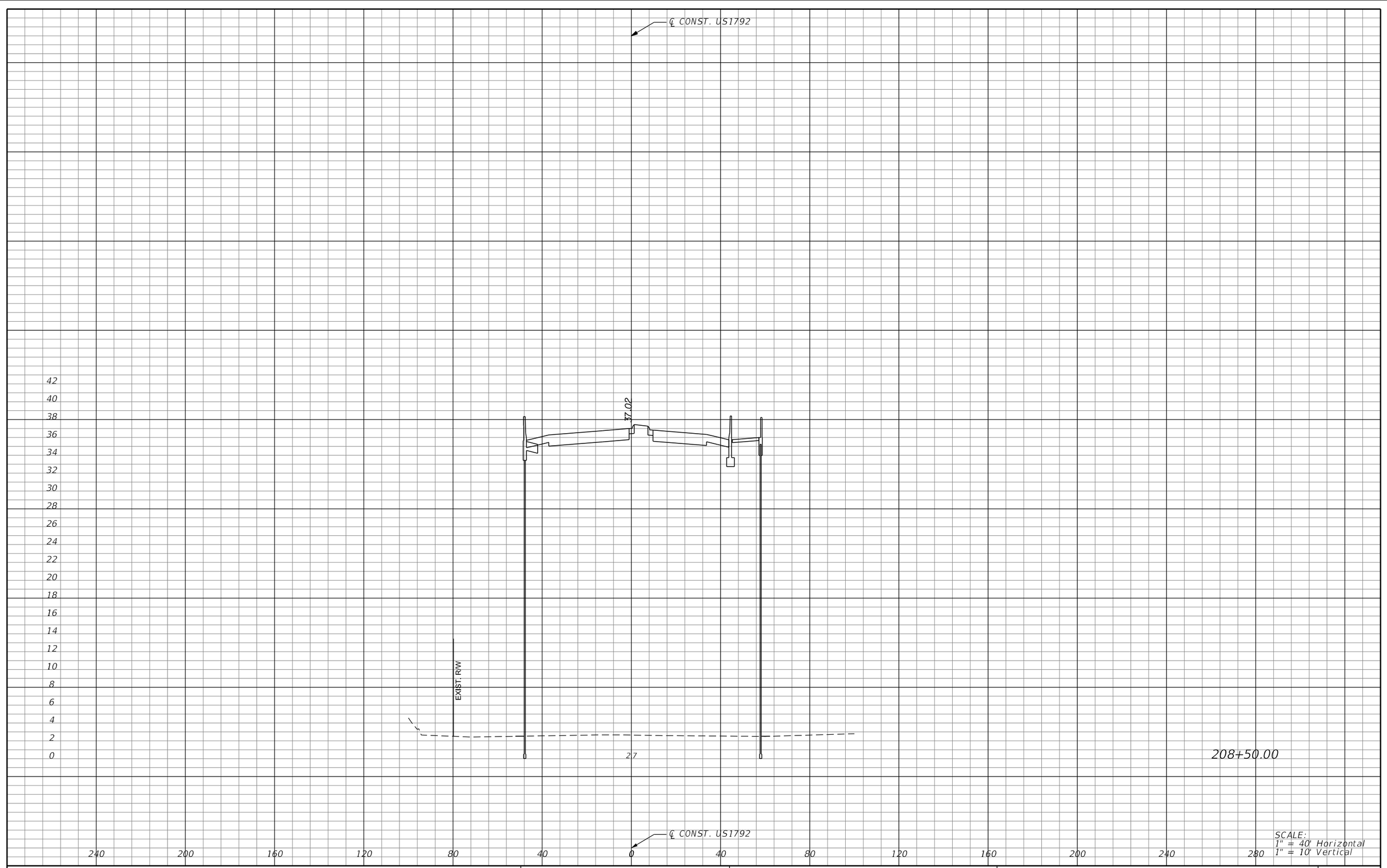

SCALE:
1" = 40' Horizontal
1" = 10' Vertical

REVISIONS			
DATE	DESCRIPTION	DATE	DESCRIPTION

MICHAEL J. QUARTETTI, P.E.
P.E. LICENSE NUMBER 45976
PARSONS BRINCKERHOFF, INC.
2202 N WEST SHORE BLVD., SUITE 300
TAMPA, FL 33607
CERTIFICATE OF AUTHORIZATION 00001462

STATE OF FLORIDA
DEPARTMENT OF TRANSPORTATION

ROAD NO.	COUNTY	FINANCIAL PROJECT ID
400	SEMINOLE	242592-4-52-01

CROSS SECTIONS
US 17/92

SHEET NO.
733

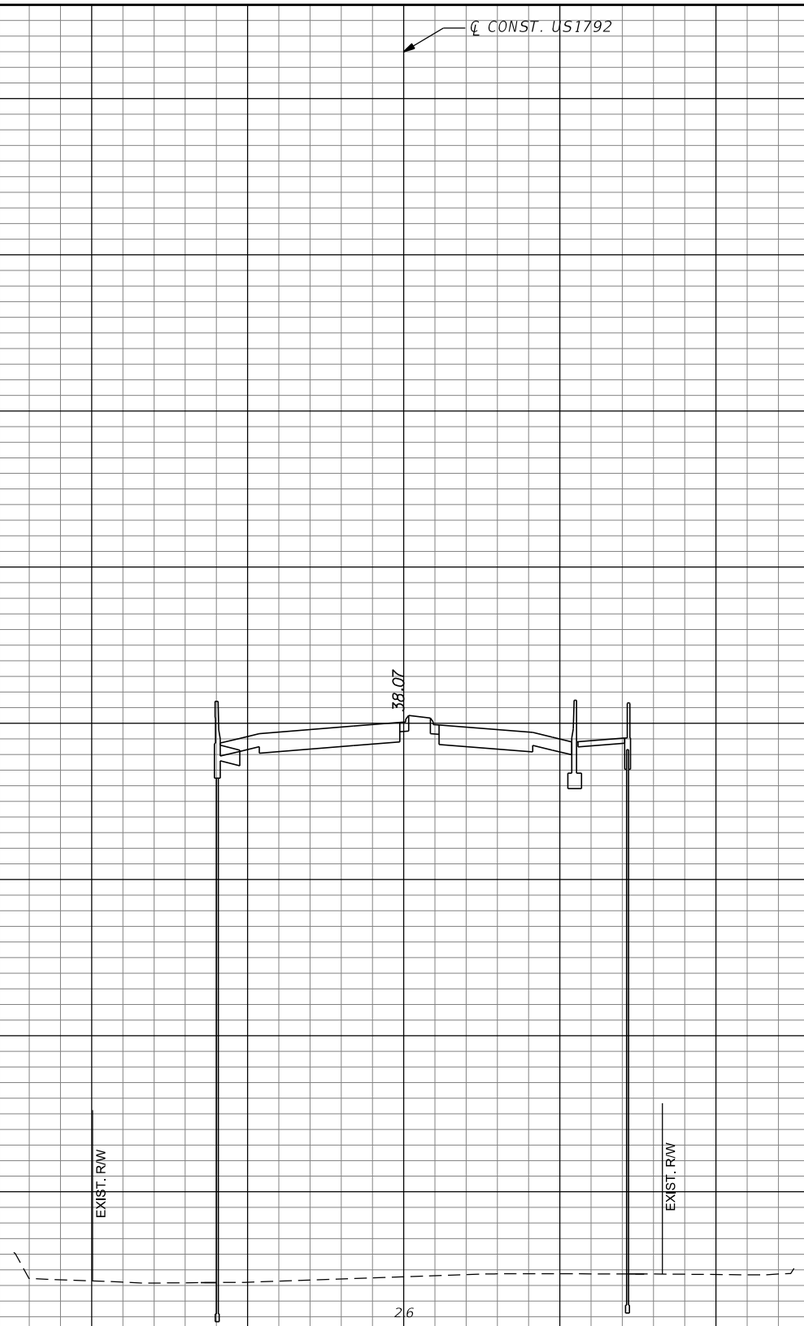

209+00.00

SCALE:
1" = 40' Horizontal
1" = 10' Vertical

REVISIONS			
DATE	DESCRIPTION	DATE	DESCRIPTION

MICHAEL J. QUARTETTI, P.E.
P.E. LICENSE NUMBER 45976
PARSONS BRINCKERHOFF, INC.
2202 N WEST SHORE BLVD., SUITE 300
TAMPA, FL 33607
CERTIFICATE OF AUTHORIZATION 00001462

STATE OF FLORIDA
DEPARTMENT OF TRANSPORTATION

ROAD NO.	COUNTY	FINANCIAL PROJECT ID
400	SEMINOLE	242592-4-52-01

CROSS SECTIONS
US 17/92

SHEET NO.
734

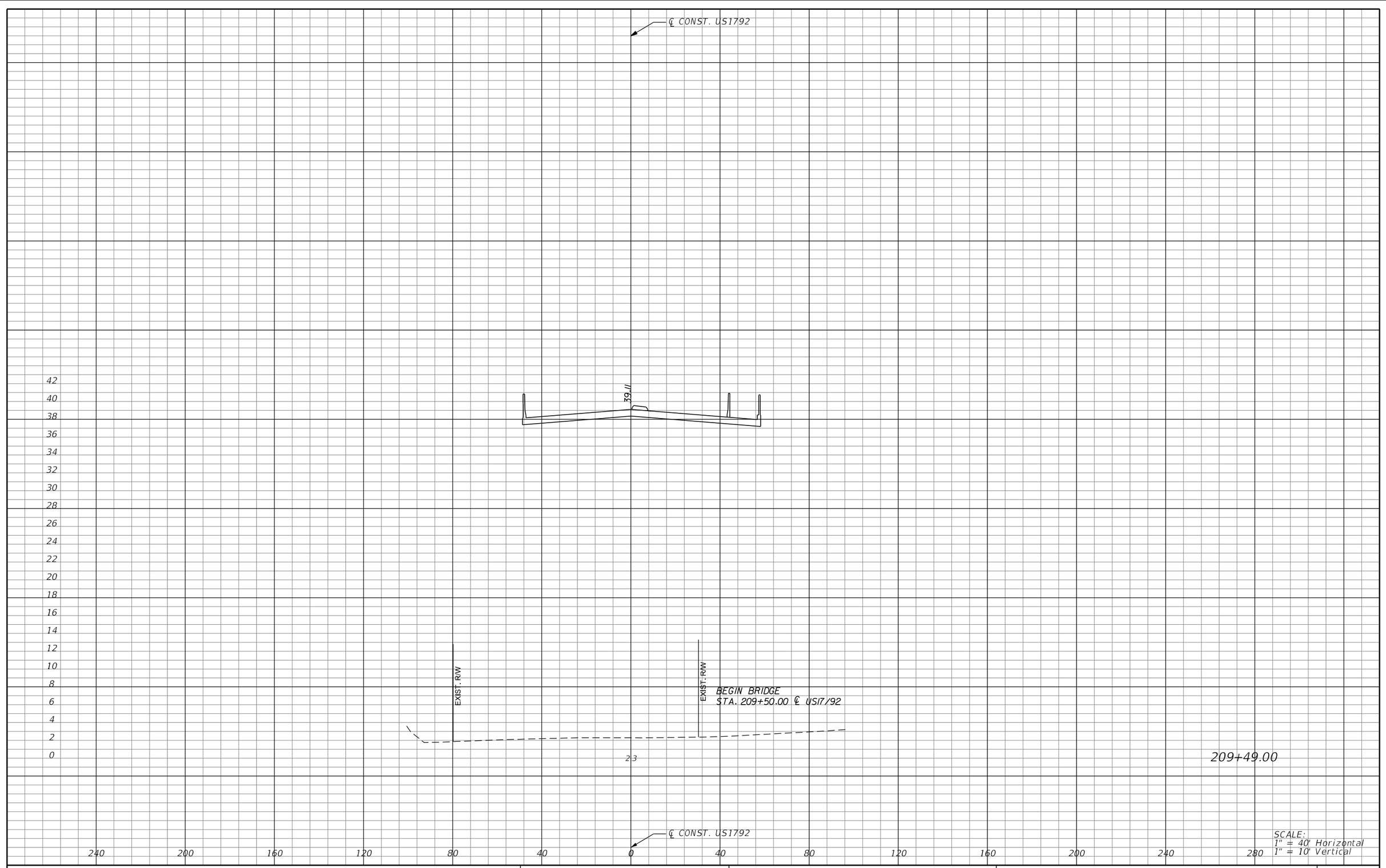

SCALE:
1" = 40' Horizontal
1" = 10' Vertical

REVISIONS			
DATE	DESCRIPTION	DATE	DESCRIPTION

MICHAEL J. QUARTETTI, P.E.
P.E. LICENSE NUMBER 45976
PARSONS BRINCKERHOFF, INC.
2202 N WEST SHORE BLVD., SUITE 300
TAMPA, FL 33607
CERTIFICATE OF AUTHORIZATION 00001462

STATE OF FLORIDA
DEPARTMENT OF TRANSPORTATION

ROAD NO.	COUNTY	FINANCIAL PROJECT ID
400	SEMINOLE	242592-4-52-01

CROSS SECTIONS
US 17/92

SHEET NO.
735

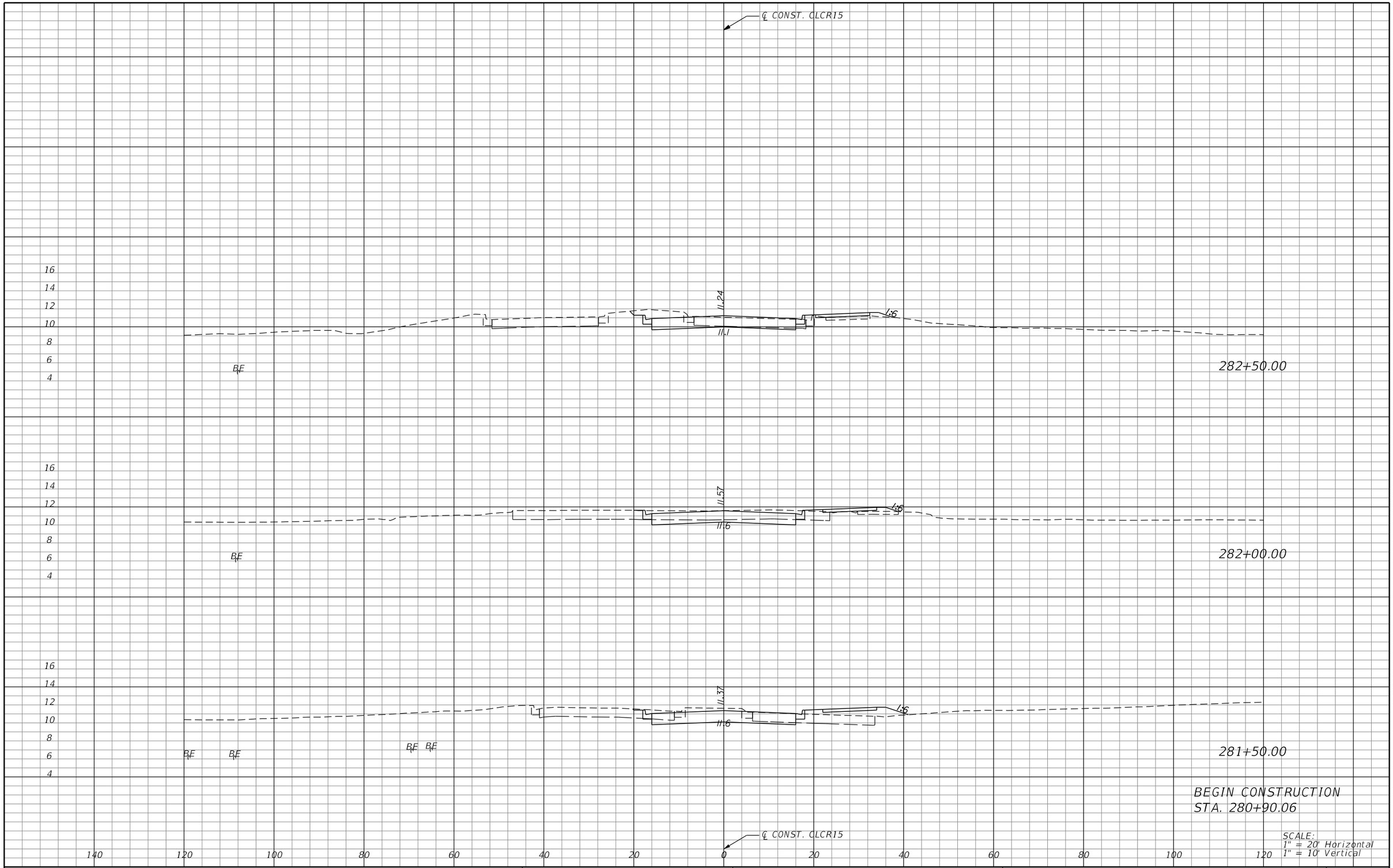

REVISIONS			
DATE	DESCRIPTION	DATE	DESCRIPTION

MICHAEL J. QUARTETTI, P.E.
P.E. LICENSE NUMBER 45976
PARSONS BRINCKERHOFF, INC.
2202 N WEST SHORE BLVD., SUITE 300
TAMPA, FL 33607
CERTIFICATE OF AUTHORIZATION 00001462

STATE OF FLORIDA
DEPARTMENT OF TRANSPORTATION

ROAD NO.	COUNTY	FINANCIAL PROJECT ID
400	SEMINOLE	242592-4-52-01

CROSS SECTIONS
CR15

SHEET NO. 736

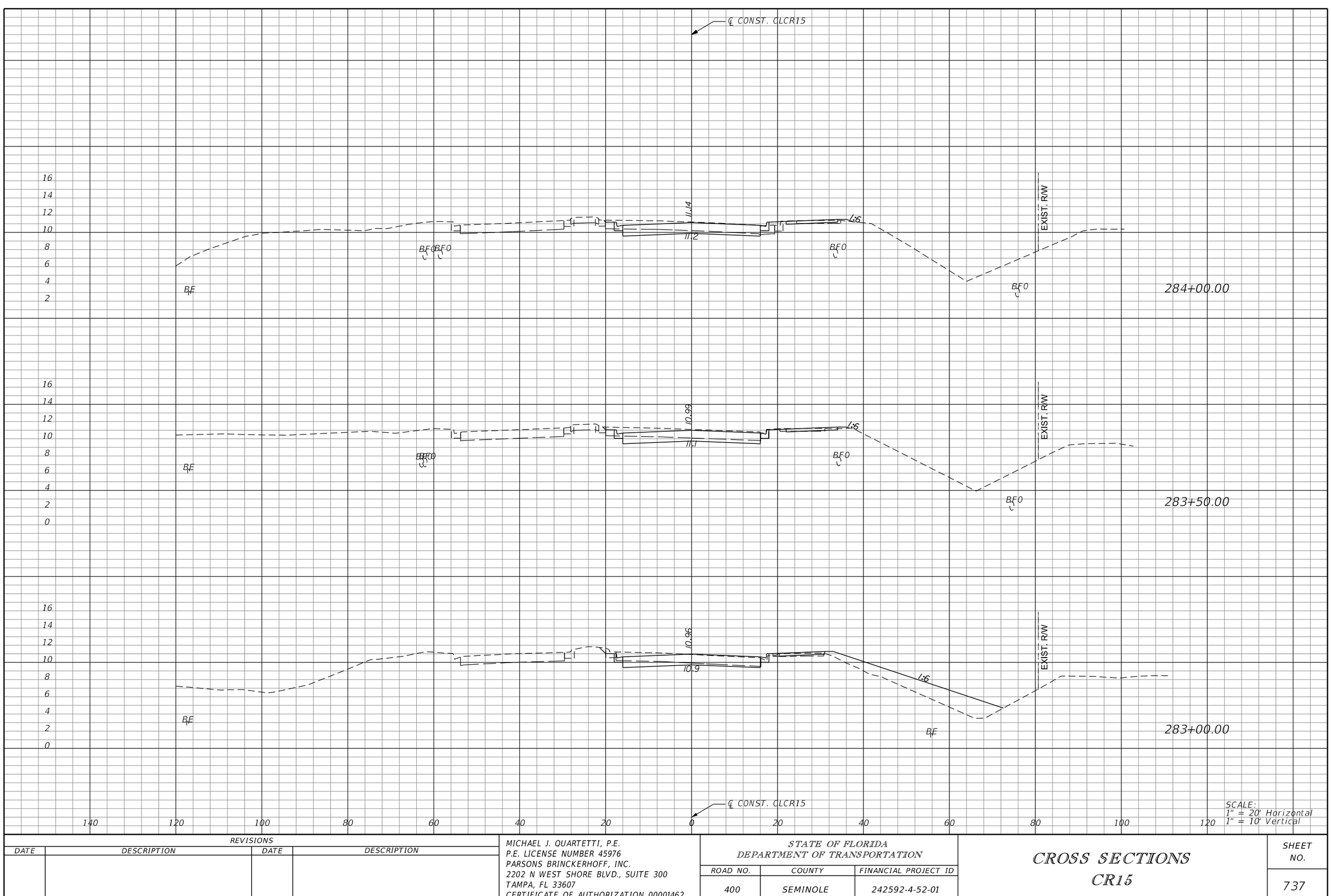

REVISIONS			
DATE	DESCRIPTION	DATE	DESCRIPTION

MICHAEL J. QUARTETTI, P.E.
P.E. LICENSE NUMBER 45976
PARSONS BRINCKERHOFF, INC.
2202 N WEST SHORE BLVD., SUITE 300
TAMPA, FL 33607
CERTIFICATE OF AUTHORIZATION 00001462

STATE OF FLORIDA
DEPARTMENT OF TRANSPORTATION

ROAD NO.	COUNTY	FINANCIAL PROJECT ID
400	SEMINOLE	242592-4-52-01

CROSS SECTIONS
CR15

SHEET NO. 737

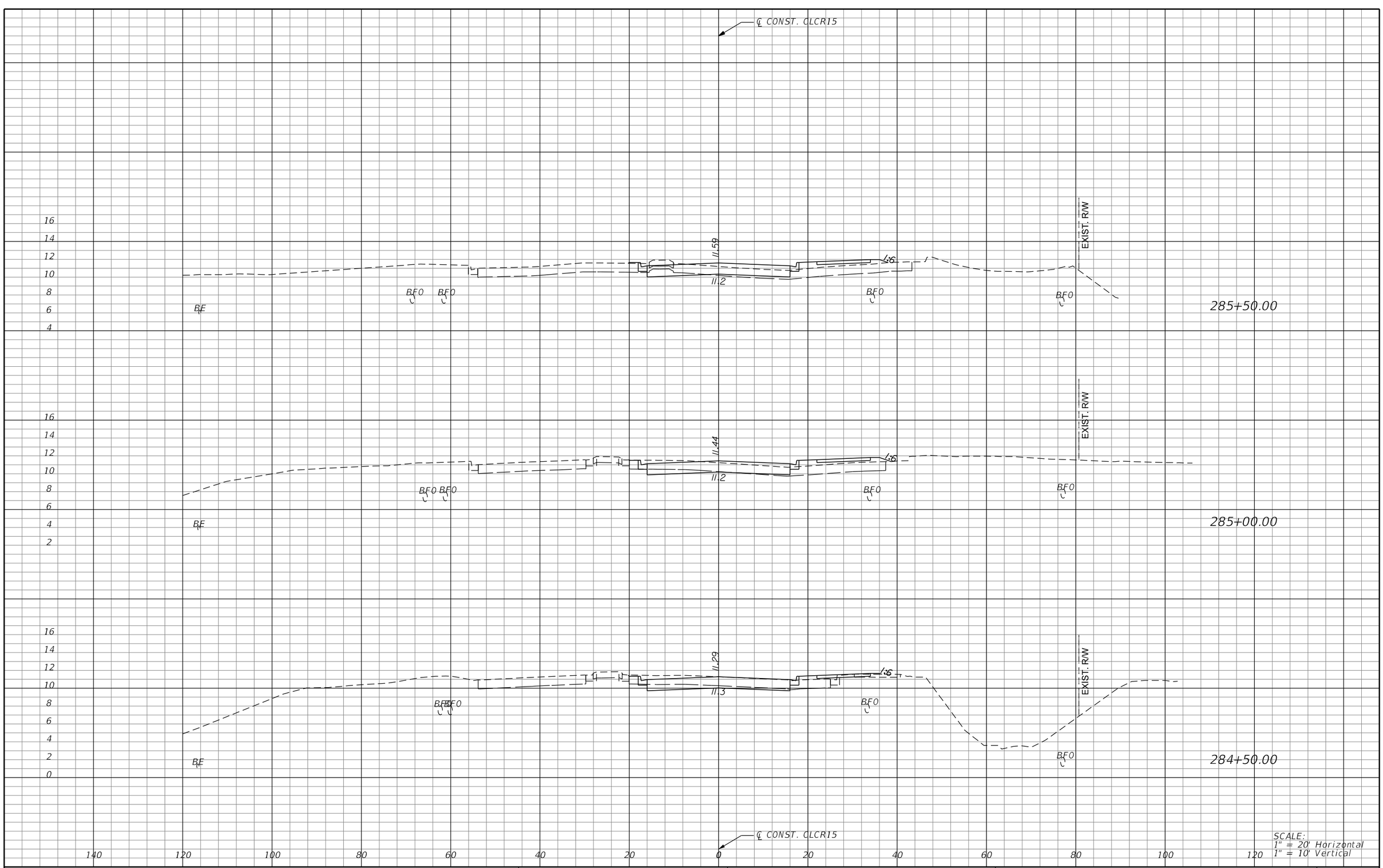

REVISIONS			
DATE	DESCRIPTION	DATE	DESCRIPTION

MICHAEL J. QUARTETTI, P.E.
P.E. LICENSE NUMBER 45976
PARSONS BRINCKERHOFF, INC.
2202 N WEST SHORE BLVD., SUITE 300
TAMPA, FL 33607
CERTIFICATE OF AUTHORIZATION 00001462

STATE OF FLORIDA
DEPARTMENT OF TRANSPORTATION

ROAD NO.	COUNTY	FINANCIAL PROJECT ID
400	SEMINOLE	242592-4-52-01

CROSS SECTIONS
CR15

SHEET NO. 738

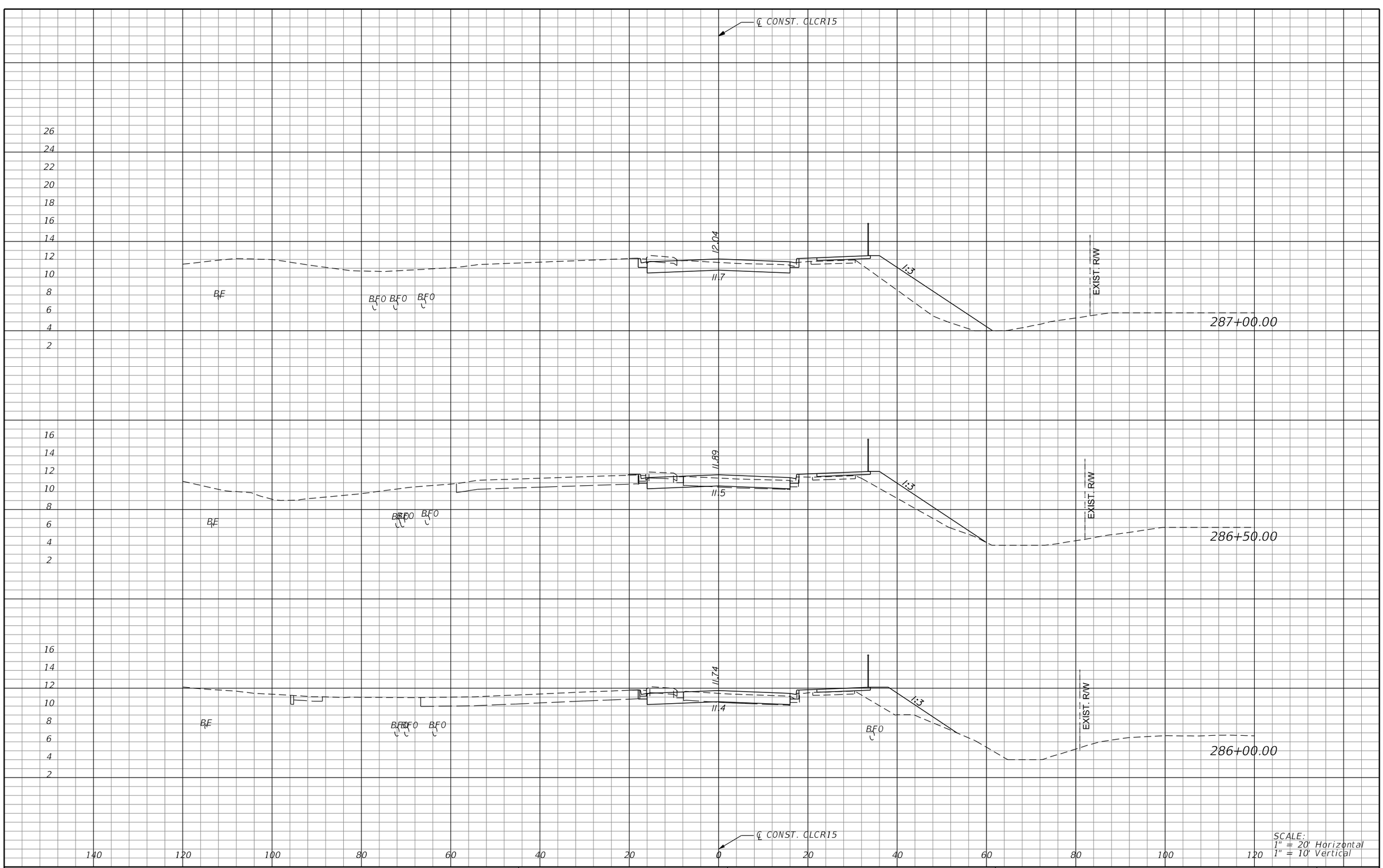

REVISIONS			
DATE	DESCRIPTION	DATE	DESCRIPTION

MICHAEL J. QUARTETTI, P.E.
P.E. LICENSE NUMBER 45976
PARSONS BRINCKERHOFF, INC.
2202 N WEST SHORE BLVD., SUITE 300
TAMPA, FL 33607
CERTIFICATE OF AUTHORIZATION 00001462

STATE OF FLORIDA
DEPARTMENT OF TRANSPORTATION

ROAD NO.	COUNTY	FINANCIAL PROJECT ID
400	SEMINOLE	242592-4-52-01

CROSS SECTIONS
CR15

SHEET NO. 739

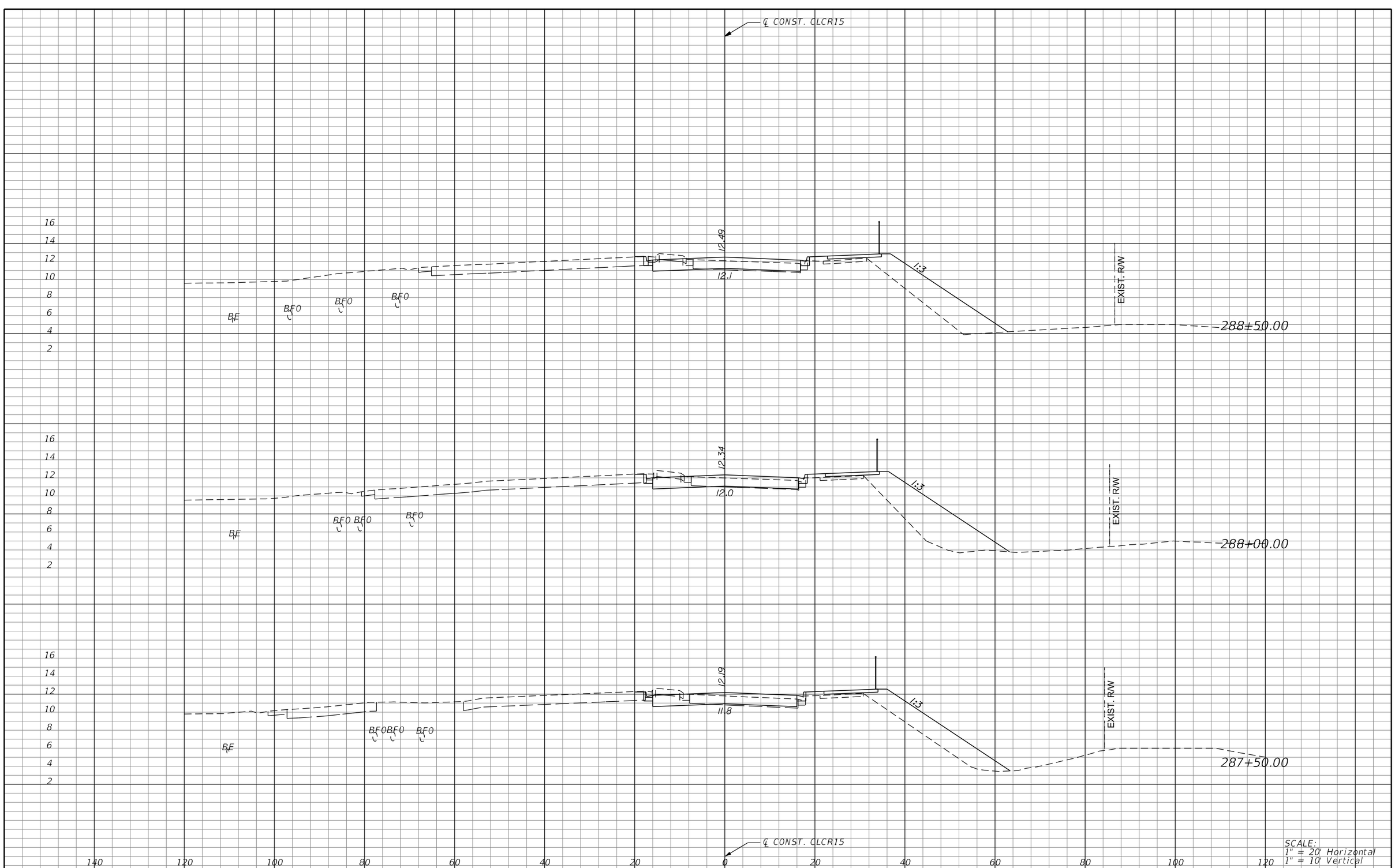

REVISIONS			
DATE	DESCRIPTION	DATE	DESCRIPTION

MICHAEL J. QUARTETTI, P.E.
P.E. LICENSE NUMBER 45976
PARSONS BRINCKERHOFF, INC.
2202 N WEST SHORE BLVD., SUITE 300
TAMPA, FL 33607
CERTIFICATE OF AUTHORIZATION 00001462

STATE OF FLORIDA
DEPARTMENT OF TRANSPORTATION

ROAD NO.	COUNTY	FINANCIAL PROJECT ID
400	SEMINOLE	242592-4-52-01

CROSS SECTIONS
CR15

SHEET NO. 740

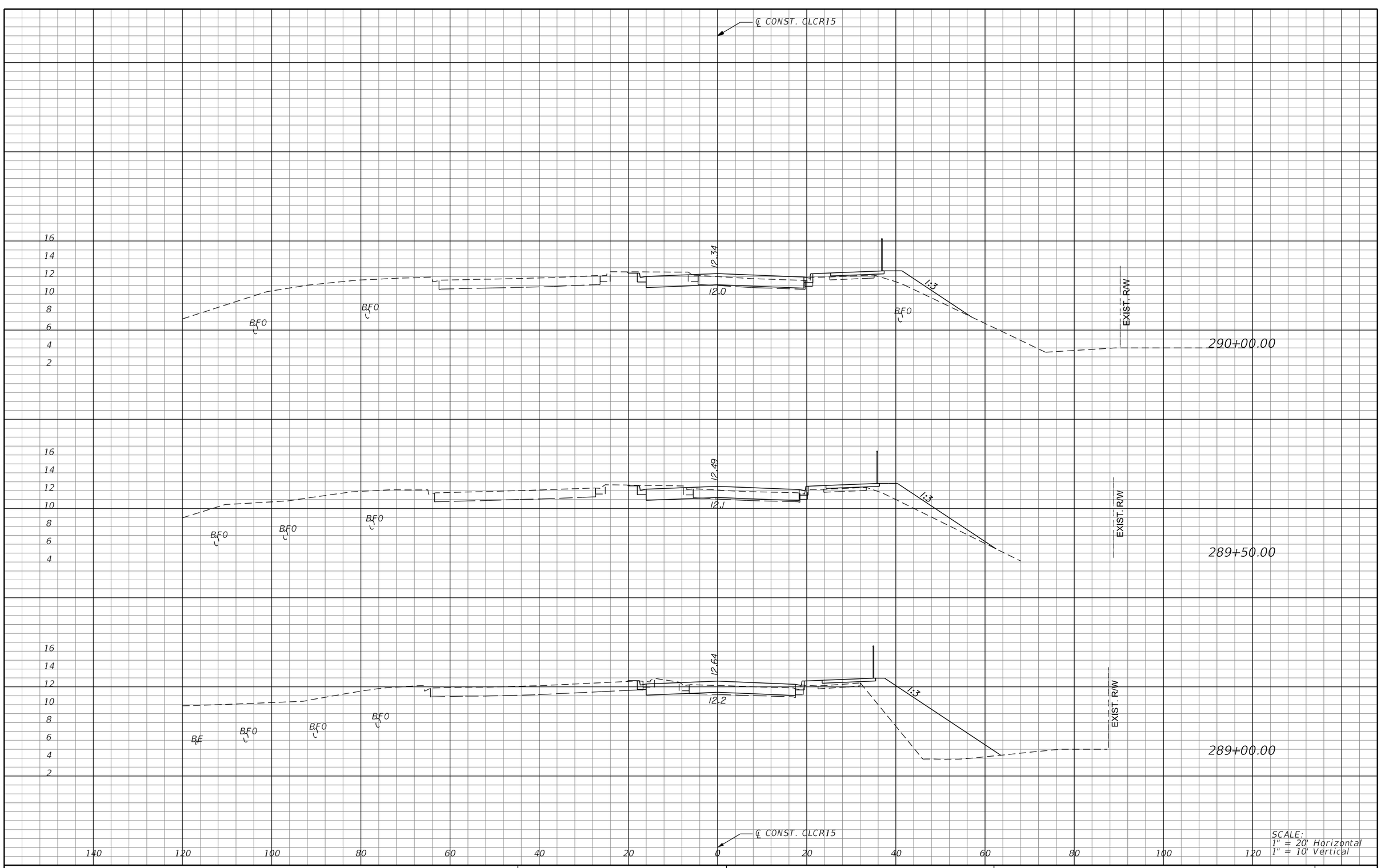

REVISIONS			
DATE	DESCRIPTION	DATE	DESCRIPTION

MICHAEL J. QUARTETTI, P.E.
P.E. LICENSE NUMBER 45976
PARSONS BRINCKERHOFF, INC.
2202 N WEST SHORE BLVD., SUITE 300
TAMPA, FL 33607
CERTIFICATE OF AUTHORIZATION 00001462

STATE OF FLORIDA
DEPARTMENT OF TRANSPORTATION

ROAD NO.	COUNTY	FINANCIAL PROJECT ID
400	SEMINOLE	242592-4-52-01

CROSS SECTIONS
CR15

SHEET NO. 741

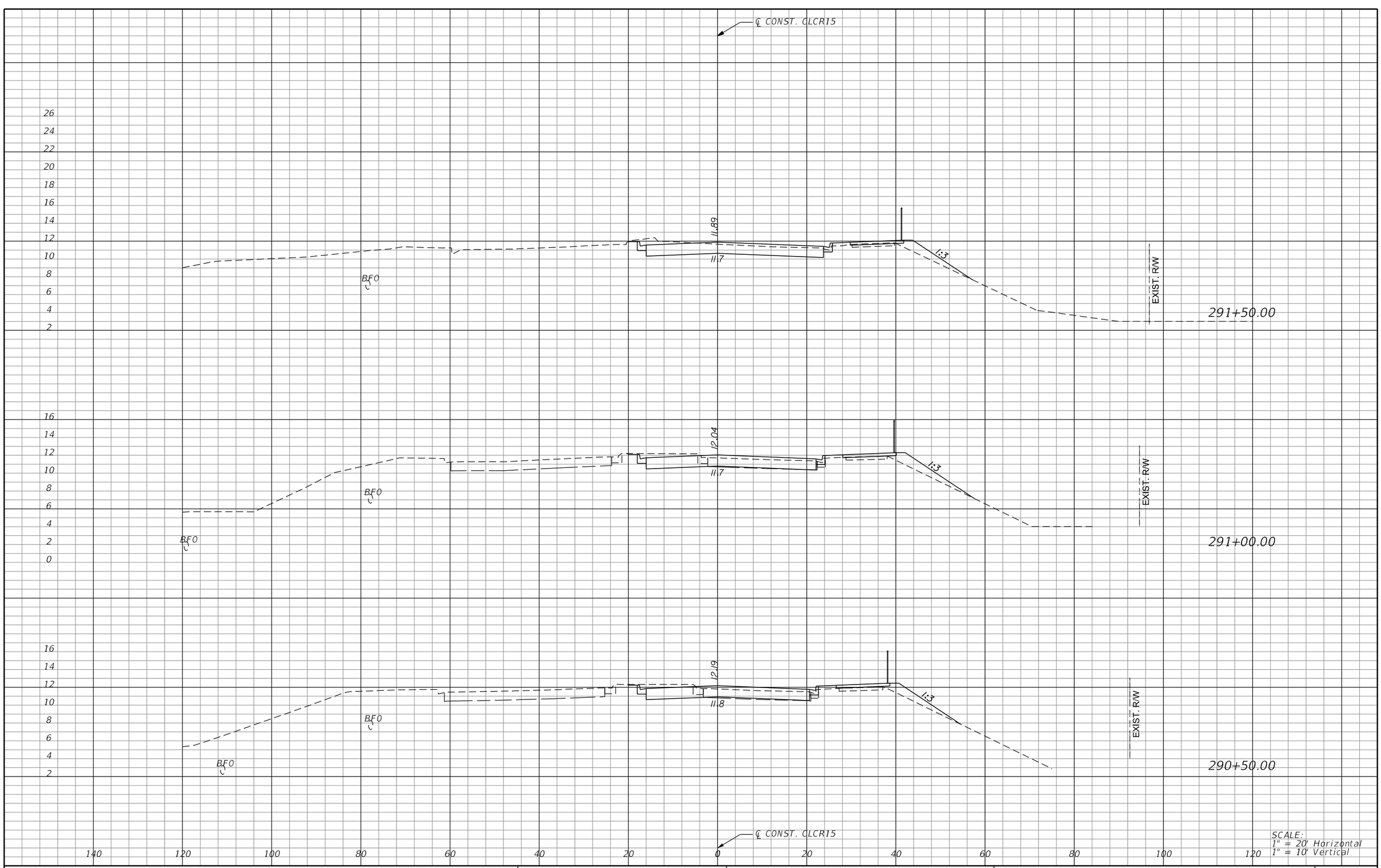

SCALE:
1" = 20' Horizontal
1" = 10' Vertical

REVISIONS			
DATE	DESCRIPTION	DATE	DESCRIPTION

MICHAEL J. QUARTETTI, P.E.
P.E. LICENSE NUMBER 45976
PARSONS BRINCKERHOFF, INC.
2202 N WEST SHORE BLVD., SUITE 300
TAMPA, FL 33607
CERTIFICATE OF AUTHORIZATION 00001462

STATE OF FLORIDA
DEPARTMENT OF TRANSPORTATION

ROAD NO.	COUNTY	FINANCIAL PROJECT ID
400	SEMINOLE	242592-4-52-01

CROSS SECTIONS
CR15

SHEET NO. 742

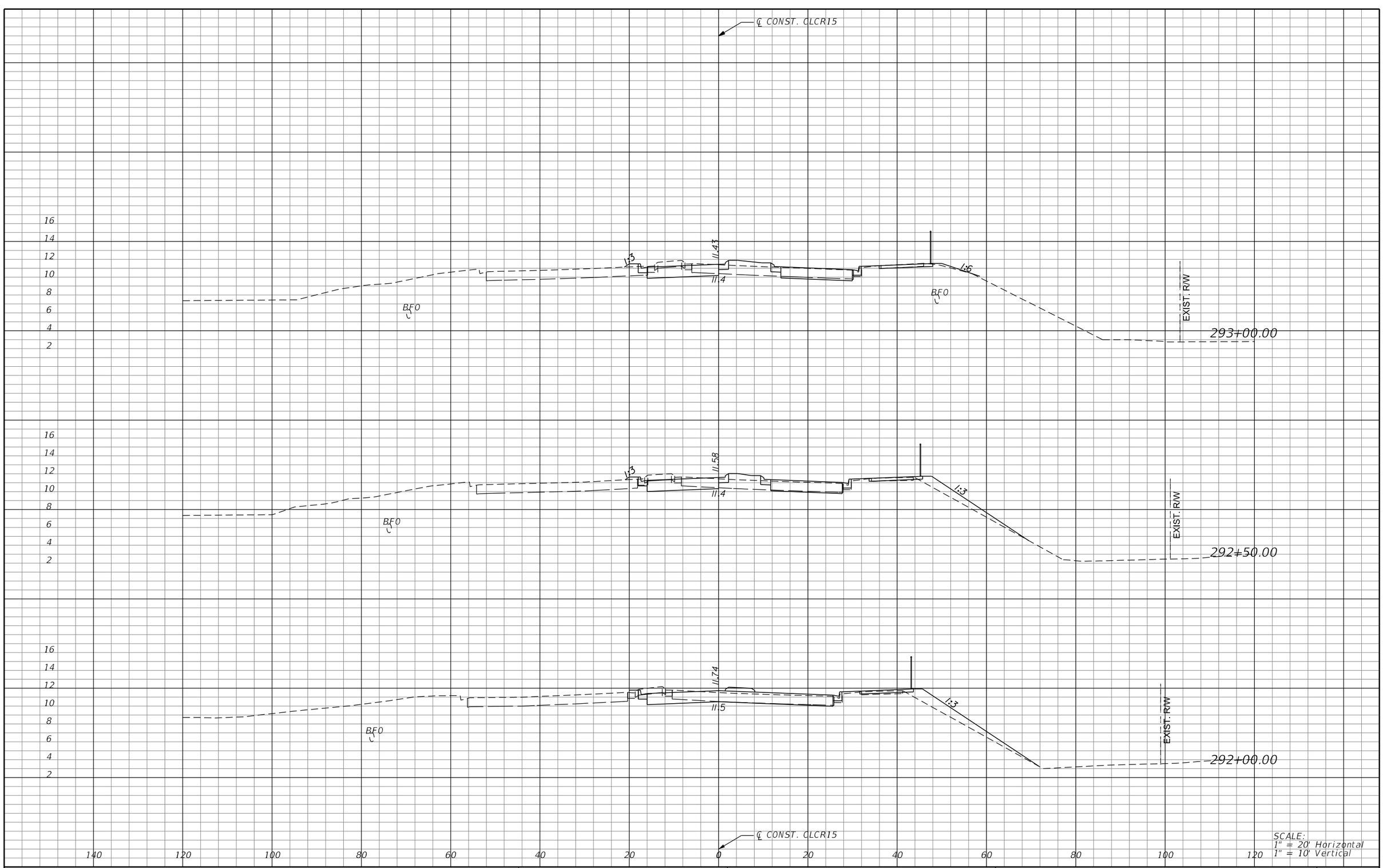

REVISIONS			
DATE	DESCRIPTION	DATE	DESCRIPTION

MICHAEL J. QUARTETTI, P.E.
P.E. LICENSE NUMBER 45976
PARSONS BRINCKERHOFF, INC.
2202 N WEST SHORE BLVD., SUITE 300
TAMPA, FL 33607
CERTIFICATE OF AUTHORIZATION 00001462

STATE OF FLORIDA
DEPARTMENT OF TRANSPORTATION

ROAD NO.	COUNTY	FINANCIAL PROJECT ID
400	SEMINOLE	242592-4-52-01

CROSS SECTIONS
CR15

SHEET NO. 743

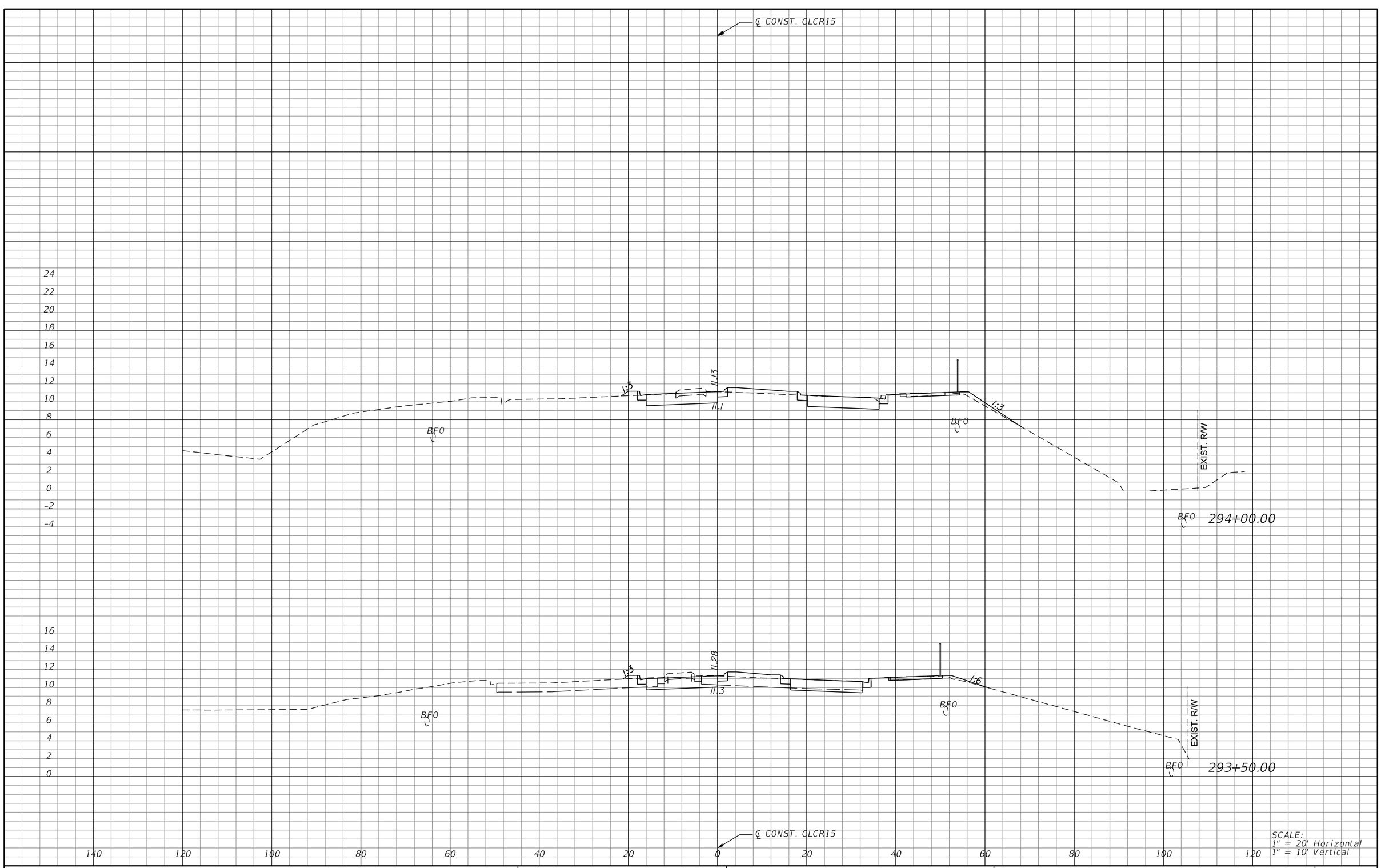

REVISIONS			
DATE	DESCRIPTION	DATE	DESCRIPTION

MICHAEL J. QUARTETTI, P.E.
P.E. LICENSE NUMBER 45976
PARSONS BRINCKERHOFF, INC.
2202 N WEST SHORE BLVD., SUITE 300
TAMPA, FL 33607
CERTIFICATE OF AUTHORIZATION 00001462

STATE OF FLORIDA
DEPARTMENT OF TRANSPORTATION

ROAD NO.	COUNTY	FINANCIAL PROJECT ID
400	SEMINOLE	242592-4-52-01

CROSS SECTIONS
CR15

SHEET NO. 744

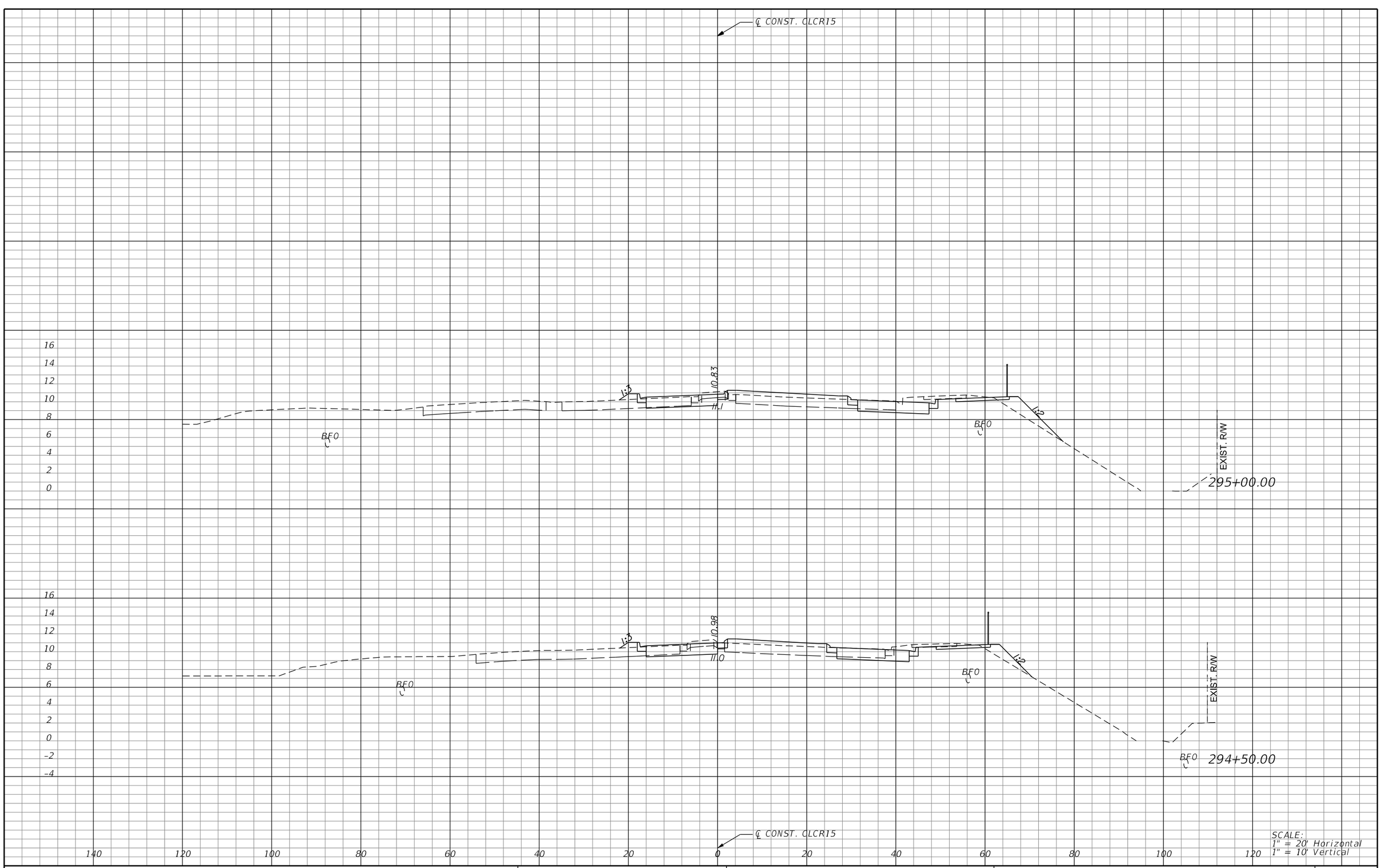

REVISIONS			
DATE	DESCRIPTION	DATE	DESCRIPTION

MICHAEL J. QUARTETTI, P.E.
P.E. LICENSE NUMBER 45976
PARSONS BRINCKERHOFF, INC.
2202 N WEST SHORE BLVD., SUITE 300
TAMPA, FL 33607
CERTIFICATE OF AUTHORIZATION 00001462

STATE OF FLORIDA
DEPARTMENT OF TRANSPORTATION

ROAD NO.	COUNTY	FINANCIAL PROJECT ID
400	SEMINOLE	242592-4-52-01

CROSS SECTIONS
CR15

SHEET NO. 745

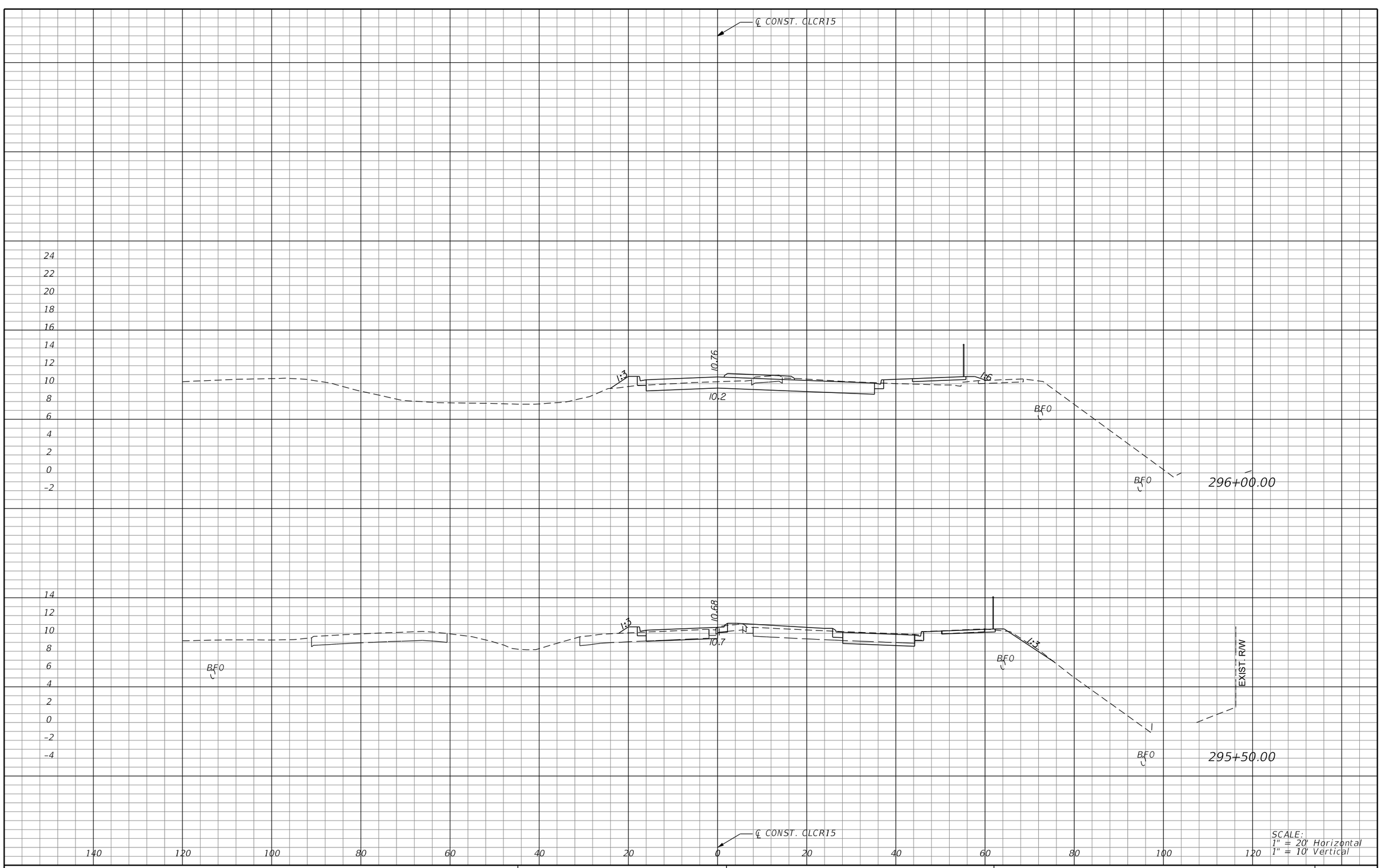

REVISIONS			
DATE	DESCRIPTION	DATE	DESCRIPTION

MICHAEL J. QUARTETTI, P.E.
P.E. LICENSE NUMBER 45976
PARSONS BRINCKERHOFF, INC.
2202 N WEST SHORE BLVD., SUITE 300
TAMPA, FL 33607
CERTIFICATE OF AUTHORIZATION 00001462

STATE OF FLORIDA
DEPARTMENT OF TRANSPORTATION

ROAD NO.	COUNTY	FINANCIAL PROJECT ID
400	SEMINOLE	242592-4-52-01

CROSS SECTIONS
CR15

SHEET NO. 746

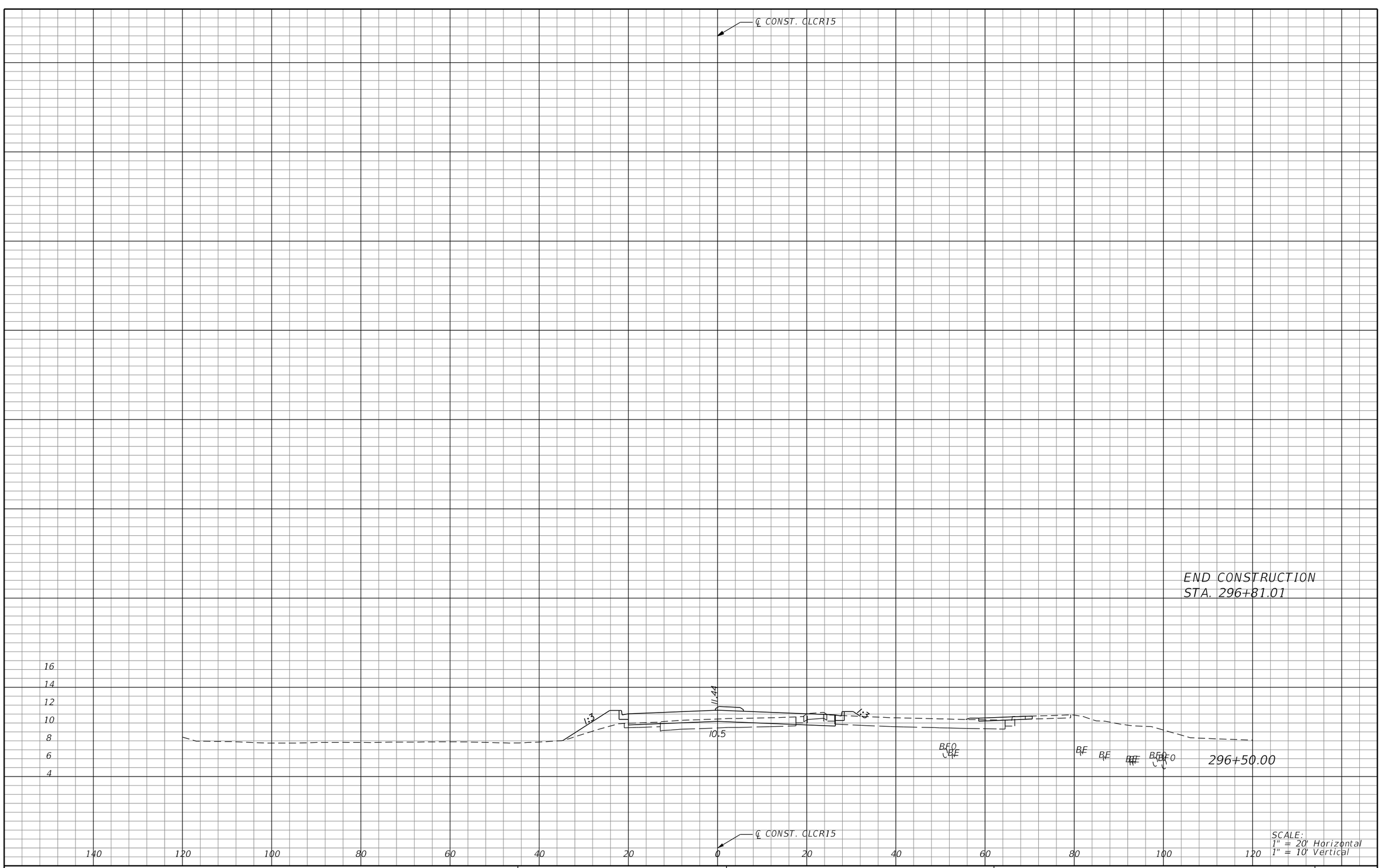

REVISIONS			
DATE	DESCRIPTION	DATE	DESCRIPTION

MICHAEL J. QUARTETTI, P.E.
P.E. LICENSE NUMBER 45976
PARSONS BRINCKERHOFF, INC.
2202 N WEST SHORE BLVD., SUITE 300
TAMPA, FL 33607
CERTIFICATE OF AUTHORIZATION 00001462

STATE OF FLORIDA
DEPARTMENT OF TRANSPORTATION

ROAD NO.	COUNTY	FINANCIAL PROJECT ID
400	SEMINOLE	242592-4-52-01

CROSS SECTIONS
CR15

SHEET NO. 747

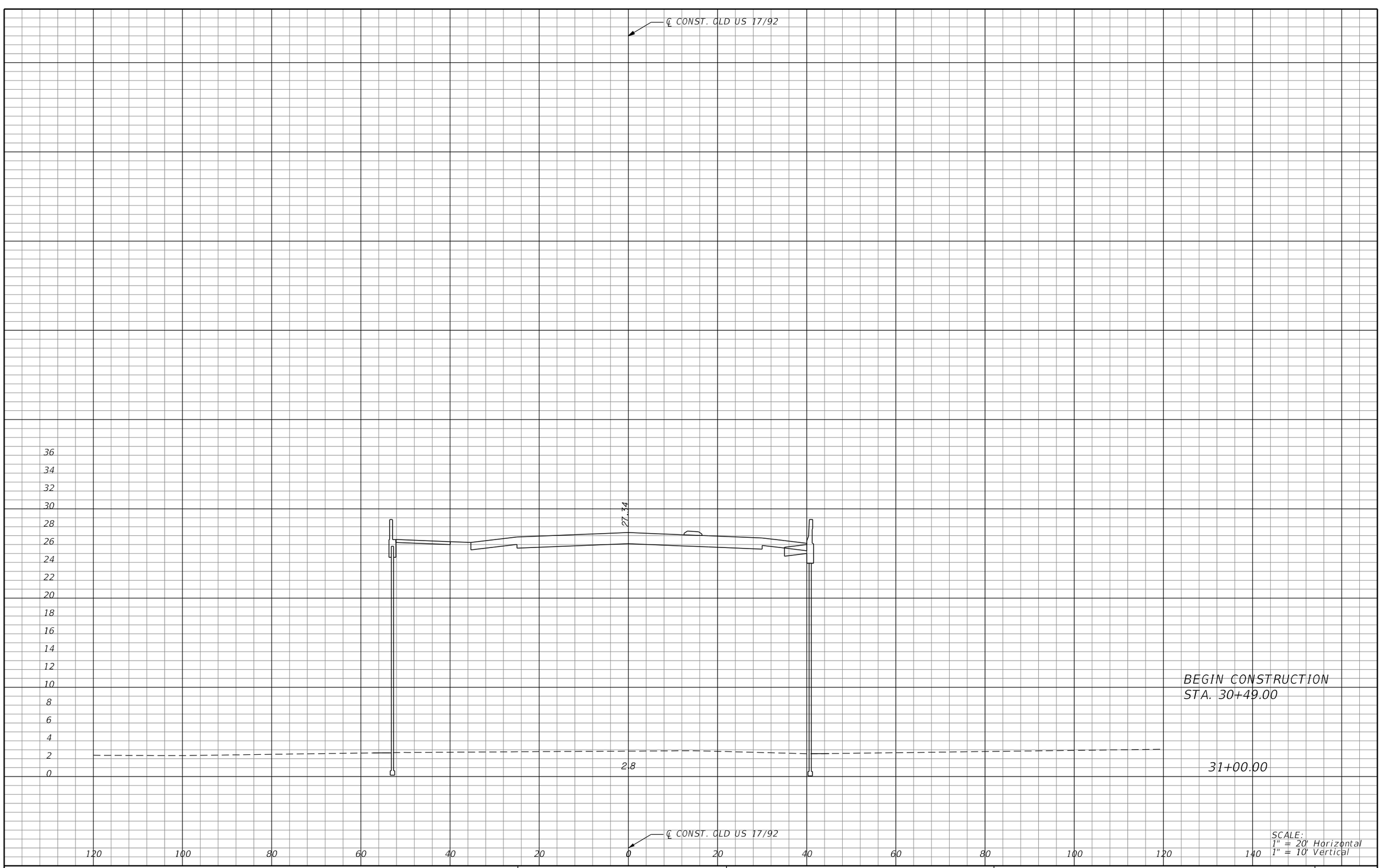

SCALE:
1" = 20' Horizontal
1" = 10' Vertical

REVISIONS			
DATE	DESCRIPTION	DATE	DESCRIPTION

MICHAEL J. QUARTETTI, P.E.
P.E. LICENSE NUMBER 45976
PARSONS BRINCKERHOFF, INC.
2202 N WEST SHORE BLVD., SUITE 300
TAMPA, FL 33607
CERTIFICATE OF AUTHORIZATION 00001462

STATE OF FLORIDA
DEPARTMENT OF TRANSPORTATION

ROAD NO.	COUNTY	FINANCIAL PROJECT ID
400	SEMINOLE	242592-4-52-01

CROSS SECTIONS
OLD US 17/92

SHEET NO. 748

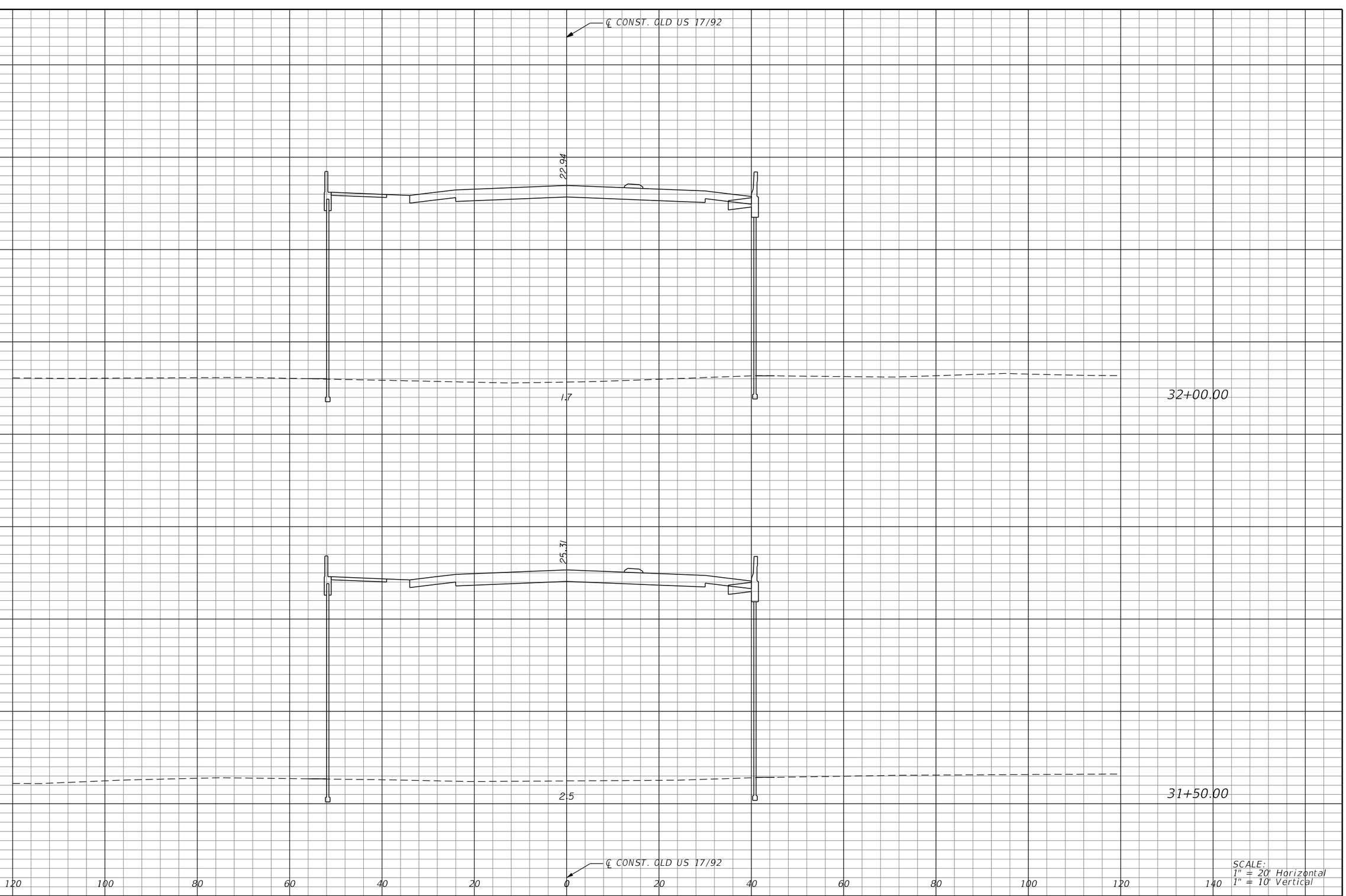

SCALE:
1" = 20' Horizontal
1" = 10' Vertical

REVISIONS			
DATE	DESCRIPTION	DATE	DESCRIPTION

MICHAEL J. QUARTETTI, P.E.
P.E. LICENSE NUMBER 45976
PARSONS BRINCKERHOFF, INC.
2202 N WEST SHORE BLVD., SUITE 300
TAMPA, FL 33607
CERTIFICATE OF AUTHORIZATION 00001462

STATE OF FLORIDA
DEPARTMENT OF TRANSPORTATION

ROAD NO.	COUNTY	FINANCIAL PROJECT ID
400	SEMINOLE	242592-4-52-01

CROSS SECTIONS
OLD US 17/92

SHEET NO. 749

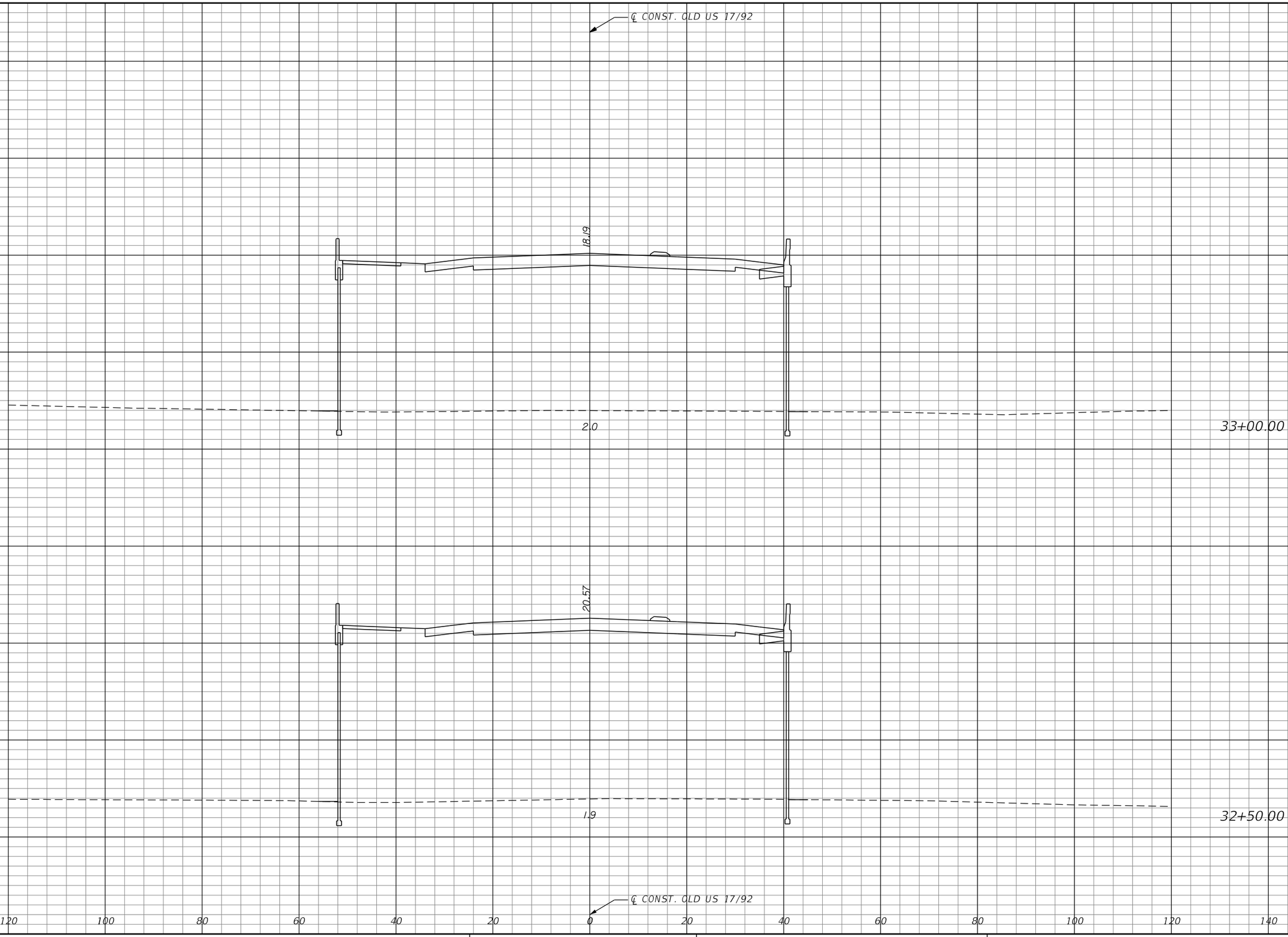

REVISIONS			
DATE	DESCRIPTION	DATE	DESCRIPTION

MICHAEL J. QUARTETTI, P.E.
P.E. LICENSE NUMBER 45976
PARSONS BRINCKERHOFF, INC.
2202 N WEST SHORE BLVD., SUITE 300
TAMPA, FL 33607
CERTIFICATE OF AUTHORIZATION 00001462

STATE OF FLORIDA
DEPARTMENT OF TRANSPORTATION

ROAD NO.	COUNTY	FINANCIAL PROJECT ID
400	SEMINOLE	242592-4-52-01

CROSS SECTIONS
OLD US 17/92

SHEET NO. 750

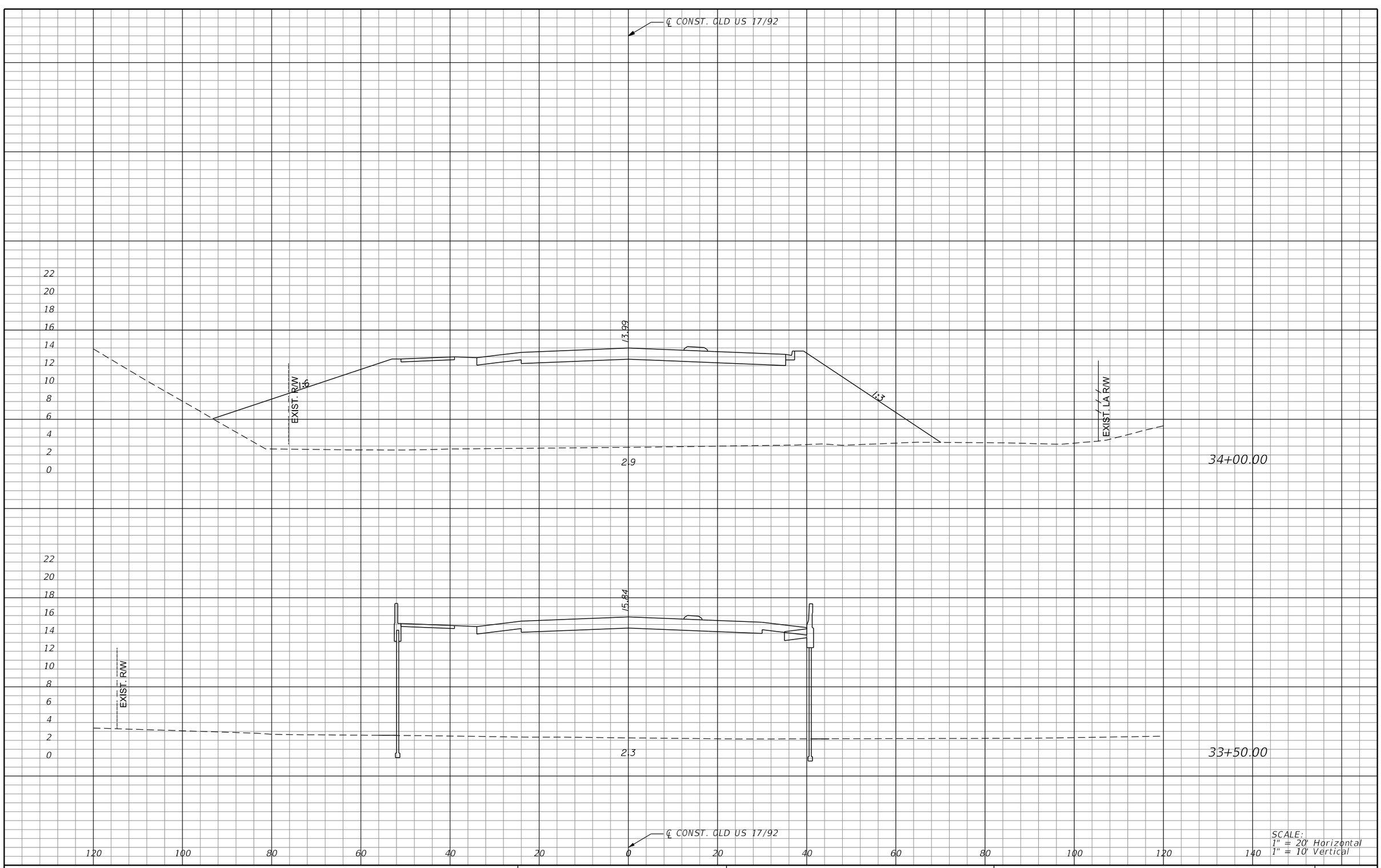

SCALE:
1" = 20' Horizontal
1" = 10' Vertical

REVISIONS			
DATE	DESCRIPTION	DATE	DESCRIPTION

MICHAEL J. QUARTETTI, P.E.
P.E. LICENSE NUMBER 45976
PARSONS BRINCKERHOFF, INC.
2202 N WEST SHORE BLVD., SUITE 300
TAMPA, FL 33607
CERTIFICATE OF AUTHORIZATION 00001462

STATE OF FLORIDA
DEPARTMENT OF TRANSPORTATION

ROAD NO.	COUNTY	FINANCIAL PROJECT ID
400	SEMINOLE	242592-4-52-01

CROSS SECTIONS
OLD US 17/92

SHEET NO.
751

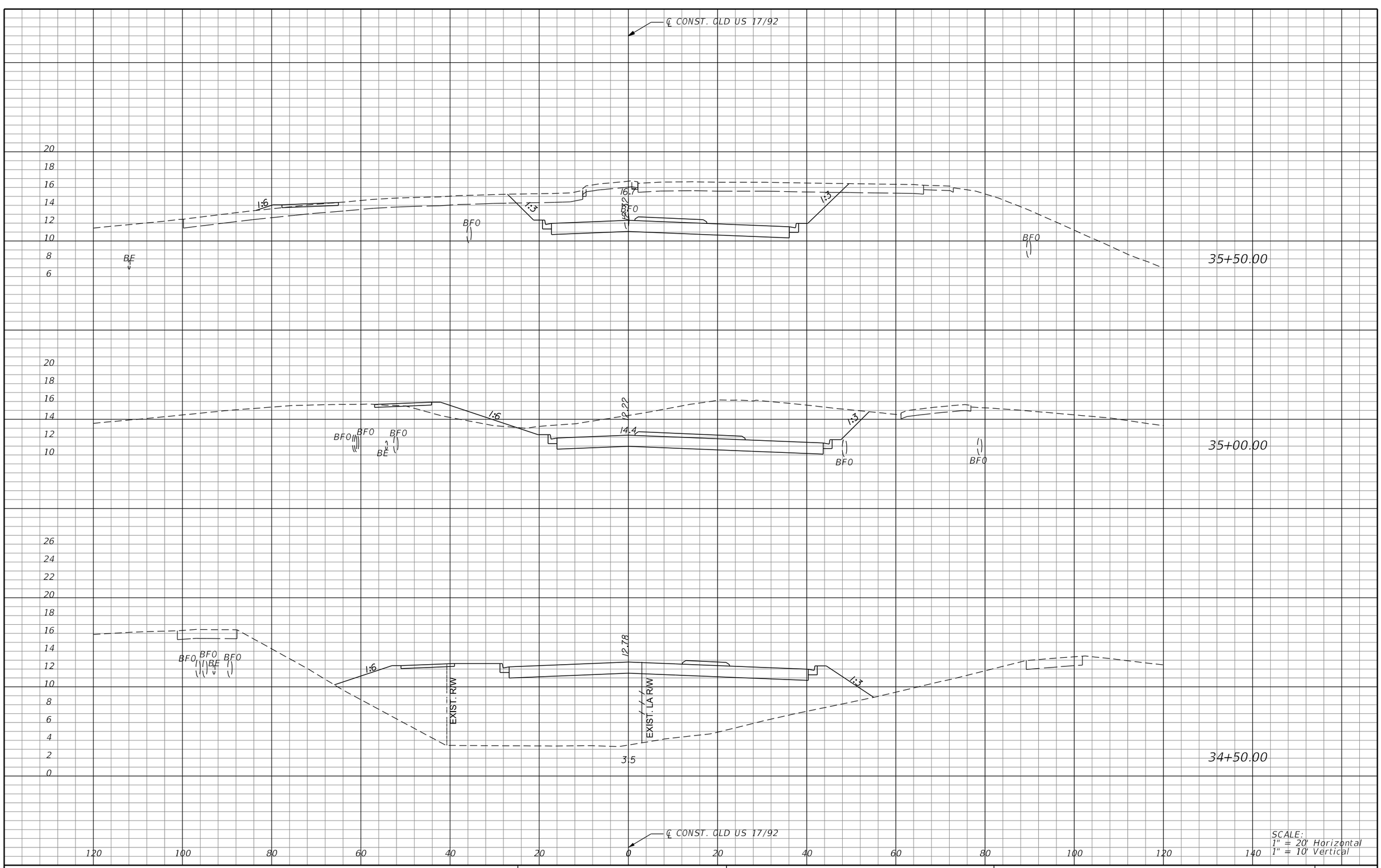

REVISIONS			
DATE	DESCRIPTION	DATE	DESCRIPTION

MICHAEL J. QUARTETTI, P.E.
P.E. LICENSE NUMBER 45976
PARSONS BRINCKERHOFF, INC.
2202 N WEST SHORE BLVD., SUITE 300
TAMPA, FL 33607
CERTIFICATE OF AUTHORIZATION 00001462

STATE OF FLORIDA
DEPARTMENT OF TRANSPORTATION

ROAD NO.	COUNTY	FINANCIAL PROJECT ID
400	SEMINOLE	242592-4-52-01

CROSS SECTIONS OLD US 17/92

SHEET NO. 752

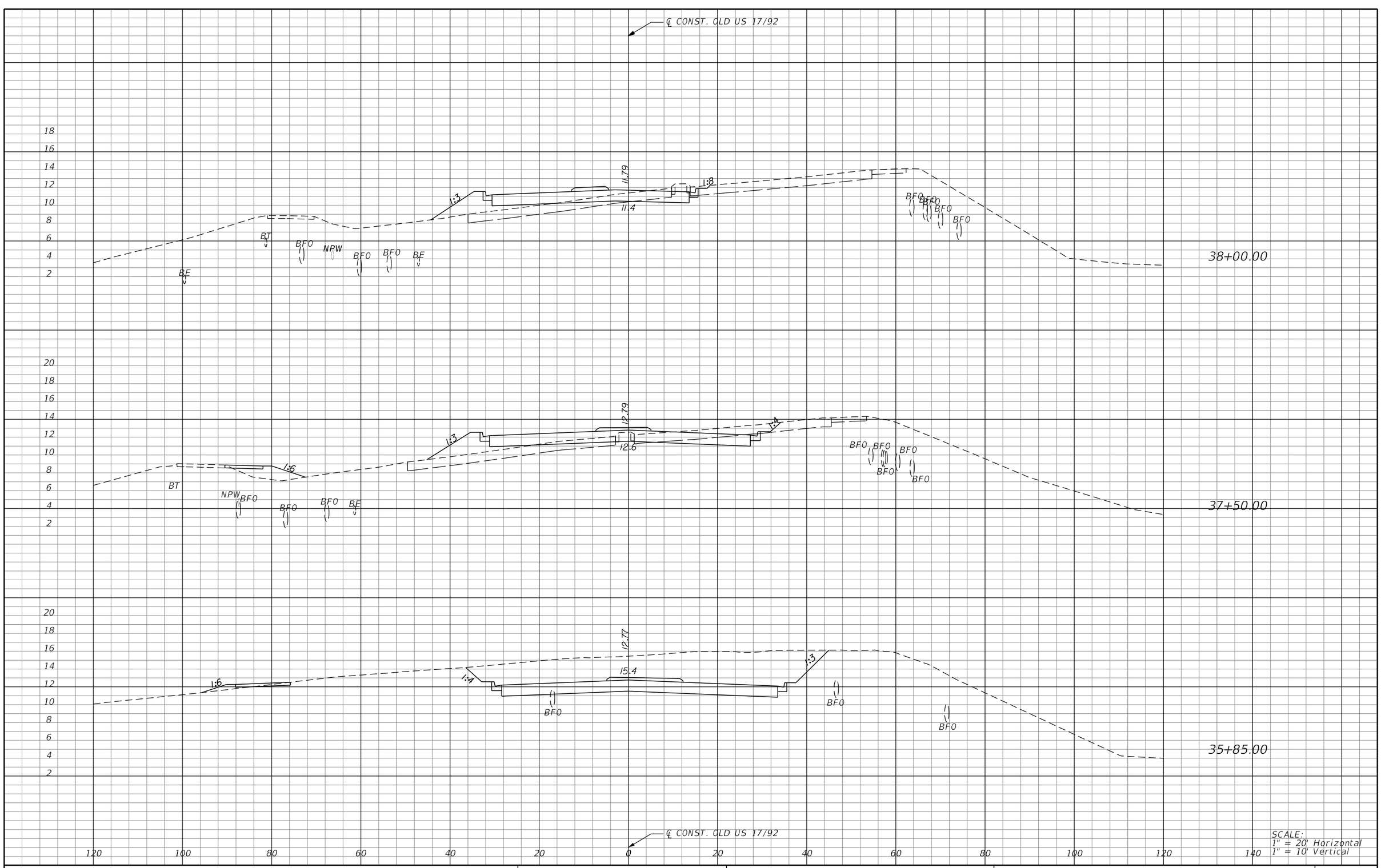

REVISIONS			
DATE	DESCRIPTION	DATE	DESCRIPTION

MICHAEL J. QUARTETTI, P.E.
P.E. LICENSE NUMBER 45976
PARSONS BRINCKERHOFF, INC.
2202 N WEST SHORE BLVD., SUITE 300
TAMPA, FL 33607
CERTIFICATE OF AUTHORIZATION 00001462

STATE OF FLORIDA
DEPARTMENT OF TRANSPORTATION

ROAD NO.	COUNTY	FINANCIAL PROJECT ID
400	SEMINOLE	242592-4-52-01

CROSS SECTIONS
OLD US 17/92

SHEET NO. 753

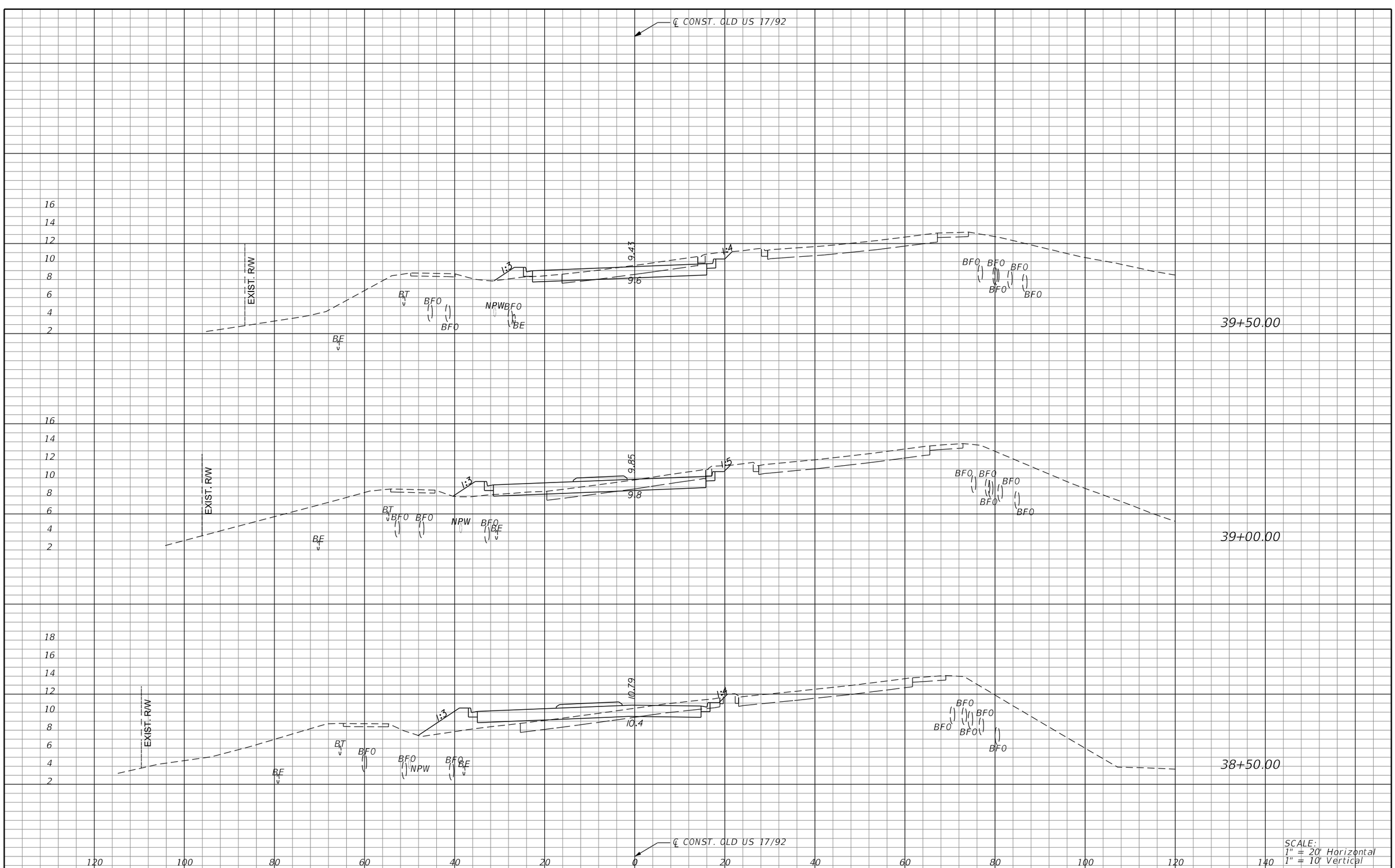

REVISIONS			
DATE	DESCRIPTION	DATE	DESCRIPTION

MICHAEL J. QUARTETTI, P.E.
P.E. LICENSE NUMBER 45976
PARSONS BRINCKERHOFF, INC.
2202 N WEST SHORE BLVD., SUITE 300
TAMPA, FL 33607
CERTIFICATE OF AUTHORIZATION 00001462

STATE OF FLORIDA
DEPARTMENT OF TRANSPORTATION

ROAD NO.	COUNTY	FINANCIAL PROJECT ID
400	SEMINOLE	242592-4-52-01

CROSS SECTIONS
OLD US 17/92

SHEET NO. 754

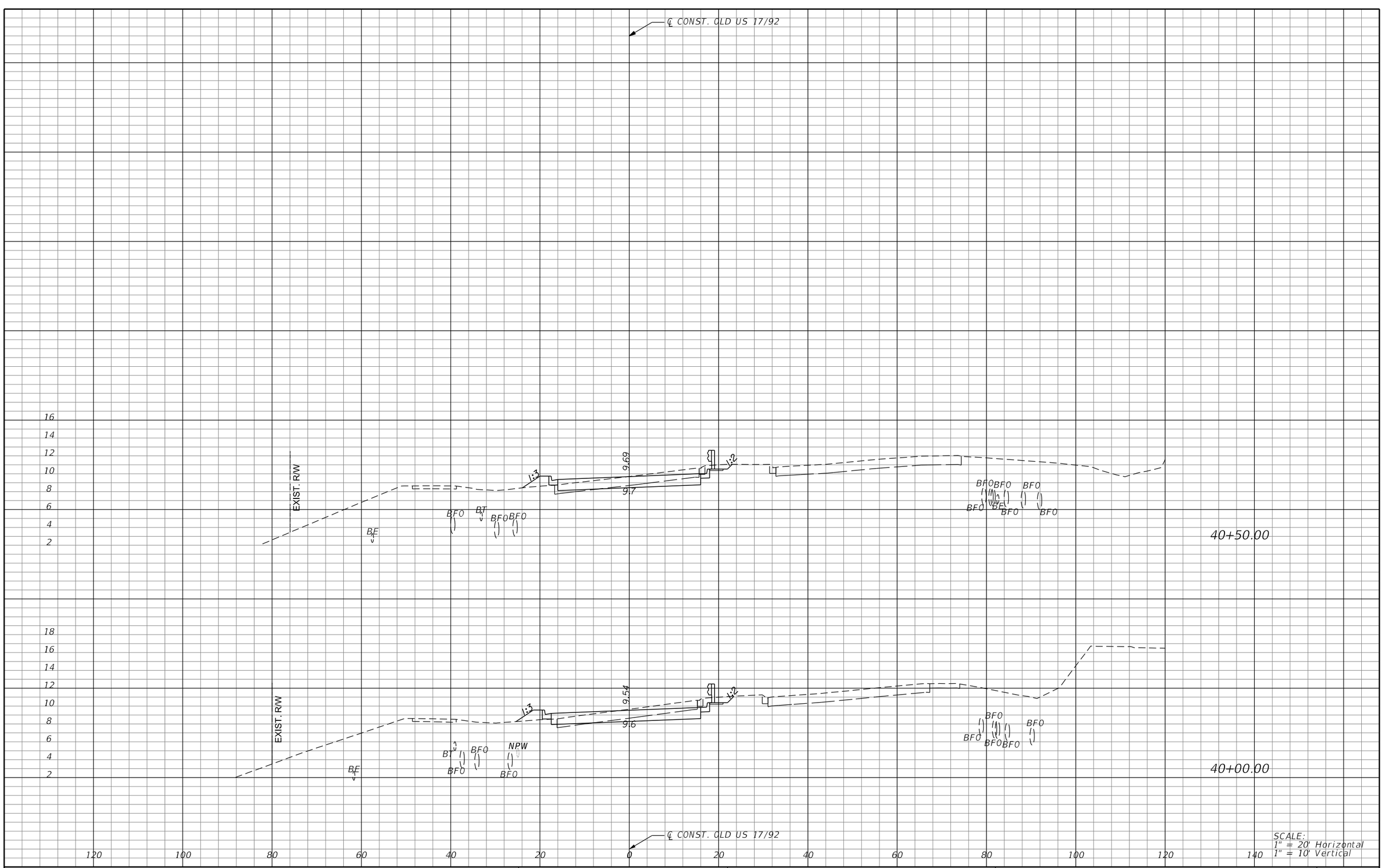

REVISIONS			
DATE	DESCRIPTION	DATE	DESCRIPTION

MICHAEL J. QUARTETTI, P.E.
P.E. LICENSE NUMBER 45976
PARSONS BRINCKERHOFF, INC.
2202 N WEST SHORE BLVD., SUITE 300
TAMPA, FL 33607
CERTIFICATE OF AUTHORIZATION 00001462

STATE OF FLORIDA
DEPARTMENT OF TRANSPORTATION

ROAD NO.	COUNTY	FINANCIAL PROJECT ID
400	SEMINOLE	242592-4-52-01

CROSS SECTIONS
OLD US 17/92

SHEET NO. 755

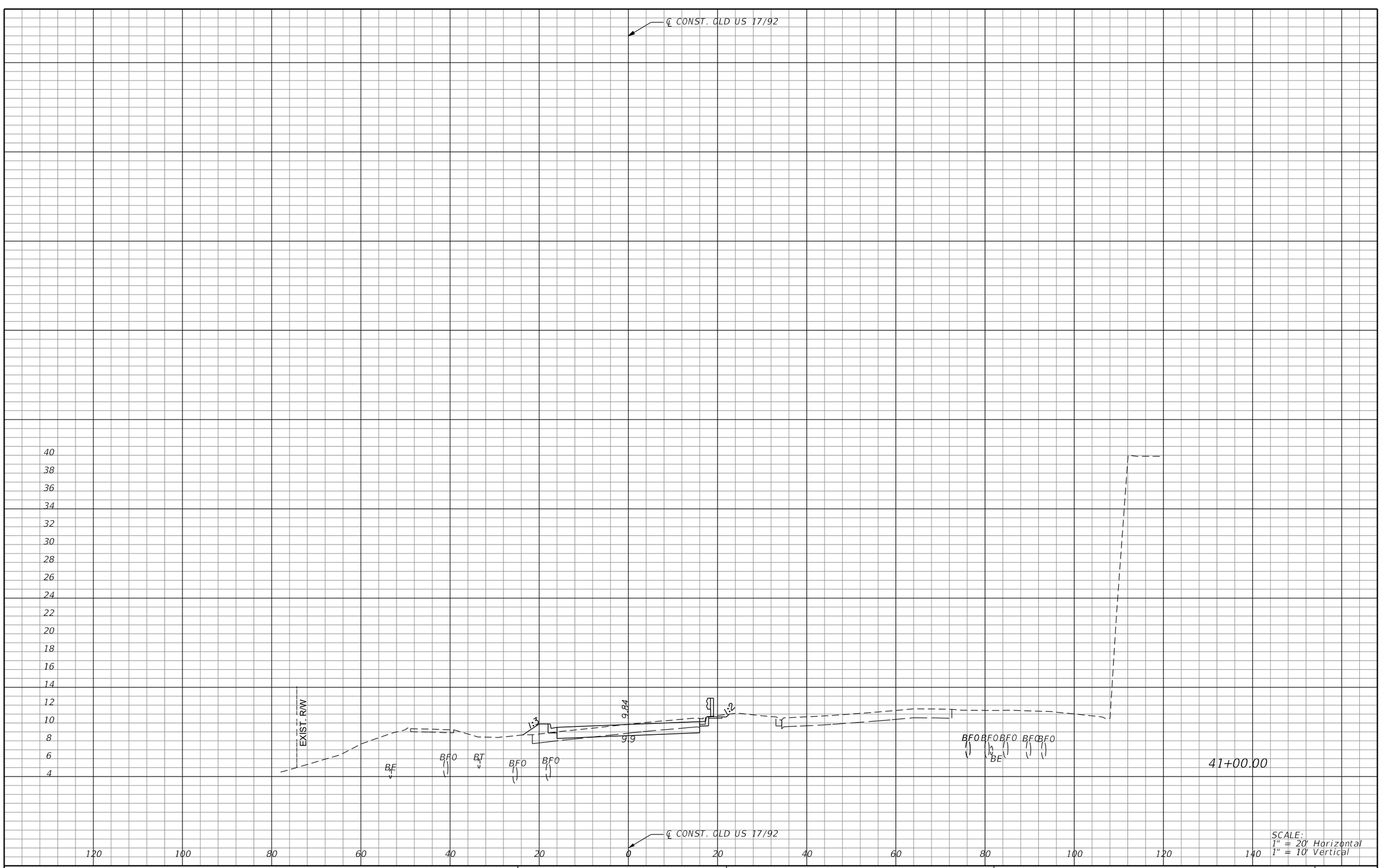

SCALE:
1" = 20' Horizontal
1" = 10' Vertical

REVISIONS			
DATE	DESCRIPTION	DATE	DESCRIPTION

MICHAEL J. QUARTETTI, P.E.
P.E. LICENSE NUMBER 45976
PARSONS BRINCKERHOFF, INC.
2202 N WEST SHORE BLVD., SUITE 300
TAMPA, FL 33607
CERTIFICATE OF AUTHORIZATION 00001462

STATE OF FLORIDA
DEPARTMENT OF TRANSPORTATION

ROAD NO.	COUNTY	FINANCIAL PROJECT ID
400	SEMINOLE	242592-4-52-01

CROSS SECTIONS
OLD US 17/92

SHEET NO. 756

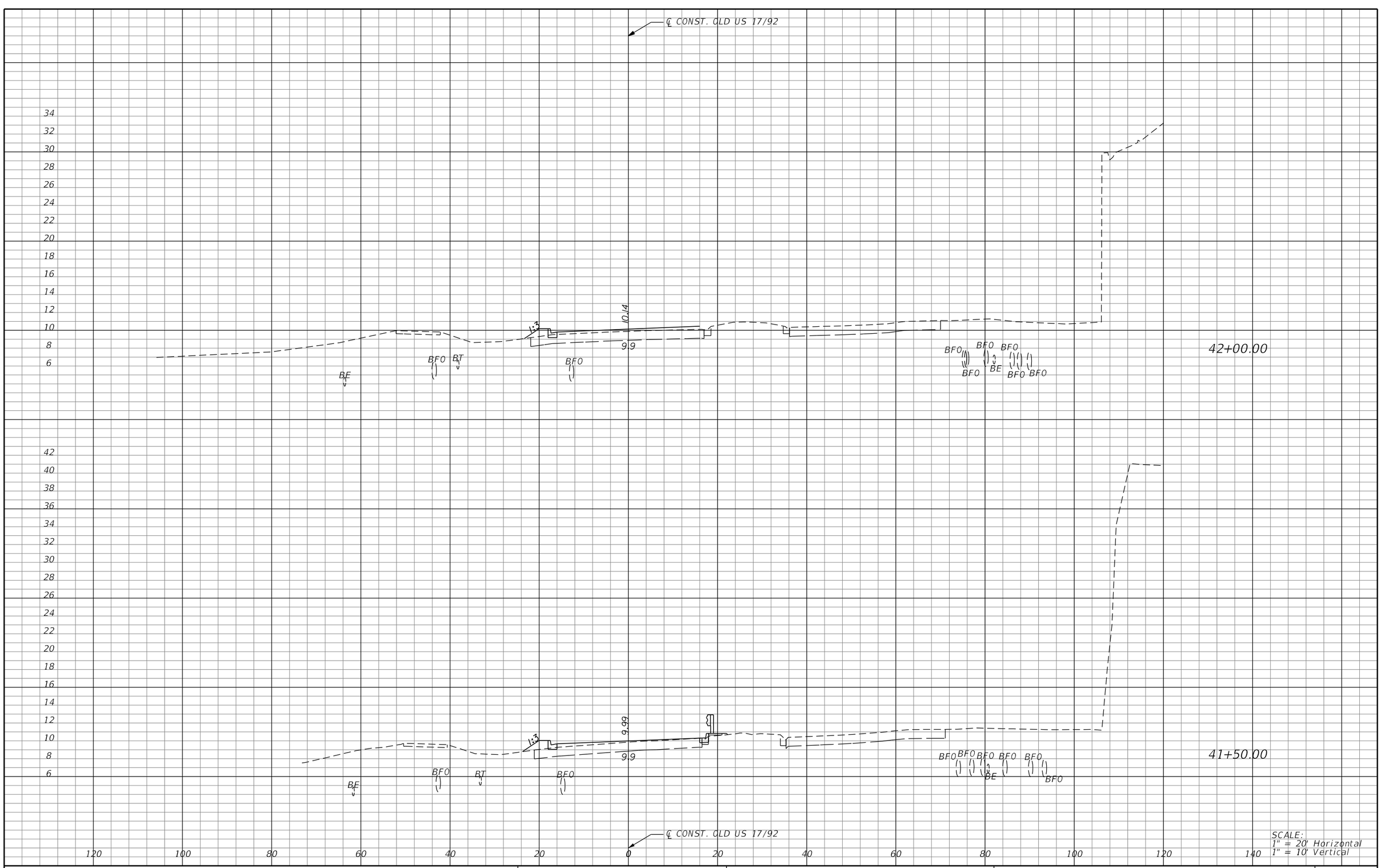

SCALE:
1" = 20' Horizontal
1" = 10' Vertical

REVISIONS			
DATE	DESCRIPTION	DATE	DESCRIPTION

MICHAEL J. QUARTETTI, P.E.
P.E. LICENSE NUMBER 45976
PARSONS BRINCKERHOFF, INC.
2202 N WEST SHORE BLVD., SUITE 300
TAMPA, FL 33607
CERTIFICATE OF AUTHORIZATION 00001462

STATE OF FLORIDA
DEPARTMENT OF TRANSPORTATION

ROAD NO.	COUNTY	FINANCIAL PROJECT ID
400	SEMINOLE	242592-4-52-01

CROSS SECTIONS
OLD US 17/92

SHEET NO. 757

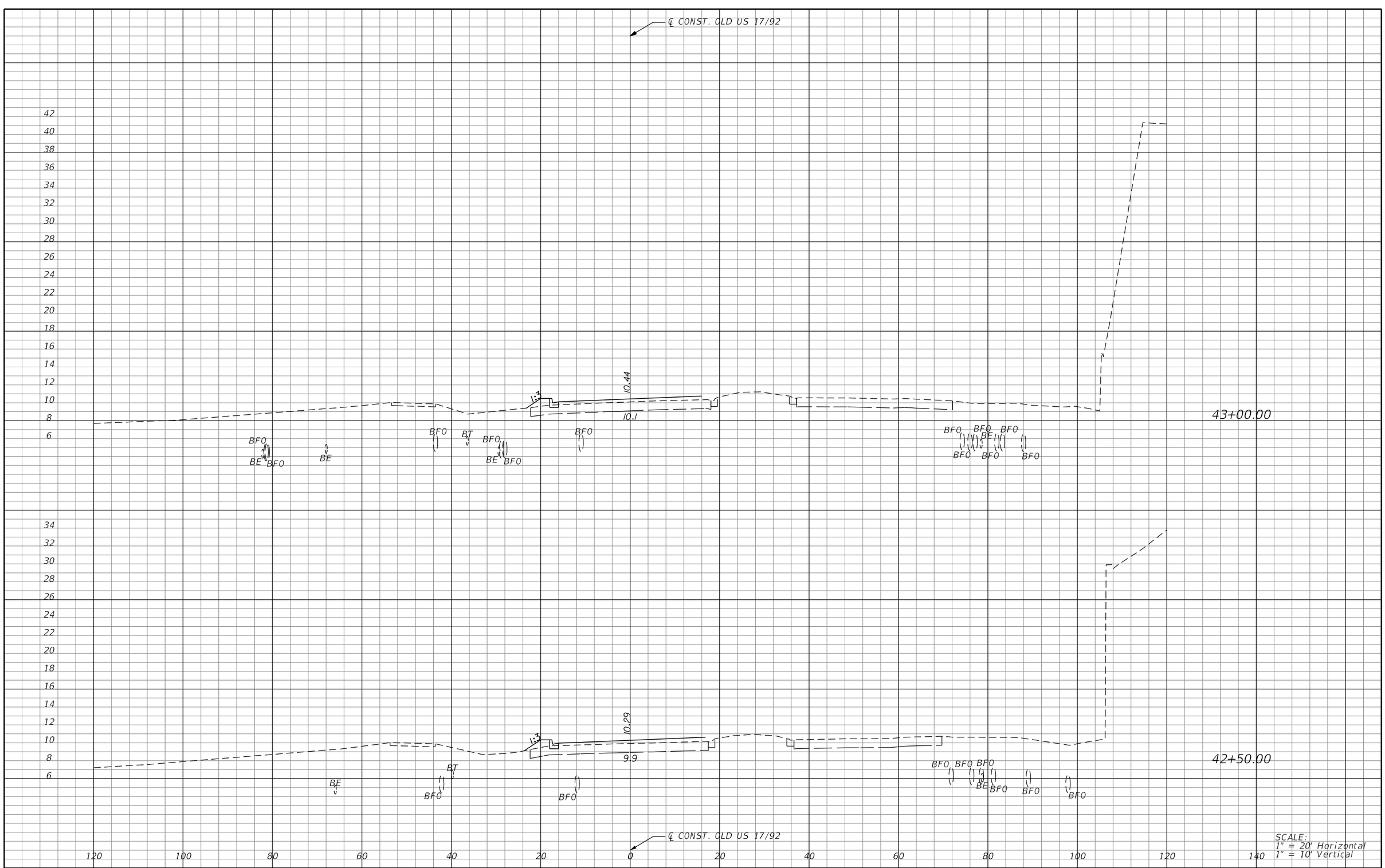

REVISIONS			
DATE	DESCRIPTION	DATE	DESCRIPTION

MICHAEL J. QUARTETTI, P.E.
P.E. LICENSE NUMBER 45976
PARSONS BRINCKERHOFF, INC.
2202 N WEST SHORE BLVD., SUITE 300
TAMPA, FL 33607
CERTIFICATE OF AUTHORIZATION 00001462

STATE OF FLORIDA
DEPARTMENT OF TRANSPORTATION

ROAD NO.	COUNTY	FINANCIAL PROJECT ID
400	SEMINOLE	242592-4-52-01

CROSS SECTIONS
OLD US 17/92

SHEET NO. 758

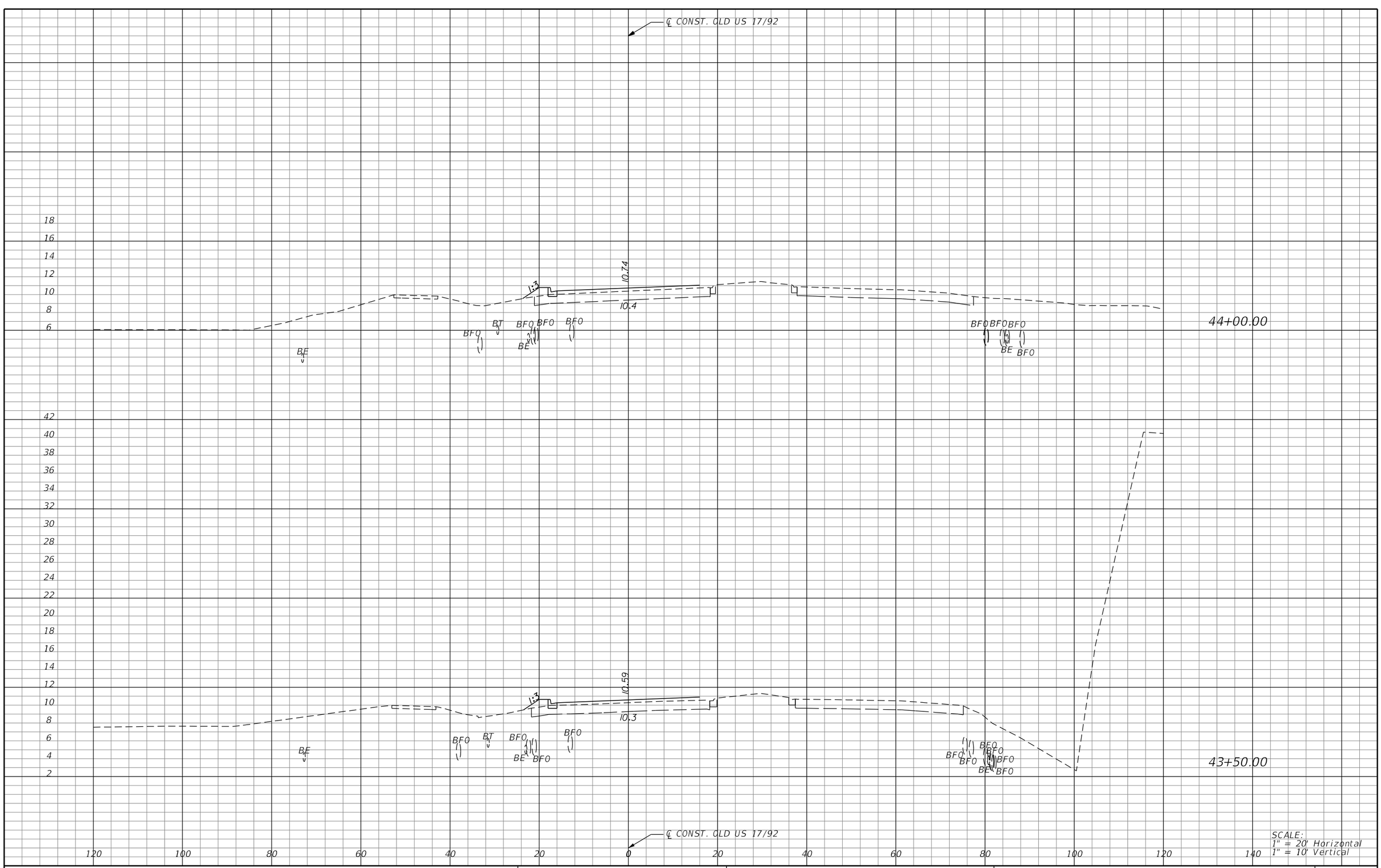

SCALE:
1" = 20' Horizontal
1" = 10' Vertical

REVISIONS			
DATE	DESCRIPTION	DATE	DESCRIPTION

MICHAEL J. QUARTETTI, P.E.
P.E. LICENSE NUMBER 45976
PARSONS BRINCKERHOFF, INC.
2202 N WEST SHORE BLVD., SUITE 300
TAMPA, FL 33607
CERTIFICATE OF AUTHORIZATION 00001462

STATE OF FLORIDA
DEPARTMENT OF TRANSPORTATION

ROAD NO.	COUNTY	FINANCIAL PROJECT ID
400	SEMINOLE	242592-4-52-01

CROSS SECTIONS
OLD US 17/92

SHEET NO. 759



REVISIONS			
DATE	DESCRIPTION	DATE	DESCRIPTION

MICHAEL J. QUARTETTI, P.E.
P.E. LICENSE NUMBER 45976
PARSONS BRINCKERHOFF, INC.
2202 N WEST SHORE BLVD., SUITE 300
TAMPA, FL 33607
CERTIFICATE OF AUTHORIZATION 00001462

STATE OF FLORIDA
DEPARTMENT OF TRANSPORTATION

ROAD NO.	COUNTY	FINANCIAL PROJECT ID
400	SEMINOLE	242592-4-52-01

CROSS SECTIONS
OLD US 17/92

SHEET NO. 760

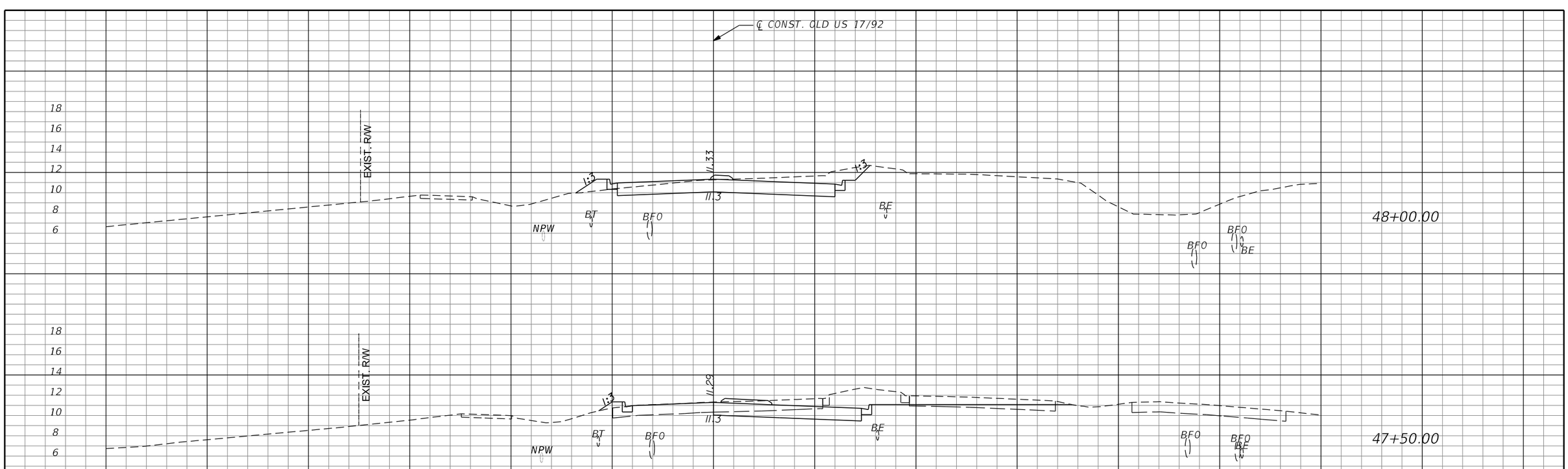

SCALE:
1" = 20' Horizontal
1" = 10' Vertical

REVISIONS			
DATE	DESCRIPTION	DATE	DESCRIPTION

MICHAEL J. QUARTETTI, P.E.
P.E. LICENSE NUMBER 45976
PARSONS BRINCKERHOFF, INC.
2202 N WEST SHORE BLVD., SUITE 300
TAMPA, FL 33607
CERTIFICATE OF AUTHORIZATION 00001462

STATE OF FLORIDA
DEPARTMENT OF TRANSPORTATION

ROAD NO.	COUNTY	FINANCIAL PROJECT ID
400	SEMINOLE	242592-4-52-01

CROSS SECTIONS
OLD US 17/92

SHEET NO. 761

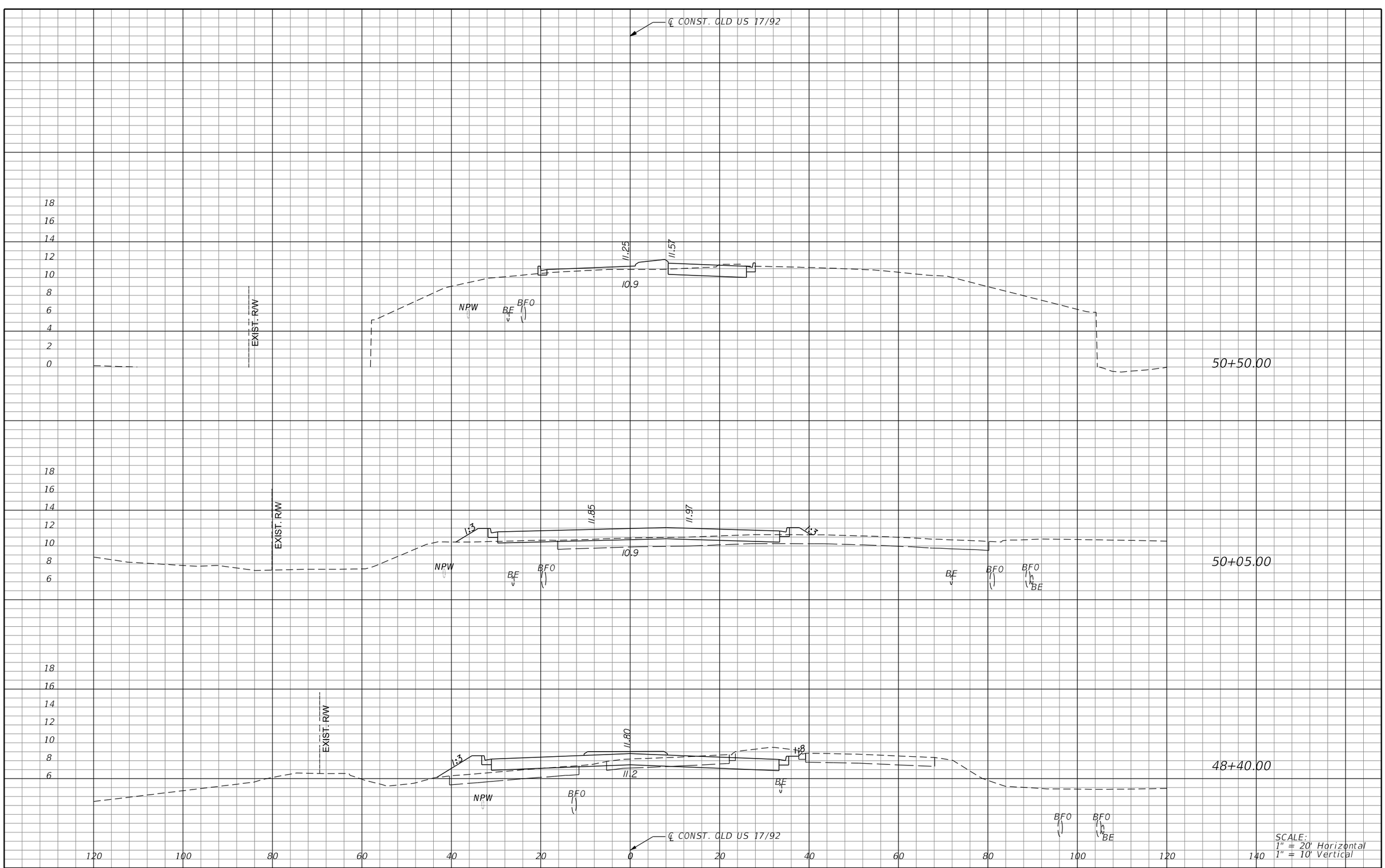

REVISIONS			
DATE	DESCRIPTION	DATE	DESCRIPTION

MICHAEL J. QUARTETTI, P.E.
P.E. LICENSE NUMBER 45976
PARSONS BRINCKERHOFF, INC.
2202 N WEST SHORE BLVD., SUITE 300
TAMPA, FL 33607
CERTIFICATE OF AUTHORIZATION 00001462

STATE OF FLORIDA
DEPARTMENT OF TRANSPORTATION

ROAD NO.	COUNTY	FINANCIAL PROJECT ID
400	SEMINOLE	242592-4-52-01

CROSS SECTIONS
OLD US 17/92

SHEET NO. 762

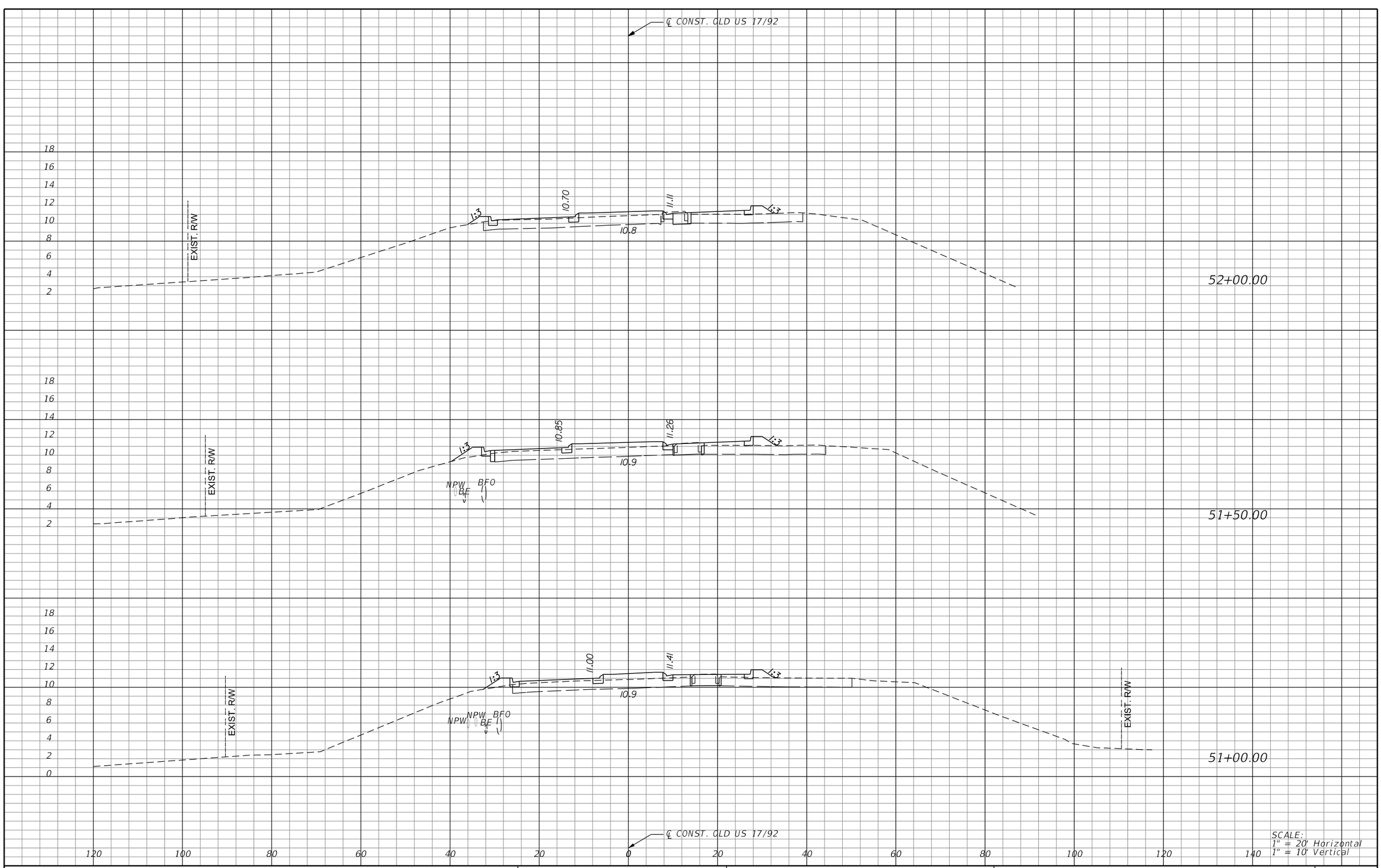

REVISIONS			
DATE	DESCRIPTION	DATE	DESCRIPTION

MICHAEL J. QUARTETTI, P.E.
P.E. LICENSE NUMBER 45976
PARSONS BRINCKERHOFF, INC.
2202 N WEST SHORE BLVD., SUITE 300
TAMPA, FL 33607
CERTIFICATE OF AUTHORIZATION 00001462

STATE OF FLORIDA
DEPARTMENT OF TRANSPORTATION

ROAD NO.	COUNTY	FINANCIAL PROJECT ID
400	SEMINOLE	242592-4-52-01

CROSS SECTIONS
OLD US 17/92

SHEET NO. 763

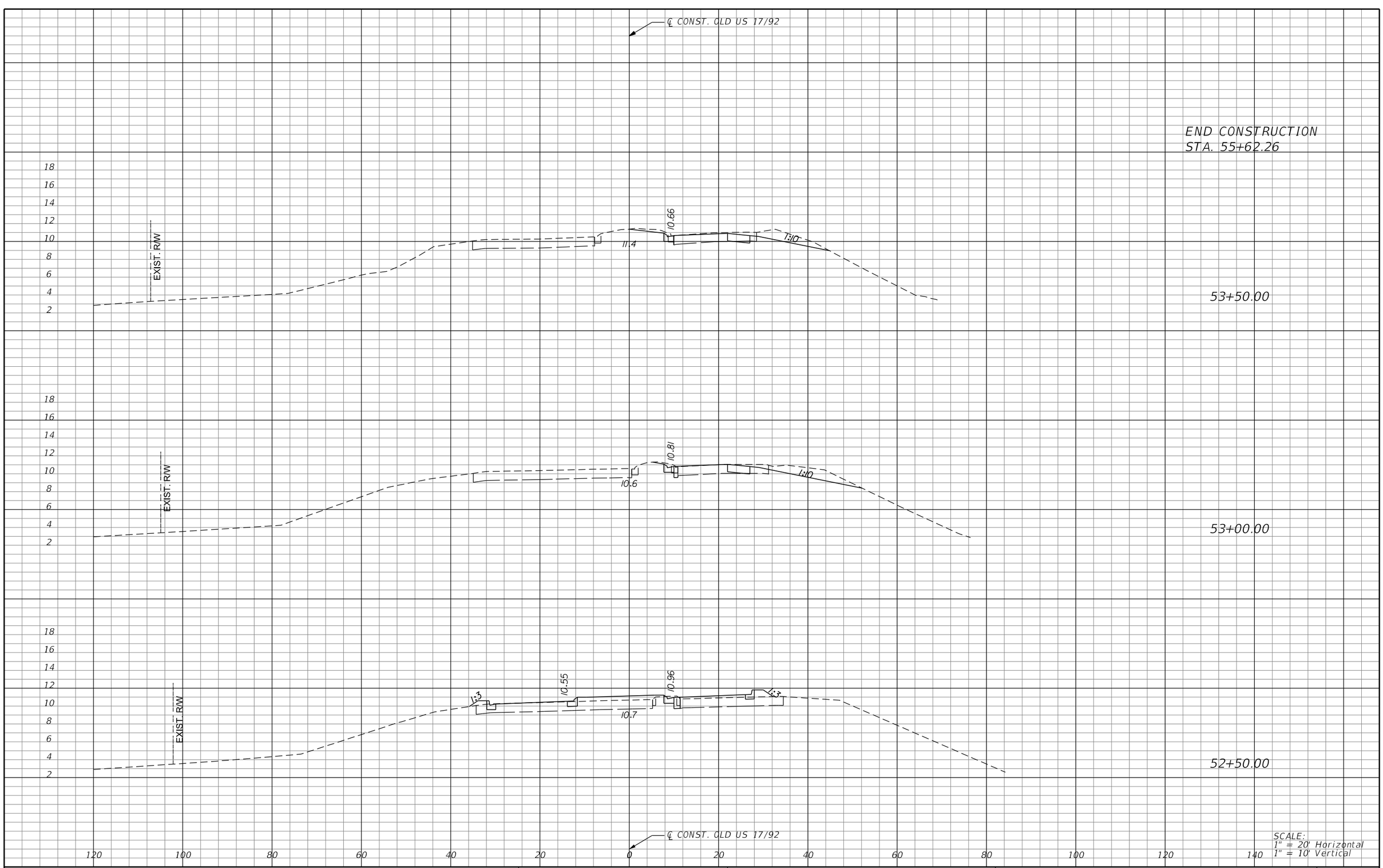

REVISIONS			
DATE	DESCRIPTION	DATE	DESCRIPTION

MICHAEL J. QUARTETTI, P.E.
P.E. LICENSE NUMBER 45976
PARSONS BRINCKERHOFF, INC.
2202 N WEST SHORE BLVD., SUITE 300
TAMPA, FL 33607
CERTIFICATE OF AUTHORIZATION 00001462

STATE OF FLORIDA
DEPARTMENT OF TRANSPORTATION

ROAD NO.	COUNTY	FINANCIAL PROJECT ID
400	SEMINOLE	242592-4-52-01

CROSS SECTIONS
OLD US 17/92

SHEET NO. 764

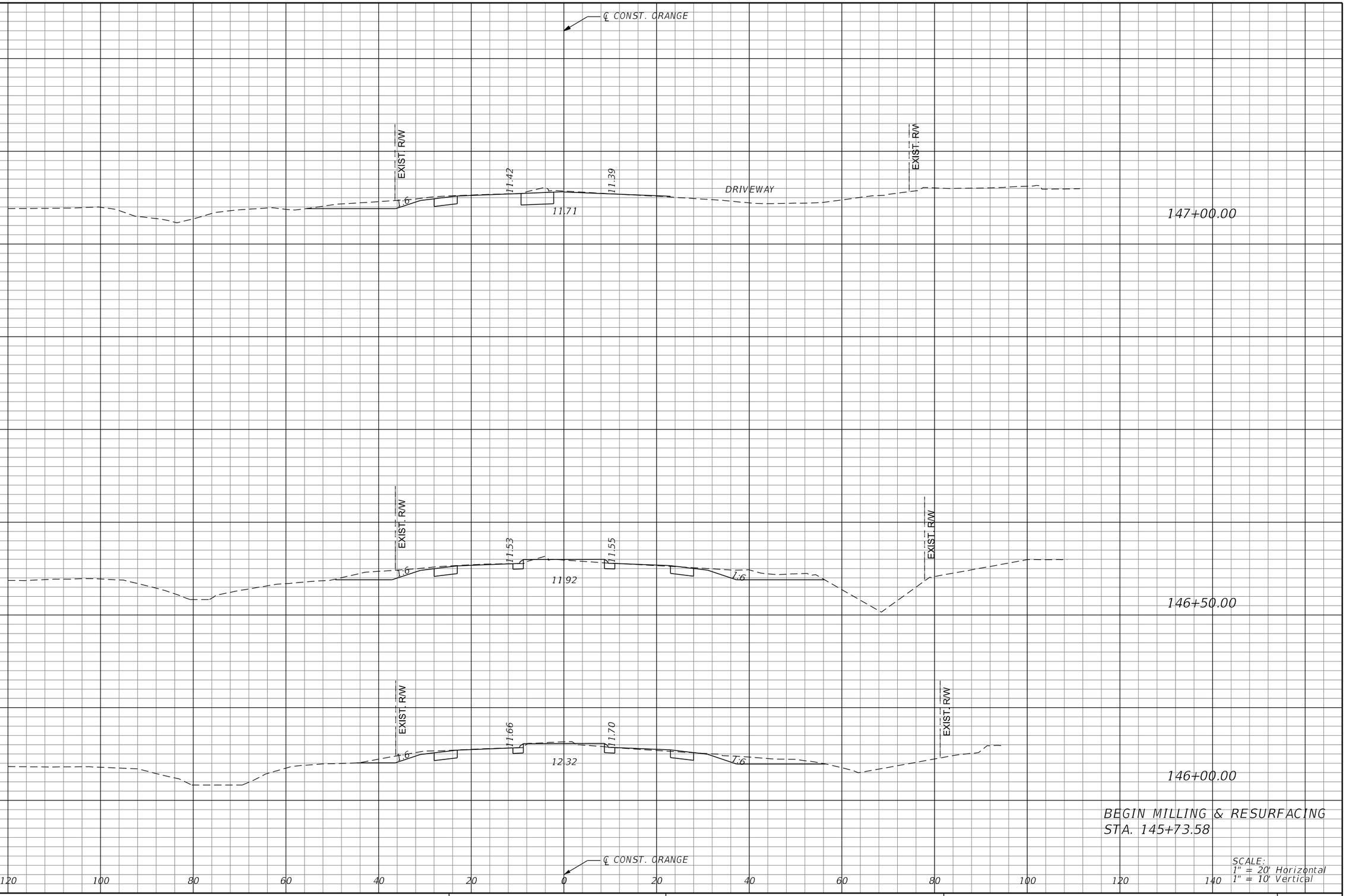

REVISIONS			
DATE	DESCRIPTION	DATE	DESCRIPTION

MICHAEL J. QUARTETTI, P.E.
P.E. LICENSE NUMBER 45976
PARSONS BRINCKERHOFF, INC.
2202 N WEST SHORE BLVD., SUITE 300
TAMPA, FL 33607
CERTIFICATE OF AUTHORIZATION 00001462

STATE OF FLORIDA
DEPARTMENT OF TRANSPORTATION

ROAD NO.	COUNTY	FINANCIAL PROJECT ID
400	SEMINOLE	242592-4-52-01

CROSS SECTIONS ORANGE BLVD.

SHEET NO. 765

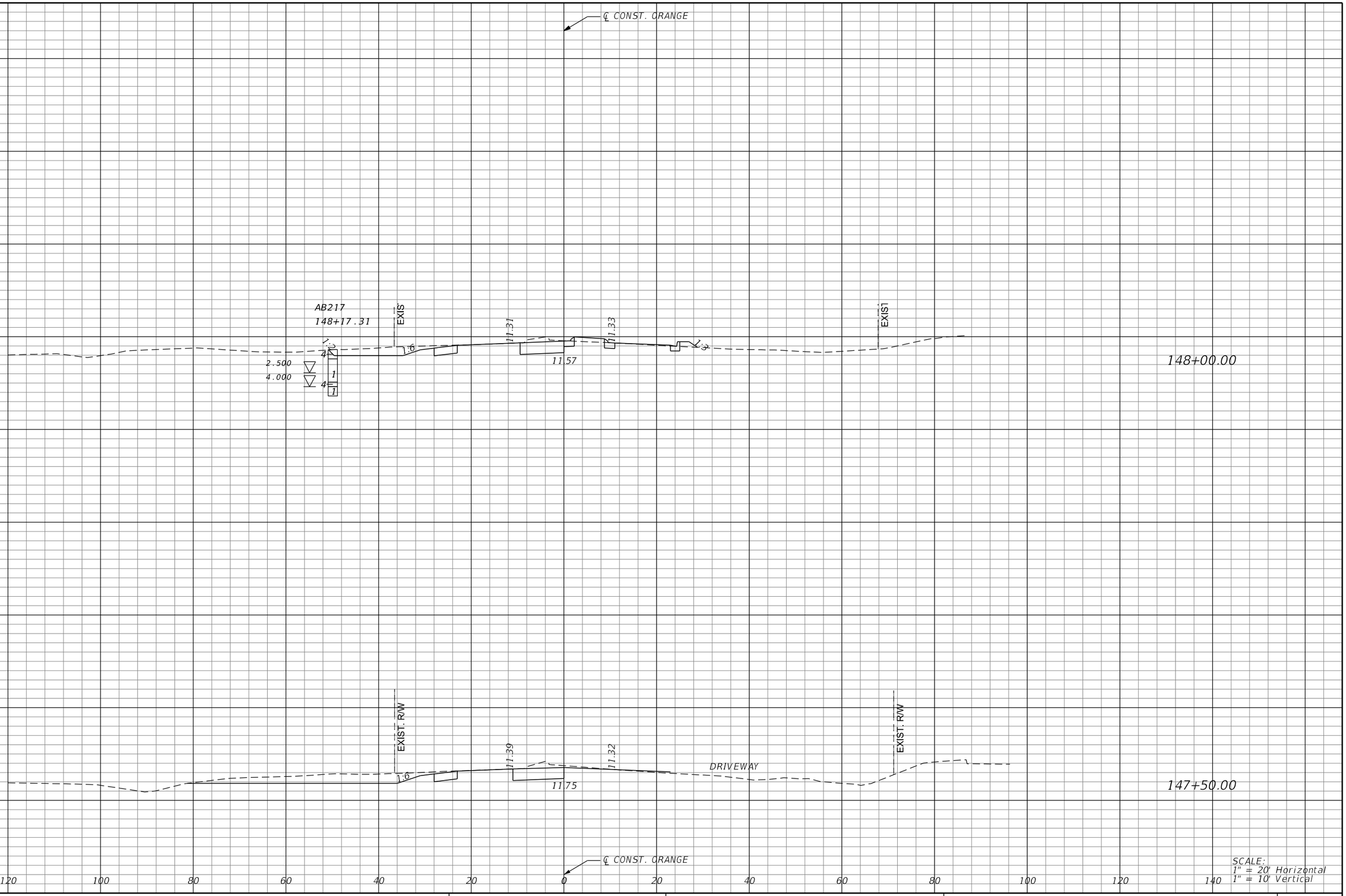

REVISIONS			
DATE	DESCRIPTION	DATE	DESCRIPTION

MICHAEL J. QUARTETTI, P.E.
P.E. LICENSE NUMBER 45976
PARSONS BRINCKERHOFF, INC.
2202 N WEST SHORE BLVD., SUITE 300
TAMPA, FL 33607
CERTIFICATE OF AUTHORIZATION 00001462

STATE OF FLORIDA
DEPARTMENT OF TRANSPORTATION

ROAD NO.	COUNTY	FINANCIAL PROJECT ID
400	SEMINOLE	242592-4-52-01

CROSS SECTIONS ORANGE BLVD.

SHEET NO. 766

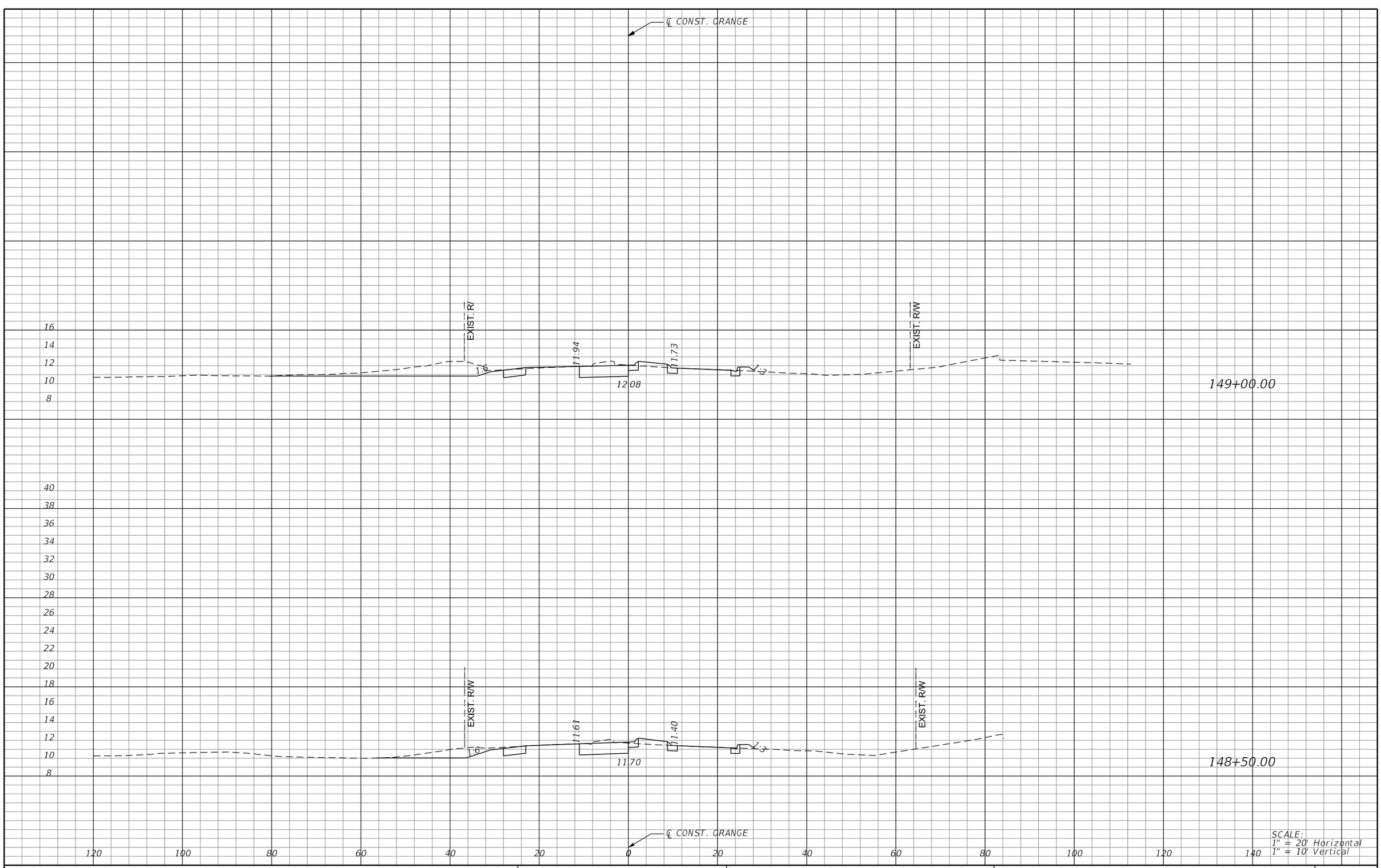

REVISIONS			
DATE	DESCRIPTION	DATE	DESCRIPTION

MICHAEL J. QUARTETTI, P.E.
P.E. LICENSE NUMBER 45976
PARSONS BRINCKERHOFF, INC.
2202 N WEST SHORE BLVD., SUITE 300
TAMPA, FL 33607
CERTIFICATE OF AUTHORIZATION 00001462

STATE OF FLORIDA
DEPARTMENT OF TRANSPORTATION

ROAD NO.	COUNTY	FINANCIAL PROJECT ID
400	SEMINOLE	242592-4-52-01

CROSS SECTIONS ORANGE BLVD.

SHEET NO. 767

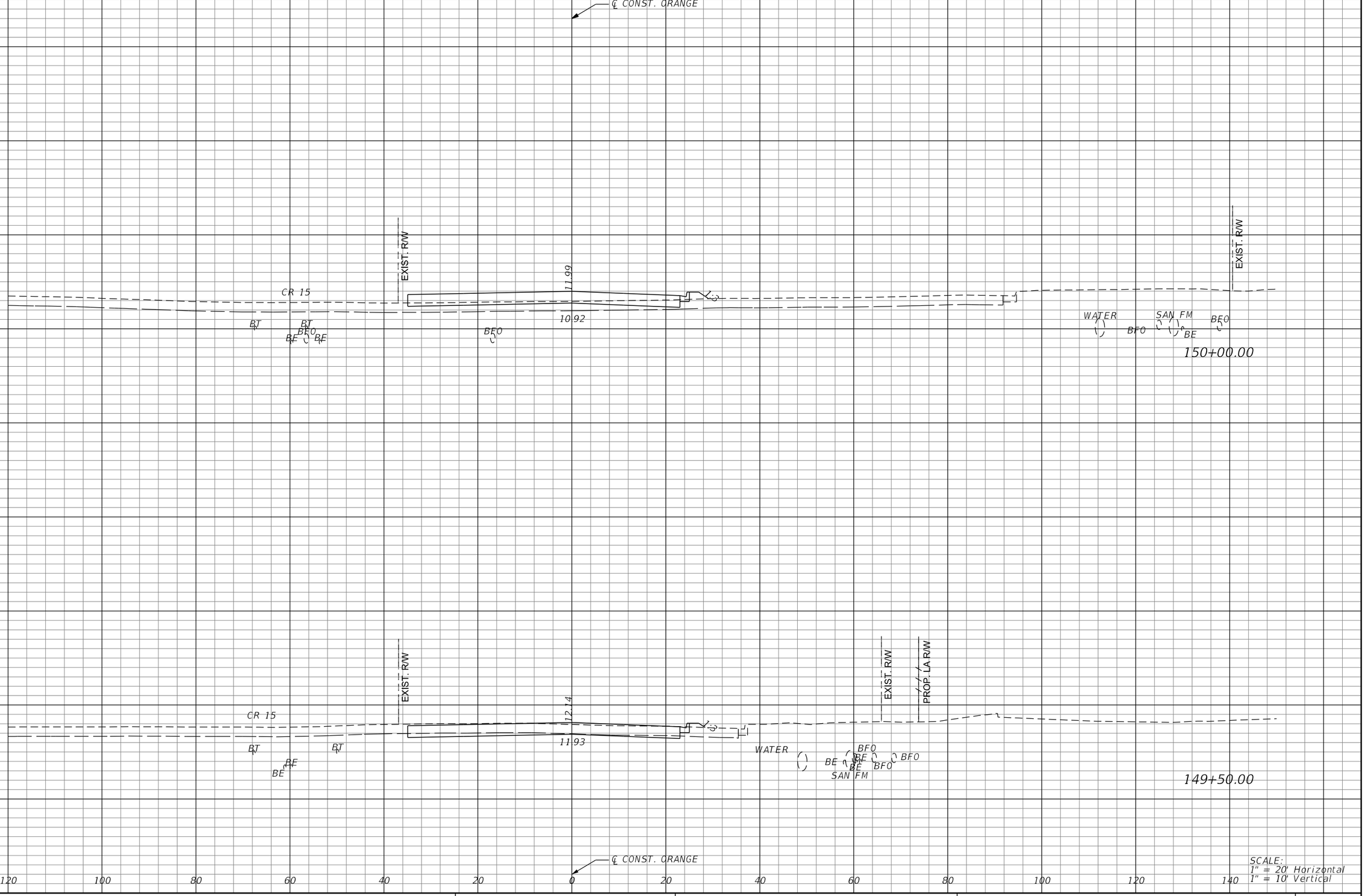

REVISIONS			
DATE	DESCRIPTION	DATE	DESCRIPTION

MICHAEL J. QUARTETTI, P.E.
P.E. LICENSE NUMBER 45976
PARSONS BRINCKERHOFF, INC.
2202 N WEST SHORE BLVD., SUITE 300
TAMPA, FL 33607
CERTIFICATE OF AUTHORIZATION 00001462

STATE OF FLORIDA
DEPARTMENT OF TRANSPORTATION

ROAD NO.	COUNTY	FINANCIAL PROJECT ID
400	SEMINOLE	242592-4-52-01

CROSS SECTIONS ORANGE BLVD.

SHEET NO. 768

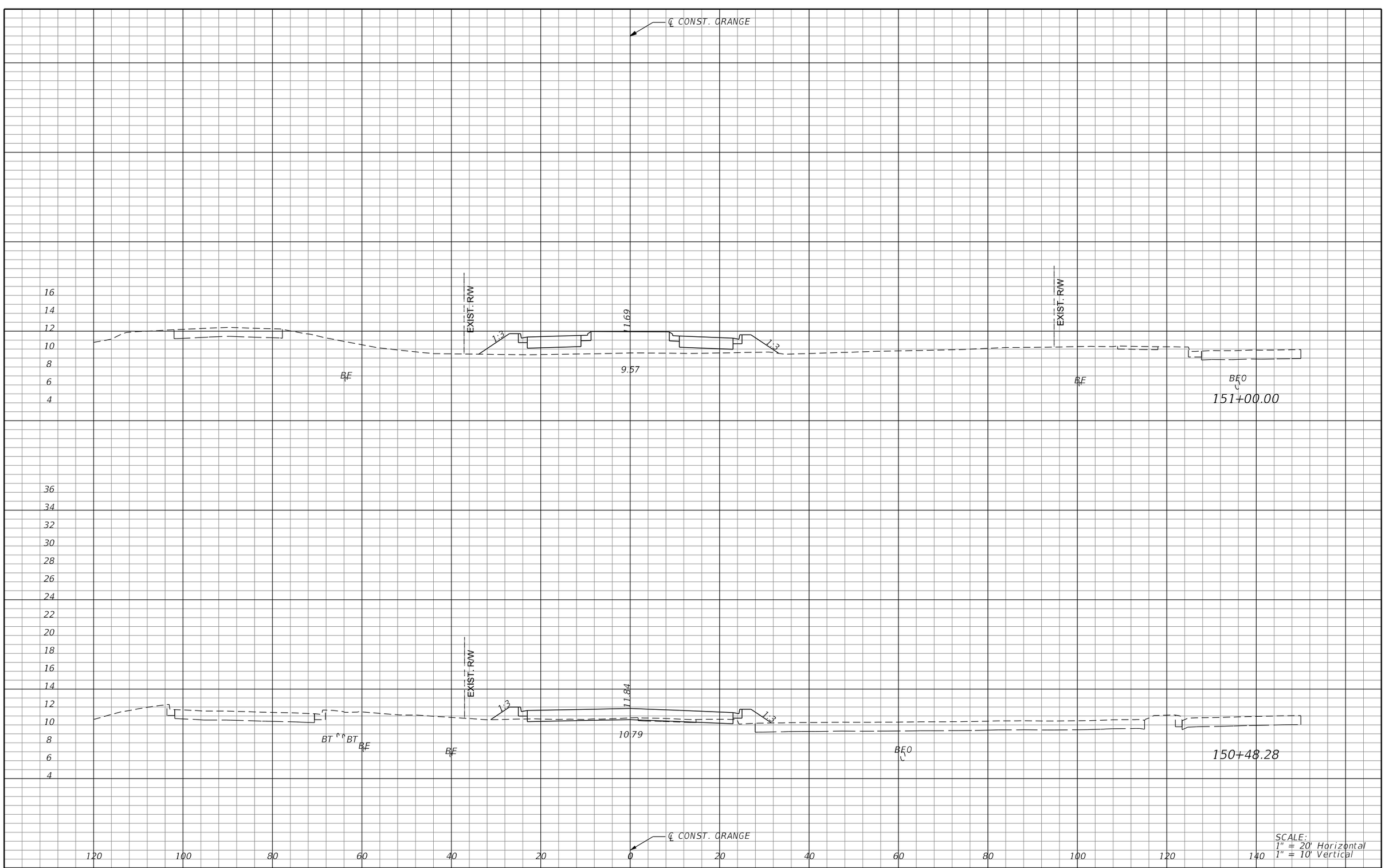

REVISIONS			
DATE	DESCRIPTION	DATE	DESCRIPTION

MICHAEL J. QUARTETTI, P.E.
P.E. LICENSE NUMBER 45976
PARSONS BRINCKERHOFF, INC.
2202 N WEST SHORE BLVD., SUITE 300
TAMPA, FL 33607
CERTIFICATE OF AUTHORIZATION 00001462

STATE OF FLORIDA
DEPARTMENT OF TRANSPORTATION

ROAD NO.	COUNTY	FINANCIAL PROJECT ID
400	SEMINOLE	242592-4-52-01

CROSS SECTIONS ORANGE BLVD.

SHEET NO. 769

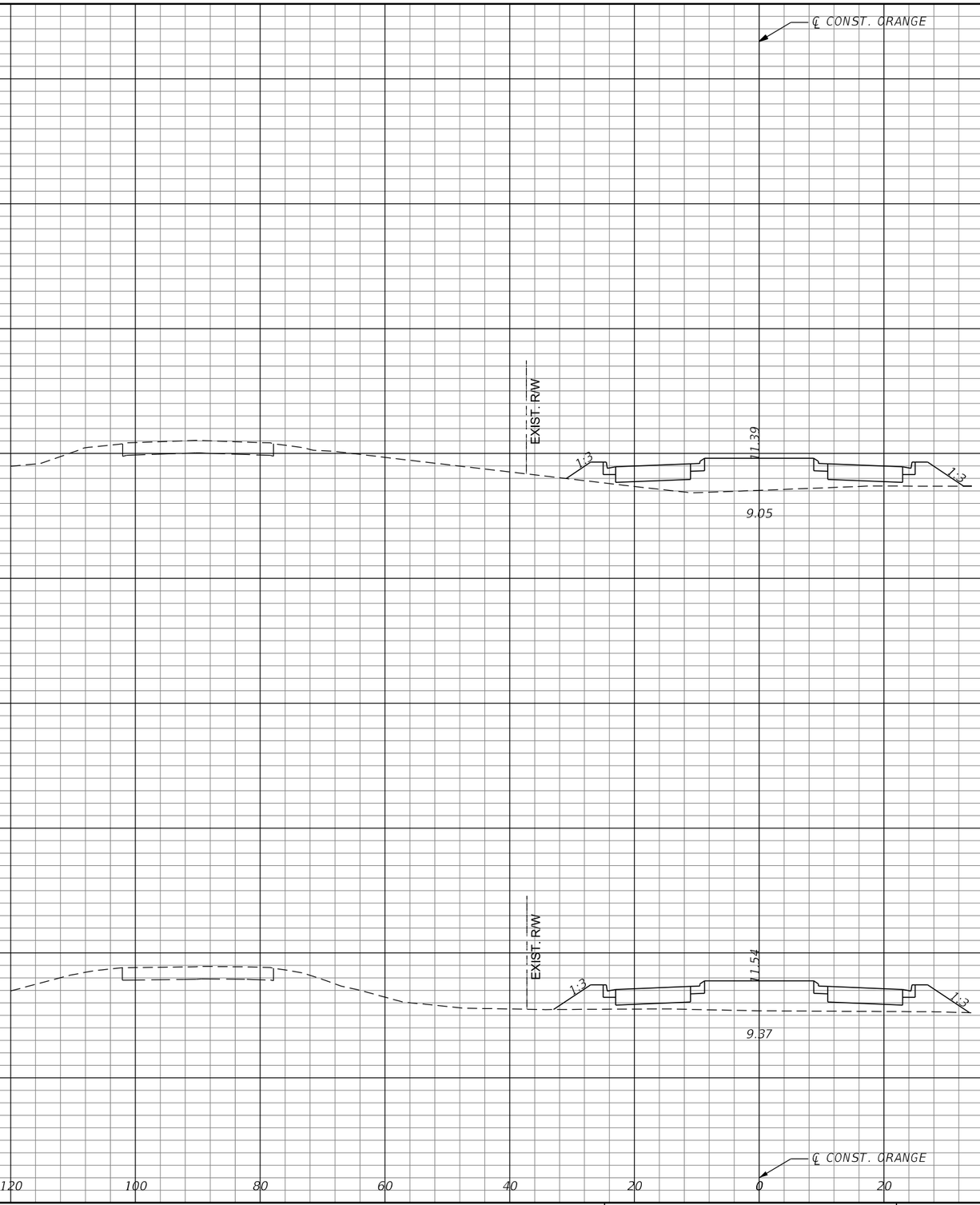

REVISIONS			
DATE	DESCRIPTION	DATE	DESCRIPTION

MICHAEL J. QUARTETTI, P.E.
P.E. LICENSE NUMBER 45976
PARSONS BRINCKERHOFF, INC.
2202 N WEST SHORE BLVD., SUITE 300
TAMPA, FL 33607
CERTIFICATE OF AUTHORIZATION 00001462

STATE OF FLORIDA
DEPARTMENT OF TRANSPORTATION

ROAD NO.	COUNTY	FINANCIAL PROJECT ID
400	SEMINOLE	242592-4-52-01

CROSS SECTIONS
ORANGE BLVD.

SHEET NO. 770

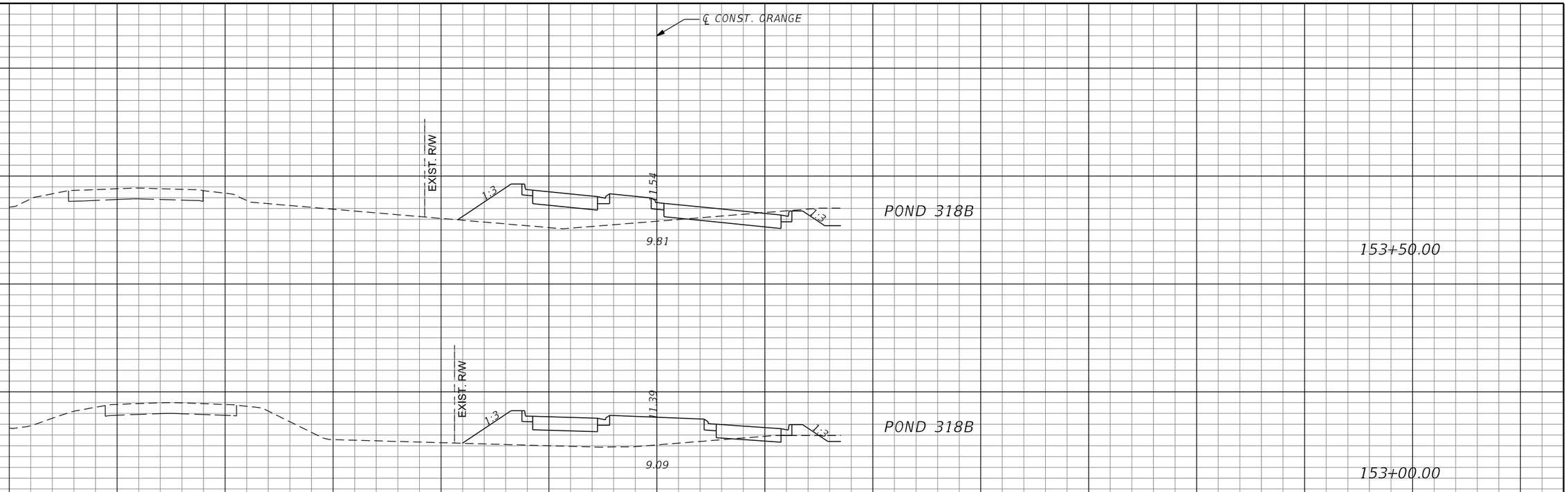

REVISIONS			
DATE	DESCRIPTION	DATE	DESCRIPTION

MICHAEL J. QUARTETTI, P.E.
P.E. LICENSE NUMBER 45976
PARSONS BRINCKERHOFF, INC.
2202 N WEST SHORE BLVD., SUITE 300
TAMPA, FL 33607
CERTIFICATE OF AUTHORIZATION 00001462

STATE OF FLORIDA
DEPARTMENT OF TRANSPORTATION

ROAD NO.	COUNTY	FINANCIAL PROJECT ID
400	SEMINOLE	242592-4-52-01

CROSS SECTIONS
ORANGE BLVD.

SHEET NO. 771

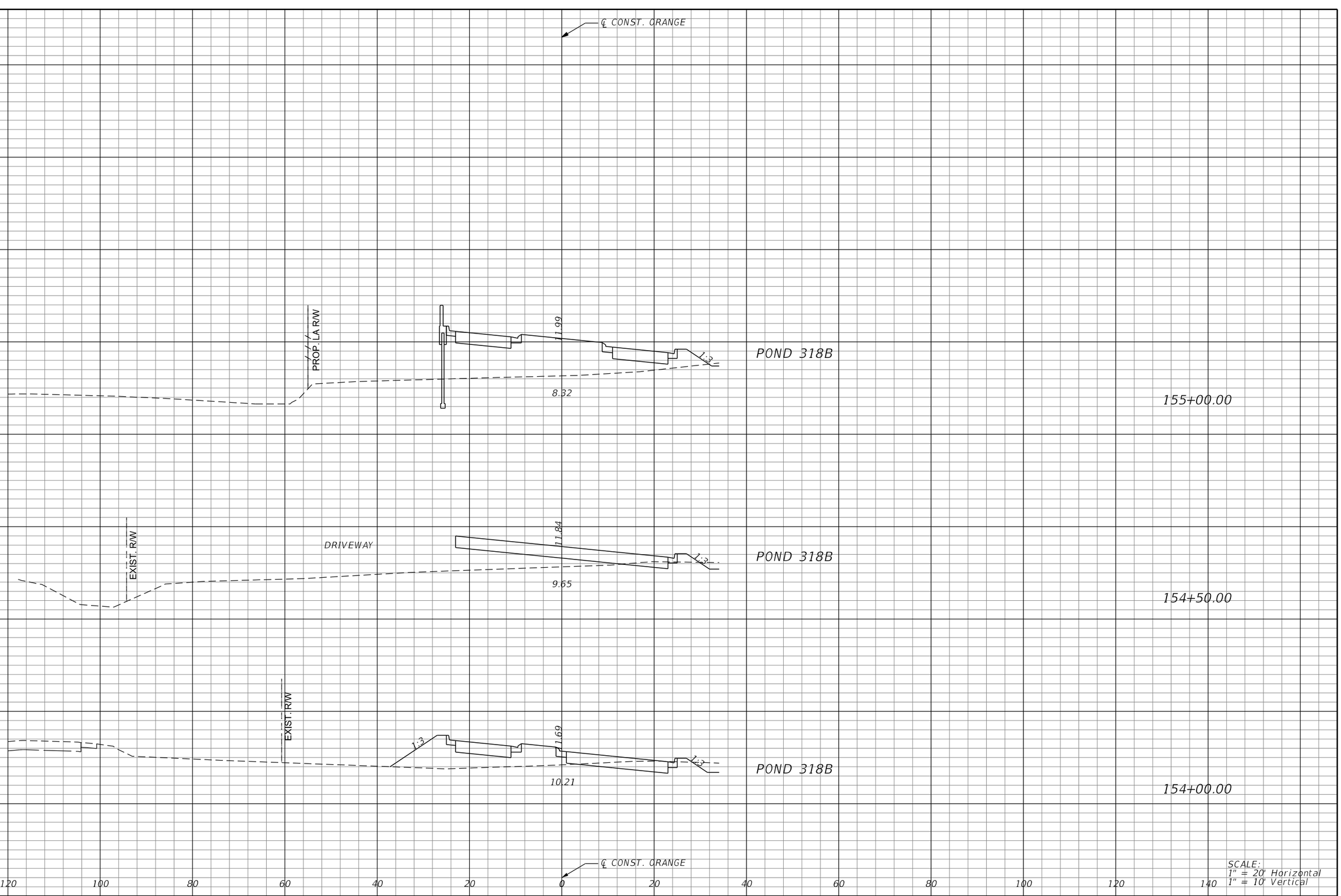

REVISIONS			
DATE	DESCRIPTION	DATE	DESCRIPTION

MICHAEL J. QUARTETTI, P.E.
P.E. LICENSE NUMBER 45976
PARSONS BRINCKERHOFF, INC.
2202 N WEST SHORE BLVD., SUITE 300
TAMPA, FL 33607
CERTIFICATE OF AUTHORIZATION 00001462

STATE OF FLORIDA
DEPARTMENT OF TRANSPORTATION

ROAD NO.	COUNTY	FINANCIAL PROJECT ID
400	SEMINOLE	242592-4-52-01

CROSS SECTIONS
ORANGE BLVD.

SHEET NO. 772

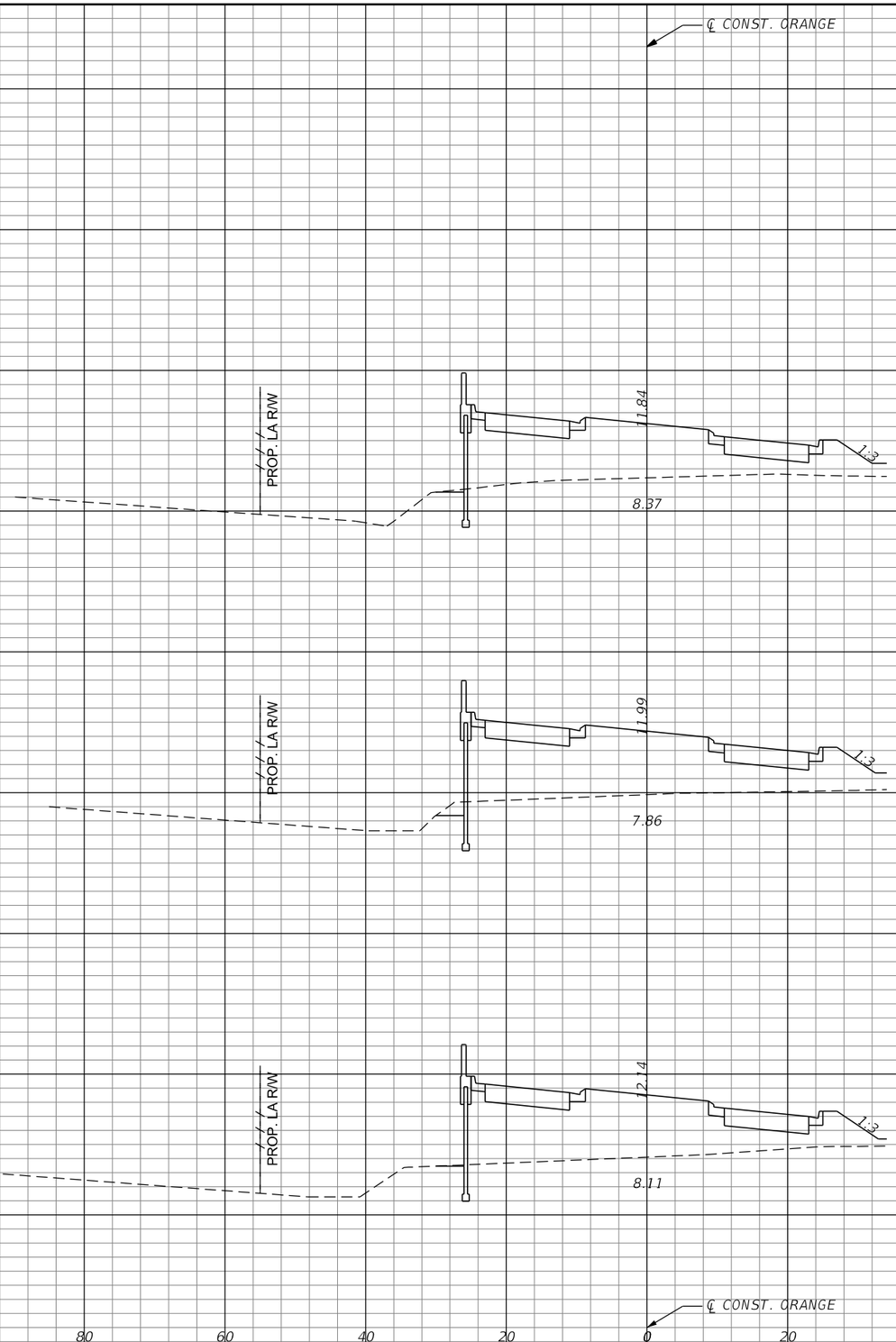

REVISIONS			
DATE	DESCRIPTION	DATE	DESCRIPTION

MICHAEL J. QUARTETTI, P.E.
P.E. LICENSE NUMBER 45976
PARSONS BRINCKERHOFF, INC.
2202 N WEST SHORE BLVD., SUITE 300
TAMPA, FL 33607
CERTIFICATE OF AUTHORIZATION 00001462

STATE OF FLORIDA
DEPARTMENT OF TRANSPORTATION

ROAD NO.	COUNTY	FINANCIAL PROJECT ID
400	SEMINOLE	242592-4-52-01

CROSS SECTIONS ORANGE BLVD.

SHEET NO. 773

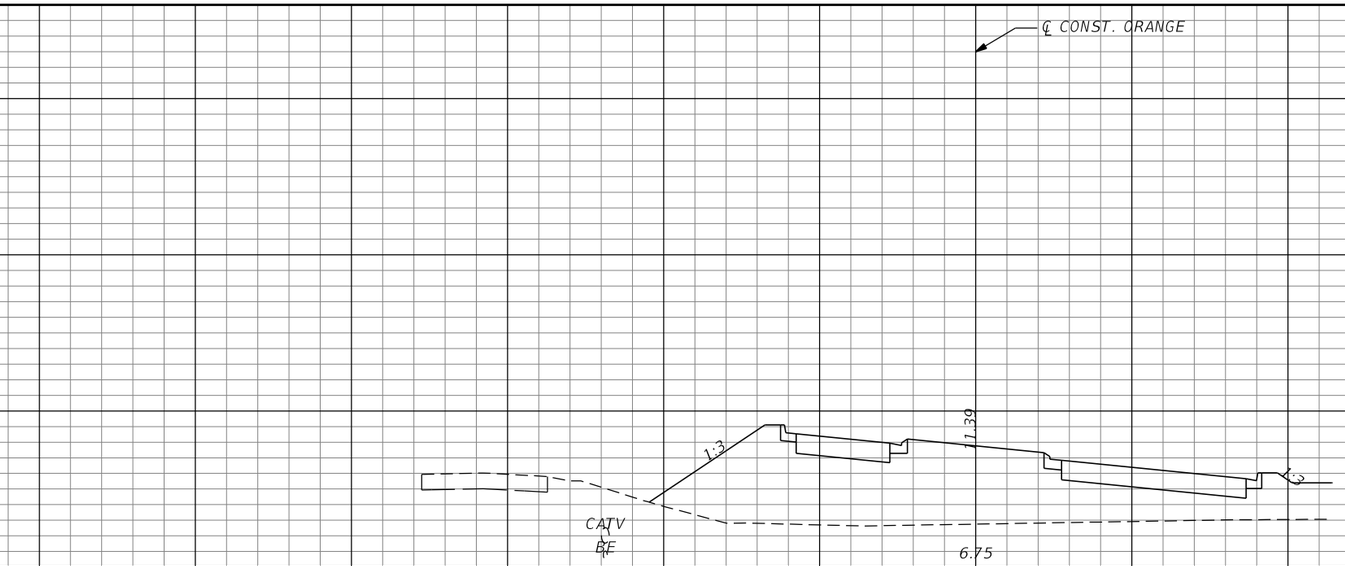

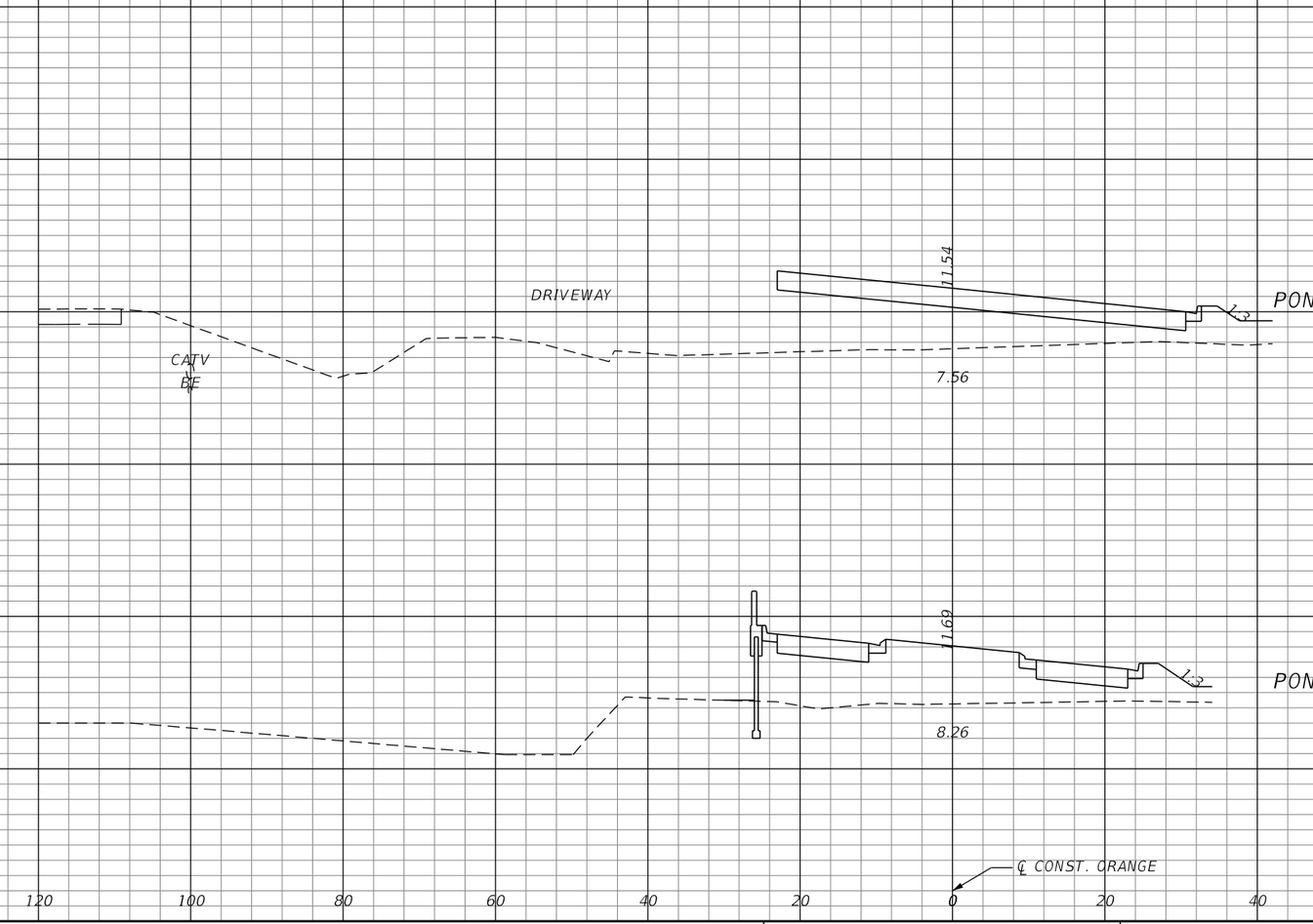

REVISIONS			
DATE	DESCRIPTION	DATE	DESCRIPTION

MICHAEL J. QUARTETTI, P.E.
P.E. LICENSE NUMBER 45976
PARSONS BRINCKERHOFF, INC.
2202 N WEST SHORE BLVD., SUITE 300
TAMPA, FL 33607
CERTIFICATE OF AUTHORIZATION 00001462

STATE OF FLORIDA
DEPARTMENT OF TRANSPORTATION

ROAD NO.	COUNTY	FINANCIAL PROJECT ID
400	SEMINOLE	242592-4-52-01

CROSS SECTIONS ORANGE BLVD.

SHEET NO. 774

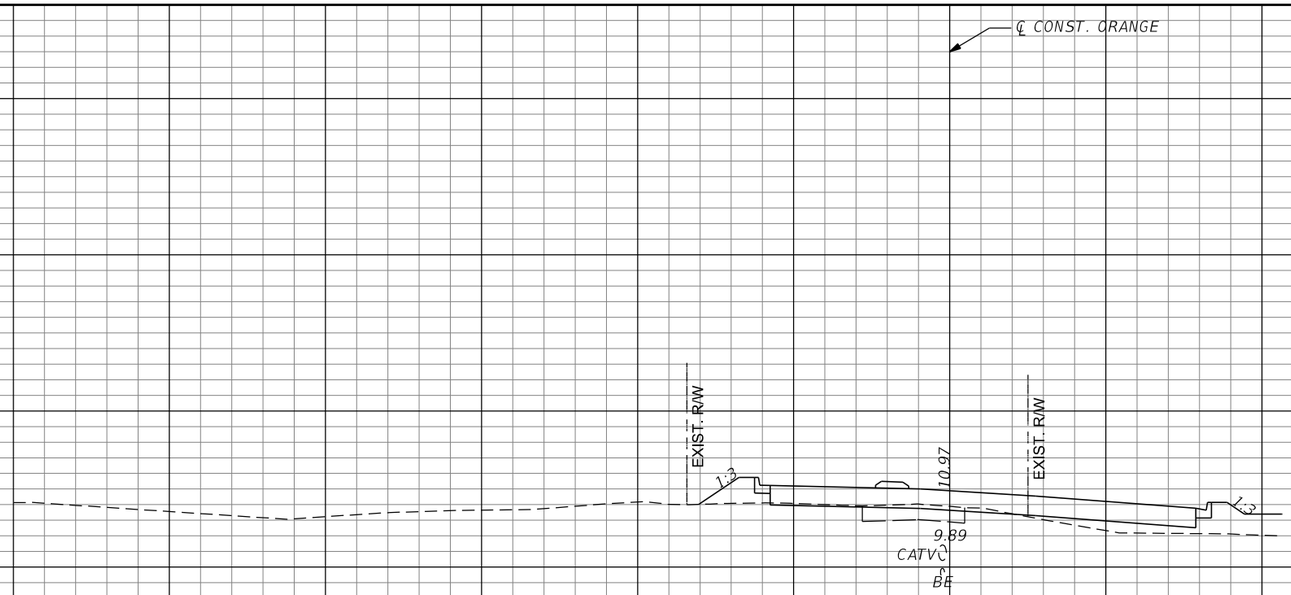

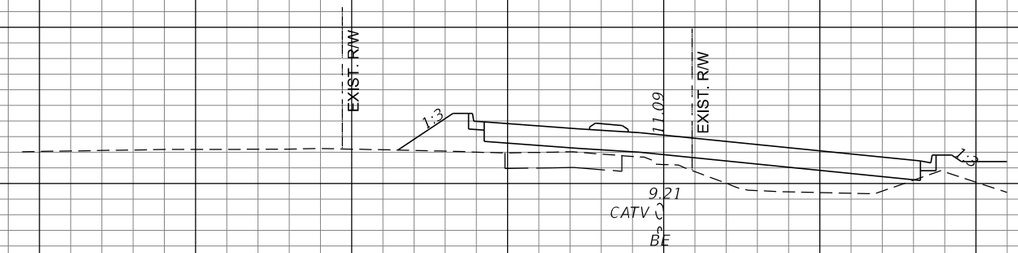

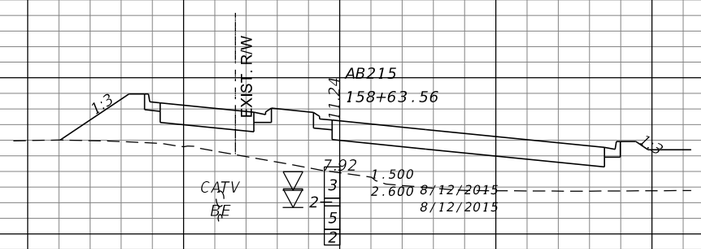

℄ CONST. ORANGE

SCALE:
1" = 20' Horizontal
1" = 10' Vertical

REVISIONS			
DATE	DESCRIPTION	DATE	DESCRIPTION

MICHAEL J. QUARTETTI, P.E.
P.E. LICENSE NUMBER 45976
PARSONS BRINCKERHOFF, INC.
2202 N WEST SHORE BLVD., SUITE 300
TAMPA, FL 33607
CERTIFICATE OF AUTHORIZATION 00001462

STATE OF FLORIDA
DEPARTMENT OF TRANSPORTATION

ROAD NO.	COUNTY	FINANCIAL PROJECT ID
400	SEMINOLE	242592-4-52-01

CROSS SECTIONS
ORANGE BLVD.

SHEET NO. 775

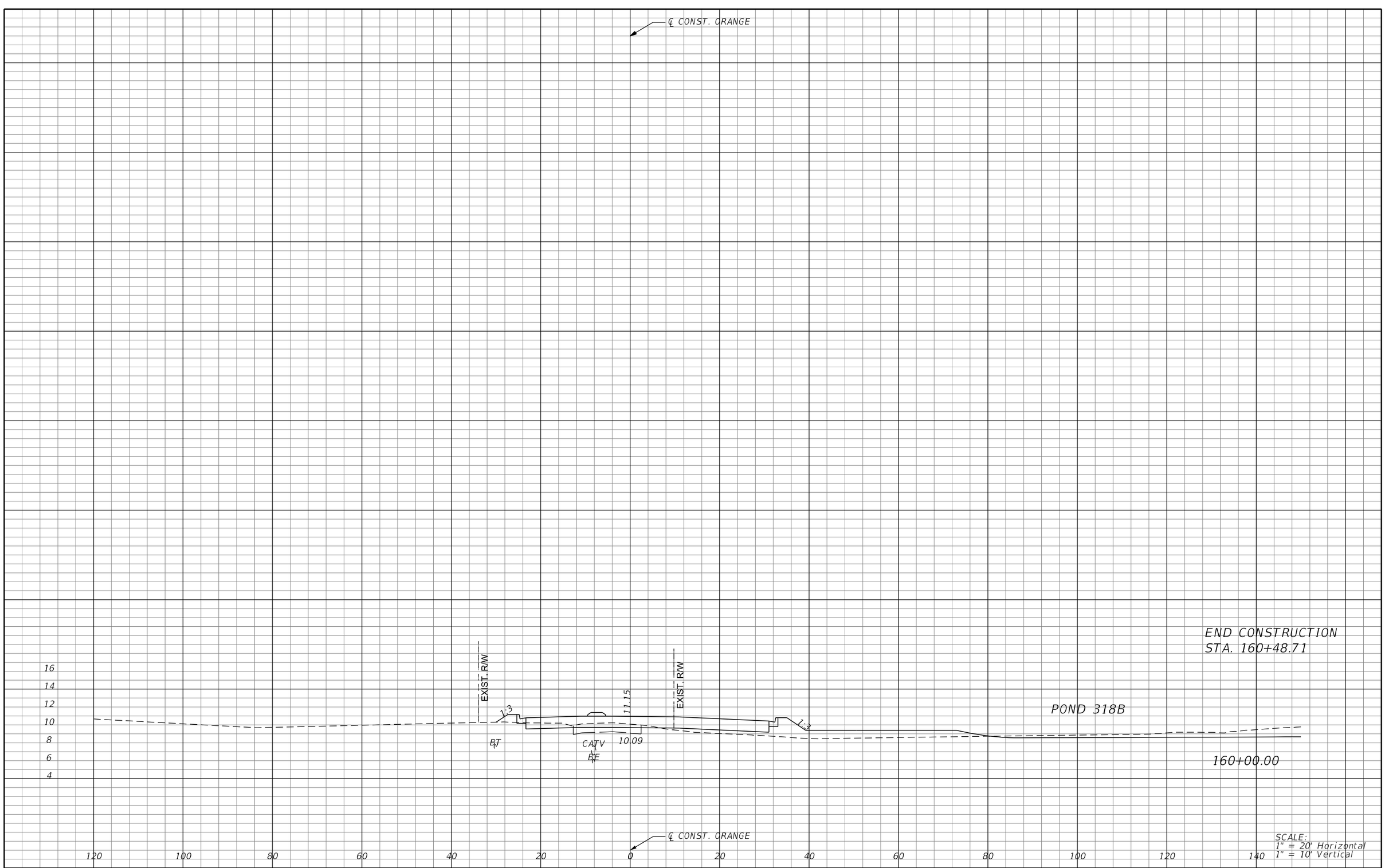

REVISIONS			
DATE	DESCRIPTION	DATE	DESCRIPTION

MICHAEL J. QUARTETTI, P.E.
P.E. LICENSE NUMBER 45976
PARSONS BRINCKERHOFF, INC.
2202 N WEST SHORE BLVD., SUITE 300
TAMPA, FL 33607
CERTIFICATE OF AUTHORIZATION 00001462

STATE OF FLORIDA
DEPARTMENT OF TRANSPORTATION

ROAD NO.	COUNTY	FINANCIAL PROJECT ID
400	SEMINOLE	242592-4-52-01

CROSS SECTIONS ORANGE BLVD.

SHEET NO. 776

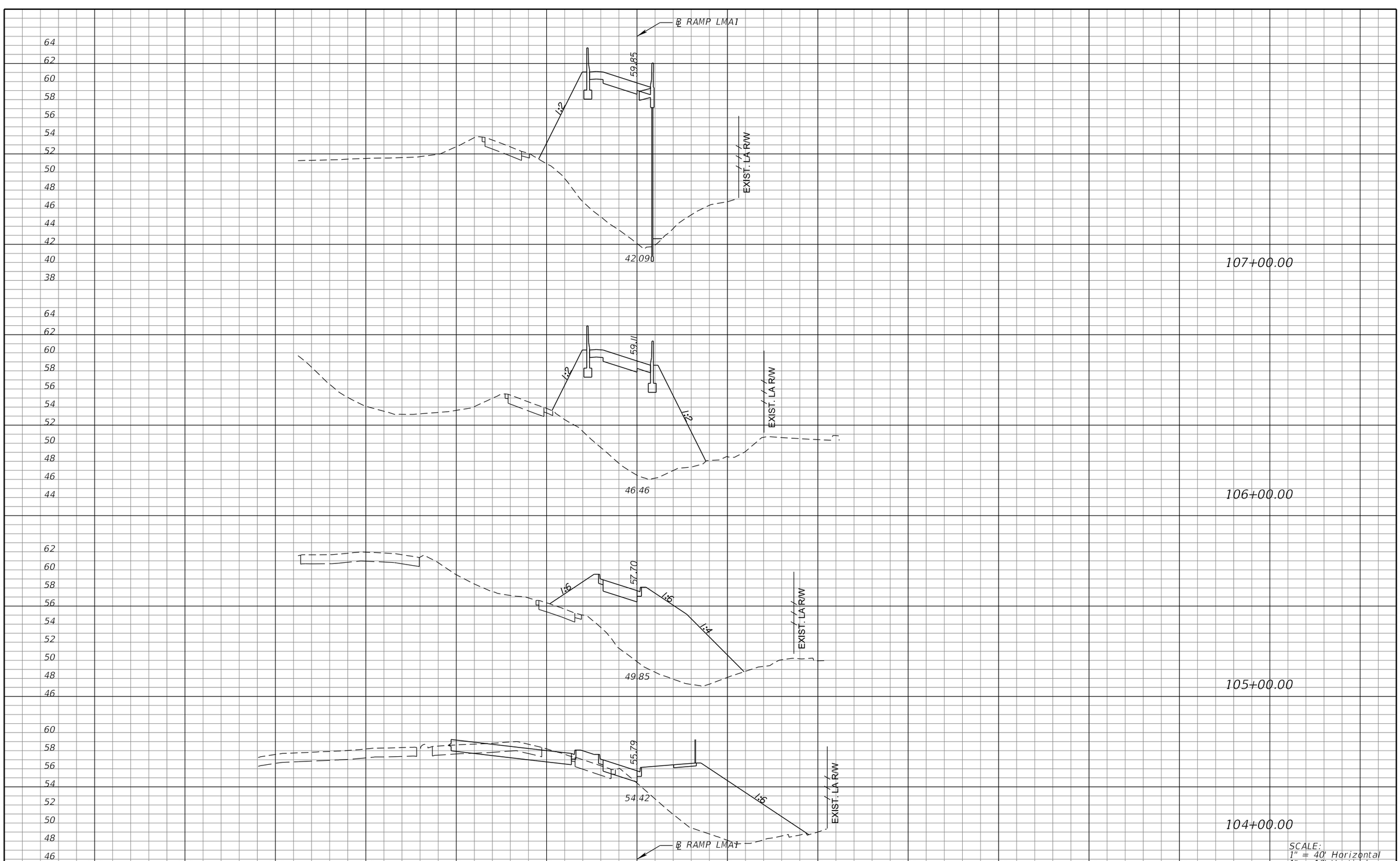

REVISIONS			
DATE	DESCRIPTION	DATE	DESCRIPTION

MICHAEL J. QUARTETTI, P.E.
P.E. LICENSE NUMBER 45976
PARSONS BRINCKERHOFF, INC.
2202 N WEST SHORE BLVD., SUITE 300
TAMPA, FL 33607
CERTIFICATE OF AUTHORIZATION 00001462

STATE OF FLORIDA
DEPARTMENT OF TRANSPORTATION

ROAD NO.	COUNTY	FINANCIAL PROJECT ID
400	SEMINOLE	242592-4-52-01

CROSS SECTIONS
RAMP LMA1

SHEET NO. 777

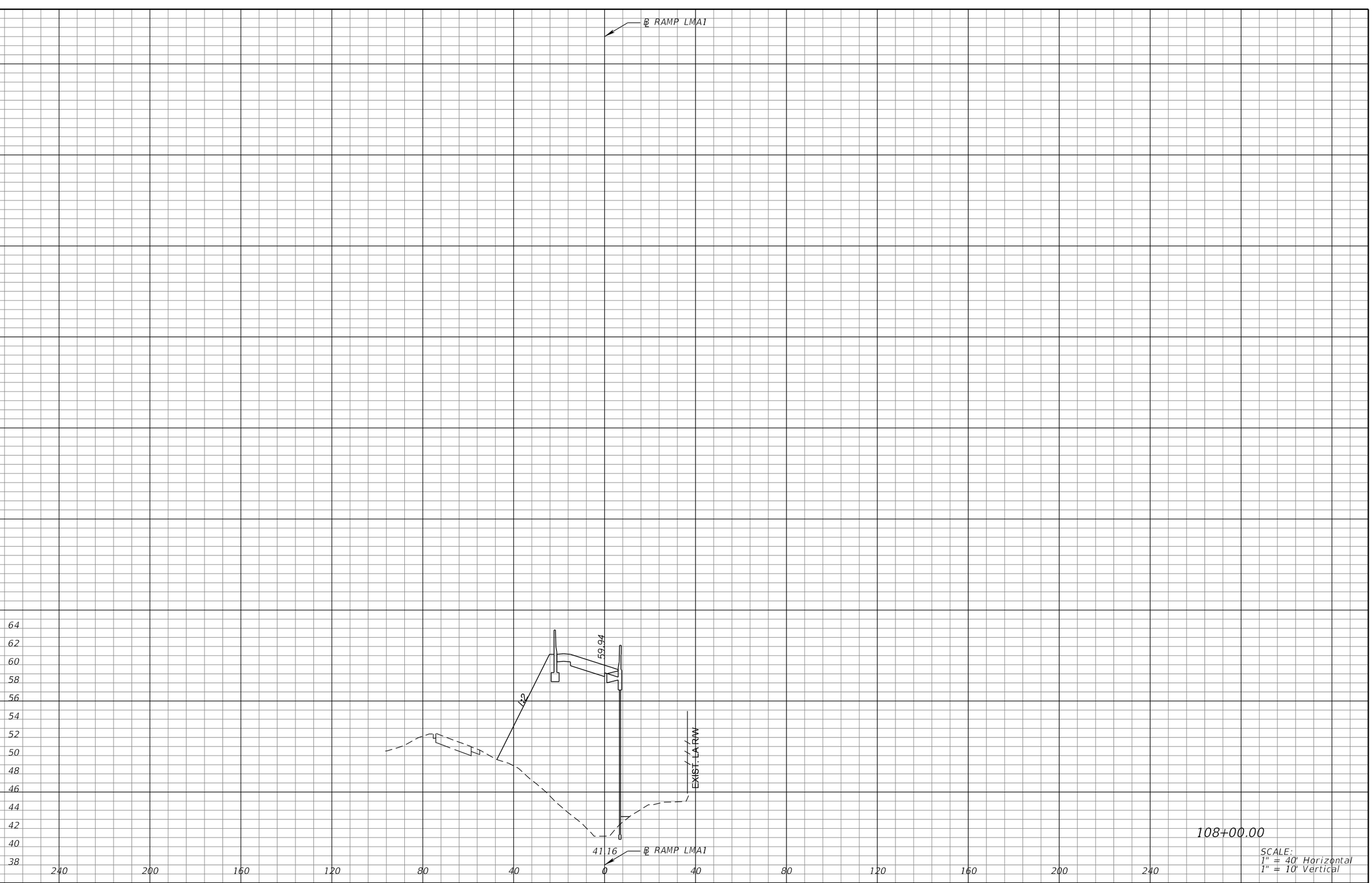

REVISIONS			
DATE	DESCRIPTION	DATE	DESCRIPTION

MICHAEL J. QUARTETTI, P.E.
P.E. LICENSE NUMBER 45976
PARSONS BRINCKERHOFF, INC.
2202 N WEST SHORE BLVD., SUITE 300
TAMPA, FL 33607
CERTIFICATE OF AUTHORIZATION 00001462

STATE OF FLORIDA
DEPARTMENT OF TRANSPORTATION

ROAD NO.	COUNTY	FINANCIAL PROJECT ID
400	SEMINOLE	242592-4-52-01

CROSS SECTIONS
RAMP LMA1

SHEET NO. 778

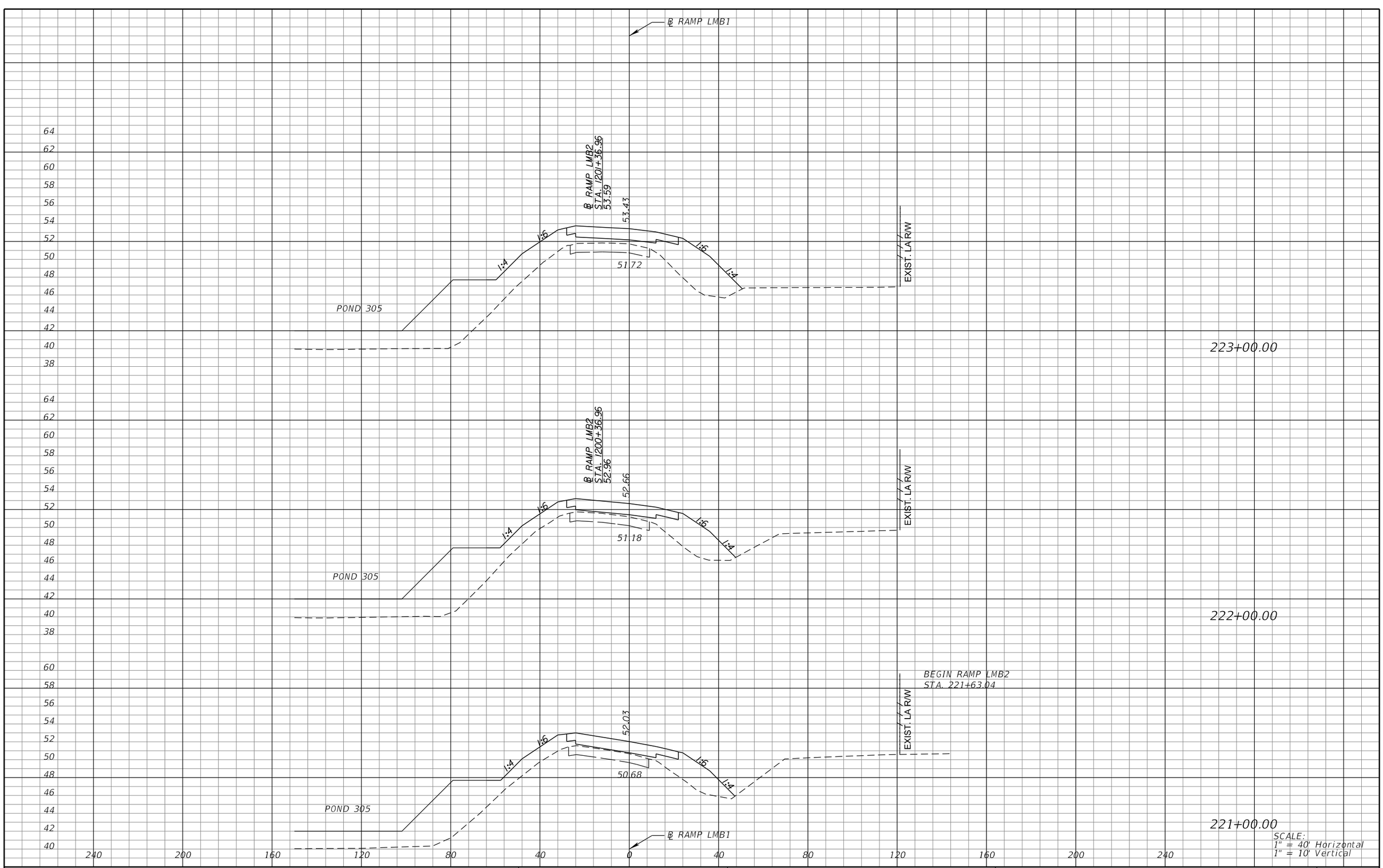

REVISIONS			
DATE	DESCRIPTION	DATE	DESCRIPTION

MICHAEL J. QUARTETTI, P.E.
P.E. LICENSE NUMBER 45976
PARSONS BRINCKERHOFF, INC.
2202 N WEST SHORE BLVD., SUITE 300
TAMPA, FL 33607
CERTIFICATE OF AUTHORIZATION 00001462

STATE OF FLORIDA
DEPARTMENT OF TRANSPORTATION

ROAD NO.	COUNTY	FINANCIAL PROJECT ID
400	SEMINOLE	242592-4-52-01

CROSS SECTIONS
RAMP LMB1

SHEET NO. 779

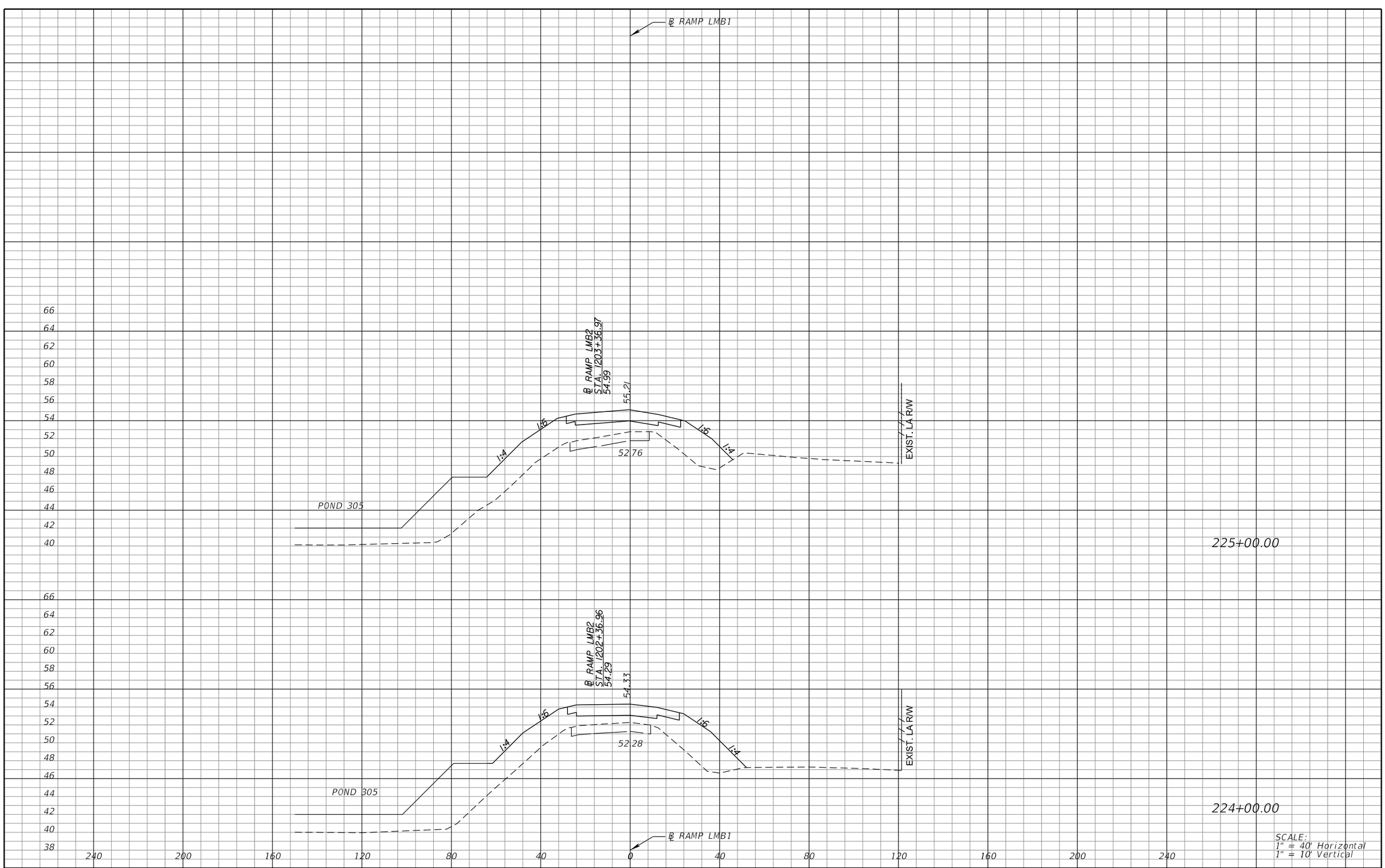

SCALE:
1" = 40' Horizontal
1" = 10' Vertical

REVISIONS			
DATE	DESCRIPTION	DATE	DESCRIPTION

MICHAEL J. QUARTETTI, P.E.
P.E. LICENSE NUMBER 45976
PARSONS BRINCKERHOFF, INC.
2202 N WEST SHORE BLVD., SUITE 300
TAMPA, FL 33607
CERTIFICATE OF AUTHORIZATION 00001462

STATE OF FLORIDA
DEPARTMENT OF TRANSPORTATION

ROAD NO.	COUNTY	FINANCIAL PROJECT ID
400	SEMINOLE	242592-4-52-01

CROSS SECTIONS
RAMP LMB1

SHEET NO. 780

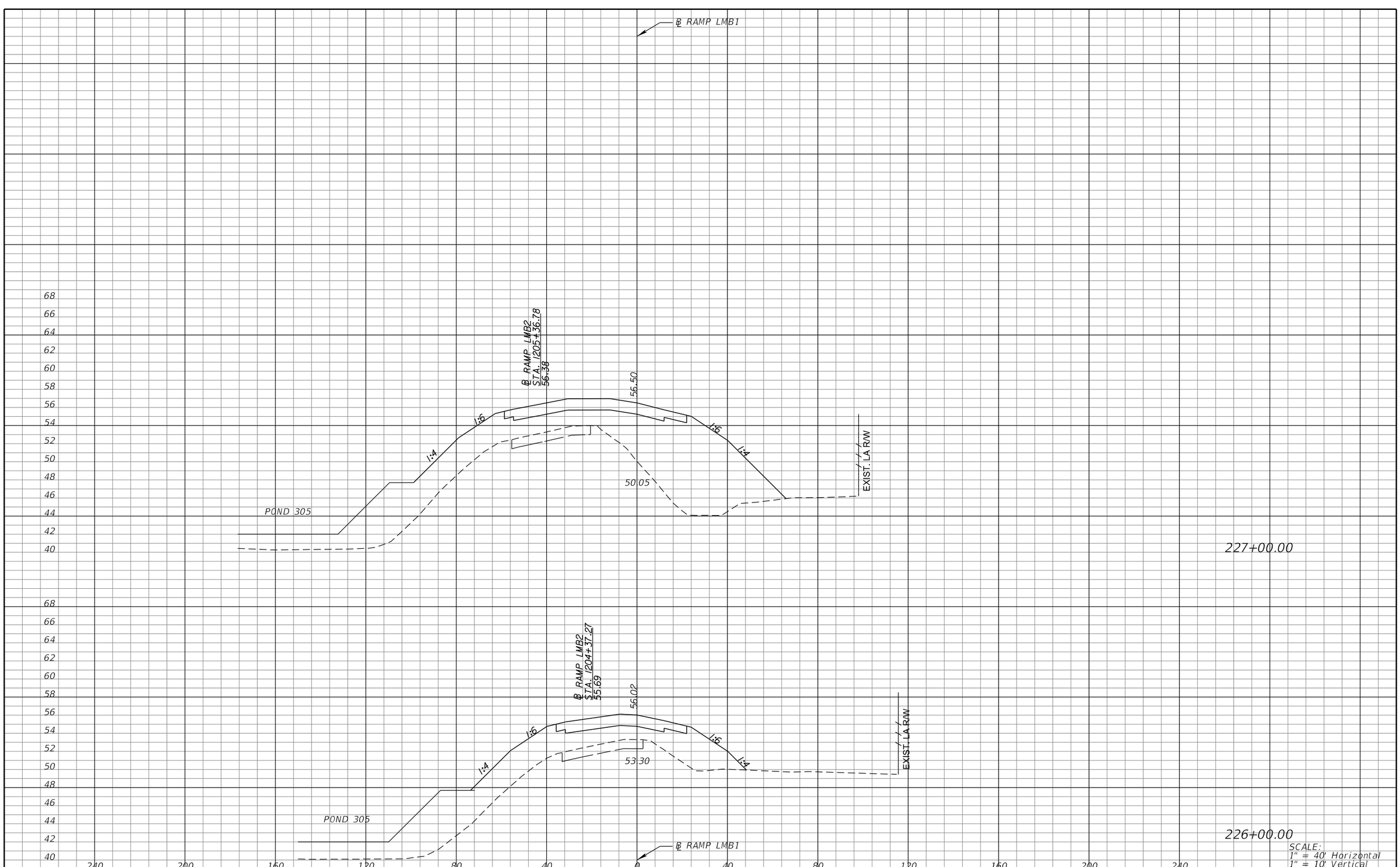

SCALE:
1" = 40' Horizontal
1" = 10' Vertical

REVISIONS			
DATE	DESCRIPTION	DATE	DESCRIPTION

MICHAEL J. QUARTETTI, P.E.
P.E. LICENSE NUMBER 45976
PARSONS BRINCKERHOFF, INC.
2202 N WEST SHORE BLVD., SUITE 300
TAMPA, FL 33607
CERTIFICATE OF AUTHORIZATION 00001462

STATE OF FLORIDA
DEPARTMENT OF TRANSPORTATION

ROAD NO.	COUNTY	FINANCIAL PROJECT ID
400	SEMINOLE	242592-4-52-01

CROSS SECTIONS
RAMP LMB1

SHEET NO. 781

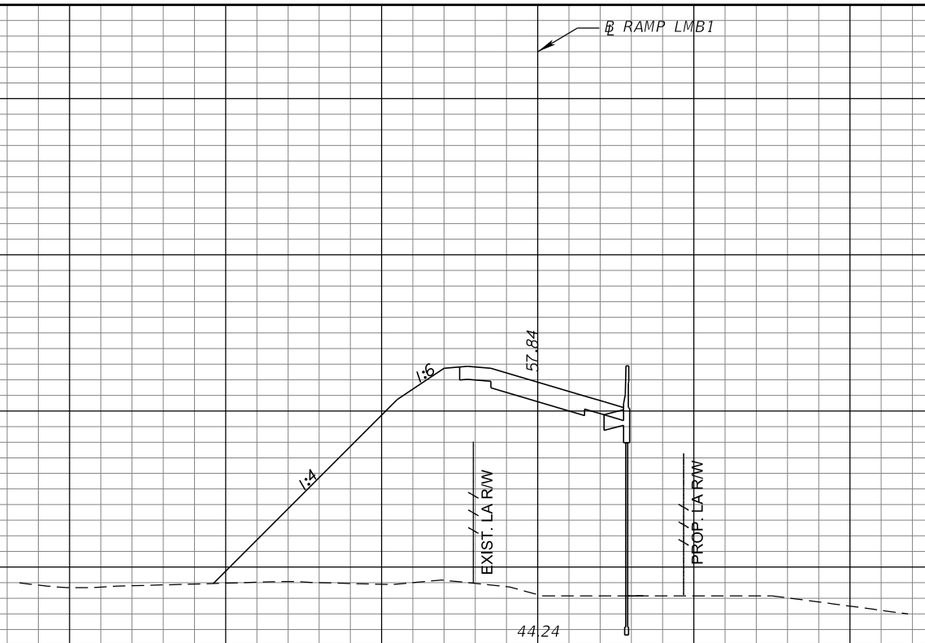

229+00.00

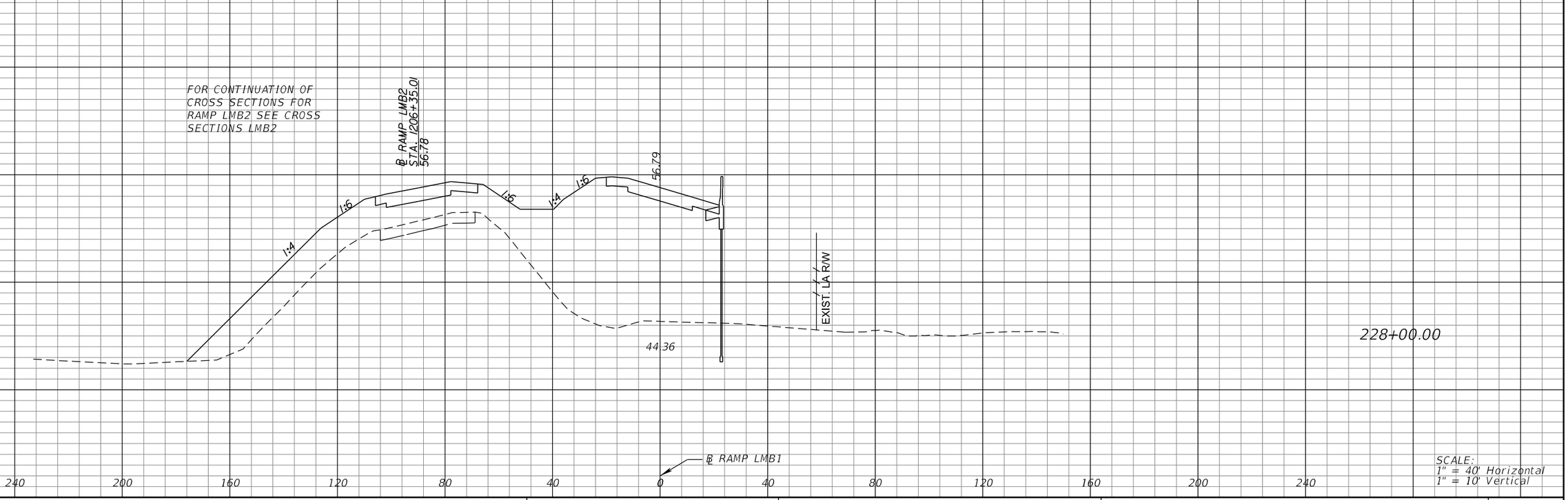

228+00.00

SCALE:
1" = 40' Horizontal
1" = 10' Vertical

REVISIONS			
DATE	DESCRIPTION	DATE	DESCRIPTION

MICHAEL J. QUARTETTI, P.E.
P.E. LICENSE NUMBER 45976
PARSONS BRINCKERHOFF, INC.
2202 N WEST SHORE BLVD., SUITE 300
TAMPA, FL 33607
CERTIFICATE OF AUTHORIZATION 00001462

STATE OF FLORIDA
DEPARTMENT OF TRANSPORTATION

ROAD NO.	COUNTY	FINANCIAL PROJECT ID
400	SEMINOLE	242592-4-52-01

CROSS SECTIONS
RAMP LMB1

SHEET NO. 782

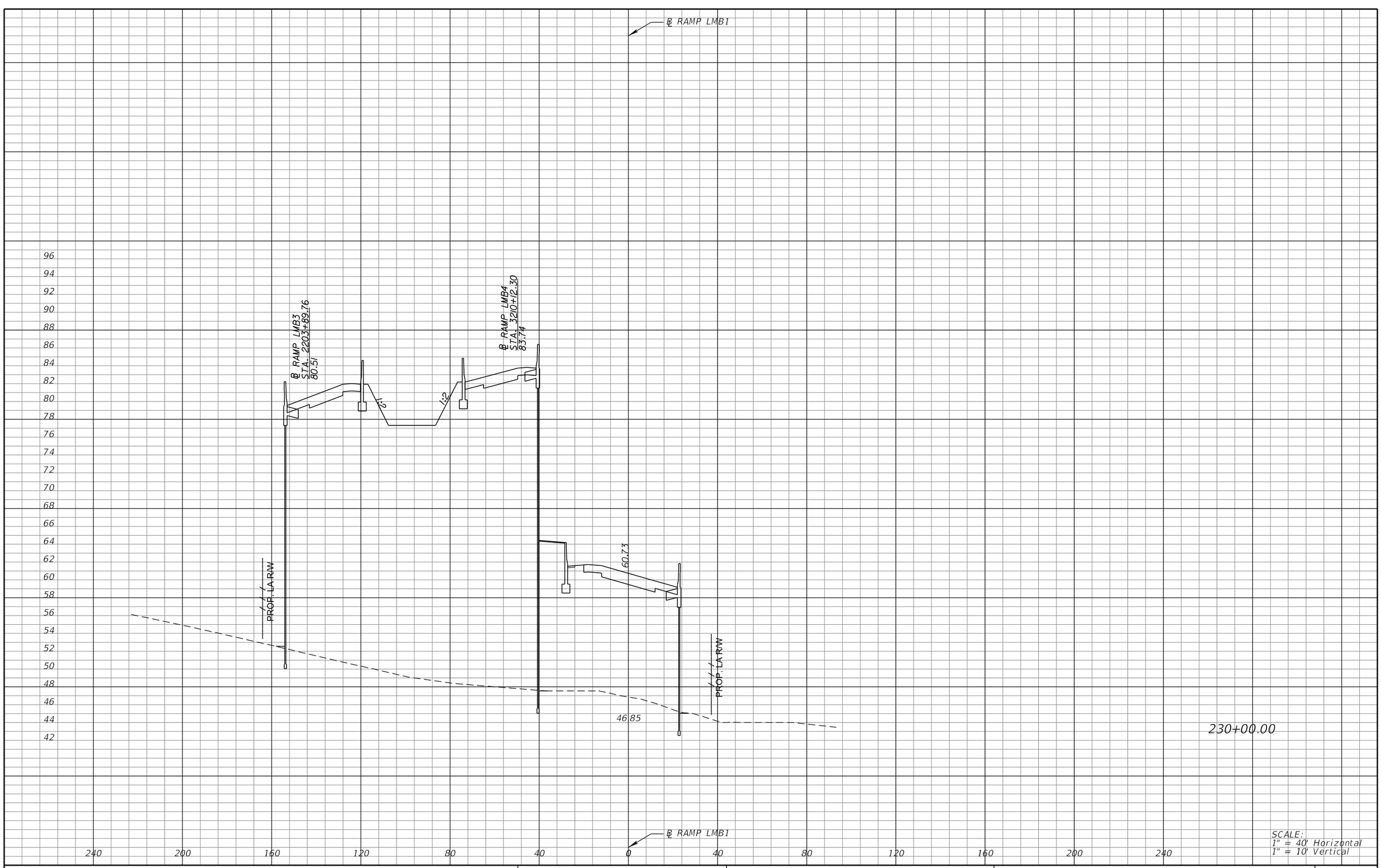

SCALE:
1" = 40' Horizontal
1" = 10' Vertical

REVISIONS			
DATE	DESCRIPTION	DATE	DESCRIPTION

MICHAEL J. QUARTETTI, P.E.
P.E. LICENSE NUMBER 45976
PARSONS BRINCKERHOFF, INC.
2202 N WEST SHORE BLVD., SUITE 300
TAMPA, FL 33607
CERTIFICATE OF AUTHORIZATION 00001462

STATE OF FLORIDA
DEPARTMENT OF TRANSPORTATION

ROAD NO.	COUNTY	FINANCIAL PROJECT ID
400	SEMINOLE	242592-4-52-01

CROSS SECTIONS
RAMP LMB1

SHEET NO. 783

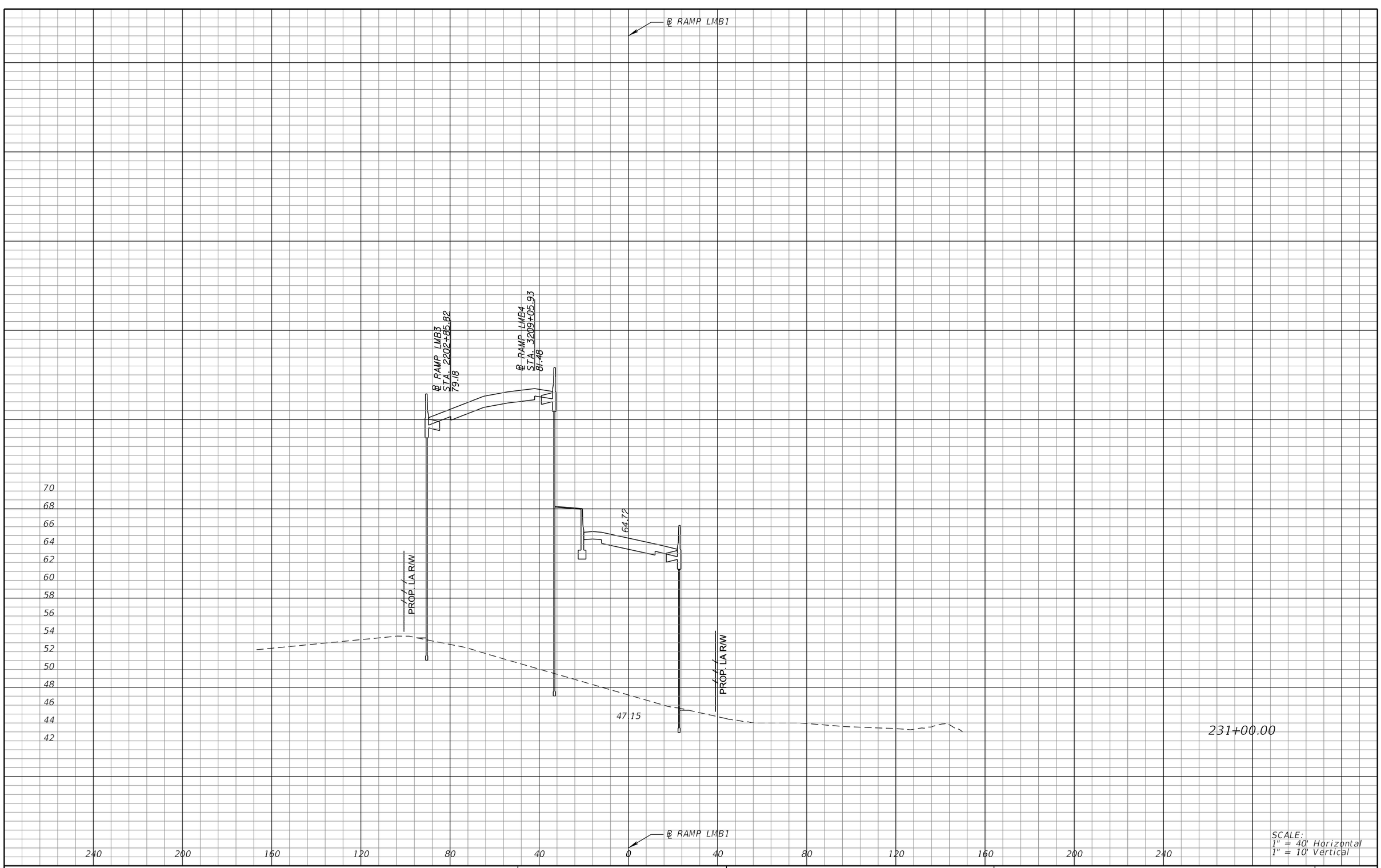

SCALE:
1" = 40' Horizontal
1" = 10' Vertical

REVISIONS			
DATE	DESCRIPTION	DATE	DESCRIPTION

MICHAEL J. QUARTETTI, P.E.
P.E. LICENSE NUMBER 45976
PARSONS BRINCKERHOFF, INC.
2202 N WEST SHORE BLVD., SUITE 300
TAMPA, FL 33607
CERTIFICATE OF AUTHORIZATION 00001462

STATE OF FLORIDA
DEPARTMENT OF TRANSPORTATION

ROAD NO.	COUNTY	FINANCIAL PROJECT ID
400	SEMINOLE	242592-4-52-01

CROSS SECTIONS
RAMP LMB1

SHEET NO.
784

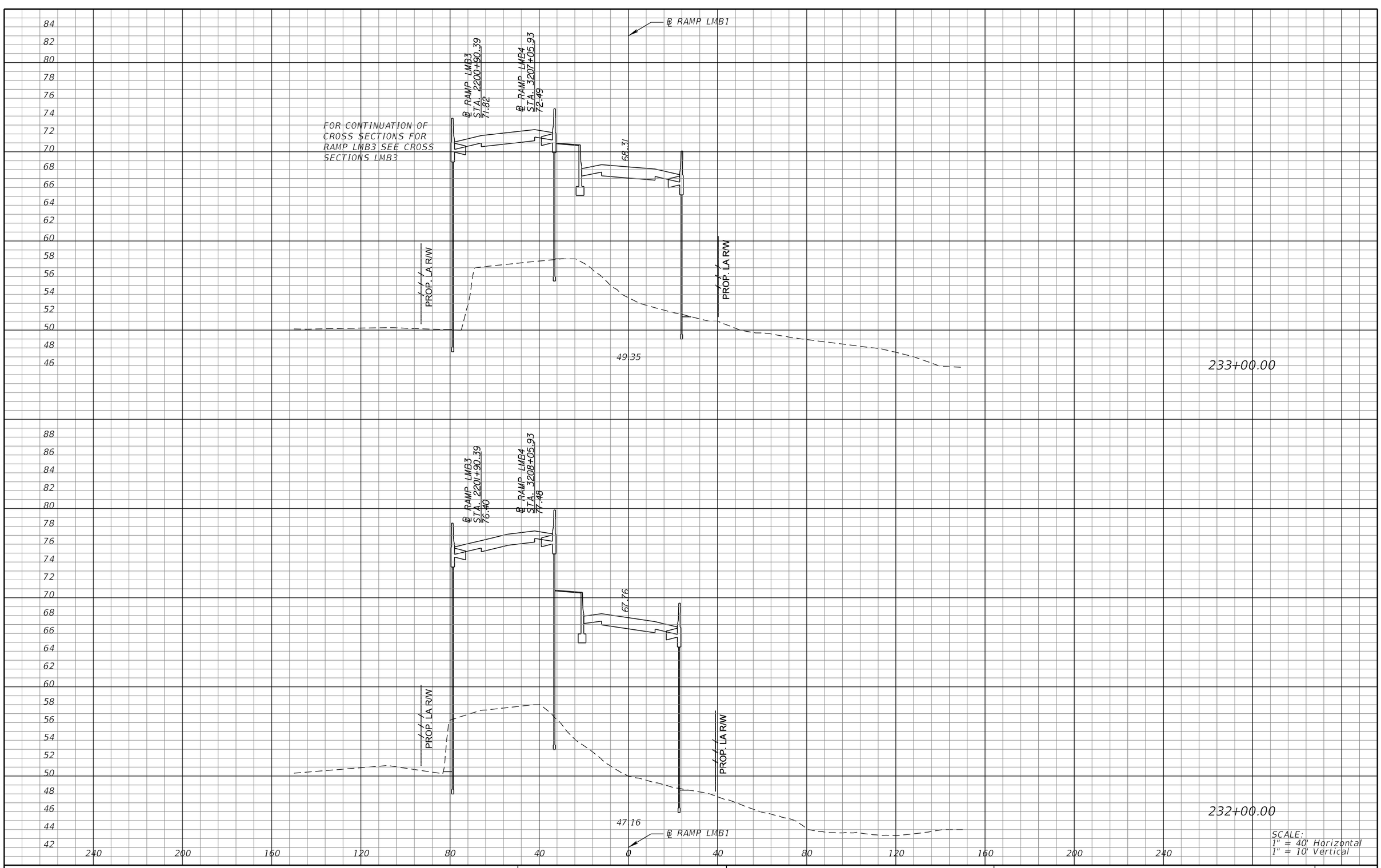

REVISIONS

DATE	DESCRIPTION	DATE	DESCRIPTION

MICHAEL J. QUARTETTI, P.E.
P.E. LICENSE NUMBER 45976
PARSONS BRINCKERHOFF, INC.
2202 N WEST SHORE BLVD., SUITE 300
TAMPA, FL 33607
CERTIFICATE OF AUTHORIZATION 00001462

STATE OF FLORIDA
DEPARTMENT OF TRANSPORTATION

ROAD NO.	COUNTY	FINANCIAL PROJECT ID
400	SEMINOLE	242592-4-52-01

CROSS SECTIONS
RAMP LMB1

SHEET NO. 785

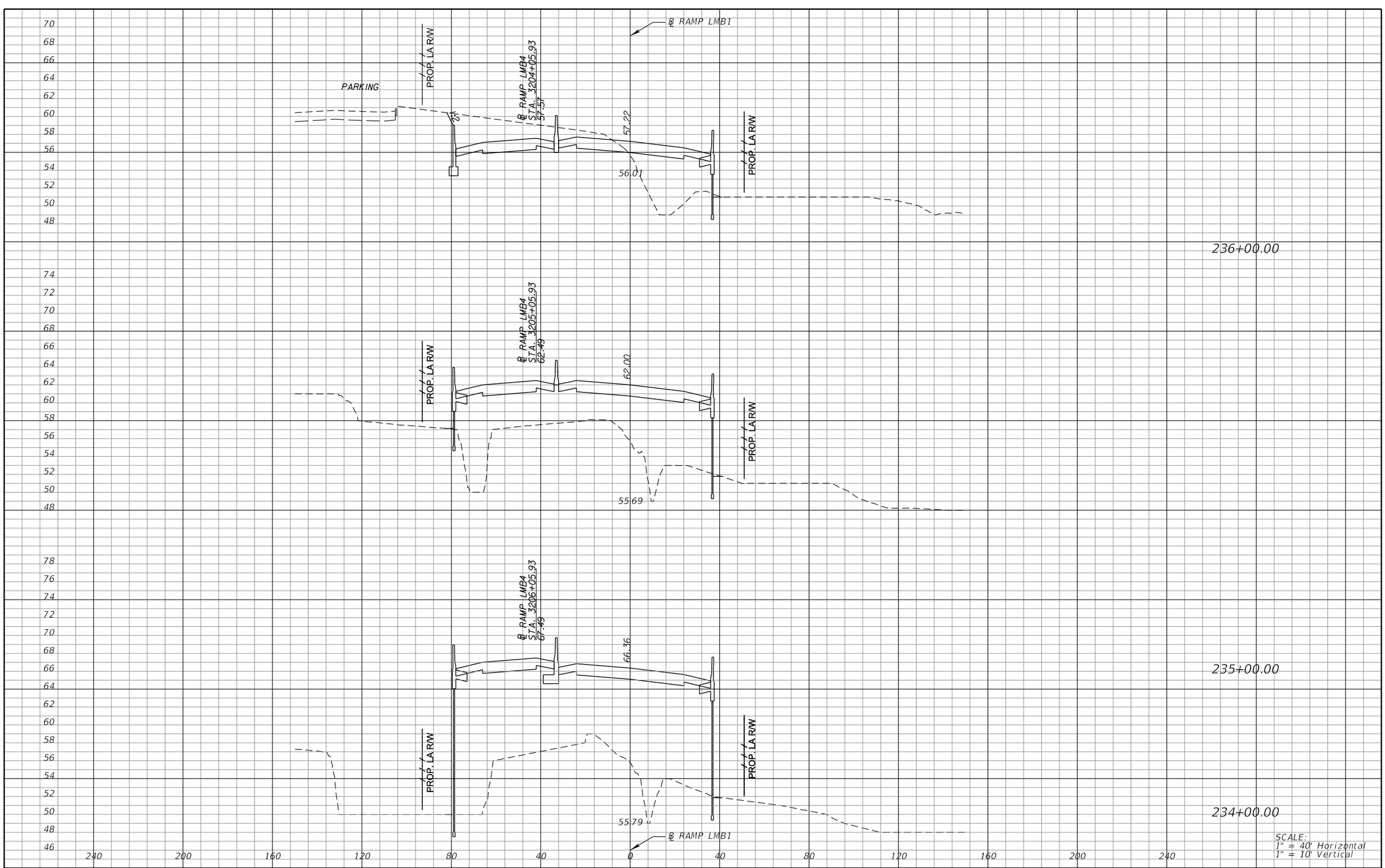

REVISIONS			
DATE	DESCRIPTION	DATE	DESCRIPTION

MICHAEL J. QUARTETTI, P.E.
P.E. LICENSE NUMBER 45976
PARSONS BRINCKERHOFF, INC.
2202 N WEST SHORE BLVD., SUITE 300
TAMPA, FL 33607
CERTIFICATE OF AUTHORIZATION 00001462

STATE OF FLORIDA
DEPARTMENT OF TRANSPORTATION

ROAD NO.	COUNTY	FINANCIAL PROJECT ID
400	SEMINOLE	242592-4-52-01

CROSS SECTIONS
RAMP LMB1

SHEET NO. 786

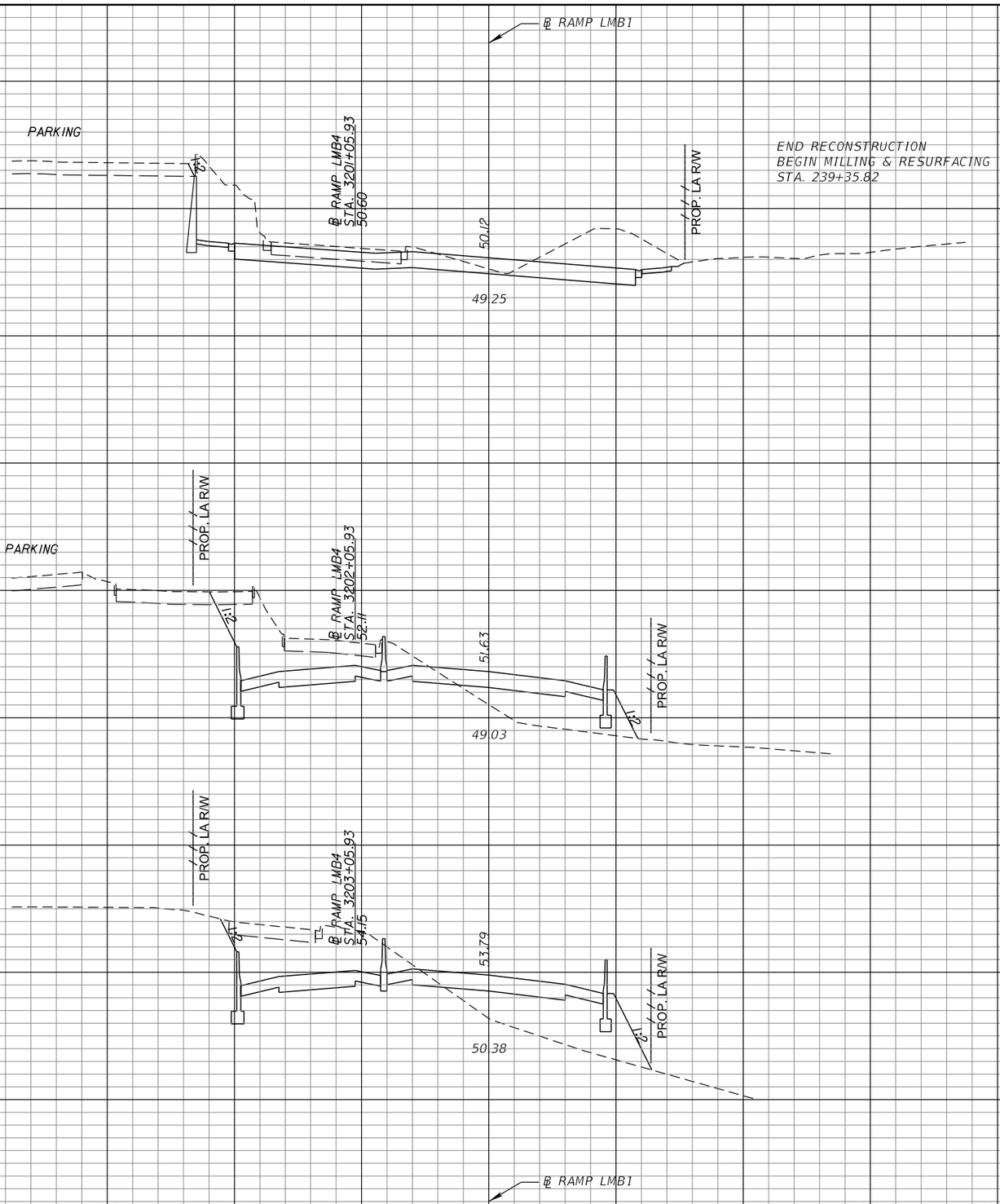

REVISIONS			
DATE	DESCRIPTION	DATE	DESCRIPTION

MICHAEL J. QUARTETTI, P.E.
P.E. LICENSE NUMBER 45976
PARSONS BRINCKERHOFF, INC.
2202 N WEST SHORE BLVD., SUITE 300
TAMPA, FL 33607
CERTIFICATE OF AUTHORIZATION 00001462

STATE OF FLORIDA
DEPARTMENT OF TRANSPORTATION

ROAD NO.	COUNTY	FINANCIAL PROJECT ID
400	SEMINOLE	242592-4-52-01

CROSS SECTIONS
RAMP LMB1

SHEET NO. 787

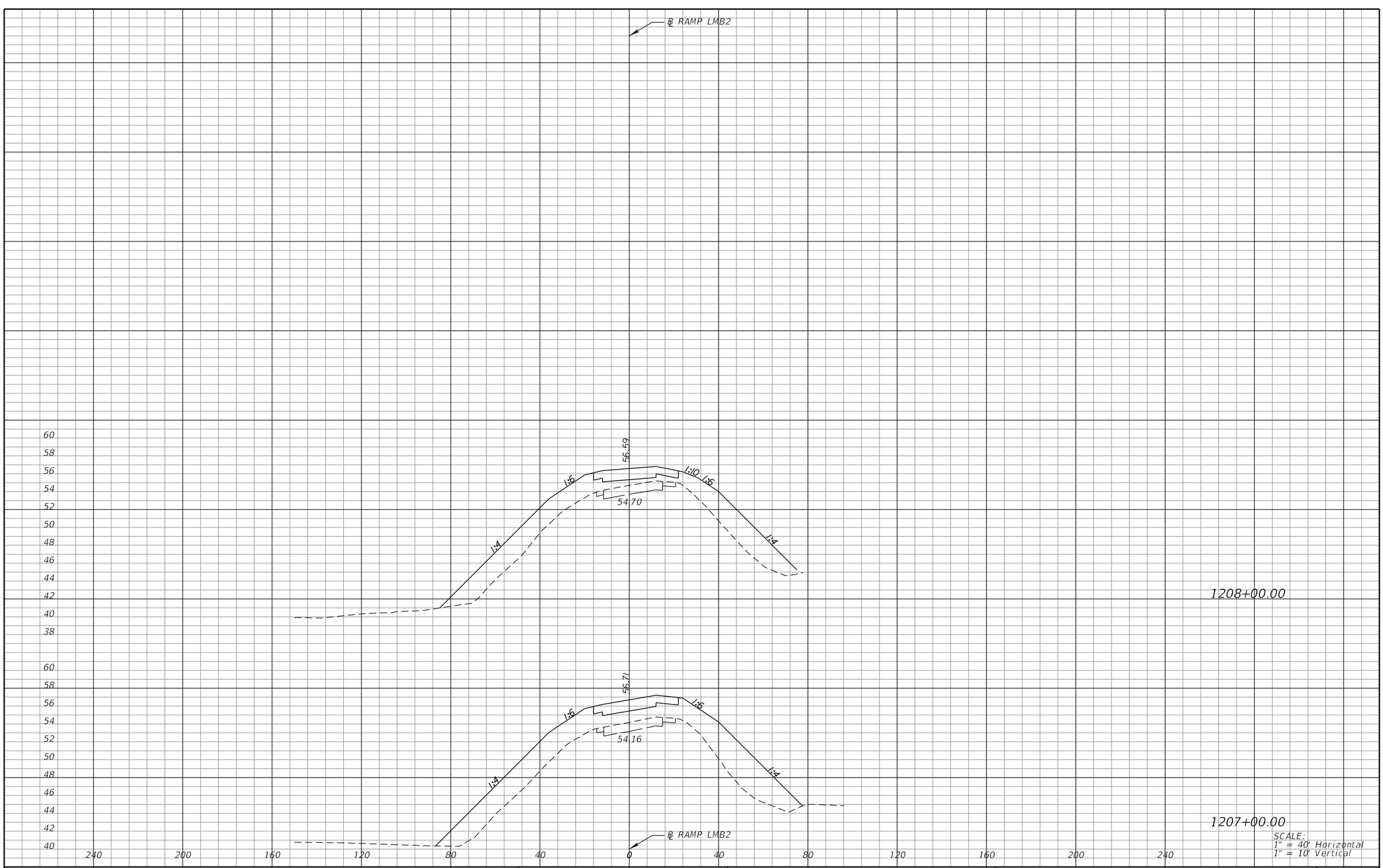

SCALE:
1" = 40' Horizontal
1" = 10' Vertical

REVISIONS			
DATE	DESCRIPTION	DATE	DESCRIPTION

MICHAEL J. QUARTETTI, P.E.
P.E. LICENSE NUMBER 45976
PARSONS BRINCKERHOFF, INC.
2202 N WEST SHORE BLVD., SUITE 300
TAMPA, FL 33607
CERTIFICATE OF AUTHORIZATION 00001462

STATE OF FLORIDA
DEPARTMENT OF TRANSPORTATION

ROAD NO.	COUNTY	FINANCIAL PROJECT ID
400	SEMINOLE	242592-4-52-01

CROSS SECTIONS
RAMP LMB2

SHEET NO.
788

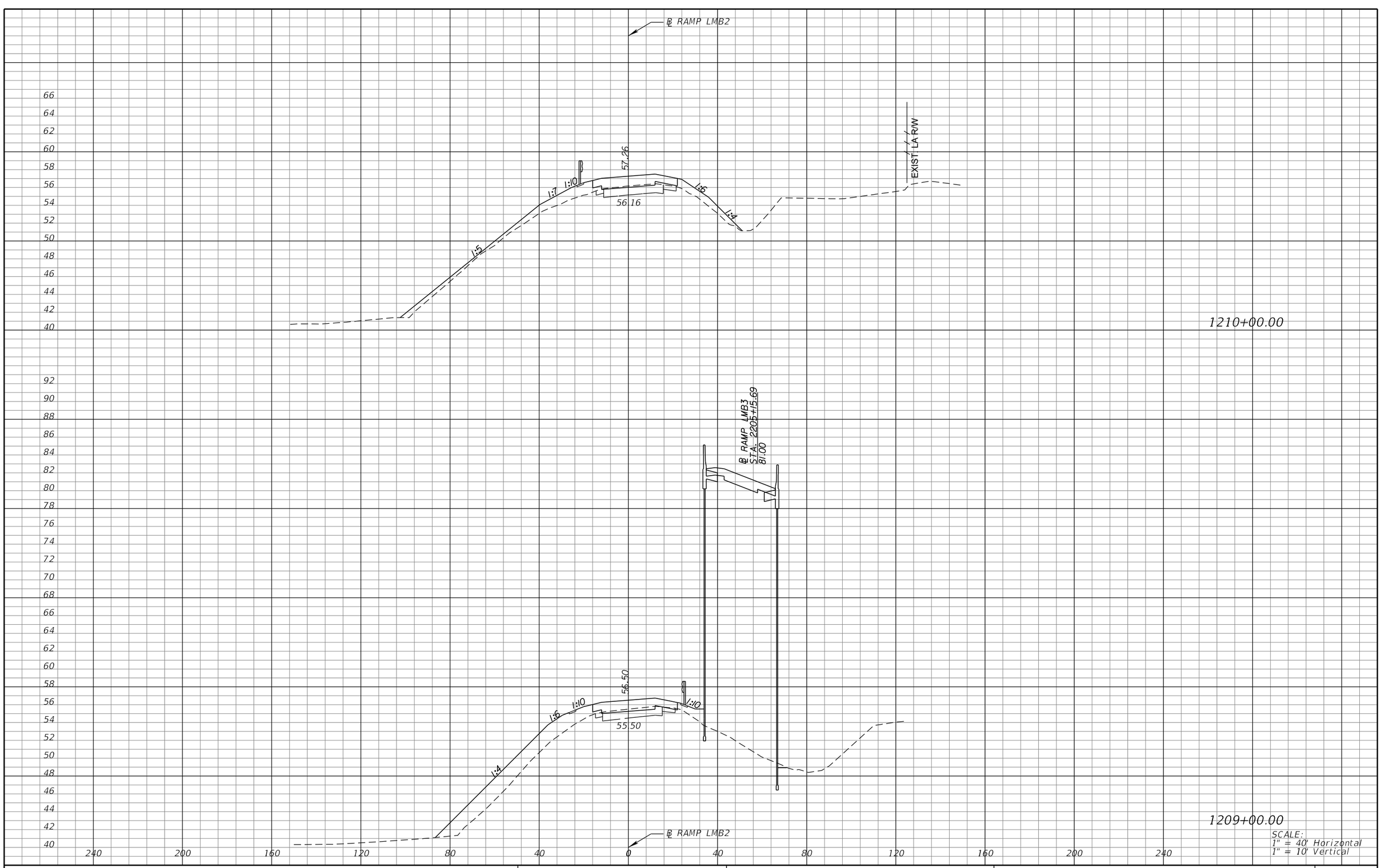

REVISIONS			
DATE	DESCRIPTION	DATE	DESCRIPTION

MICHAEL J. QUARTETTI, P.E.
P.E. LICENSE NUMBER 45976
PARSONS BRINCKERHOFF, INC.
2202 N WEST SHORE BLVD., SUITE 300
TAMPA, FL 33607
CERTIFICATE OF AUTHORIZATION 00001462

STATE OF FLORIDA
DEPARTMENT OF TRANSPORTATION

ROAD NO.	COUNTY	FINANCIAL PROJECT ID
400	SEMINOLE	242592-4-52-01

CROSS SECTIONS
RAMP LMB2

SHEET NO. 789

SCALE:
1" = 40' Horizontal
1" = 10' Vertical

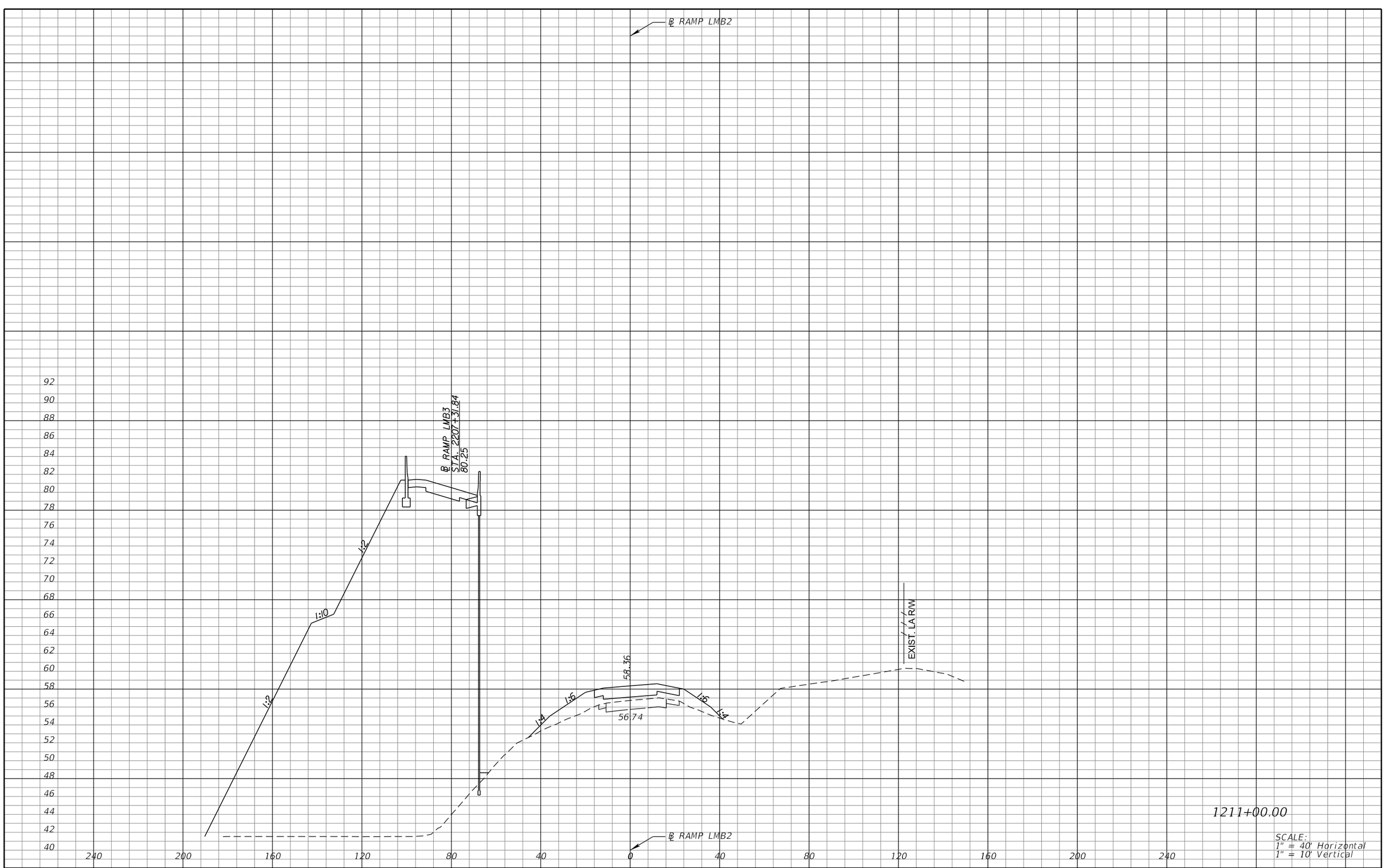

REVISIONS			
DATE	DESCRIPTION	DATE	DESCRIPTION

MICHAEL J. QUARTETTI, P.E.
P.E. LICENSE NUMBER 45976
PARSONS BRINCKERHOFF, INC.
2202 N WEST SHORE BLVD., SUITE 300
TAMPA, FL 33607
CERTIFICATE OF AUTHORIZATION 00001462

STATE OF FLORIDA
DEPARTMENT OF TRANSPORTATION

ROAD NO.	COUNTY	FINANCIAL PROJECT ID
400	SEMINOLE	242592-4-52-01

CROSS SECTIONS
RAMP LMB2

SHEET NO. 790

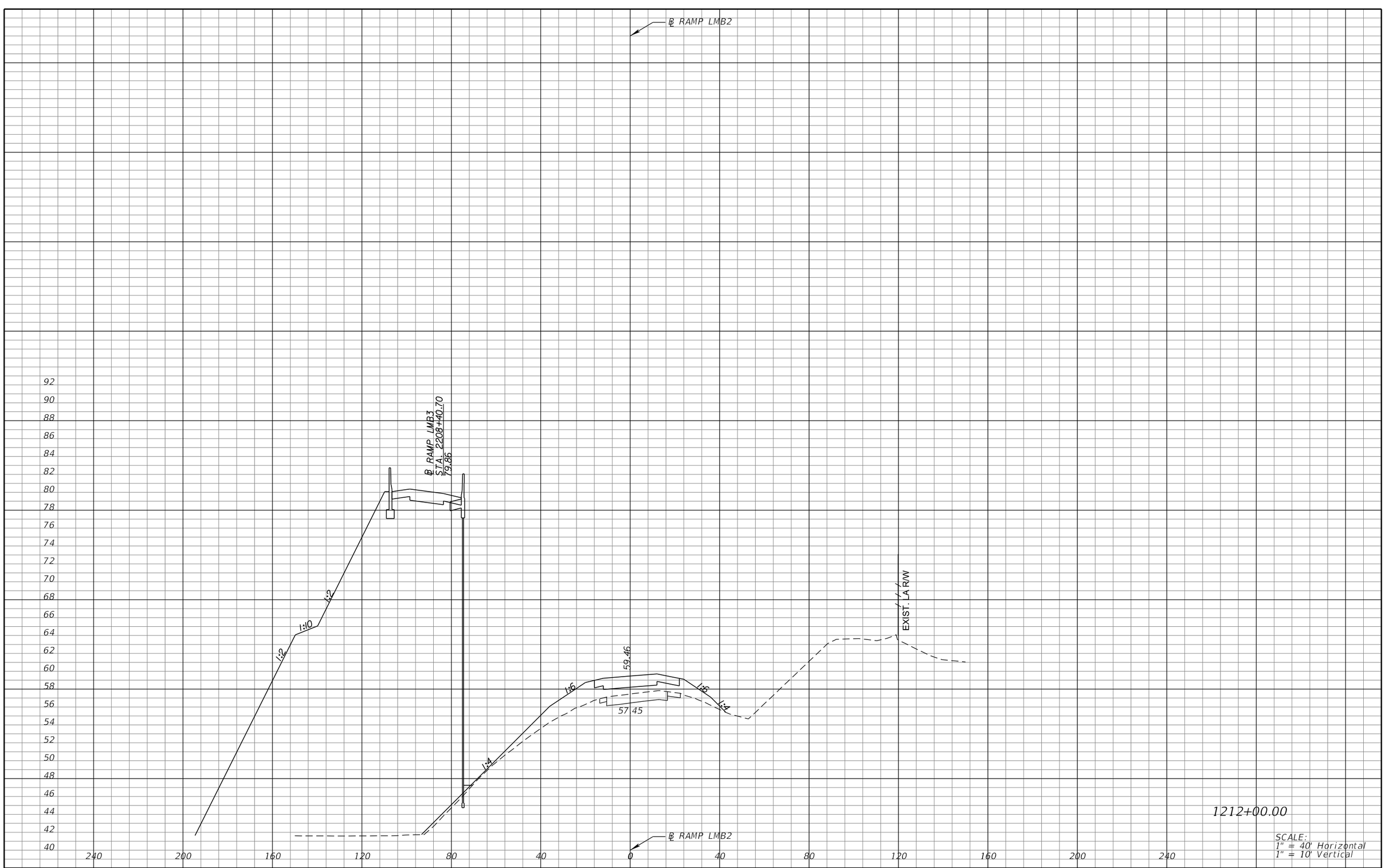

1212+00.00

SCALE:
1" = 40' Horizontal
1" = 10' Vertical

REVISIONS			
DATE	DESCRIPTION	DATE	DESCRIPTION

MICHAEL J. QUARTETTI, P.E.
P.E. LICENSE NUMBER 45976
PARSONS BRINCKERHOFF, INC.
2202 N WEST SHORE BLVD., SUITE 300
TAMPA, FL 33607
CERTIFICATE OF AUTHORIZATION 00001462

STATE OF FLORIDA
DEPARTMENT OF TRANSPORTATION

ROAD NO.	COUNTY	FINANCIAL PROJECT ID
400	SEMINOLE	242592-4-52-01

CROSS SECTIONS
RAMP LMB2

SHEET NO. 791

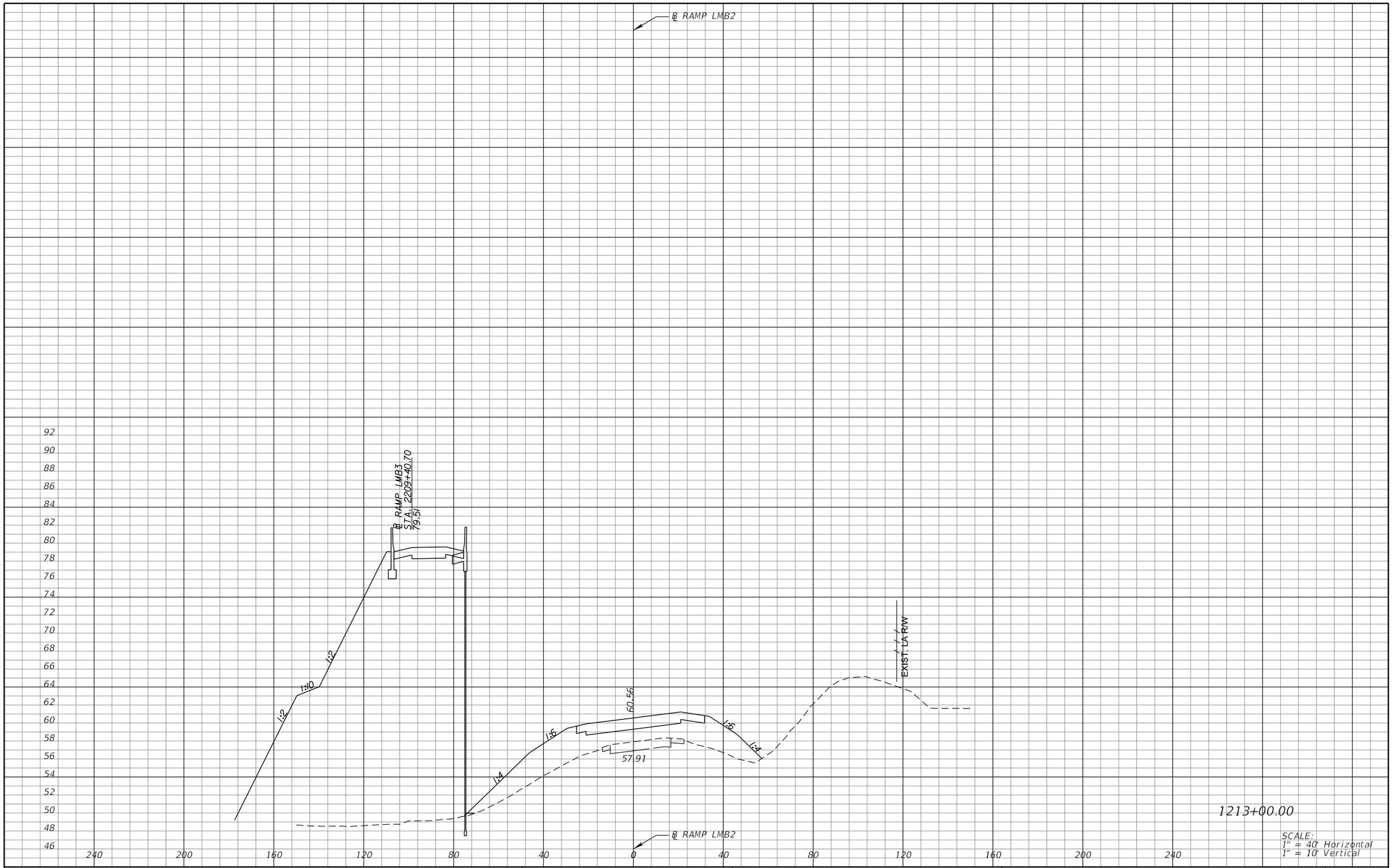

REVISIONS			
DATE	DESCRIPTION	DATE	DESCRIPTION

MICHAEL J. QUARTETTI, P.E.
P.E. LICENSE NUMBER 45976
PARSONS BRINCKERHOFF, INC.
2202 N WEST SHORE BLVD., SUITE 300
TAMPA, FL 33607
CERTIFICATE OF AUTHORIZATION 00001462

STATE OF FLORIDA
DEPARTMENT OF TRANSPORTATION

ROAD NO.	COUNTY	FINANCIAL PROJECT ID
400	SEMINOLE	242592-4-52-01

CROSS SECTIONS
RAMP LMB2

SHEET NO. 792

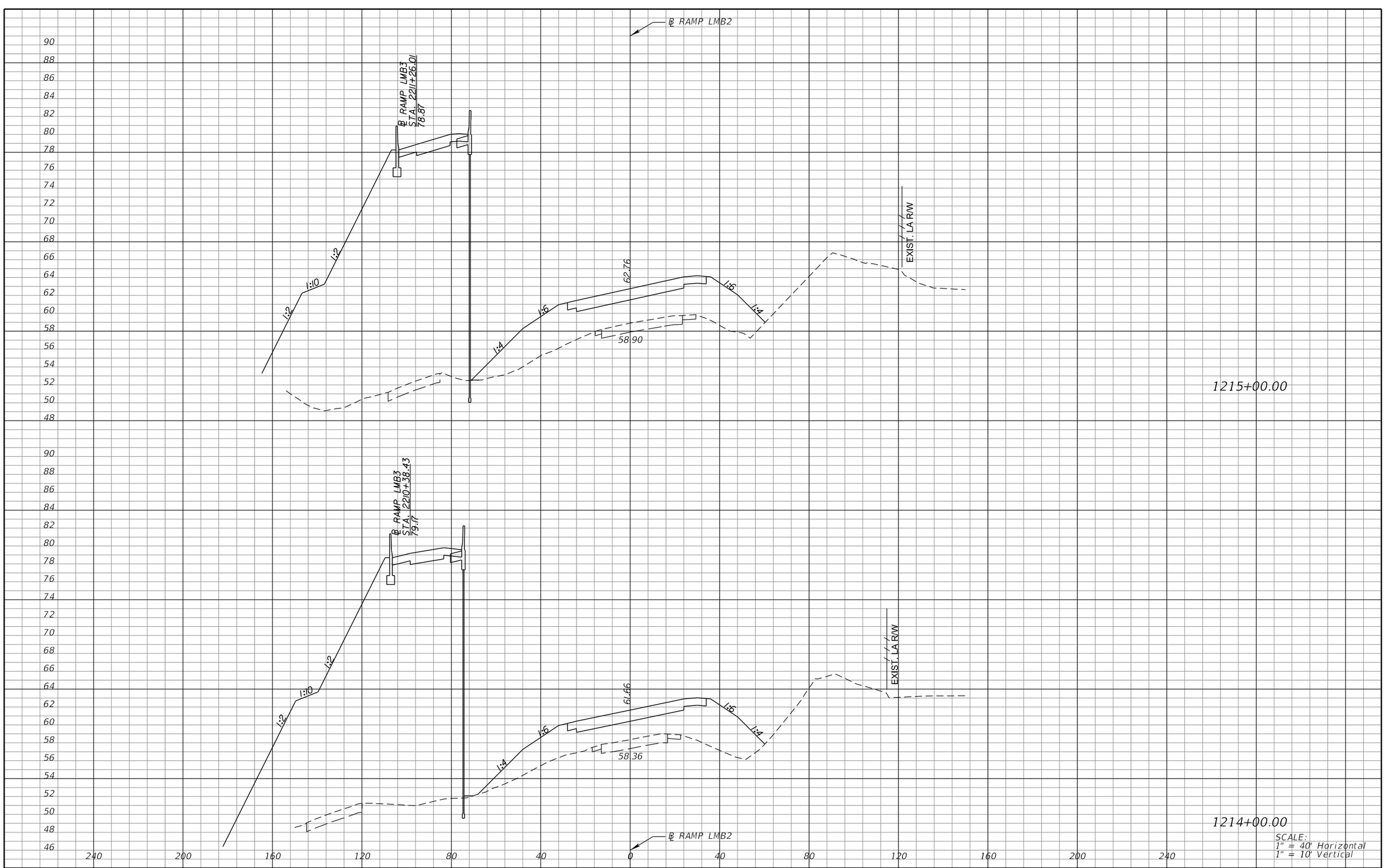

SCALE:
1" = 40' Horizontal
1" = 10' Vertical

REVISIONS			
DATE	DESCRIPTION	DATE	DESCRIPTION

MICHAEL J. QUARTETTI, P.E.
P.E. LICENSE NUMBER 45976
PARSONS BRINCKERHOFF, INC.
2202 N WEST SHORE BLVD., SUITE 300
TAMPA, FL 33607
CERTIFICATE OF AUTHORIZATION 00001462

STATE OF FLORIDA
DEPARTMENT OF TRANSPORTATION

ROAD NO.	COUNTY	FINANCIAL PROJECT ID
400	SEMINOLE	242592-4-52-01

CROSS SECTIONS
RAMP LMB2

SHEET NO. 793

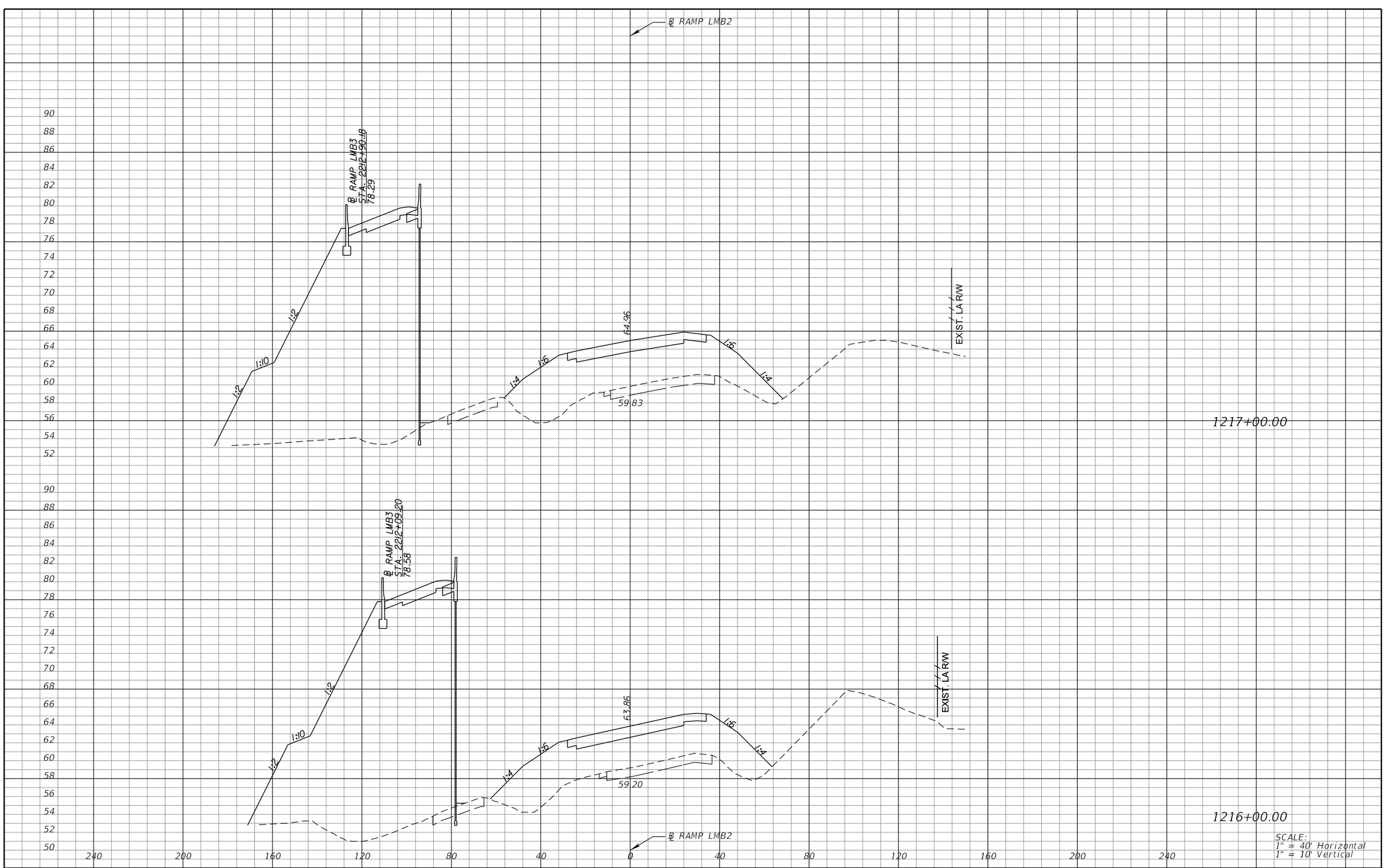

SCALE:
1" = 40' Horizontal
1" = 10' Vertical

REVISIONS			
DATE	DESCRIPTION	DATE	DESCRIPTION

MICHAEL J. QUARTETTI, P.E.
P.E. LICENSE NUMBER 45976
PARSONS BRINCKERHOFF, INC.
2202 N WEST SHORE BLVD., SUITE 300
TAMPA, FL 33607
CERTIFICATE OF AUTHORIZATION 00001462

STATE OF FLORIDA
DEPARTMENT OF TRANSPORTATION

ROAD NO.	COUNTY	FINANCIAL PROJECT ID
400	SEMINOLE	242592-4-52-01

CROSS SECTIONS
RAMP LMB2

SHEET NO. 794

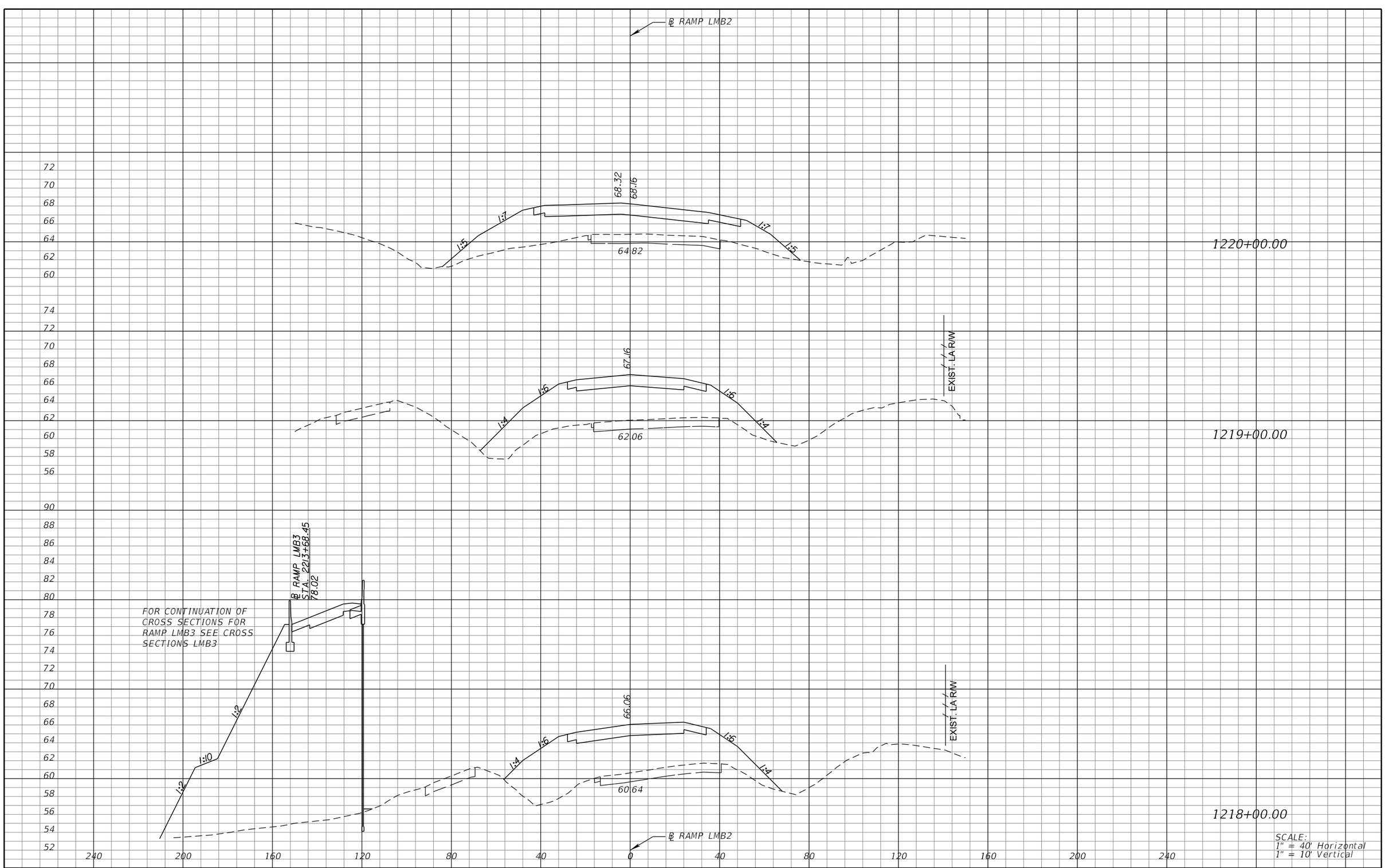

SCALE:
1" = 40' Horizontal
1" = 10' Vertical

REVISIONS			
DATE	DESCRIPTION	DATE	DESCRIPTION

MICHAEL J. QUARTETTI, P.E.
P.E. LICENSE NUMBER 45976
PARSONS BRINCKERHOFF, INC.
2202 N WEST SHORE BLVD., SUITE 300
TAMPA, FL 33607
CERTIFICATE OF AUTHORIZATION 00001462

STATE OF FLORIDA
DEPARTMENT OF TRANSPORTATION

ROAD NO.	COUNTY	FINANCIAL PROJECT ID
400	SEMINOLE	242592-4-52-01

CROSS SECTIONS
RAMP LMB2

SHEET NO. 795

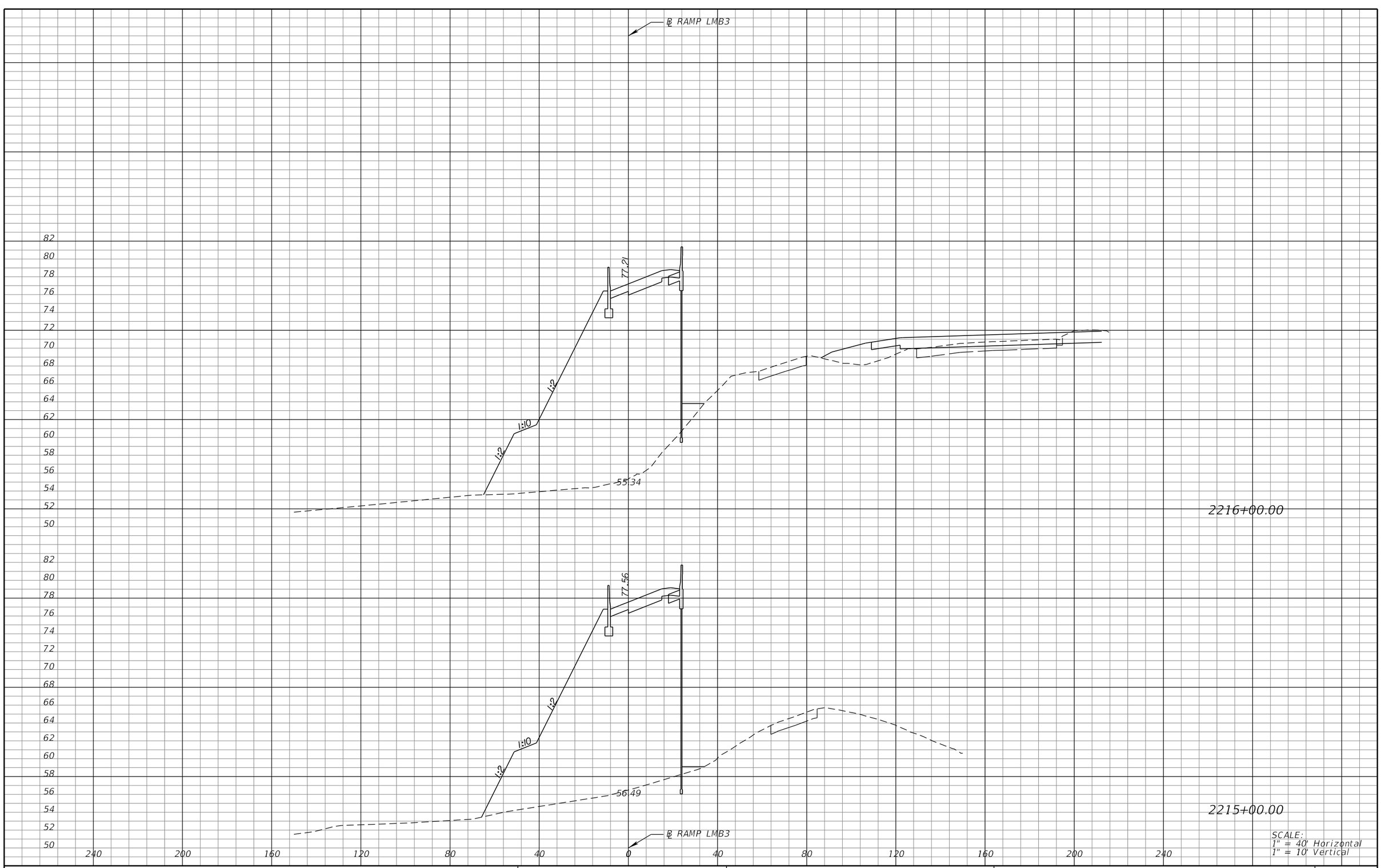

REVISIONS			
DATE	DESCRIPTION	DATE	DESCRIPTION

MICHAEL J. QUARTETTI, P.E.
P.E. LICENSE NUMBER 45976
PARSONS BRINCKERHOFF, INC.
2202 N WEST SHORE BLVD., SUITE 300
TAMPA, FL 33607
CERTIFICATE OF AUTHORIZATION 00001462

STATE OF FLORIDA
DEPARTMENT OF TRANSPORTATION

ROAD NO.	COUNTY	FINANCIAL PROJECT ID
400	SEMINOLE	242592-4-52-01

CROSS SECTIONS
RAMP LMB3

SHEET NO. 796

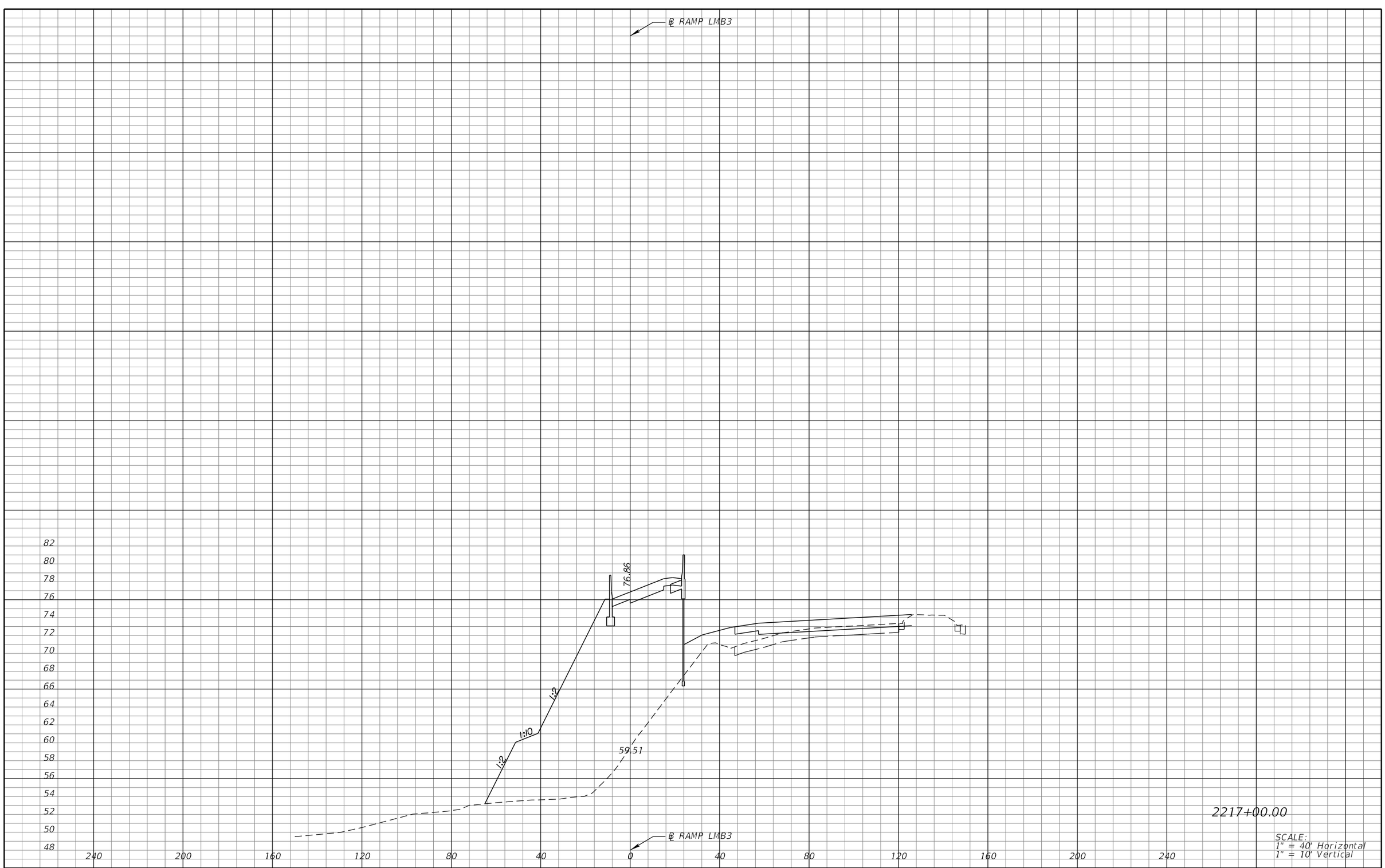

REVISIONS			
DATE	DESCRIPTION	DATE	DESCRIPTION

MICHAEL J. QUARTETTI, P.E.
P.E. LICENSE NUMBER 45976
PARSONS BRINCKERHOFF, INC.
2202 N WEST SHORE BLVD., SUITE 300
TAMPA, FL 33607
CERTIFICATE OF AUTHORIZATION 00001462

STATE OF FLORIDA
DEPARTMENT OF TRANSPORTATION

ROAD NO.	COUNTY	FINANCIAL PROJECT ID
400	SEMINOLE	242592-4-52-01

CROSS SECTIONS
RAMP LMB3

SHEET NO. 797

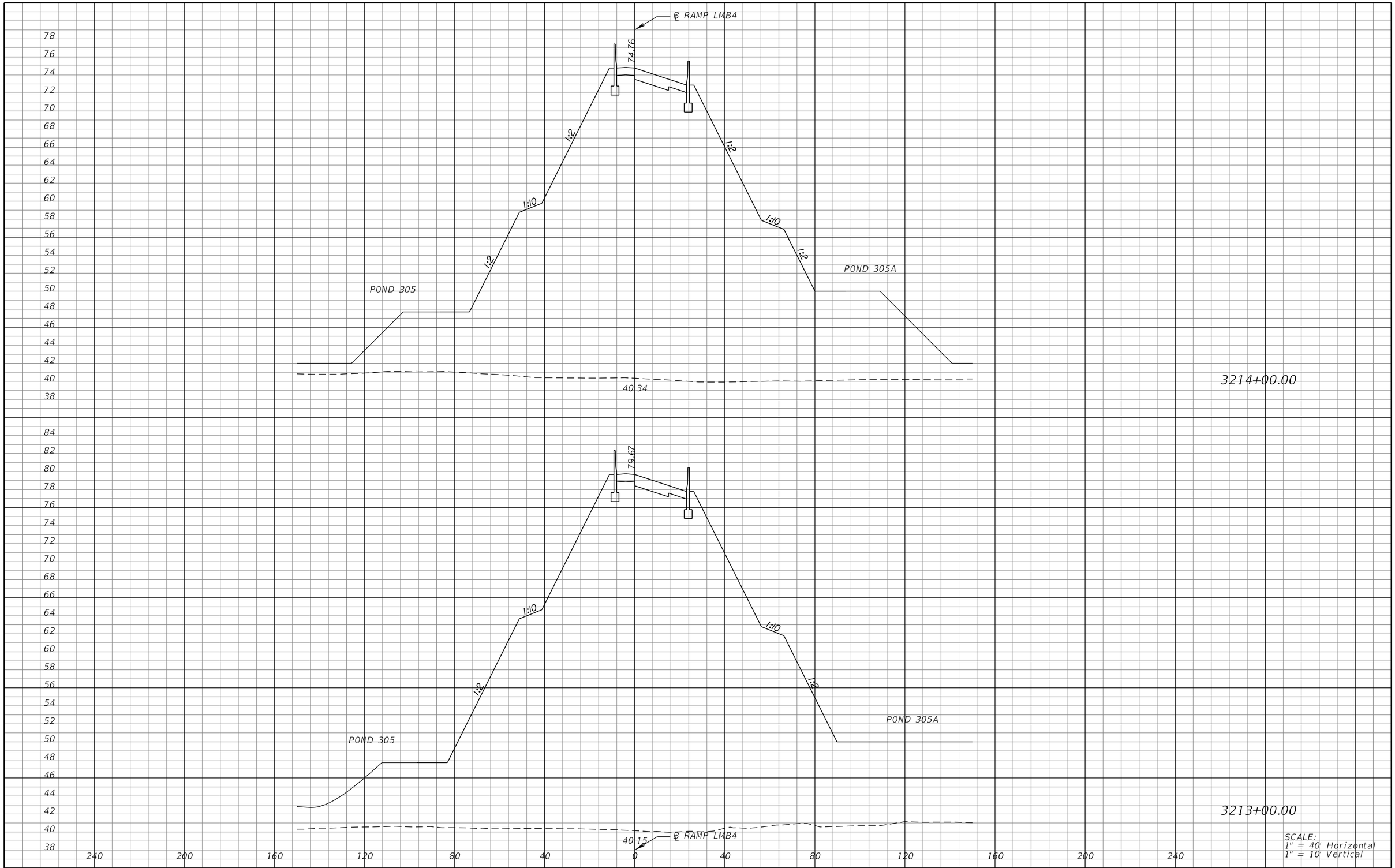

REVISIONS			
DATE	DESCRIPTION	DATE	DESCRIPTION

MICHAEL J. QUARTETTI, P.E.
P.E. LICENSE NUMBER 45976
PARSONS BRINCKERHOFF, INC.
2202 N WEST SHORE BLVD., SUITE 300
TAMPA, FL 33607
CERTIFICATE OF AUTHORIZATION 00001462

STATE OF FLORIDA
DEPARTMENT OF TRANSPORTATION

ROAD NO.	COUNTY	FINANCIAL PROJECT ID
400	SEMINOLE	242592-4-52-01

CROSS SECTIONS
RAMP LMB4

SHEET NO. 798

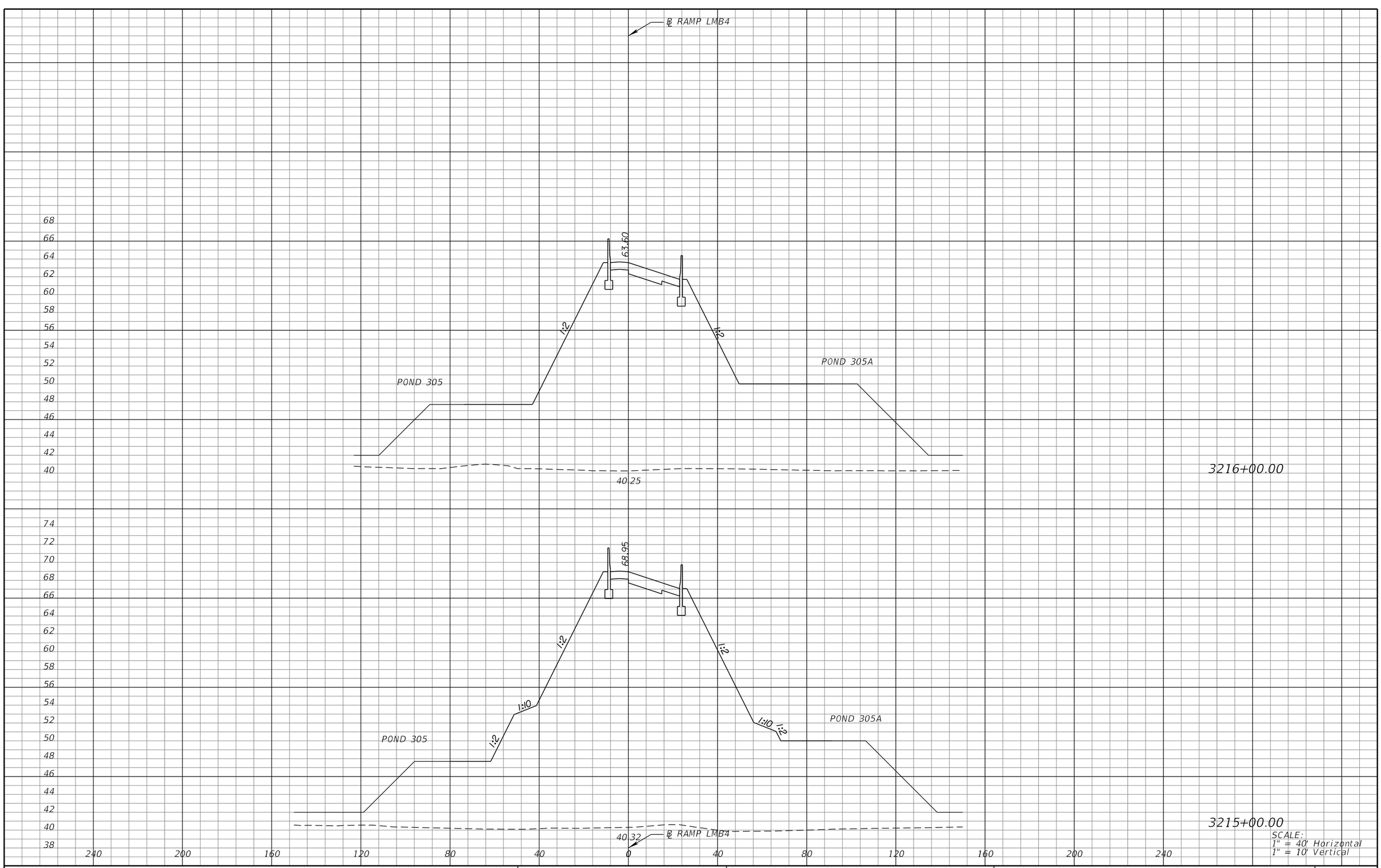

REVISIONS			
DATE	DESCRIPTION	DATE	DESCRIPTION

MICHAEL J. QUARTETTI, P.E.
P.E. LICENSE NUMBER 45976
PARSONS BRINCKERHOFF, INC.
2202 N WEST SHORE BLVD., SUITE 300
TAMPA, FL 33607
CERTIFICATE OF AUTHORIZATION 00001462

STATE OF FLORIDA
DEPARTMENT OF TRANSPORTATION

ROAD NO.	COUNTY	FINANCIAL PROJECT ID
400	SEMINOLE	242592-4-52-01

CROSS SECTIONS
RAMP LMB4

SHEET NO. 799

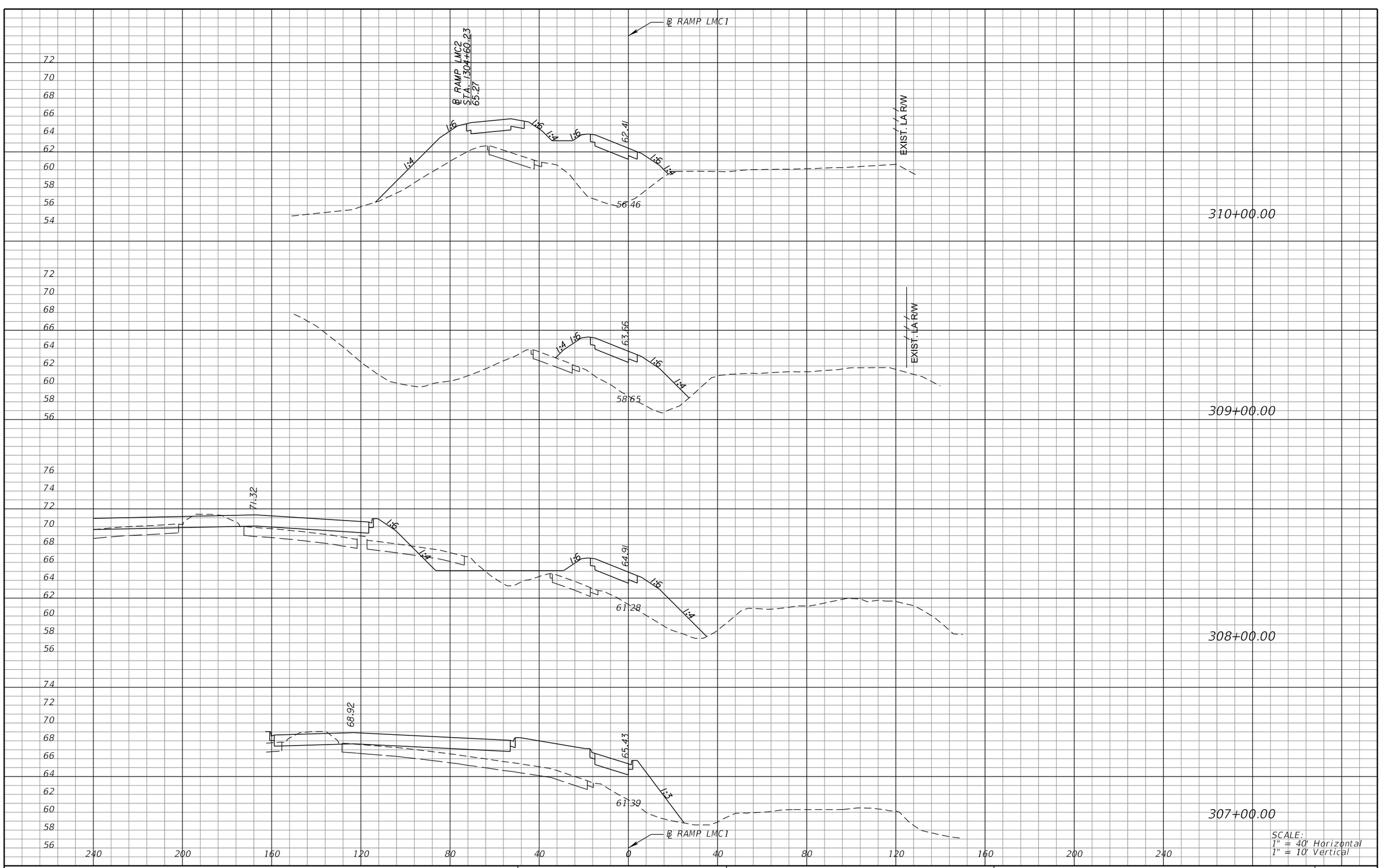

REVISIONS			
DATE	DESCRIPTION	DATE	DESCRIPTION

MICHAEL J. QUARTETTI, P.E.
P.E. LICENSE NUMBER 45976
PARSONS BRINCKERHOFF, INC.
2202 N WEST SHORE BLVD., SUITE 300
TAMPA, FL 33607
CERTIFICATE OF AUTHORIZATION 00001462

STATE OF FLORIDA
DEPARTMENT OF TRANSPORTATION

ROAD NO.	COUNTY	FINANCIAL PROJECT ID
400	SEMINOLE	242592-4-52-01

CROSS SECTIONS
RAMP LMC1

SHEET NO. 800

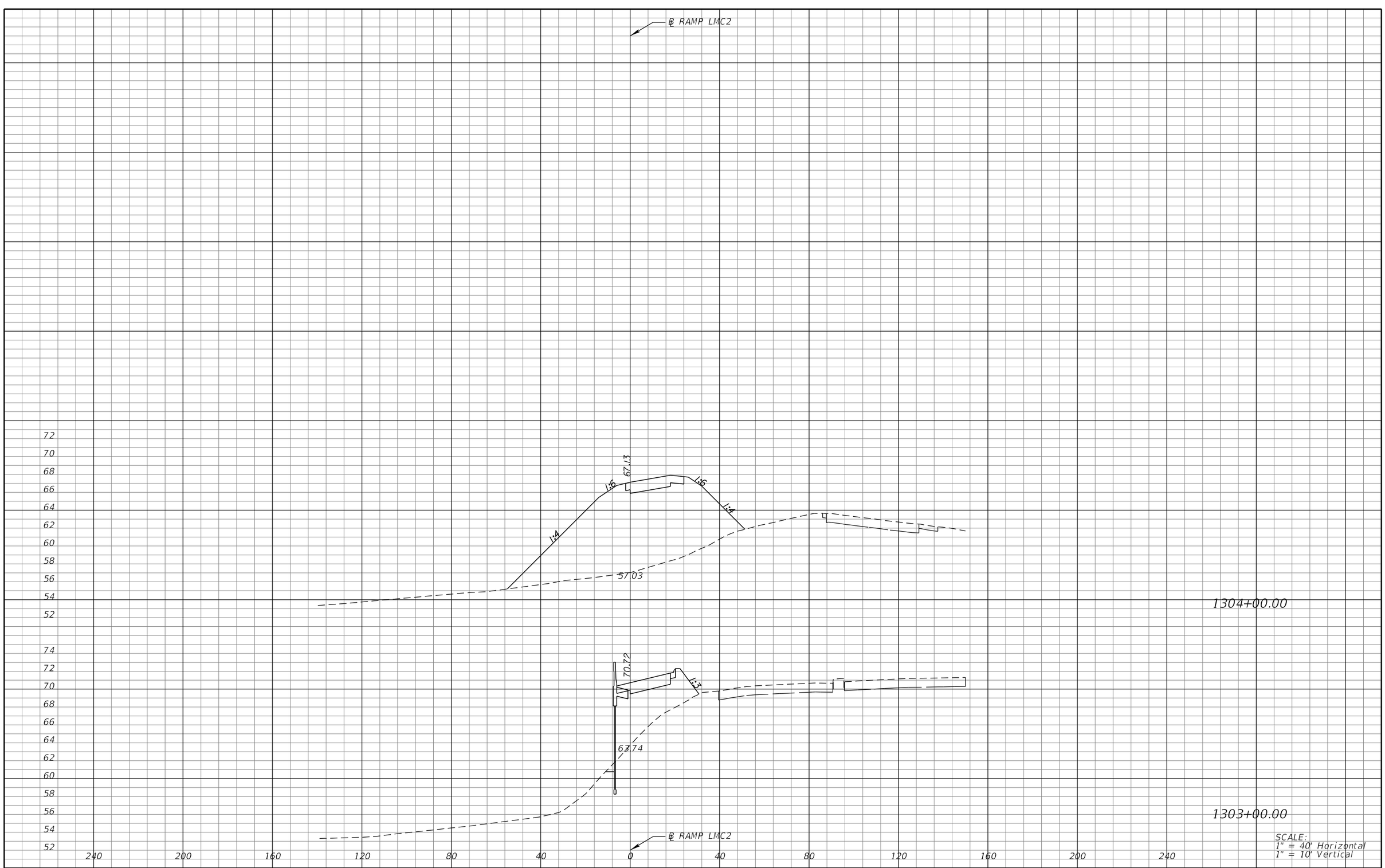

SCALE:
1" = 40' Horizontal
1" = 10' Vertical

REVISIONS			
DATE	DESCRIPTION	DATE	DESCRIPTION

MICHAEL J. QUARTETTI, P.E.
P.E. LICENSE NUMBER 45976
PARSONS BRINCKERHOFF, INC.
2202 N WEST SHORE BLVD., SUITE 300
TAMPA, FL 33607
CERTIFICATE OF AUTHORIZATION 00001462

STATE OF FLORIDA
DEPARTMENT OF TRANSPORTATION

ROAD NO.	COUNTY	FINANCIAL PROJECT ID
400	SEMINOLE	242592-4-52-01

CROSS SECTIONS
RAMP LMC2

SHEET NO. 801

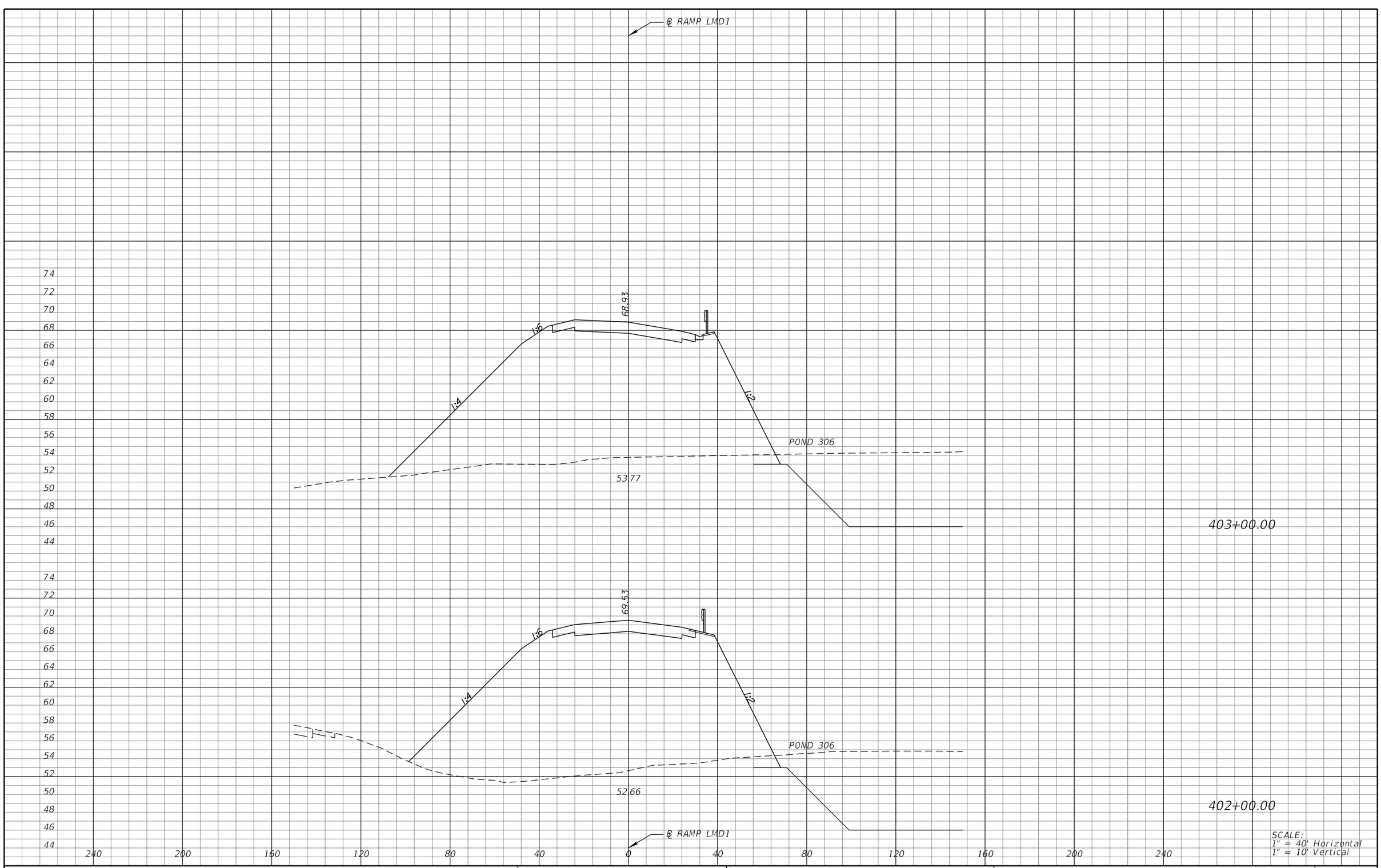

REVISIONS			
DATE	DESCRIPTION	DATE	DESCRIPTION

MICHAEL J. QUARTETTI, P.E.
P.E. LICENSE NUMBER 45976
PARSONS BRINCKERHOFF, INC.
2202 N WEST SHORE BLVD., SUITE 300
TAMPA, FL 33607
CERTIFICATE OF AUTHORIZATION 00001462

STATE OF FLORIDA
DEPARTMENT OF TRANSPORTATION

ROAD NO.	COUNTY	FINANCIAL PROJECT ID
400	SEMINOLE	242592-4-52-01

CROSS SECTIONS
RAMP LMD1

SHEET NO. 802

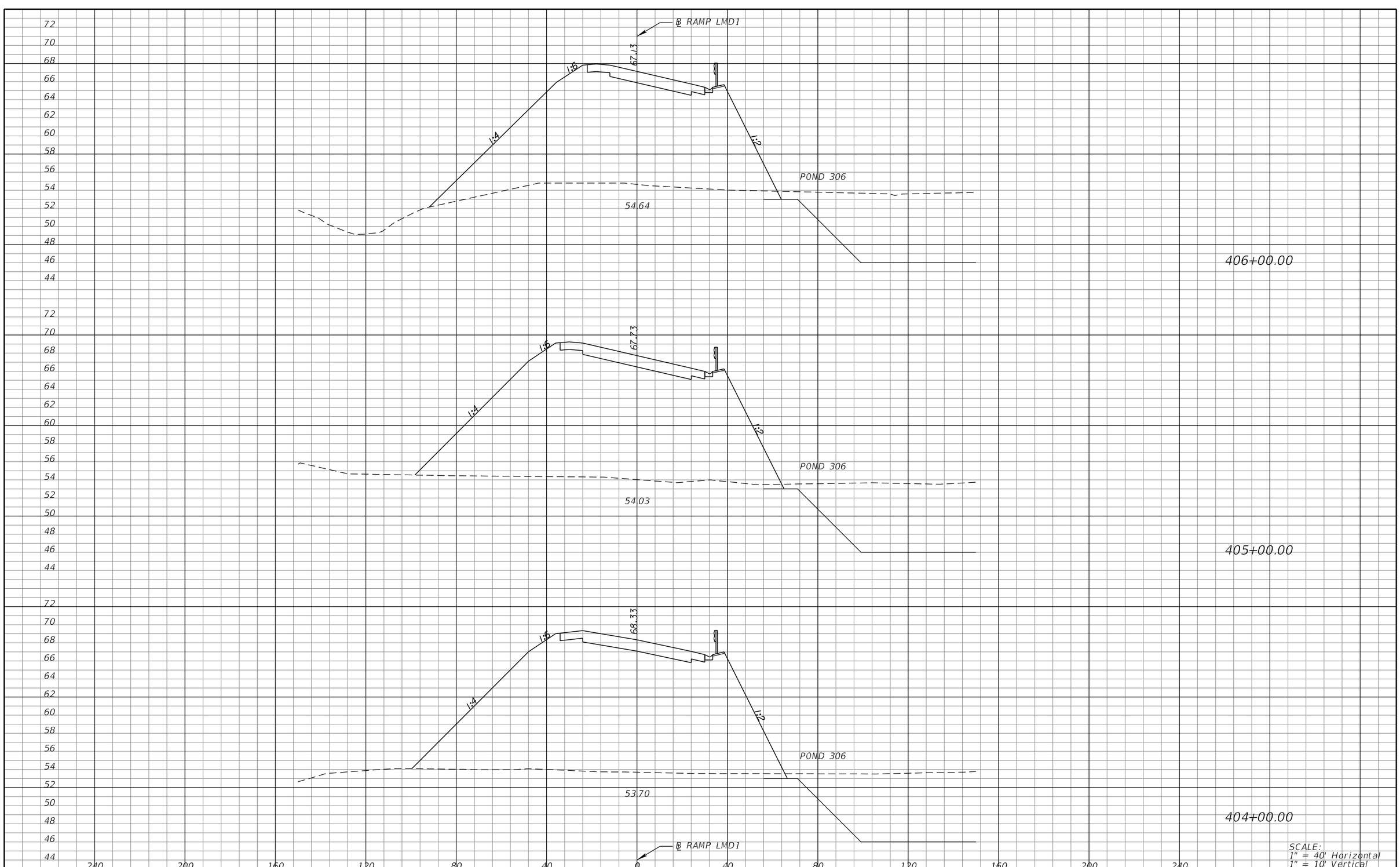

REVISIONS			
DATE	DESCRIPTION	DATE	DESCRIPTION

MICHAEL J. QUARTETTI, P.E.
P.E. LICENSE NUMBER 45976
PARSONS BRINCKERHOFF, INC.
2202 N WEST SHORE BLVD., SUITE 300
TAMPA, FL 33607
CERTIFICATE OF AUTHORIZATION 00001462

STATE OF FLORIDA
DEPARTMENT OF TRANSPORTATION

ROAD NO.	COUNTY	FINANCIAL PROJECT ID
400	SEMINOLE	242592-4-52-01

CROSS SECTIONS
RAMP LMD1

SHEET NO. 803

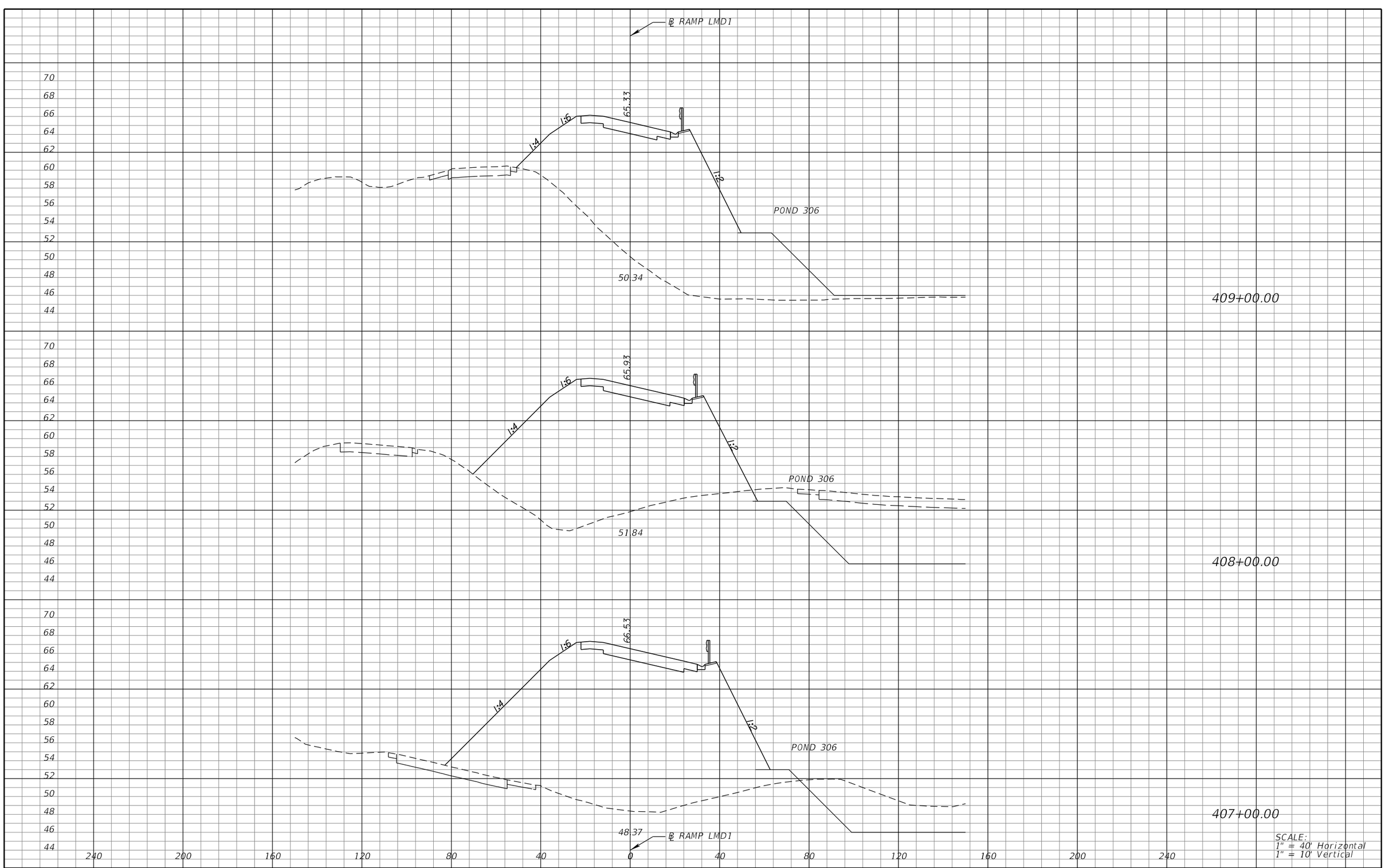

SCALE:
1" = 40' Horizontal
1" = 10' Vertical

REVISIONS			
DATE	DESCRIPTION	DATE	DESCRIPTION

MICHAEL J. QUARTETTI, P.E.
P.E. LICENSE NUMBER 45976
PARSONS BRINCKERHOFF, INC.
2202 N WEST SHORE BLVD., SUITE 300
TAMPA, FL 33607
CERTIFICATE OF AUTHORIZATION 00001462

STATE OF FLORIDA
DEPARTMENT OF TRANSPORTATION

ROAD NO.	COUNTY	FINANCIAL PROJECT ID
400	SEMINOLE	242592-4-52-01

CROSS SECTIONS
RAMP LMD1

SHEET NO. 804

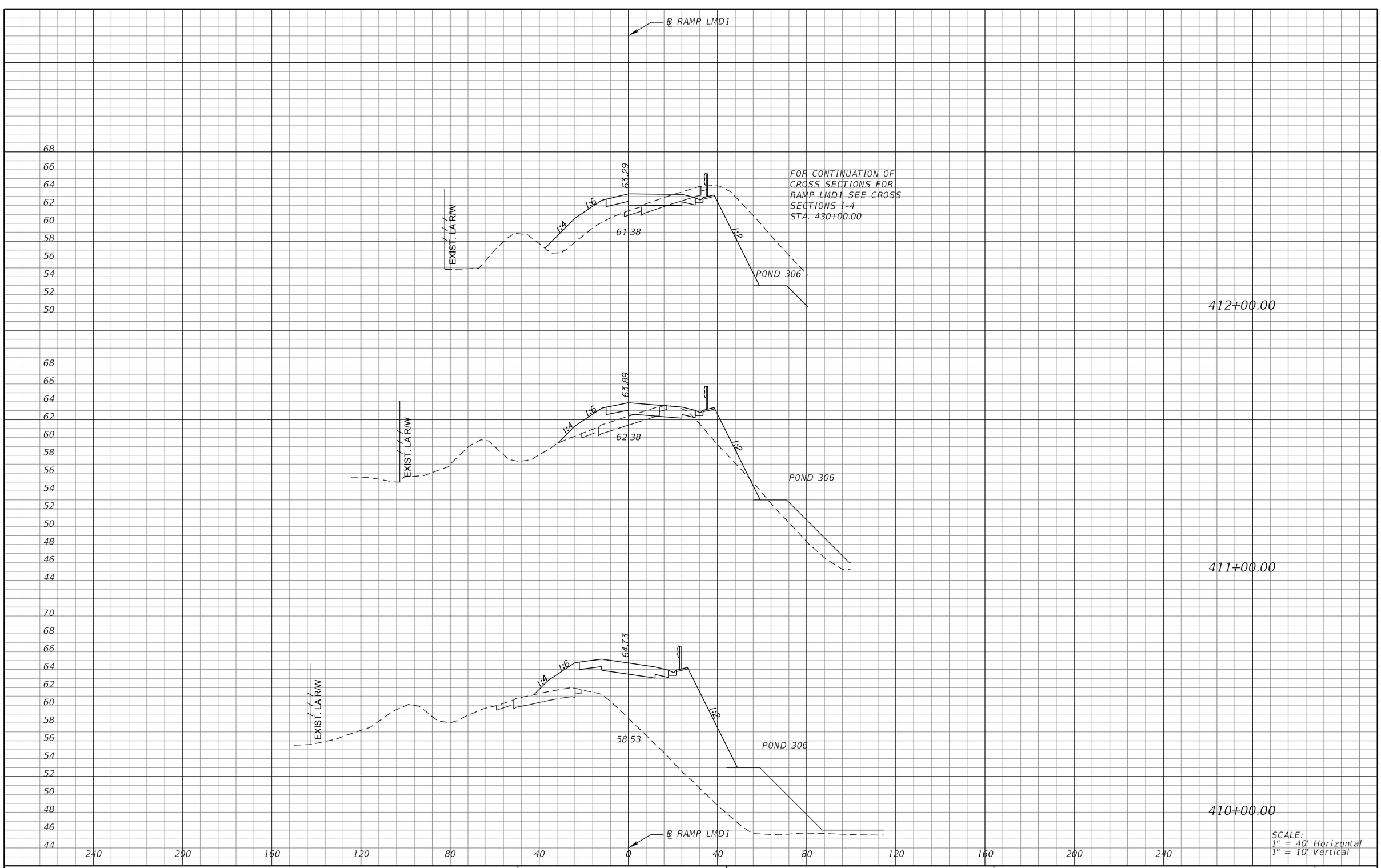

REVISIONS

DATE	DESCRIPTION	DATE	DESCRIPTION

MICHAEL J. QUARTETTI, P.E.
P.E. LICENSE NUMBER 45976
PARSONS BRINCKERHOFF, INC.
2202 N WEST SHORE BLVD., SUITE 300
TAMPA, FL 33607
CERTIFICATE OF AUTHORIZATION 00001462

STATE OF FLORIDA
DEPARTMENT OF TRANSPORTATION

ROAD NO.	COUNTY	FINANCIAL PROJECT ID
400	SEMINOLE	242592-4-52-01

CROSS SECTIONS RAMP LMD1

SHEET NO. 805

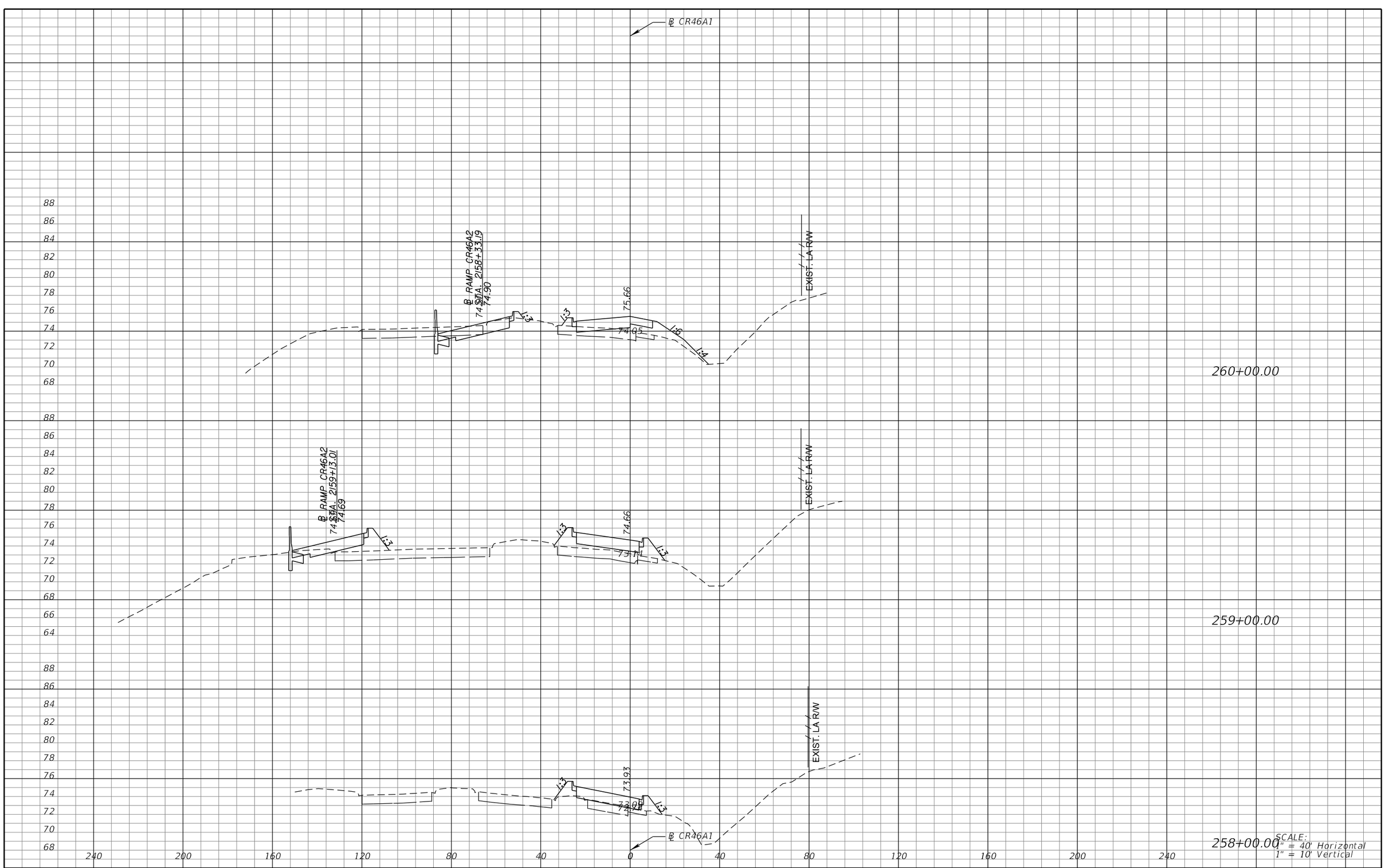

SCALE:
1" = 40' Horizontal
1" = 10' Vertical

REVISIONS			
DATE	DESCRIPTION	DATE	DESCRIPTION

MICHAEL J. QUARTETTI, P.E.
P.E. LICENSE NUMBER 45976
PARSONS BRINCKERHOFF, INC.
2202 N WEST SHORE BLVD., SUITE 300
TAMPA, FL 33607
CERTIFICATE OF AUTHORIZATION 00001462

STATE OF FLORIDA
DEPARTMENT OF TRANSPORTATION

ROAD NO.	COUNTY	FINANCIAL PROJECT ID
400	SEMINOLE	242592-4-52-01

CROSS SECTIONS
RAMP CR46A1

SHEET NO.
806

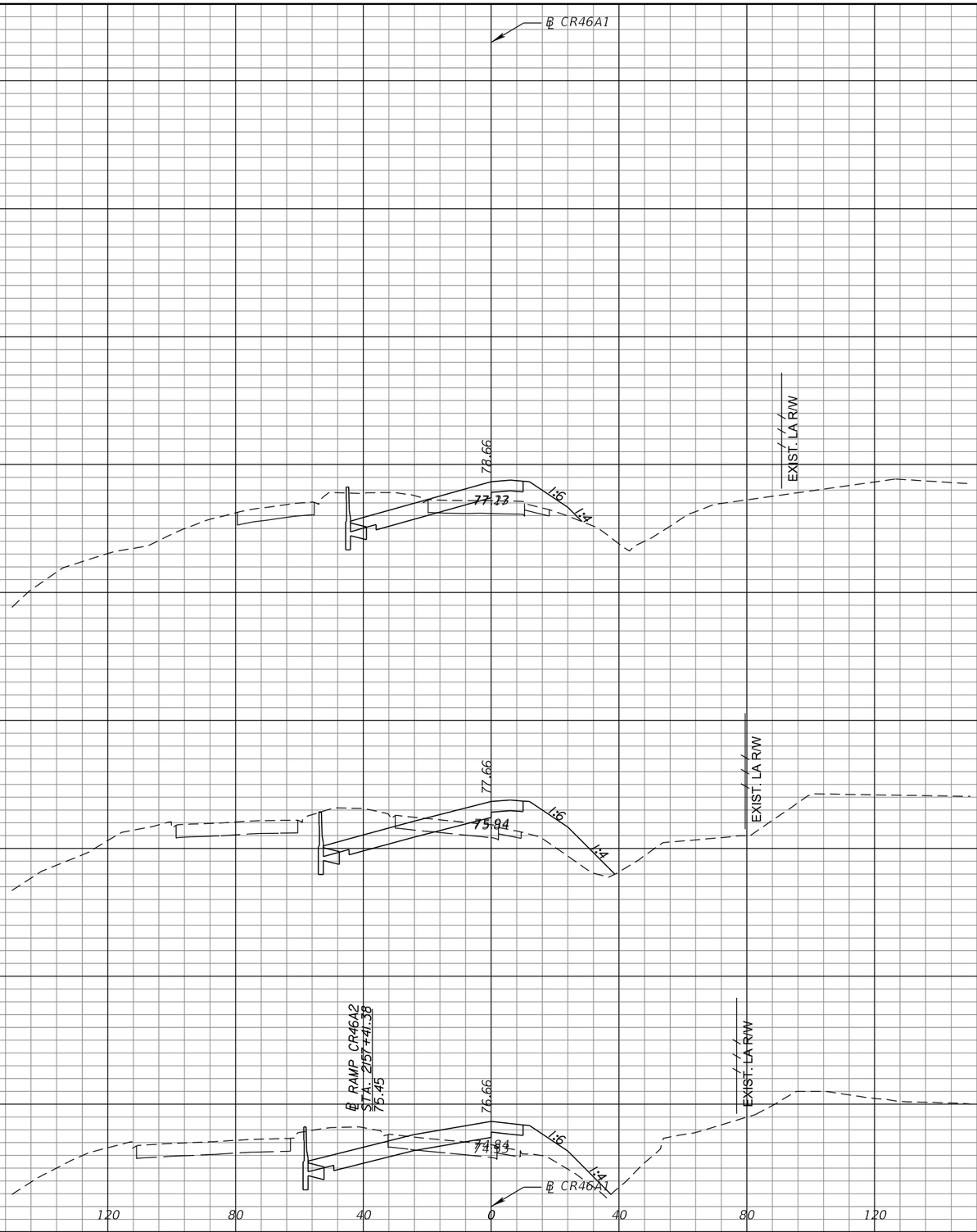

SCALE:
1" = 40' Horizontal
1" = 10' Vertical

REVISIONS			
DATE	DESCRIPTION	DATE	DESCRIPTION

MICHAEL J. QUARTETTI, P.E.
P.E. LICENSE NUMBER 45976
PARSONS BRINCKERHOFF, INC.
2202 N WEST SHORE BLVD., SUITE 300
TAMPA, FL 33607
CERTIFICATE OF AUTHORIZATION 00001462

STATE OF FLORIDA
DEPARTMENT OF TRANSPORTATION

ROAD NO.	COUNTY	FINANCIAL PROJECT ID
400	SEMINOLE	242592-4-52-01

CROSS SECTIONS
RAMP CR46A1

SHEET NO.
807

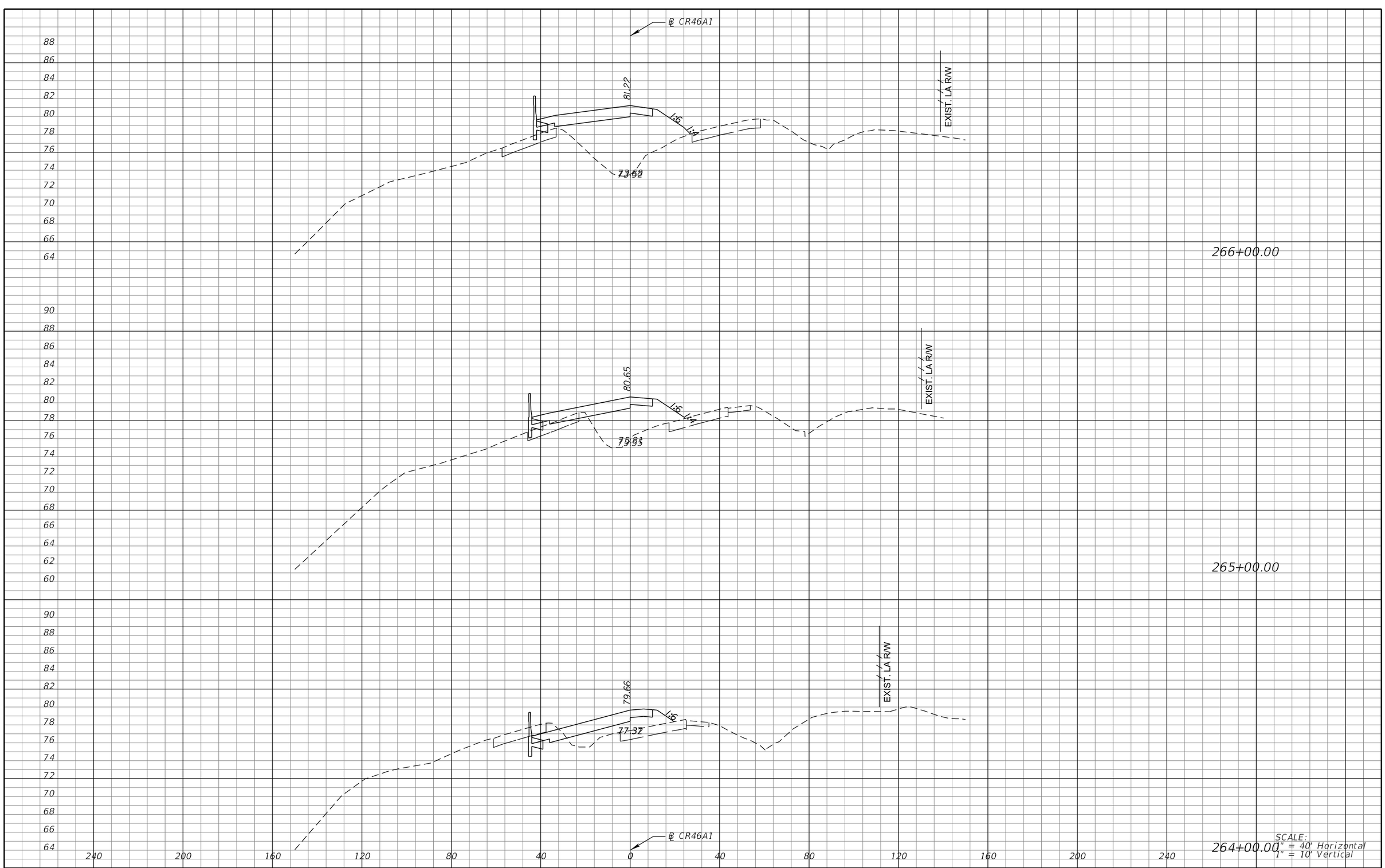

SCALE:
1" = 40' Horizontal
1" = 10' Vertical

REVISIONS			
DATE	DESCRIPTION	DATE	DESCRIPTION

MICHAEL J. QUARTETTI, P.E.
P.E. LICENSE NUMBER 45976
PARSONS BRINCKERHOFF, INC.
2202 N WEST SHORE BLVD., SUITE 300
TAMPA, FL 33607
CERTIFICATE OF AUTHORIZATION 00001462

STATE OF FLORIDA
DEPARTMENT OF TRANSPORTATION

ROAD NO.	COUNTY	FINANCIAL PROJECT ID
400	SEMINOLE	242592-4-52-01

CROSS SECTIONS
RAMP CR46A1

SHEET NO. 808

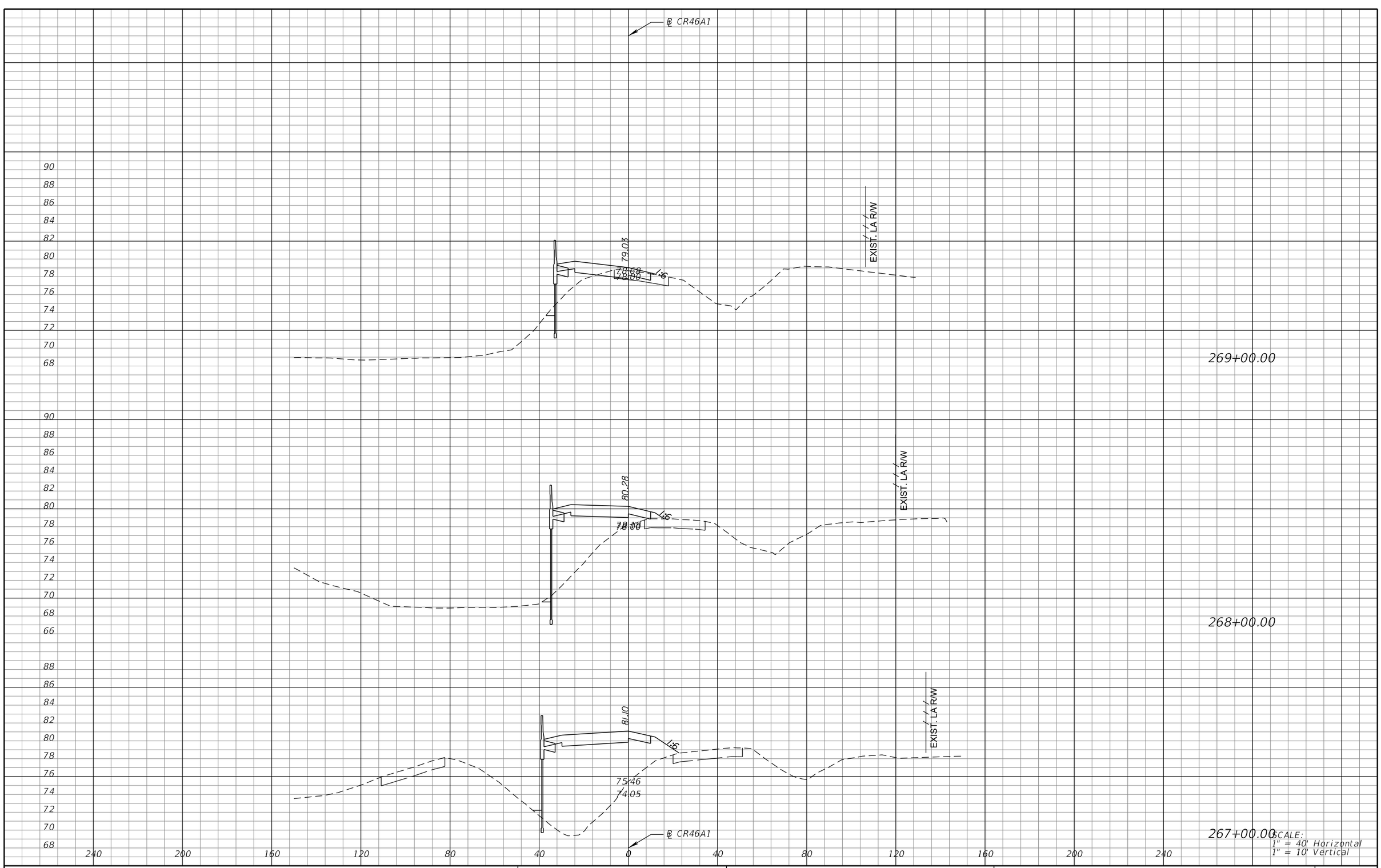

SCALE:
1" = 40' Horizontal
1" = 10' Vertical

REVISIONS			
DATE	DESCRIPTION	DATE	DESCRIPTION

MICHAEL J. QUARTETTI, P.E.
P.E. LICENSE NUMBER 45976
PARSONS BRINCKERHOFF, INC.
2202 N WEST SHORE BLVD., SUITE 300
TAMPA, FL 33607
CERTIFICATE OF AUTHORIZATION 00001462

STATE OF FLORIDA
DEPARTMENT OF TRANSPORTATION

ROAD NO.	COUNTY	FINANCIAL PROJECT ID
400	SEMINOLE	242592-4-52-01

CROSS SECTIONS
RAMP CR46A1

SHEET NO.
809

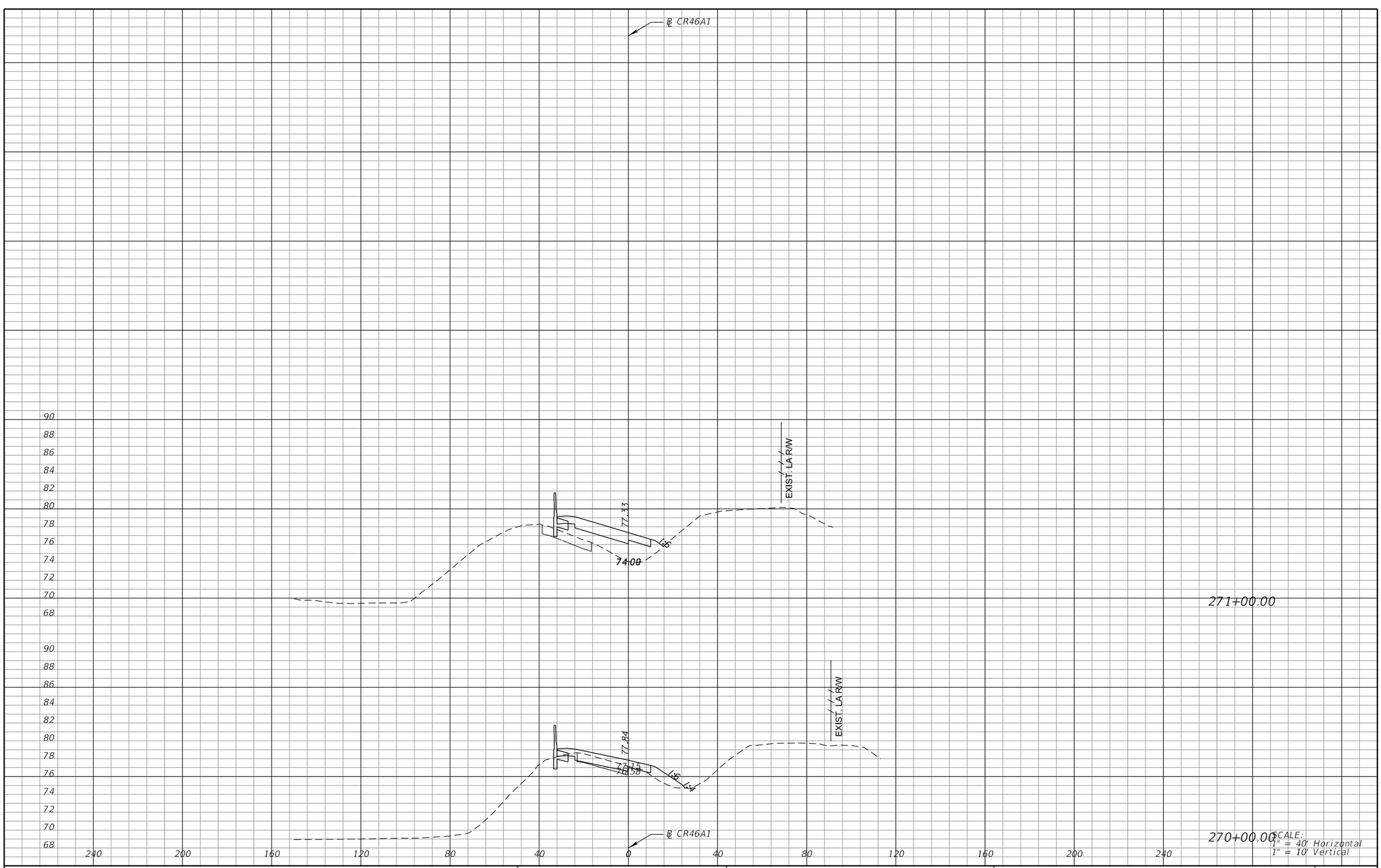

SCALE:
1" = 40' Horizontal
1" = 10' Vertical

REVISIONS			
DATE	DESCRIPTION	DATE	DESCRIPTION

MICHAEL J. QUARTETTI, P.E.
P.E. LICENSE NUMBER 45976
PARSONS BRINCKERHOFF, INC.
2202 N WEST SHORE BLVD., SUITE 300
TAMPA, FL 33607
CERTIFICATE OF AUTHORIZATION 00001462

STATE OF FLORIDA
DEPARTMENT OF TRANSPORTATION

ROAD NO.	COUNTY	FINANCIAL PROJECT ID
400	SEMINOLE	242592-4-52-01

CROSS SECTIONS
RAMP CR46A1

SHEET NO.
810

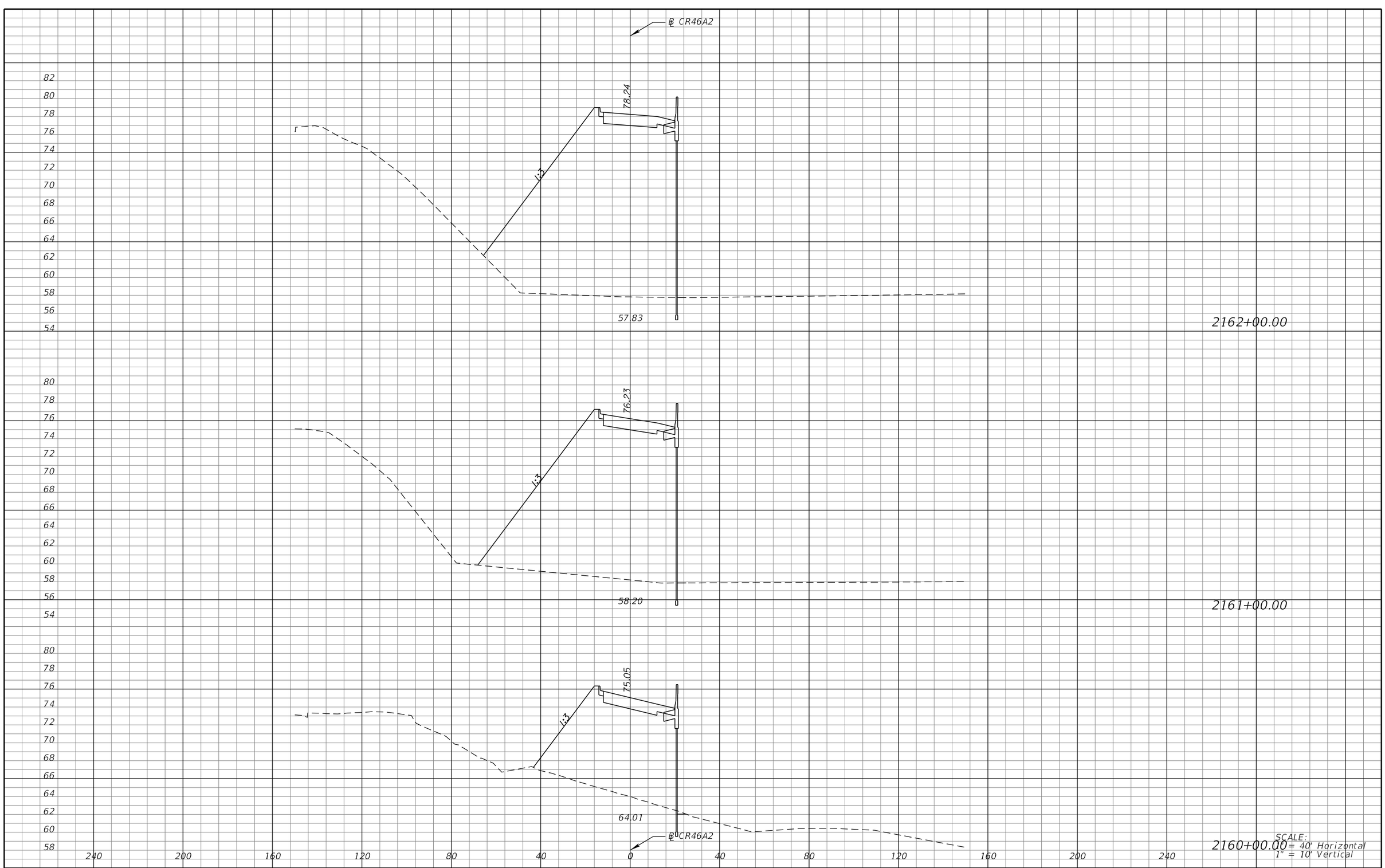

REVISIONS			
DATE	DESCRIPTION	DATE	DESCRIPTION

MICHAEL J. QUARTETTI, P.E.
P.E. LICENSE NUMBER 45976
PARSONS BRINCKERHOFF, INC.
2202 N WEST SHORE BLVD., SUITE 300
TAMPA, FL 33607
CERTIFICATE OF AUTHORIZATION 00001462

STATE OF FLORIDA
DEPARTMENT OF TRANSPORTATION

ROAD NO.	COUNTY	FINANCIAL PROJECT ID
400	SEMINOLE	242592-4-52-01

CROSS SECTIONS
RAMP CR46A2

SHEET NO.
811



373+00.00

SCALE:
1" = 40' Horizontal
1" = 10' Vertical

REVISIONS			
DATE	DESCRIPTION	DATE	DESCRIPTION

MICHAEL J. QUARTETTI, P.E.
P.E. LICENSE NUMBER 45976
PARSONS BRINCKERHOFF, INC.
2202 N WEST SHORE BLVD., SUITE 300
TAMPA, FL 33607
CERTIFICATE OF AUTHORIZATION 00001462

STATE OF FLORIDA
DEPARTMENT OF TRANSPORTATION

ROAD NO.	COUNTY	FINANCIAL PROJECT ID
400	SEMINOLE	242592-4-52-01

CROSS SECTIONS
RAMP CR46B1

SHEET NO.
812

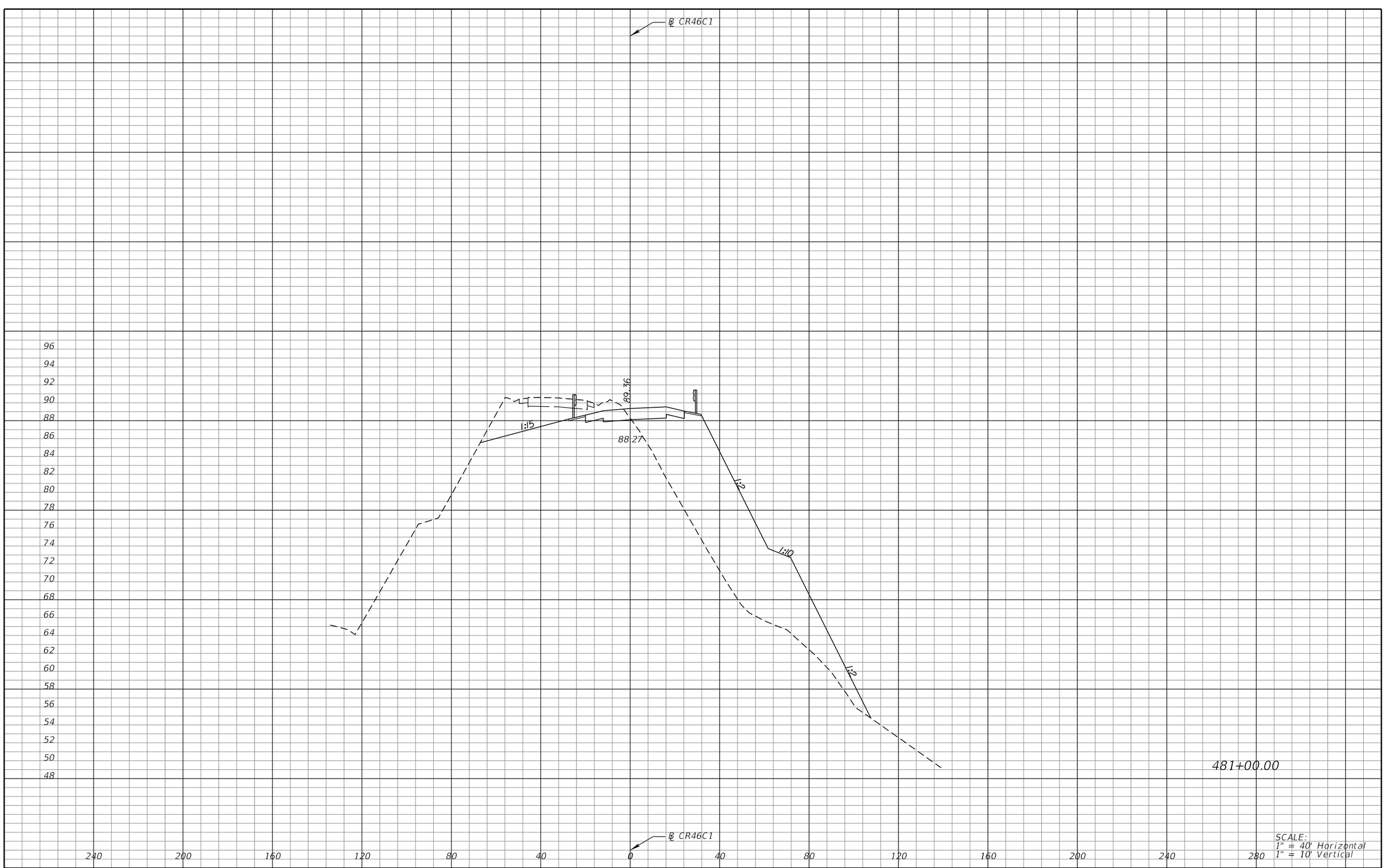

SCALE:
1" = 40' Horizontal
1" = 10' Vertical

REVISIONS			
DATE	DESCRIPTION	DATE	DESCRIPTION

MICHAEL J. QUARTETTI, P.E.
P.E. LICENSE NUMBER 45976
PARSONS BRINCKERHOFF, INC.
2202 N WEST SHORE BLVD., SUITE 300
TAMPA, FL 33607
CERTIFICATE OF AUTHORIZATION 00001462

STATE OF FLORIDA
DEPARTMENT OF TRANSPORTATION

ROAD NO.	COUNTY	FINANCIAL PROJECT ID
400	SEMINOLE	242592-4-52-01

CROSS SECTIONS
RAMP CR46C1

SHEET NO. 813

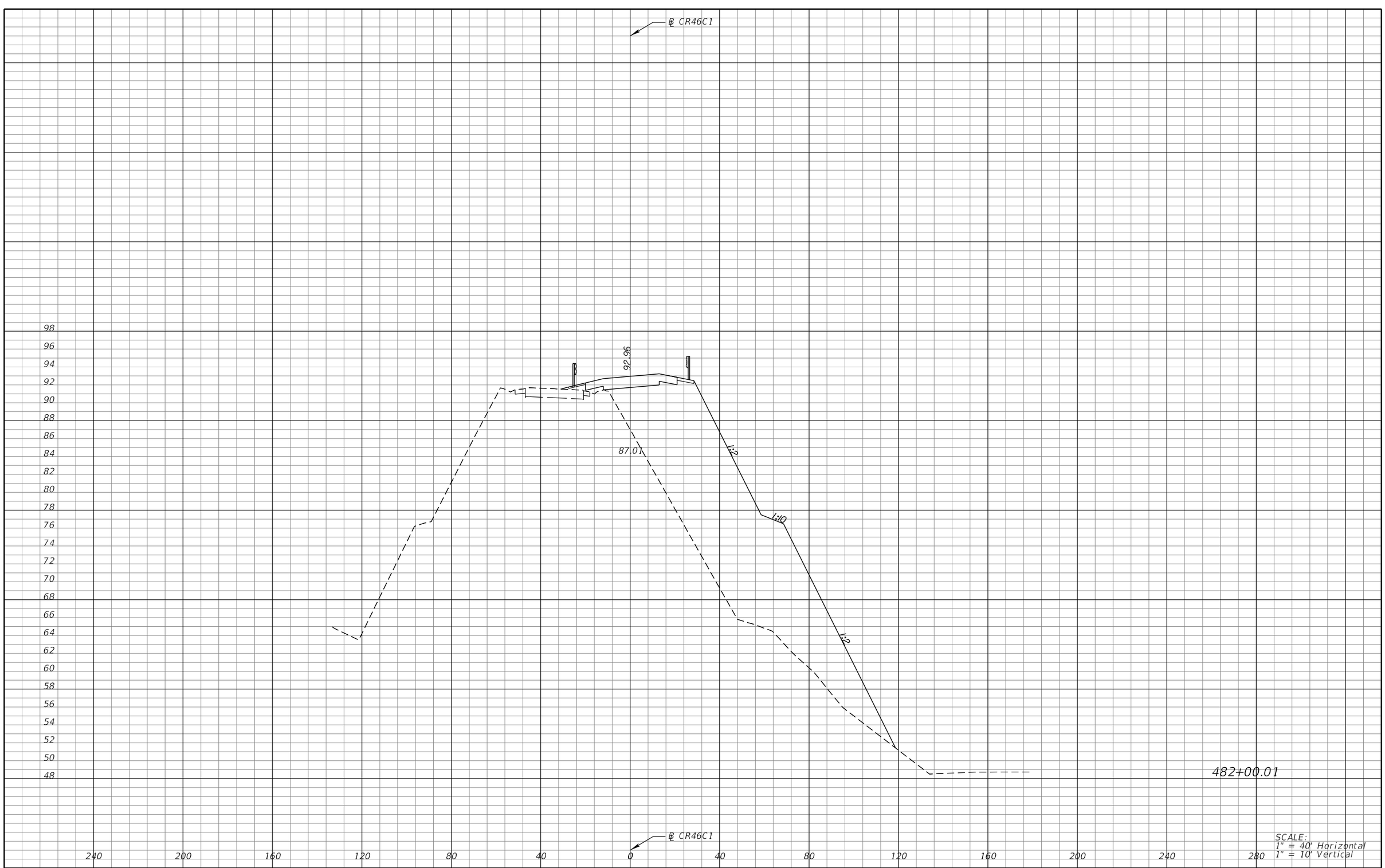

SCALE:
1" = 40' Horizontal
1" = 10' Vertical

REVISIONS			
DATE	DESCRIPTION	DATE	DESCRIPTION

MICHAEL J. QUARTETTI, P.E.
P.E. LICENSE NUMBER 45976
PARSONS BRINCKERHOFF, INC.
2202 N WEST SHORE BLVD., SUITE 300
TAMPA, FL 33607
CERTIFICATE OF AUTHORIZATION 00001462

STATE OF FLORIDA
DEPARTMENT OF TRANSPORTATION

ROAD NO.	COUNTY	FINANCIAL PROJECT ID
400	SEMINOLE	242592-4-52-01

CROSS SECTIONS
RAMP CR46C1

SHEET NO. 814

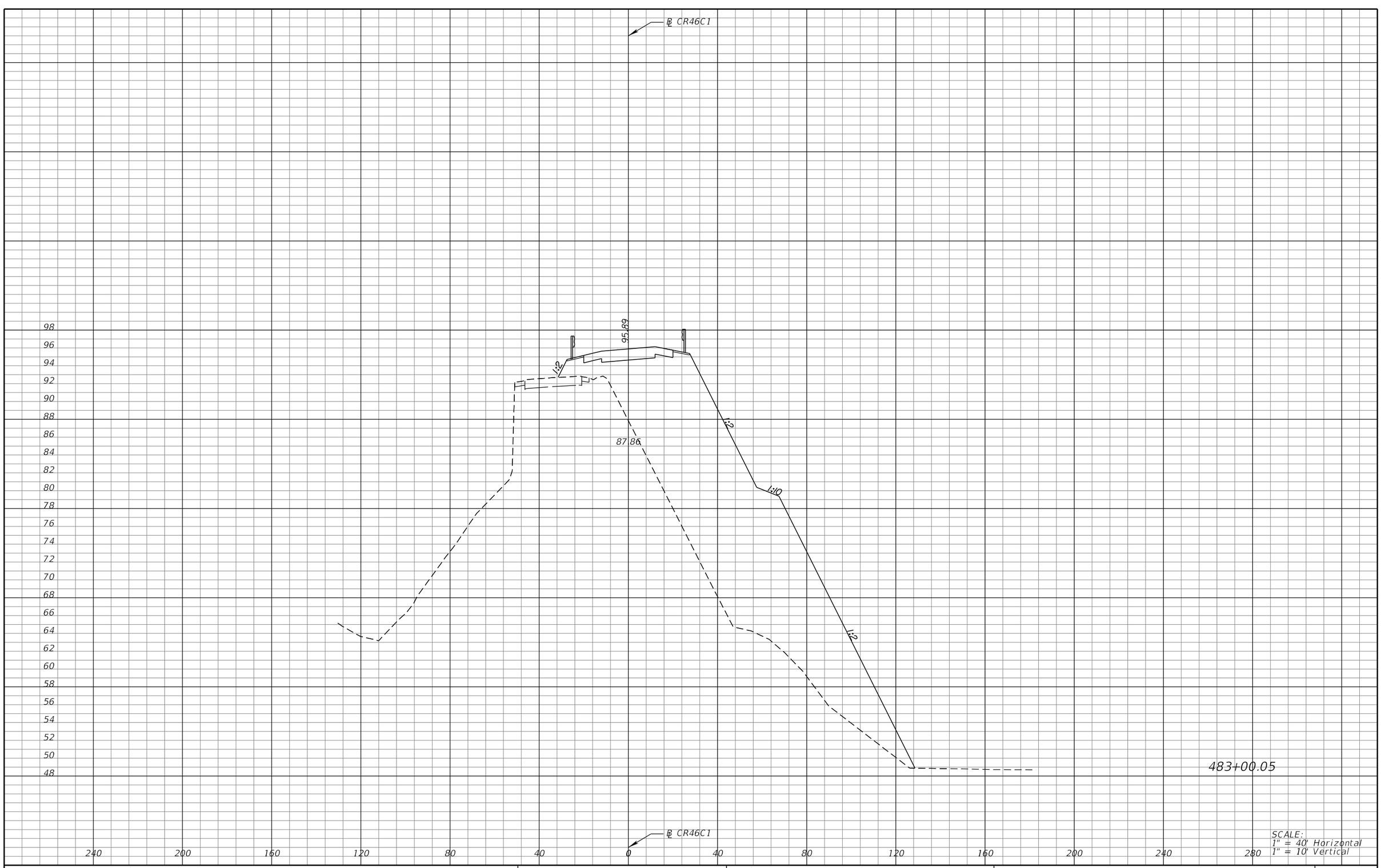

SCALE:
1" = 40' Horizontal
1" = 10' Vertical

REVISIONS			
DATE	DESCRIPTION	DATE	DESCRIPTION

MICHAEL J. QUARTETTI, P.E.
P.E. LICENSE NUMBER 45976
PARSONS BRINCKERHOFF, INC.
2202 N WEST SHORE BLVD., SUITE 300
TAMPA, FL 33607
CERTIFICATE OF AUTHORIZATION 00001462

STATE OF FLORIDA
DEPARTMENT OF TRANSPORTATION

ROAD NO.	COUNTY	FINANCIAL PROJECT ID
400	SEMINOLE	242592-4-52-01

CROSS SECTIONS
RAMP CR46C1

SHEET NO.
815

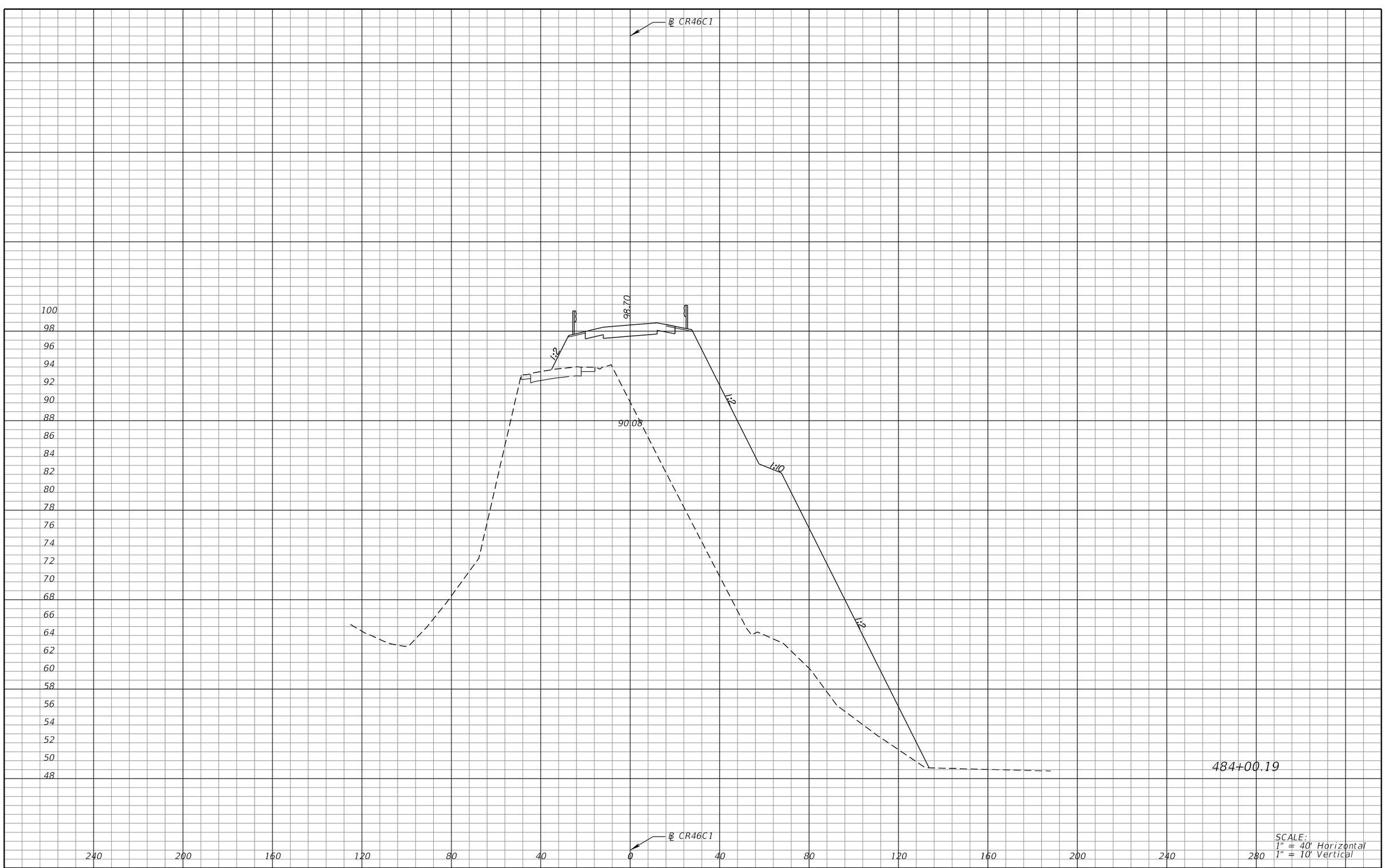

REVISIONS			
DATE	DESCRIPTION	DATE	DESCRIPTION

MICHAEL J. QUARTETTI, P.E.
P.E. LICENSE NUMBER 45976
PARSONS BRINCKERHOFF, INC.
2202 N WEST SHORE BLVD., SUITE 300
TAMPA, FL 33607
CERTIFICATE OF AUTHORIZATION 00001462

STATE OF FLORIDA
DEPARTMENT OF TRANSPORTATION

ROAD NO.	COUNTY	FINANCIAL PROJECT ID
400	SEMINOLE	242592-4-52-01

CROSS SECTIONS
RAMP CR46C1

SHEET NO. 816

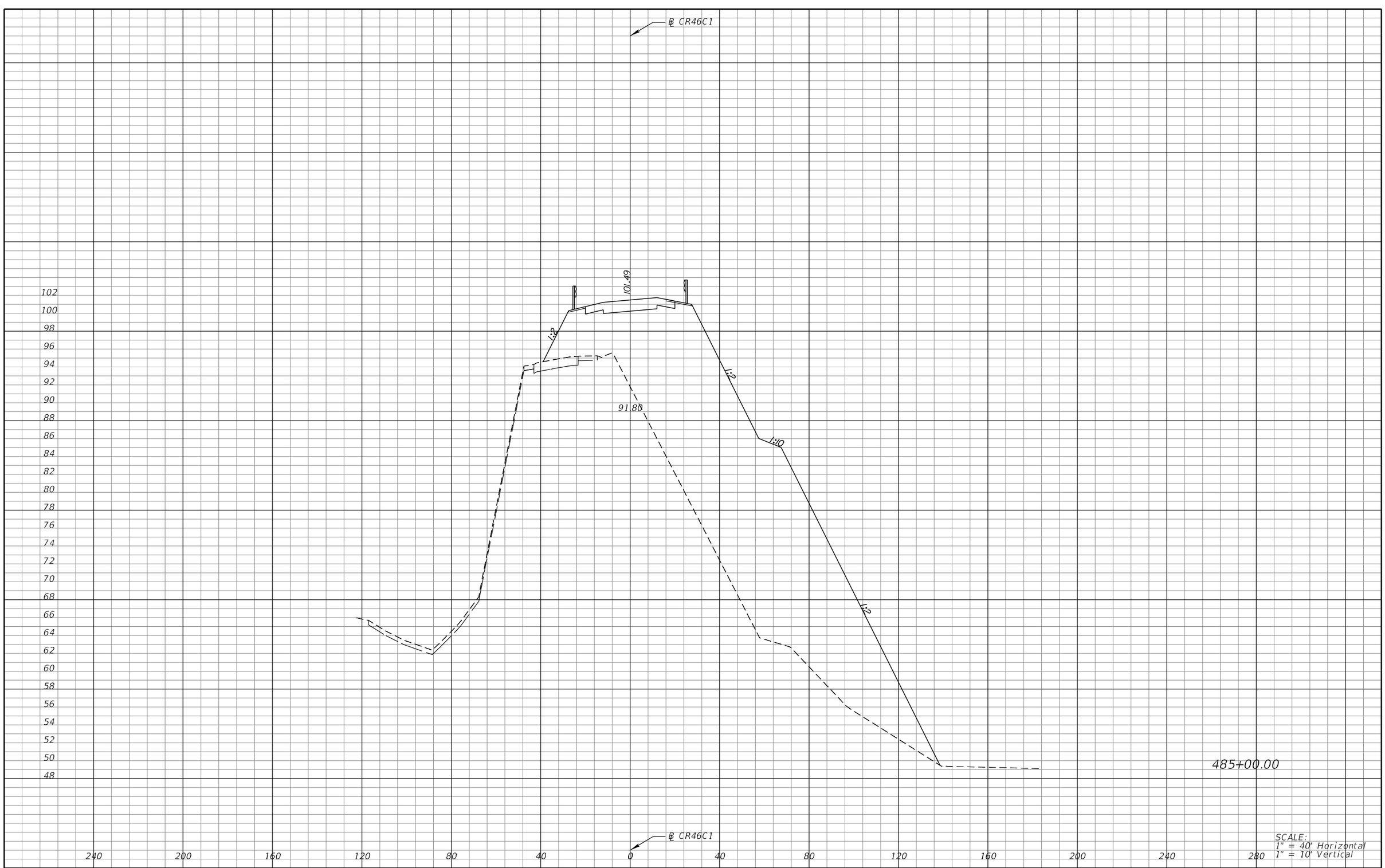

REVISIONS			
DATE	DESCRIPTION	DATE	DESCRIPTION

MICHAEL J. QUARTETTI, P.E.
P.E. LICENSE NUMBER 45976
PARSONS BRINCKERHOFF, INC.
2202 N WEST SHORE BLVD., SUITE 300
TAMPA, FL 33607
CERTIFICATE OF AUTHORIZATION 00001462

STATE OF FLORIDA
DEPARTMENT OF TRANSPORTATION

ROAD NO.	COUNTY	FINANCIAL PROJECT ID
400	SEMINOLE	242592-4-52-01

CROSS SECTIONS
RAMP CR46C1

SHEET NO. 817

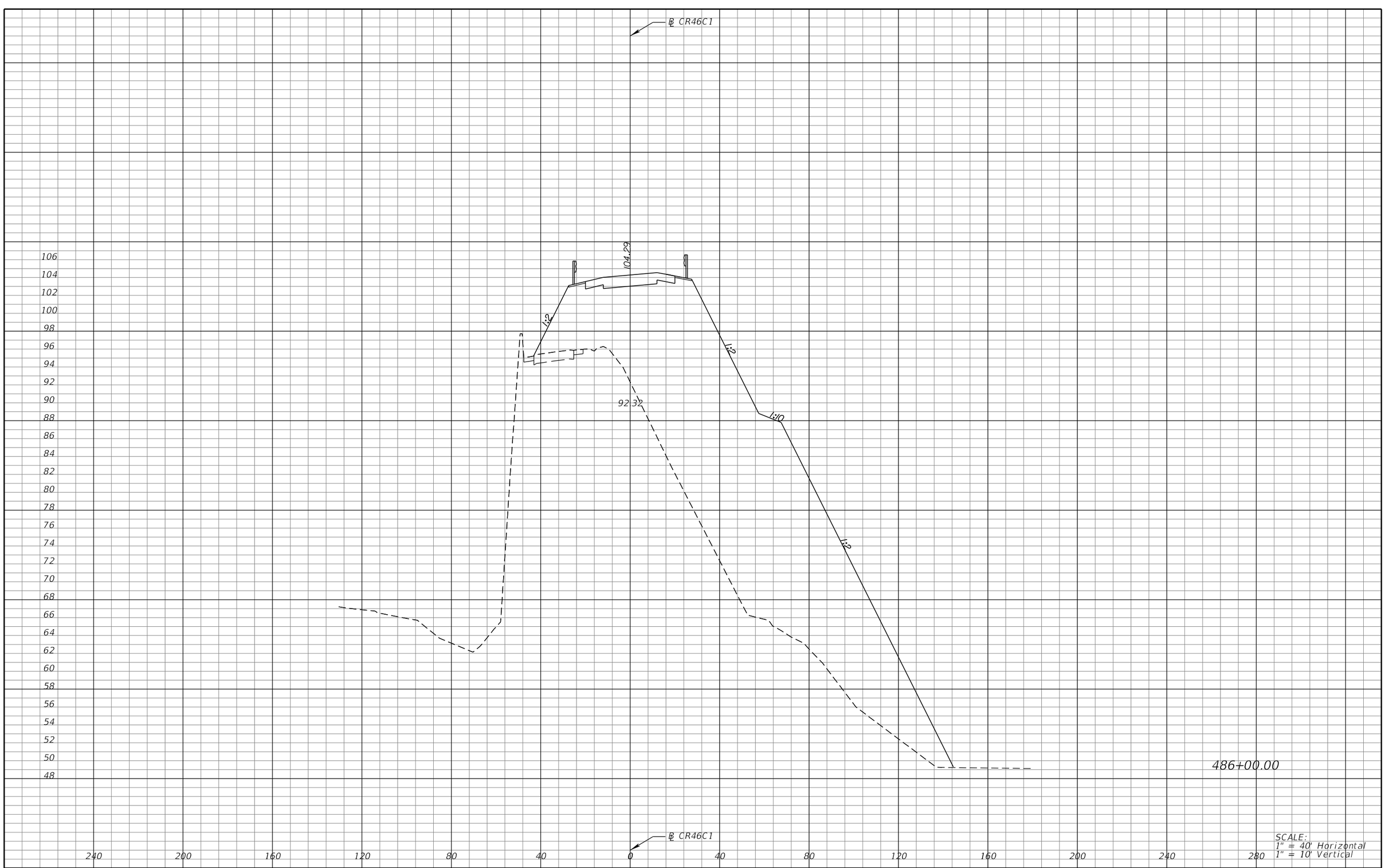

REVISIONS			
DATE	DESCRIPTION	DATE	DESCRIPTION

MICHAEL J. QUARTETTI, P.E.
P.E. LICENSE NUMBER 45976
PARSONS BRINCKERHOFF, INC.
2202 N WEST SHORE BLVD., SUITE 300
TAMPA, FL 33607
CERTIFICATE OF AUTHORIZATION 00001462

STATE OF FLORIDA
DEPARTMENT OF TRANSPORTATION

ROAD NO.	COUNTY	FINANCIAL PROJECT ID
400	SEMINOLE	242592-4-52-01

CROSS SECTIONS
RAMP CR46C1

SHEET NO. 818

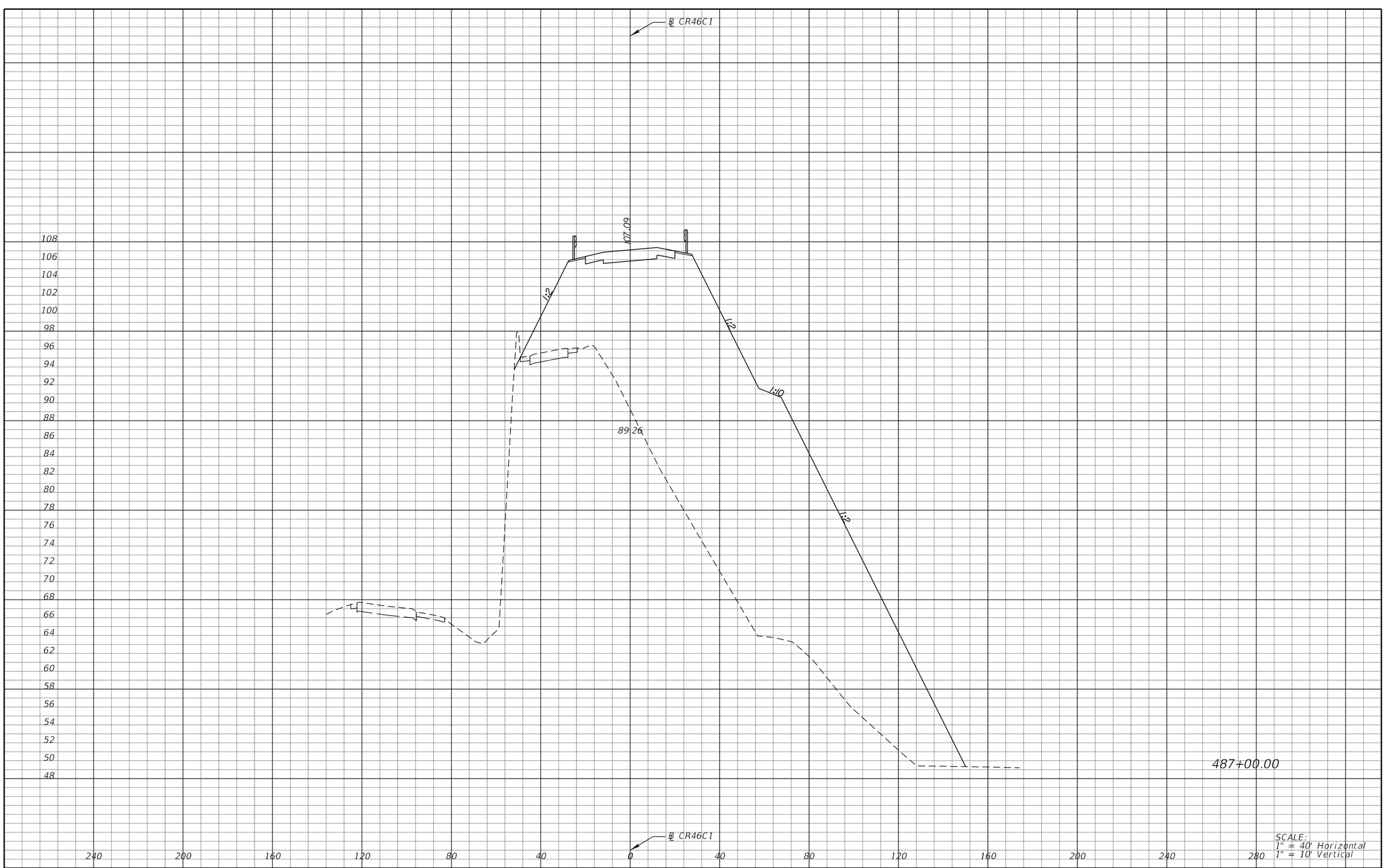

REVISIONS			
DATE	DESCRIPTION	DATE	DESCRIPTION

MICHAEL J. QUARTETTI, P.E.
P.E. LICENSE NUMBER 45976
PARSONS BRINCKERHOFF, INC.
2202 N WEST SHORE BLVD., SUITE 300
TAMPA, FL 33607
CERTIFICATE OF AUTHORIZATION 00001462

STATE OF FLORIDA
DEPARTMENT OF TRANSPORTATION

ROAD NO.	COUNTY	FINANCIAL PROJECT ID
400	SEMINOLE	242592-4-52-01

CROSS SECTIONS
RAMP CR46C1

SHEET NO. 819

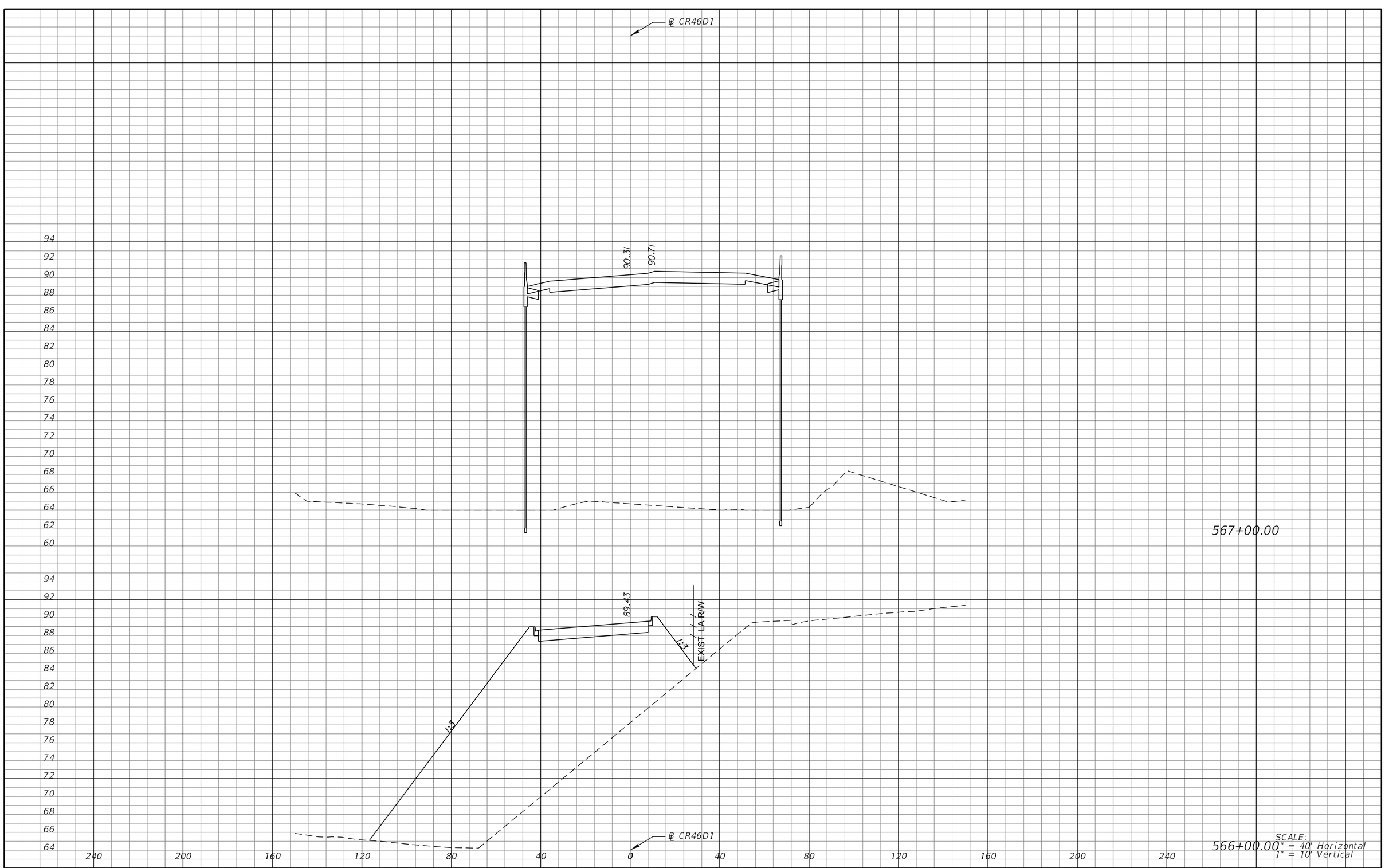

SCALE:
1" = 40' Horizontal
1" = 10' Vertical

REVISIONS			
DATE	DESCRIPTION	DATE	DESCRIPTION

MICHAEL J. QUARTETTI, P.E.
P.E. LICENSE NUMBER 45976
PARSONS BRINCKERHOFF, INC.
2202 N WEST SHORE BLVD., SUITE 300
TAMPA, FL 33607
CERTIFICATE OF AUTHORIZATION 00001462

STATE OF FLORIDA
DEPARTMENT OF TRANSPORTATION

ROAD NO.	COUNTY	FINANCIAL PROJECT ID
400	SEMINOLE	242592-4-52-01

CROSS SECTIONS
RAMP CR46D1

SHEET NO. 820

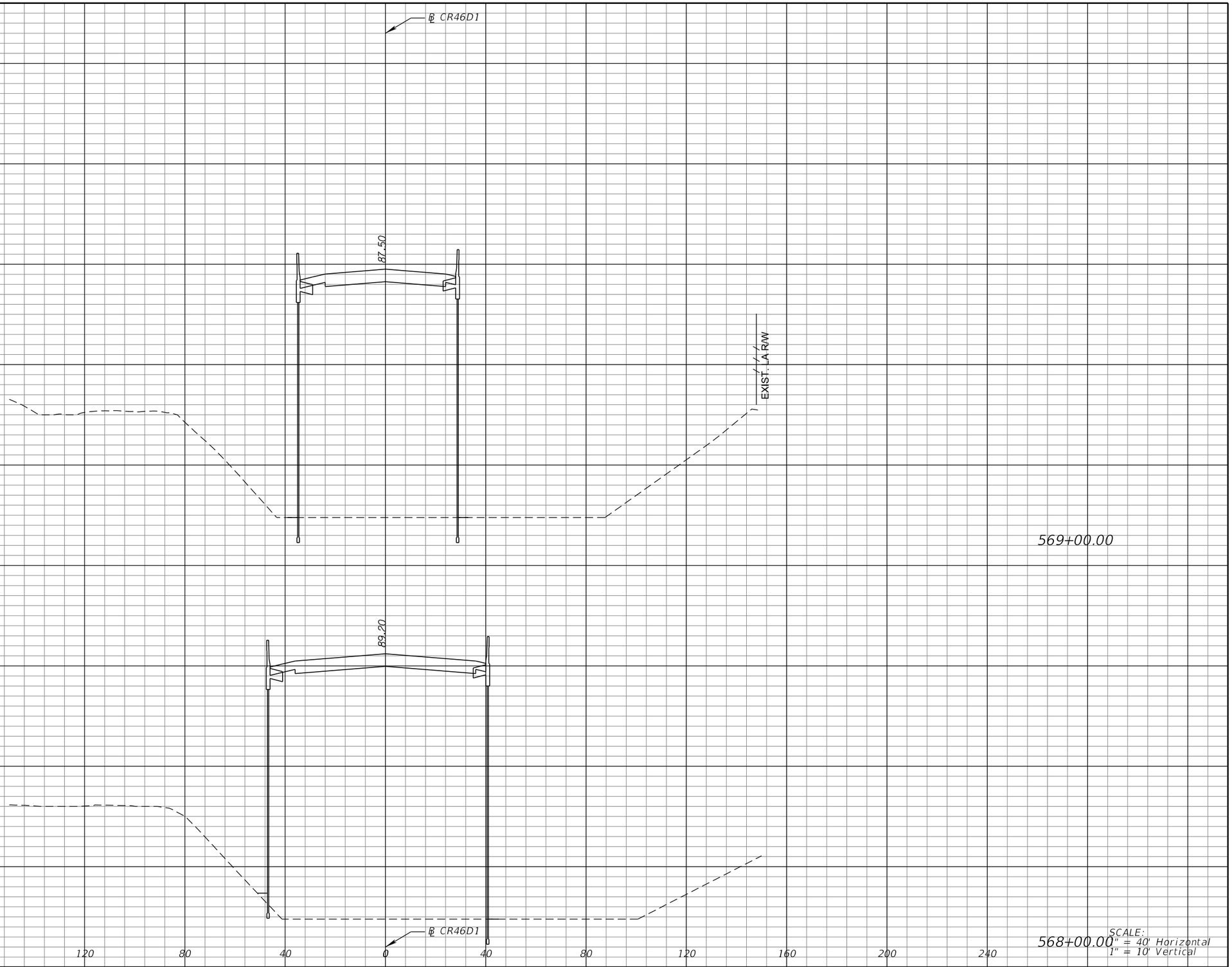

SCALE:
1" = 40' Horizontal
1" = 10' Vertical

REVISIONS			
DATE	DESCRIPTION	DATE	DESCRIPTION

MICHAEL J. QUARTETTI, P.E.
P.E. LICENSE NUMBER 45976
PARSONS BRINCKERHOFF, INC.
2202 N WEST SHORE BLVD., SUITE 300
TAMPA, FL 33607
CERTIFICATE OF AUTHORIZATION 00001462

STATE OF FLORIDA
DEPARTMENT OF TRANSPORTATION

ROAD NO.	COUNTY	FINANCIAL PROJECT ID
400	SEMINOLE	242592-4-52-01

CROSS SECTIONS
RAMP CR46D1

SHEET NO.
821

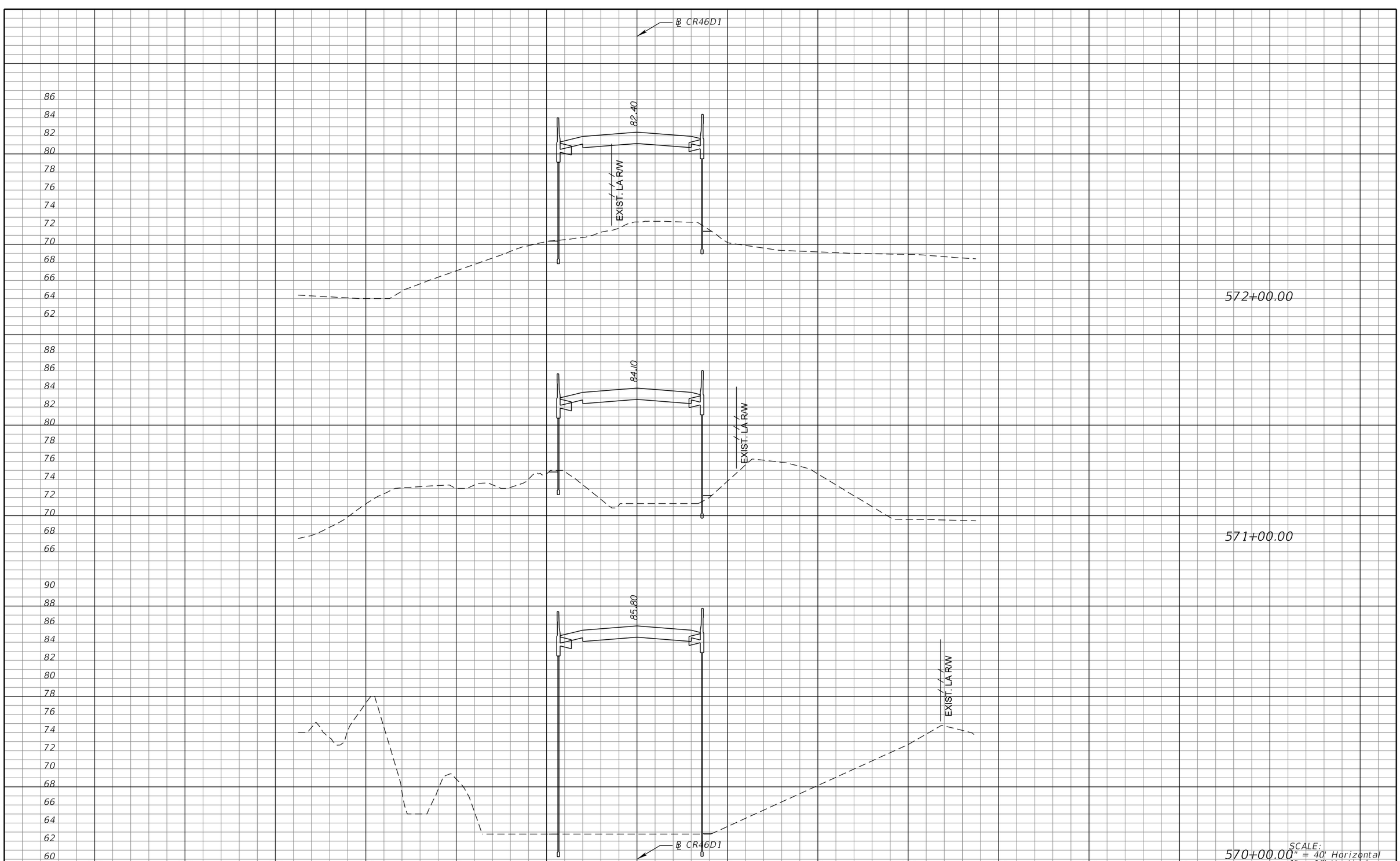

REVISIONS			
DATE	DESCRIPTION	DATE	DESCRIPTION

MICHAEL J. QUARTETTI, P.E.
P.E. LICENSE NUMBER 45976
PARSONS BRINCKERHOFF, INC.
2202 N WEST SHORE BLVD., SUITE 300
TAMPA, FL 33607
CERTIFICATE OF AUTHORIZATION 00001462

STATE OF FLORIDA
DEPARTMENT OF TRANSPORTATION

ROAD NO.	COUNTY	FINANCIAL PROJECT ID
400	SEMINOLE	242592-4-52-01

CROSS SECTIONS
RAMP CR46D1

SHEET NO. 822

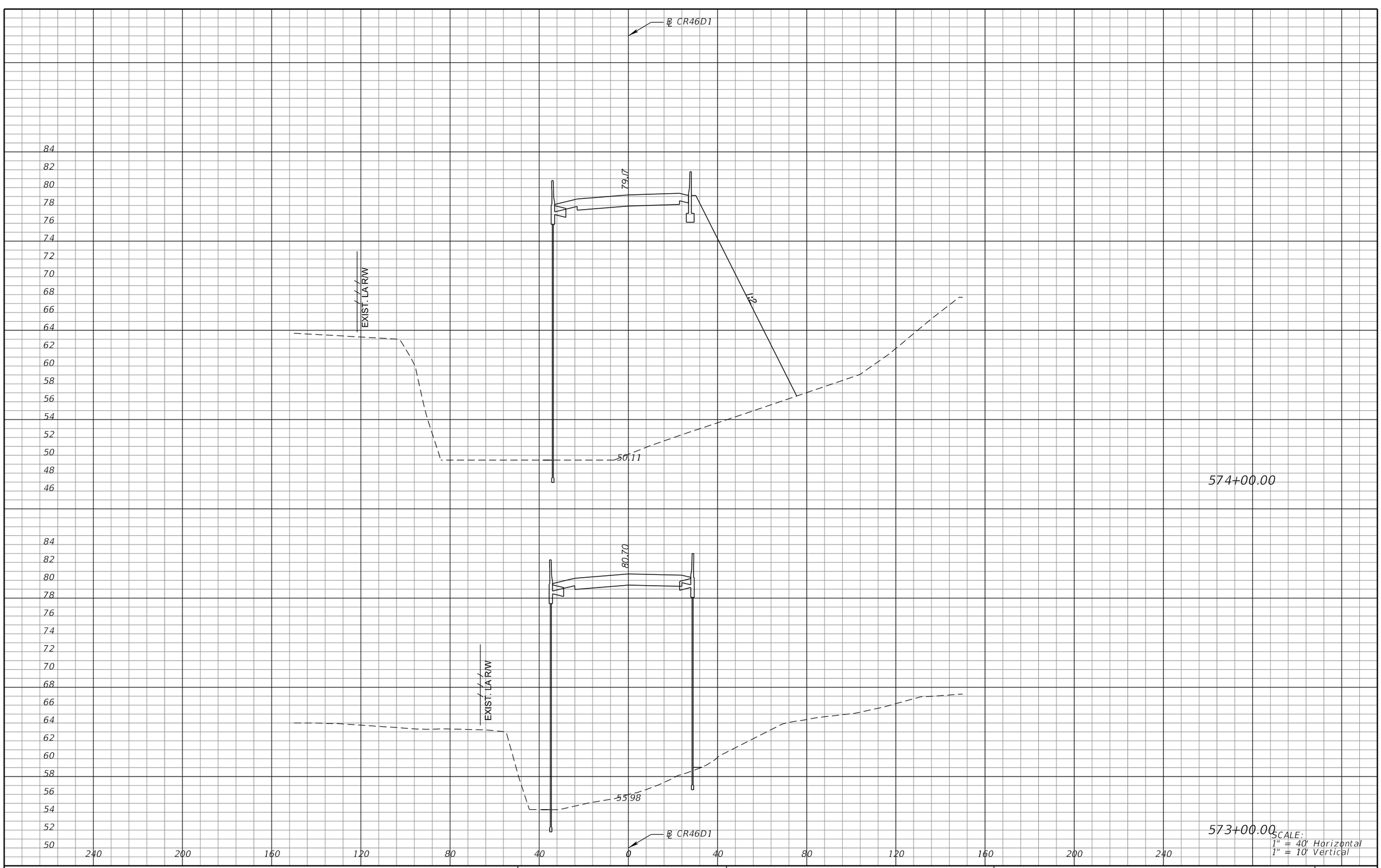

REVISIONS			
DATE	DESCRIPTION	DATE	DESCRIPTION

MICHAEL J. QUARTETTI, P.E.
P.E. LICENSE NUMBER 45976
PARSONS BRINCKERHOFF, INC.
2202 N WEST SHORE BLVD., SUITE 300
TAMPA, FL 33607
CERTIFICATE OF AUTHORIZATION 00001462

STATE OF FLORIDA
DEPARTMENT OF TRANSPORTATION

ROAD NO.	COUNTY	FINANCIAL PROJECT ID
400	SEMINOLE	242592-4-52-01

CROSS SECTIONS
RAMP CR46D1

SHEET NO. 823

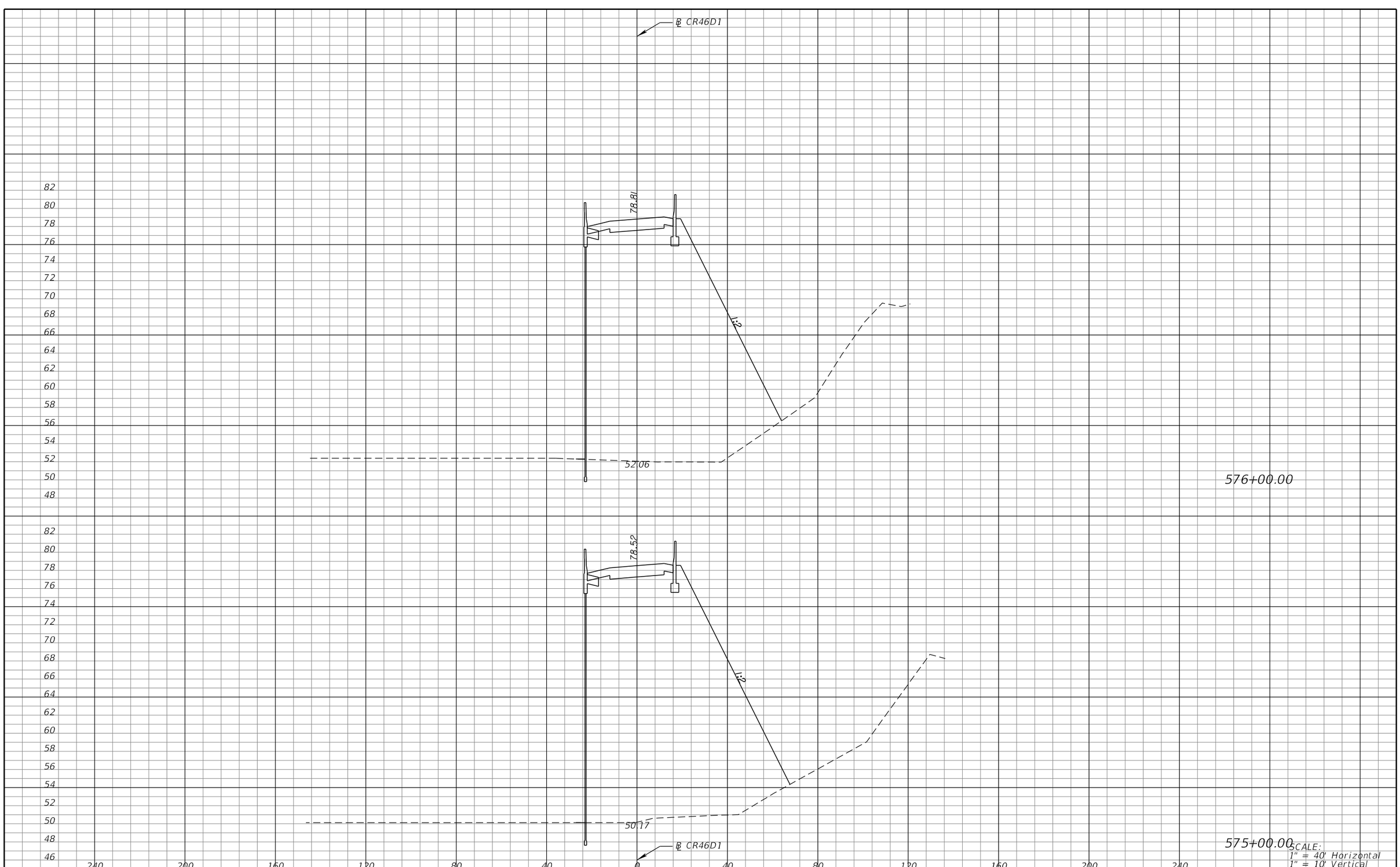

SCALE:
1" = 40' Horizontal
1" = 10' Vertical

REVISIONS			
DATE	DESCRIPTION	DATE	DESCRIPTION

MICHAEL J. QUARTETTI, P.E.
P.E. LICENSE NUMBER 45976
PARSONS BRINCKERHOFF, INC.
2202 N WEST SHORE BLVD., SUITE 300
TAMPA, FL 33607
CERTIFICATE OF AUTHORIZATION 00001462

STATE OF FLORIDA
DEPARTMENT OF TRANSPORTATION

ROAD NO.	COUNTY	FINANCIAL PROJECT ID
400	SEMINOLE	242592-4-52-01

CROSS SECTIONS
RAMP CR46D1

SHEET NO.
824

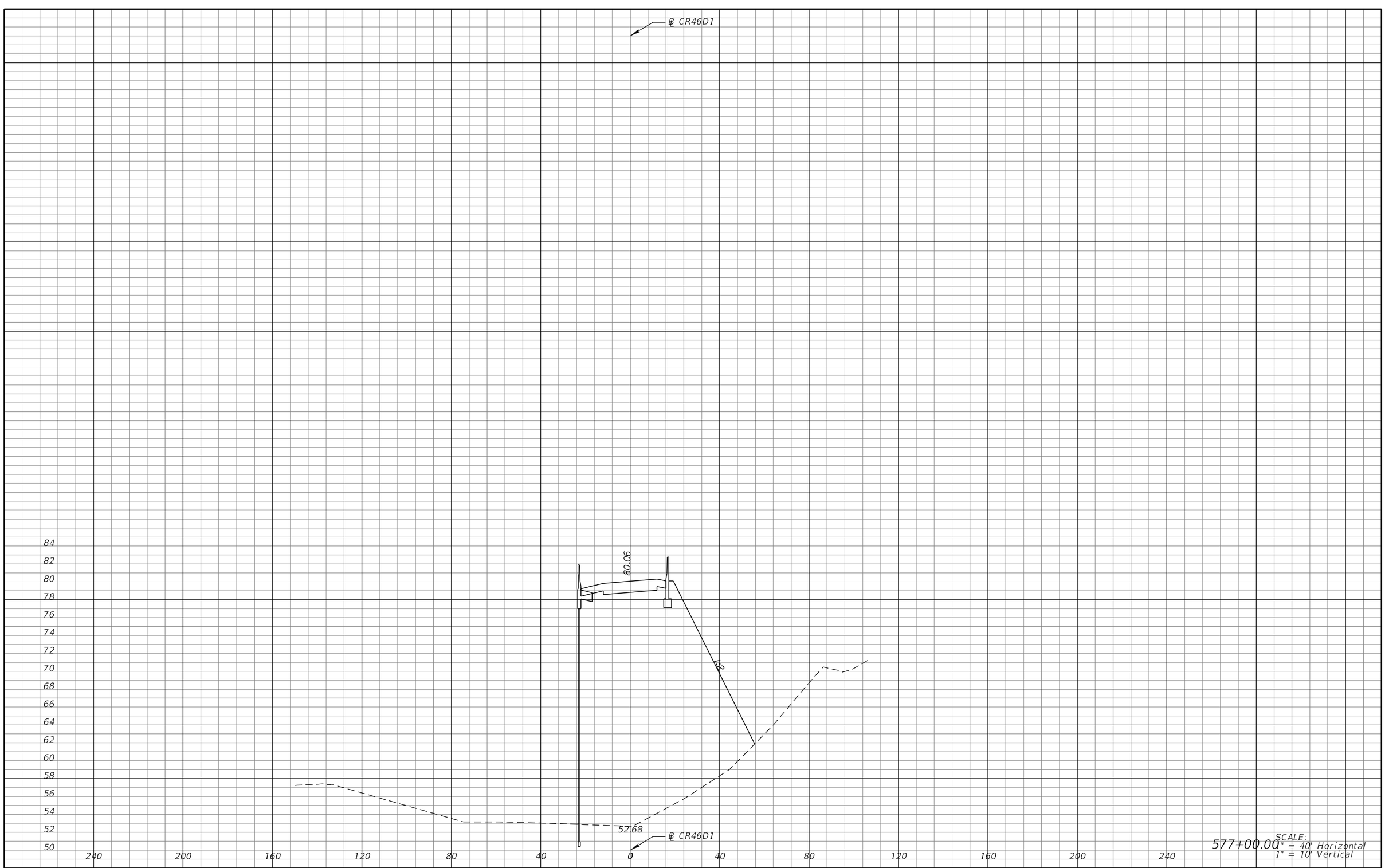

SCALE:
1" = 40' Horizontal
1" = 10' Vertical

577+00.00

REVISIONS			
DATE	DESCRIPTION	DATE	DESCRIPTION

MICHAEL J. QUARTETTI, P.E.
P.E. LICENSE NUMBER 45976
PARSONS BRINCKERHOFF, INC.
2202 N WEST SHORE BLVD., SUITE 300
TAMPA, FL 33607
CERTIFICATE OF AUTHORIZATION 00001462

STATE OF FLORIDA
DEPARTMENT OF TRANSPORTATION

ROAD NO.	COUNTY	FINANCIAL PROJECT ID
400	SEMINOLE	242592-4-52-01

CROSS SECTIONS
RAMP CR46D1

SHEET NO.
825

TEMPORARY TRAFFIC CONTROL (TTC) GENERAL NOTES:

1. THE CONTRACTOR SHALL AT ALL TIMES ADHERE TO THE REQUIREMENTS SET FORTH IN THE 2009 EDITION OF THE MANUAL ON UNIFORM TRAFFIC CONTROL DEVICES (MUTCD) AND THE FDOT 2016-2017 DESIGN STANDARDS, INDEX 600 SERIES.

2. ALL POSTED SPEED LIMITS PRIOR TO CONSTRUCTION SHALL BE MAINTAINED UNLESS OTHERWISE SHOWN IN THE TEMPORARY TRAFFIC CONTROL PLANS (TTC). EXISTING SPEED LIMIT SIGNS AND OTHER REGULATORY SIGNS WITHIN THE PROJECT LIMITS SHALL BE MAINTAINED AT ALL TIMES UNLESS OTHERWISE NOTED IN THE TTC OR AS DIRECTED BY THE ENGINEER. THE REGULATORY SPEEDS IN (MPH) THAT ARE TO BE MAINTAINED DURING CONSTRUCTION ARE AS FOLLOWS:

I-4 GENERAL USE LANE EB AND WB - 65 MPH
I-4 EXPRESS EB AND WB - 65 MPH
I-4 CD WB - 55 MPH
I-4 RAMPS - 35/50 MPH
EE WILLIAMS ROAD - 35 MPH
LAKE MARY BOULEVARD - 30 MPH
LAKE EMMA ROAD - 45 MPH
CR46A - 30 MPH
RINEHART ROAD - 45 MPH
SR46 - 45 MPH
US17/92 (CR 15, MONROE ROAD) - 35 MPH
US17/92 - 50 MPH
OLD US17/92 (W. SEMINOLE BOULEVARD) - 30 MPH
CR431 (ORANGE BOULEVARD) - 35 MPH
US17/92 (W. SEMINOLE BOULEVARD) - 30 MPH

3. THE CONTRACTOR SHALL NOTIFY THE ENGINEER A MINIMUM OF 7 DAYS IN ADVANCE OF ANY LANE CLOSURES AND/OR DETOURS.

4. THE CONTRACTOR WILL BE REQUIRED TO SUBMIT A WRITTEN PLAN THAT DETAILS EACH ACTIVITY INVOLVED IN LANE CLOSURE. THE PLAN SHALL INCLUDE BACK-UP PLANS FOR ACTIVITIES CRITICAL TO RE-OPENING THE LANES TO TRAFFIC. THE BACK-UP PLANS SHALL INCLUDE BACK-UP FOR ALL SUBCONTRACTOR OPERATIONS AS WELL AS THE PRIME CONTRACTOR.

5. LANE CLOSURES MAY ONLY BE USED DURING ACTIVE WORK PERIODS.

6. THE CONTRACTOR SHALL, AT THE DISCRETION OF THE ENGINEER, OPEN ANY TEMPORARY LANE CLOSURE CAUSING EXTENDED TRAFFIC CONGESTION (5 MINUTE DELAY) UNTIL TRAFFIC HAS RETURNED TO AN ACCEPTABLE FLOW AS DETERMINED BY THE ENGINEER.

7. FLAGGERS WILL BE USED TO CONTROL TRAFFIC WHEN CONSTRUCTION ACTIVITIES OCCUR AT DRIVEWAYS AND SIDE STREETS. THE 600 SERIES OF THE STANDARD INDEX SHALL BE UTILIZED.

8. THE CONTRACTOR SHALL MAINTAIN ACCESS TO ALL SIDE STREETS AND DRIVEWAYS AT ALL TIMES DURING CONSTRUCTION UNLESS OTHERWISE SHOWN IN TTC.

9. THE CONTRACTOR SHALL NOT CLOSE ANY TWO CONSECUTIVE SIDE STREETS OR MEDIAN OPENINGS IN ANY GIVEN PHASE.

10. LOCATION(S) OF WORK AREA ACCESS TO BE DETERMINED BY THE CONTRACTOR AND APPROVED BY THE ENGINEER.

11. IT IS NOT THE INTENT OF THE TTC TO SHOW ALL TEMPORARY DRAINAGE AND INCIDENTAL CONSTRUCTION NECESSARY TO MAINTAIN TRAFFIC. THE CONTRACTOR SHALL BE REQUIRED TO PROVIDE ANY TEMPORARY DRAINAGE AND INCIDENTAL CONSTRUCTION REQUIRED BY THE CONTRACTOR'S OPERATIONS.

12. ALL TEMPORARY PAVEMENT MARKINGS AND SIGNS FOR EACH PHASE SHALL BE INSTALLED AND MUST BE APPROVED BY THE ENGINEER BEFORE CONSTRUCTION OF THAT PHASE COMMENCES. ALL PAVEMENT MARKINGS AND SIGNS SHALL BE MAINTAINED IN ACCORDANCE WITH DESIGN STANDARDS, INDEX 600 SERIES.

13. THE CONTRACTOR SHALL REMOVE OR COVER COMPLETELY ANY SIGNS OR REMOVE ANY PAVEMENT MARKINGS THAT CONFLICT WITH THE TTC. EXISTING SIGNS ARE TO BE RELOCATED TO TEMPORARY LOCATIONS OR TO AREAS BEHIND APPROPRIATE BARRIERS AS SHOWN IN TTC. WHEN PHASE CONSTRUCTION IS COMPLETE, THE CONTRACTOR SHALL RELOCATE THESE SIGNS AND INSTALL NEW PAVEMENT MARKINGS AT THE LOCATIONS SPECIFIED IN THE TTC.

14. EXISTING PAVEMENT MARKINGS ARE TO BE MAINTAINED DURING CONSTRUCTION UNLESS OTHERWISE NOTED AND IF DAMAGED SHALL BE REPLACED DURING THE SAME PHASE.

15. TRAFFIC FLOW ARROWS ON THE TTC PLANS DENOTE DIRECTION OF TRAFFIC ONLY AND DOES NOT REFLECT PAVEMENT MARKINGS.

16. TEMPORARY RPM'S SHALL BE INSTALLED AT LOCATIONS INDICATED IN THE TTC PLANS AND AS SPECIFIED IN THE FDOT DESIGN STANDARDS, INDEX 600 SERIES AND INDEX 17352.

17. EXISTING GUARDRAIL SHALL REMAIN IN PLACE UNTIL PROTECTION IS PROVIDED BY TEMPORARY CONCRETE BARRIER WALL OR THE HAZARD IS REMOVED.

18. CONSTRUCTION OF THIS PROJECT WILL REQUIRE CLOSE COORDINATION WITH CONTRACTORS CONSTRUCTING ON ADJACENT PROJECTS. THE CONTRACTOR SHALL CLOSELY COORDINATE WITH THESE PROJECTS TO ENSURE THE COMPATIBILITY OF CONSTRUCTION STAGING AND TRAFFIC PATTERNS BETWEEN ADJACENT PROJECTS. ANY ADJUSTMENTS IN TTC OR STAGING OF CONSTRUCTION RESULTING FROM THIS COORDINATION WILL BE CONSIDERED INCIDENTAL TO THE UNIT PRICE BID FOR MAINTENANCE OF TRAFFIC, AND NO ADDITIONAL COMPENSATION WILL BE ALLOWED.

19. THE COST OF PROVIDING ELECTRICAL POWER SERVICE FOR TEMPORARY LIGHTING AND MAINTAINING POWER FOR LIGHTING DURING CONSTRUCTION UNTIL THE FDOT ACCEPTS THE PERMANENT LIGHTING SYSTEM IS TO BE INCLUDED IN THE COST OF THE MOT LUMP SUM (102-1).

20. THE CONTRACTOR TO PROVIDE SIGNING DIRECTING BICYCLISTS TO ALTERNATE ROUTES ON ADJACENT AND PARALLEL STREETS THAT CURRENTLY PROVIDE BICYCLISTS ACCOMMODATIONS BEFORE AND AFTER THE PROJECT LIMITS DURING THE CONSTRUCTION PHASES.

21. SEE TTC PLANS FOR LOCATIONS OF PORTABLE CHANGEABLE (VARIABLE) MESSAGE SIGNS (PCMS). ALTERNATE MESSAGES MUST BE REVIEWED AND APPROVED BY THE ENGINEER PRIOR TO CHANGING THE MESSAGES ON THE PCMS.

PCMS MESSAGE #1 SHALL BE PLACED 14 DAYS PRIOR TO BEGIN CONSTRUCTION ACTIVITIES AT THE BEGIN AND END PROJECT LIMITS. ALSO INCLUDE PCMS MESSAGE #1 ALONG MAJOR SIDE STREETS LEADING UP TO INTERSECTIONS WITHIN THE PROJECT LIMITS. MESSAGE #2 SHALL BE PLACED 500 FT IN ADVANCE OF ANY NIGHTTIME WORK AREA WITHIN 4 FT OF TRAVEL WAY. PCMS DISPLAYS SHALL STATE THE FOLLOWING:

PCMS #1 PLACED 14 DAYS PRIOR TO CONSTRUCTION

DISPLAY 1	DISPLAY 2
ROAD WORK AHEAD	BEGINS XX/XX/XX

PCMS #2 PLACED DURING CONSTRUCTION

DISPLAY 1	DISPLAY 2
EXPECT TRAFFIC DELAYS	WORK AREA AHEAD

TEMPORARY TRAFFIC CONTROL (TTC) PHASING NOTES:

PHASE I STAGE 1

1. INSTALL ADVANCE WARNING SIGNS AND TEMPORARY TRAFFIC CONTROL (TTC) DEVICES PER FDOT DESIGN STANDARD INDEX 600 INDICES.

2. IMPLEMENT NIGHT-TIME LANE CLOSURES AND TRAFFIC PATTERN SHIFTS NEEDED TO CONSTRUCT ALL TEMPORARY PAVEMENT WIDENING, CROSSOVERS, AND SPECIAL DETOUR CONSTRUCTION DURING PHASE I CONSTRUCTION TO BE UTILIZED DURING NEXT PHASE I STAGE 2.

PHASE I STAGE 2

1. INSTALL ADVANCE WARNING SIGNS AND TTC DEVICES PER FDOT DESIGN STANDARD INDEX 600 INDICES.

2. SHIFT I-4 EB AND WB, RAMPS, AND LOCAL STREET TRAFFIC PATTERNS ONTO TEMPORARY DETOURS CONSTRUCTED IN PREVIOUS PHASE I STAGE 1.

3. CONSTRUCT PROPOSED OUTSIDE AREA OF I-4 EB AND I-4 WB GENERAL USE LANES AND MAINTAIN TRAFFIC ON THE EXISTING AND TEMPORARY PAVEMENT CONSTRUCTED IN PREVIOUS PHASE I STAGE 1.

4. CONSTRUCT PORTION OF PROPOSED RAMPS AND MAINTAIN TRAFFIC ON THE EXISTING AND TEMPORARY PAVEMENT CONSTRUCTED IN PREVIOUS PHASE I STAGE 1.

5. CONSTRUCT PORTION OF EE WILLIAMSON ROAD EB, INCLUDING (DURING NIGHTTIME ONLY) THE SOUTHERN BRIDGE CONSTRUCTION OVER I-4 AND TEMPORARY PAVEMENT NEEDED TO CONNECT THE PROPOSED BRIDGE APPROACHES BACK TO EXISTING ROADWAY TO SETUP PHASE II TRAFFIC PATTERN SHIFTS.

6. CONSTRUCT PORTION OF LAKE MARY BOULEVARD, INCLUDING (DURING NIGHTTIME ONLY) THE SOUTHERN BRIDGE CONSTRUCTION OVER I-4 AND TEMPORARY PAVEMENT NEEDED TO CONNECT THE PROPOSED BRIDGE APPROACHES BACK TO EXISTING ROADWAY TO SETUP PHASE II TRAFFIC PATTERN SHIFTS.

7. DETOUR LAKE MARY BOULEVARD EB TRAFFIC TO OFF-SITE DETOUR DURING THE CLOSURE OF EXISTING ENTRANCE LOOP RAMP TO I-4 EB.

8. CONSTRUCT PORTION OF CR46A, INCLUDING (DURING NIGHTTIME ONLY) THE SOUTHERN BRIDGE CONSTRUCTION OVER I-4 AND TEMPORARY PAVEMENT NEEDED TO CONNECT THE PROPOSED BRIDGE APPROACHES BACK TO EXISTING ROADWAY TO SETUP PHASE II TRAFFIC PATTERN SHIFTS.

9. CONSTRUCT PROPOSED RINEHART ROAD WIDENING.

10. CONSTRUCT PORTION OF PROPOSED I-4 EB AND WB EXPRESS LANES FROM JUST SOUTH OF WEKIVA PARKWAY TO SR46 AND TEMPORARY PAVEMENT NEEDED TO CONNECT THE PROPOSED I-4 WB EXPRESS LANES BACK TO EXISTING ROADWAY TO SETUP PHASE II TRAFFIC PATTERN SHIFTS.

11. CONSTRUCT PROPOSED SR46 EB WIDENING, INCLUDING (DURING NIGHTTIME ONLY) THE BRIDGE CONSTRUCTION OVER SR46.

12. DETOUR SR46 EB AND WB TRAFFIC TO OFF-SITE DETOUR UTILIZING TEMPORARY RAMP C AT US17-92 (DURING THE CLOSURE OF EXISTING ENTRANCE RAMP C1 TO I-4 EB).

13. CONSTRUCT PORTION OF PROPOSED I-4 EB AND WB EXPRESS LANES FROM JUST SOUTH OF US17-92 TO END OF THE PROJECT LIMITS, INCLUDING (DURING NIGHTTIME ONLY) THE BRIDGE CONSTRUCTION OVER I-4.

REVISIONS			
DATE	DESCRIPTION	DATE	DESCRIPTION

MICHAEL J. QUARTETTI, P.E.
P.E. LICENSE NUMBER 45976
PARSONS BRINCKERHOFF, INC.
2202 N WEST SHORE BLVD., SUITE 300
TAMPA, FL 33607
CERTIFICATE OF AUTHORIZATION 00001462

STATE OF FLORIDA
DEPARTMENT OF TRANSPORTATION

ROAD NO.	COUNTY	FINANCIAL PROJECT ID
400	SEMINOLE	242592-4-52-01

TEMPORARY TRAFFIC CONTROL GENERAL/PHASING NOTES (1)

SHEET NO. TTC-01

TEMPORARY TRAFFIC CONTROL (TTC) PHASING NOTES (CONTINUED):

14. COMPLETE CONSTRUCTION OF PROPOSED US17-92 RAMPS E1, E2, AND E5 OVER I-4 (DURING NIGHTTIME ONLY).

15. CONSTRUCT I-4 MAINLINE PROPOSED PONDS AS SHOWN IN PHASE I PLANS.

16. IMPLEMENT NIGHT-TIME LANE CLOSURES AND TRAFFIC PATTERN SHIFTS NEEDED TO CONSTRUCT ALL TEMPORARY PAVEMENT WIDENING, CROSSOVERS AND SPECIAL DETOUR CONSTRUCTION JUST PRIOR TO PHASE II TO BE UTILIZED DURING NEXT PHASE II CONSTRUCTION.

17. CONSTRUCT I-4 MAINLINE PROPOSED PONDS AS SHOWN IN PHASE I STAGE 2.

PHASE II

1. INSTALL ADVANCE WARNING SIGNS AND TTC DEVICES PER FDOT DESIGN STANDARD INDEX 600 INDICES.

2. SHIFT I-4 EB AND WB, RAMPS, AND LOCAL STREET TRAFFIC PATTERNS ONTO NEWLY CONSTRUCTED ROADWAY AND TEMPORARY PAVEMENT CONSTRUCTED IN PREVIOUS PHASE I.

3. CONSTRUCT PROPOSED MEDIAN OF I-4 EB AND WB EXPRESS LANES AND MAINTAIN TRAFFIC ON NEWLY CONSTRUCTED ROADWAY, EXISTING AND TEMPORARY PAVEMENT CONSTRUCTED IN PREVIOUS PHASE I.

4. CONSTRUCT PORTION OF PROPOSED RAMPS AND MAINTAIN TRAFFIC ON NEWLY CONSTRUCTED ROADWAY, EXISTING AND TEMPORARY PAVEMENT CONSTRUCTED IN PREVIOUS PHASE I.

5. CONSTRUCT PORTION OF PROPOSED I-4 EB AND WB EXPRESS LANES FROM JUST NORTH OF EE WILLIAMSON ROAD TO JUST SOUTH OF LAKE MARY BOULEVARD.

6. CONSTRUCT PORTION OF EE WILLIAMSON ROAD WB, INCLUDING (DURING NIGHTTIME ONLY) THE COMPLETION OF BRIDGE CONSTRUCTION OVER I-4.

7. CONSTRUCT PORTION OF PROPOSED I-4 EB AND WB GENERAL USE LANES FROM JUST SOUTH OF LAKE MARY BOULEVARD TO JUST NORTH OF LAKE MARY BOULEVARD.

8. DETOUR TO REMAIN FOR LAKE MARY BOULEVARD EB TRAFFIC. EXISTING ENTRANCE LOOP RAMP TO I-4 EB TO REMAIN CLOSED.

9. CONSTRUCT PORTION OF LAKE MARY BOULEVARD, INCLUDING (DURING NIGHTTIME ONLY) THE COMPLETION OF BRIDGE CONSTRUCTION OVER I-4.

10. COMPLETE CONSTRUCTION OF PROPOSED LAKE MARY BOULEVARD RAMP B5; WHEN COMPLETE OPEN TO TRAFFIC.

11. DETOUR LAKE MARY BOULEVARD WB TRAFFIC TO I-4 WB UTILIZING NEWLY OPENED RAMP B5 (DURING CLOSURE OF EXISTING ENTRANCE LOOP RAMP).

12. COMPLETE CONSTRUCTION OF PROPOSED LAKE MARY BOULEVARD RAMPS B1, C2, AND D1.

13. CONSTRUCT PORTION OF PROPOSED I-4 EB AND WB GENERAL USE AND EXPRESS LANES FROM JUST NORTH OF LAKE MARY BOULEVARD TO JUST SOUTH OF CR46A.

14. CONSTRUCT PORTION OF PROPOSED I-4 EB AND WB GENERAL USE AND COLLECTION DISTRIBUTION LANES FROM JUST SOUTH OF CR46A TO JUST SOUTH OF WEKIVA PARKWAY.

15. COMPLETE CONSTRUCTION OF PROPOSED CR46A RAMPS B1 AND A2.

16. CONSTRUCT PORTION OF CR46A, INCLUDING (DURING NIGHTTIME ONLY) THE COMPLETION OF BRIDGE CONSTRUCTION OVER CR46A.

17. CONSTRUCT PROPOSED RINEHART ROAD MEDIAN AND TRAFFIC SEPARATOR.

18. CONSTRUCT PORTION OF PROPOSED I-4 EB AND WB GENERAL USE AND EXPRESS LANES FROM JUST SOUTH OF SR46 TO JUST SOUTH OF US17-92.

19. CONSTRUCT PROPOSED SR46 MEDIAN TRAFFIC SEPARATOR.

20. COMPLETE CONSTRUCTION OF PROPOSED SR46 RAMP B.

21. CONSTRUCT PORTION OF PROPOSED I-4 EB AND WB GENERAL USE AND EXPRESS LANES FROM JUST SOUTH OF US17-92 TO END OF THE PROJECT LIMITS.

22. COMPLETE CONSTRUCTION OF PROPOSED US17-92 RAMPS B AND D.

23. CONSTRUCT PORTION OF PROPOSED US17-92, INCLUDING (DURING NIGHTTIME ONLY) THE BRIDGE CONSTRUCTION OVER ORANGE BOULEVARD AND MONROE ROAD INTERSECTION.

24. COMPLETE I-4 MAINLINE PROPOSED PONDS AS SHOWN IN PHASE II.

PHASE III

1. INSTALL ADVANCE WARNING SIGNS AND TTC DEVICES PER FDOT DESIGN STANDARD INDEX 600 INDICES.

2. SHIFT I-4 EB AND WB, RAMPS, AND LOCAL STREET TRAFFIC PATTERNS TO NEWLY CONSTRUCTED ROADWAY CONSTRUCTED IN PREVIOUS PHASE II.

3. COMPLETE CONSTRUCTION OF PROPOSED I-4 EB AND WB GENERAL USE LANES, EXPRESS LANES, RAMPS, AND LOCAL ROADS AT TEMPORARY CONDITIONS LOCATED IN PREVIOUS PHASE II.

4. DETOUR LAKE MARY BOULEVARD EB TRAFFIC TO I-4 EB UTILIZING NEWLY OPENED RAMP B4.

5. DETOUR LAKE MARY BOULEVARD WB TRAFFIC TO I-4 WB UTILIZING NEWLY OPENED RAMP B5.

6. COMPLETE CONSTRUCTION OF PROPOSED LAKE MARY BOULEVARD.

7. COMPLETE CONSTRUCTION OF PROPOSED LAKE MARY BOULEVARD RAMP A2 TO I-4 WB.

8. COMPLETE CONSTRUCTION OF PROPOSED I-4 EB AND WB GENERAL USE AND EXPRESS LANES FROM JUST SOUTH OF LAKE MARY BOULEVARD TO JUST NORTH OF LAKE MARY BOULEVARD.

9. COMPLETE CONSTRUCTION OF PROPOSED I-4 EB AND WB GENERAL USE, EXPRESS AND COLLECTION DISTRIBUTION LANES FROM JUST SOUTH OF CR46A TO JUST SOUTH OF WEKIVA PARKWAY.

10. COMPLETE CONSTRUCTION OF PROPOSED CR46A.

11. COMPLETE CONSTRUCTION OF PROPOSED CR46A RAMPS C2 TO I-4 EB AND L1 FROM WEKIVA PARKWAY.

12. COMPLETE CONSTRUCTION OF PROPOSED I-4 EB AND WB GENERAL USE AND EXPRESS LANES FROM JUST SOUTH OF SR46 TO JUST NORTH OF SR46.

13. COMPLETE CONSTRUCTION OF PROPOSED I-4 EB AND WB GENERAL USE AND EXPRESS LANES FROM JUST SOUTH OF US17-92 TO END OF THE PROJECT LIMITS.

14. COMPLETE CONSTRUCTION OF PROPOSED US17-92 RAMP C.

15. BEGIN PHASE CONSTRUCTION OF PROPOSED ROUNDABOUTS LOCATED ON OLD US17-92.

16. COMPLETE CONSTRUCTION OF PROPOSED US17-92, ORANGE BOULEVARD AND MONROE ROAD.

17. COMPLETE CONSTRUCTION OF I-4 MAINLINE PROPOSED PONDS AS SHOWN IN PHASE III.

PHASE IV

1. SHIFT I-4 EB AND WB, RAMPS, AND LOCAL ROAD TRAFFIC TO FINAL LOCATION.

2. OPEN AND ALLOW ACCESS TO I-4 WB AND EB NEWLY CONSTRUCTED EXPRESS LANES.

3. COMPLETE CONSTRUCTION OF PROPOSED MEDIAN ROADWAY AND BORDERS ON EE WILLIAMSON ROAD, LAKE MARY BOULEVARD, LAKE EMMA ROAD, CR46A, RINEHART ROAD, SR46, US17-92, ORANGE BOULEVARD, OLD US17-92, AND MONROE ROAD.

REVISIONS			
DATE	DESCRIPTION	DATE	DESCRIPTION

MICHAEL J. QUARTETTI, P.E.
P.E. LICENSE NUMBER 45976
PARSONS BRINCKERHOFF, INC.
2202 N WEST SHORE BLVD., SUITE 300
TAMPA, FL 33607
CERTIFICATE OF AUTHORIZATION 00001462

STATE OF FLORIDA
DEPARTMENT OF TRANSPORTATION

ROAD NO.	COUNTY	FINANCIAL PROJECT ID
400	SEMINOLE	242592-4-52-01

TEMPORARY TRAFFIC CONTROL PHASING NOTES (2)

SHEET NO.
TTC-02

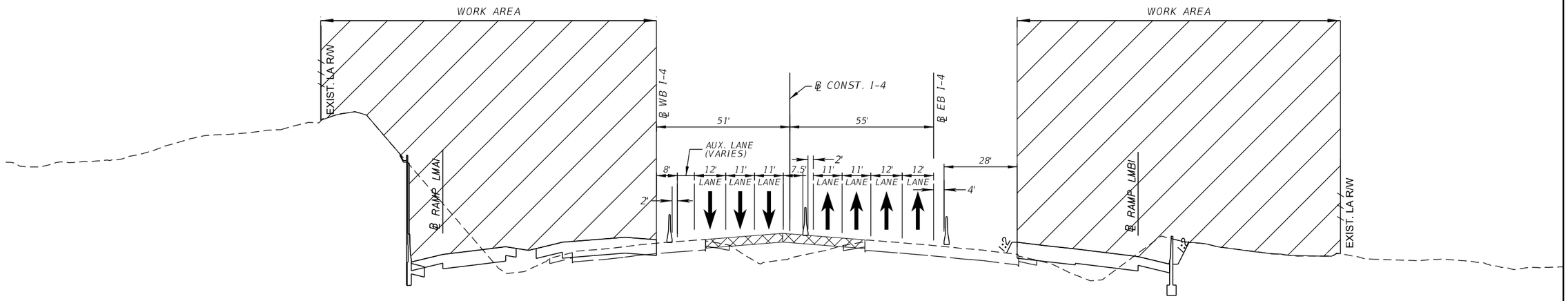

PHASE I STAGE 2
I-4 MAINLINE
390+00.00

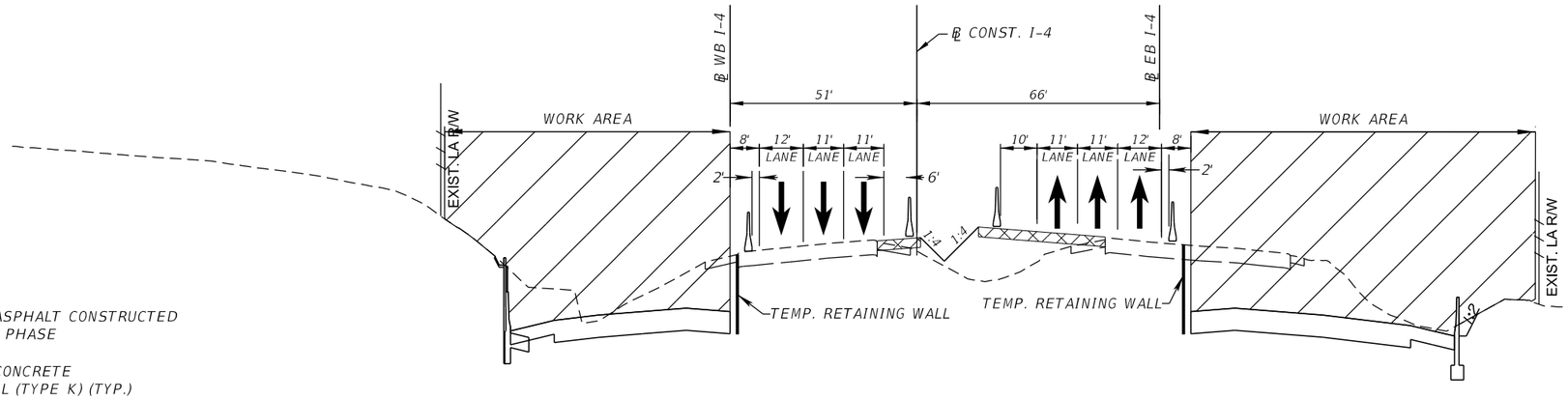

LEGEND

TEMPORARY ASPHALT CONSTRUCTED IN PREVIOUS PHASE

TEMPORARY CONCRETE BARRIER WALL (TYPE K) (TYP.)

CHANNELIZING DEVICE (TYP.)

PHASE I STAGE 2
I-4 MAINLINE
STA. 315+00.00

REVISIONS			
DATE	DESCRIPTION	DATE	DESCRIPTION

MICHAEL J. QUARTETTI, P.E.
P.E. LICENSE NUMBER 45976
PARSONS BRINCKERHOFF, INC.
2202 N WEST SHORE BLVD., SUITE 300
TAMPA, FL 33607
CERTIFICATE OF AUTHORIZATION 00001462

STATE OF FLORIDA
DEPARTMENT OF TRANSPORTATION

ROAD NO.	COUNTY	FINANCIAL PROJECT ID
400	SEMINOLE	242592-4-52-01

TEMPORARY TRAFFIC CONTROL CRITICAL SECTIONS (1)

SHEET NO.
TTC-03

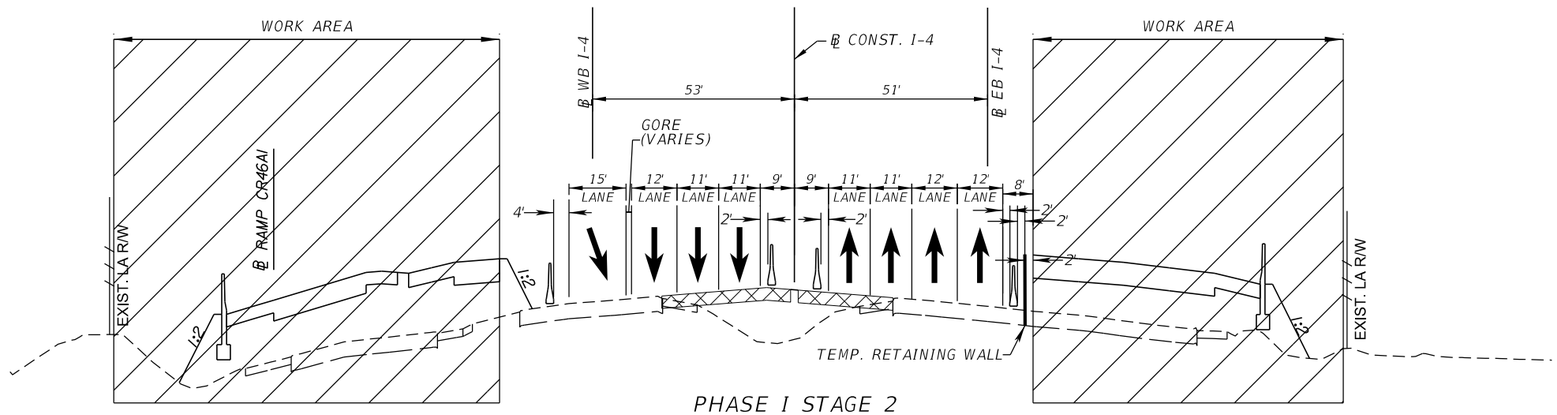

PHASE I STAGE 2
I-4 MAINLINE
515+00.00

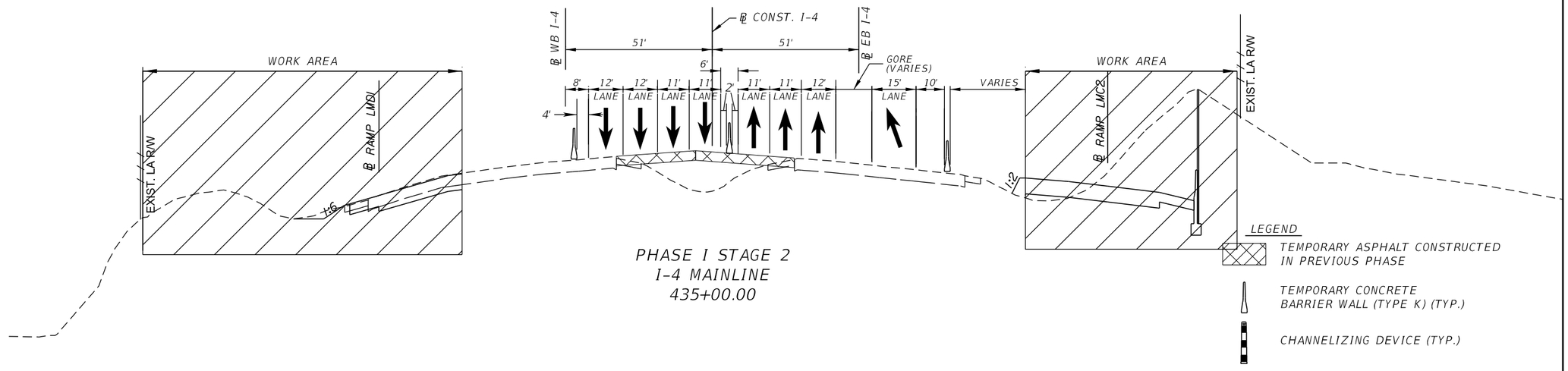

PHASE I STAGE 2
I-4 MAINLINE
435+00.00

REVISIONS			
DATE	DESCRIPTION	DATE	DESCRIPTION

MICHAEL J. QUARTETTI, P.E.
P.E. LICENSE NUMBER 45976
PARSONS BRINCKERHOFF, INC.
2202 N WEST SHORE BLVD., SUITE 300
TAMPA, FL 33607
CERTIFICATE OF AUTHORIZATION 00001462

STATE OF FLORIDA
DEPARTMENT OF TRANSPORTATION

ROAD NO.	COUNTY	FINANCIAL PROJECT ID
400	SEMINOLE	242592-4-52-01

TEMPORARY TRAFFIC CONTROL CRITICAL SECTIONS (2)

SHEET NO.
TTC-04

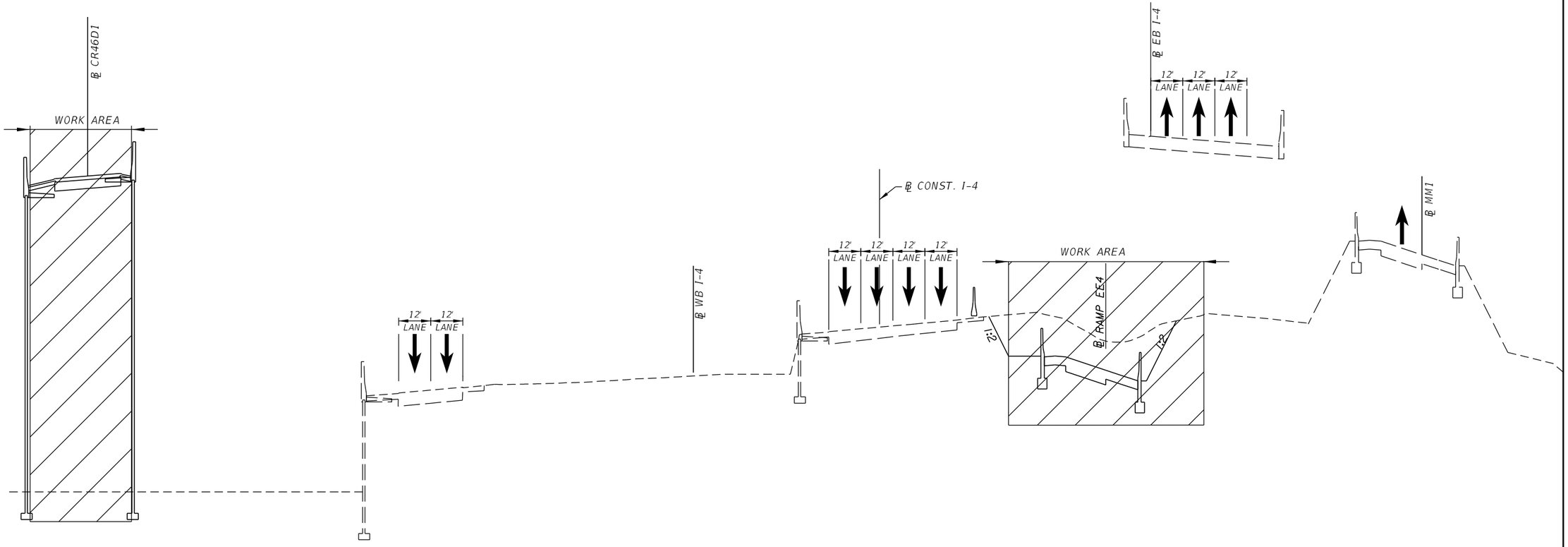

PHASE I STAGE 2
I-4 MAINLINE
545+00.00

LEGEND

- TEMPORARY ASPHALT CONSTRUCTED IN PREVIOUS PHASE
- TEMPORARY CONCRETE BARRIER WALL (TYPE K) (TYP.)
- CHANNELIZING DEVICE (TYP.)

REVISIONS			
DATE	DESCRIPTION	DATE	DESCRIPTION

MICHAEL J. QUARTETTI, P.E.
P.E. LICENSE NUMBER 45976
PARSONS BRINCKERHOFF, INC.
2202 N WEST SHORE BLVD., SUITE 300
TAMPA, FL 33607
CERTIFICATE OF AUTHORIZATION 00001462

STATE OF FLORIDA
DEPARTMENT OF TRANSPORTATION

ROAD NO.	COUNTY	FINANCIAL PROJECT ID
400	SEMINOLE	242592-4-52-01

TEMPORARY TRAFFIC CONTROL CRITICAL SECTIONS (3)

SHEET NO.
TTC-05

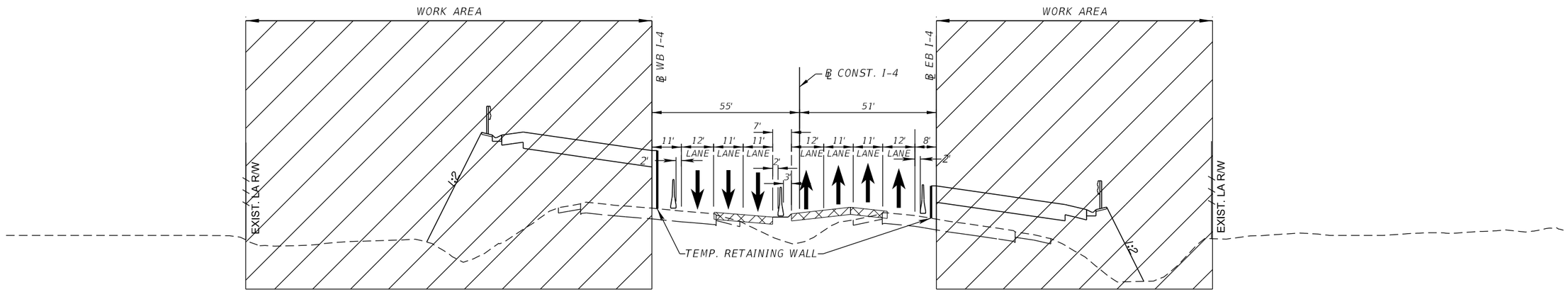

PHASE I STAGE 2
I-4 MAINLINE
685+00.00

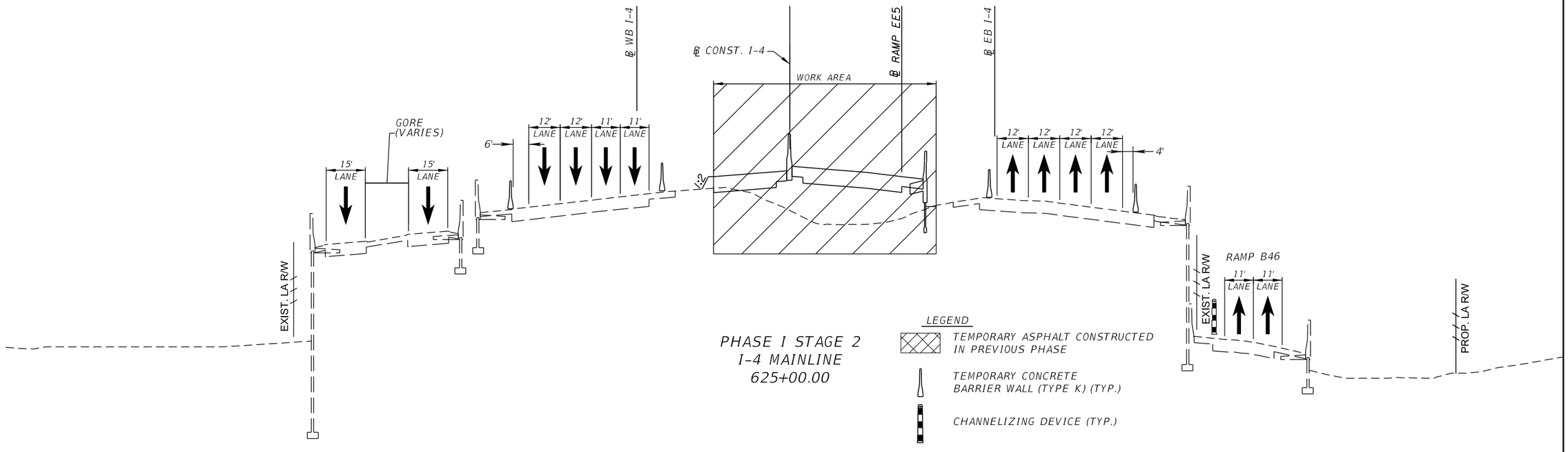

PHASE I STAGE 2
I-4 MAINLINE
625+00.00

LEGEND

TEMPORARY ASPHALT CONSTRUCTED IN PREVIOUS PHASE

TEMPORARY CONCRETE BARRIER WALL (TYPE K) (TYP.)

CHANNELIZING DEVICE (TYP.)

REVISIONS			
DATE	DESCRIPTION	DATE	DESCRIPTION

MICHAEL J. QUARTETTI, P.E.
P.E. LICENSE NUMBER 45976
PARSONS BRINCKERHOFF, INC.
2202 N WEST SHORE BLVD., SUITE 300
TAMPA, FL 33607
CERTIFICATE OF AUTHORIZATION 00001462

STATE OF FLORIDA
DEPARTMENT OF TRANSPORTATION

ROAD NO.	COUNTY	FINANCIAL PROJECT ID
400	SEMINOLE	242592-4-52-01

TEMPORARY TRAFFIC CONTROL CRITICAL SECTIONS (4)

SHEET NO.
TTC-06

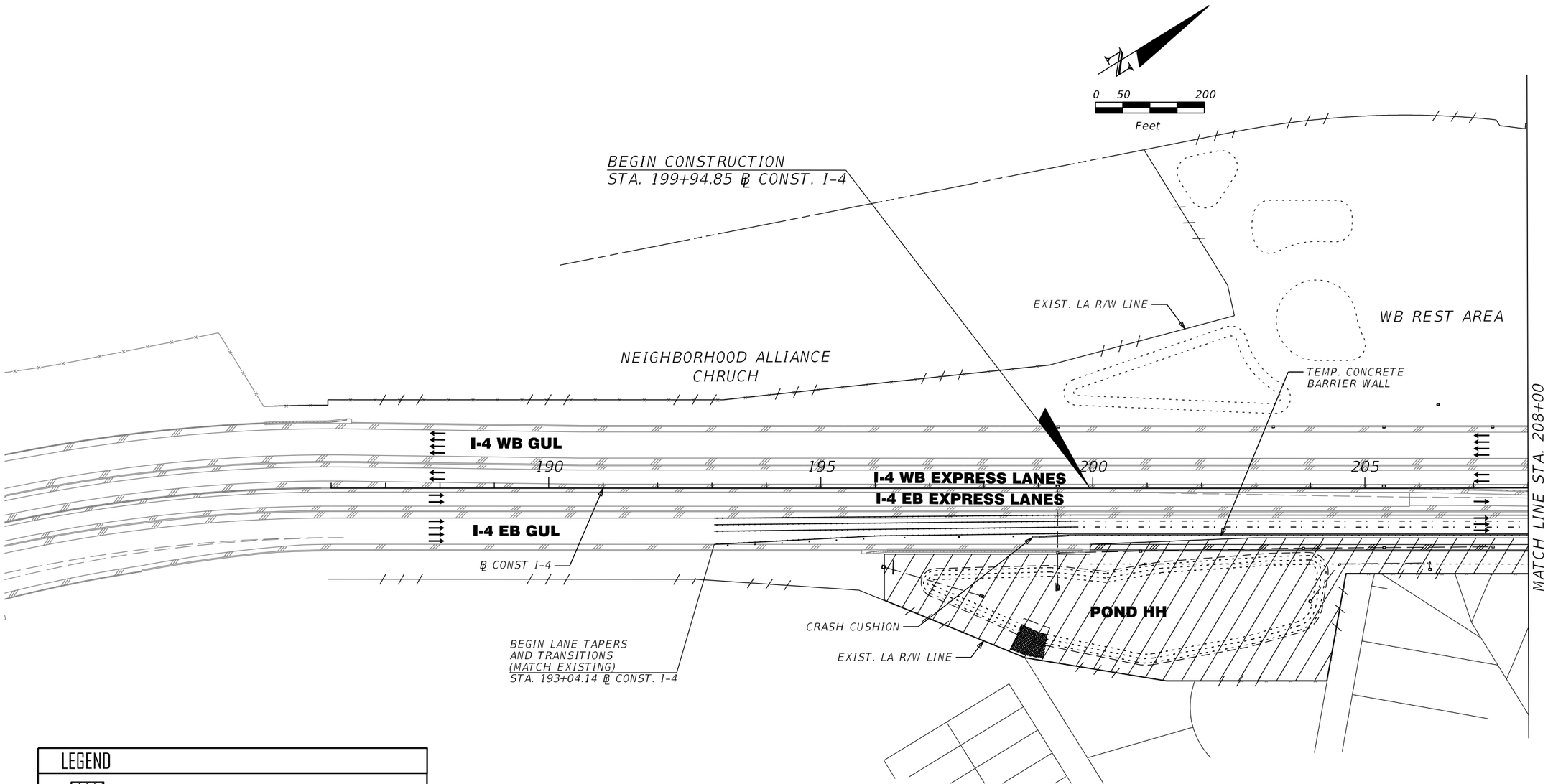

LEGEND

- **Work Area**
- **Temporary Pavement**
- **Temporary Pavement from Previous Phase**
- **Roadway / Bridge Construction Completed**
- **Temporary Concrete Barrier Wall**
- **Temporary Crash Cushion**
- **Type III Barricade**
- **Channelizing Device (See Index 600)**
- **Fixed (Surface Mounted) Channelizing Devices**
- **Lane Identification and Direction of Traffic**
- **Work Zone Sign**

REVISIONS			
DATE	DESCRIPTION	DATE	DESCRIPTION

MICHAEL J. QUARTETTI, P.E.
P.E. LICENSE NUMBER 45976
PARSONS BRINCKERHOFF, INC.
2202 N WEST SHORE BLVD., SUITE 300
TAMPA, FL 33607
CERTIFICATE OF AUTHORIZATION 00001462

STATE OF FLORIDA
DEPARTMENT OF TRANSPORTATION

ROAD NO.	COUNTY	FINANCIAL PROJECT ID
400	SEMINOLE	242592-4-52-01

TEMPORARY TRAFFIC CONTROL PHASE I STAGE 2

SHEET NO.
TTC-08

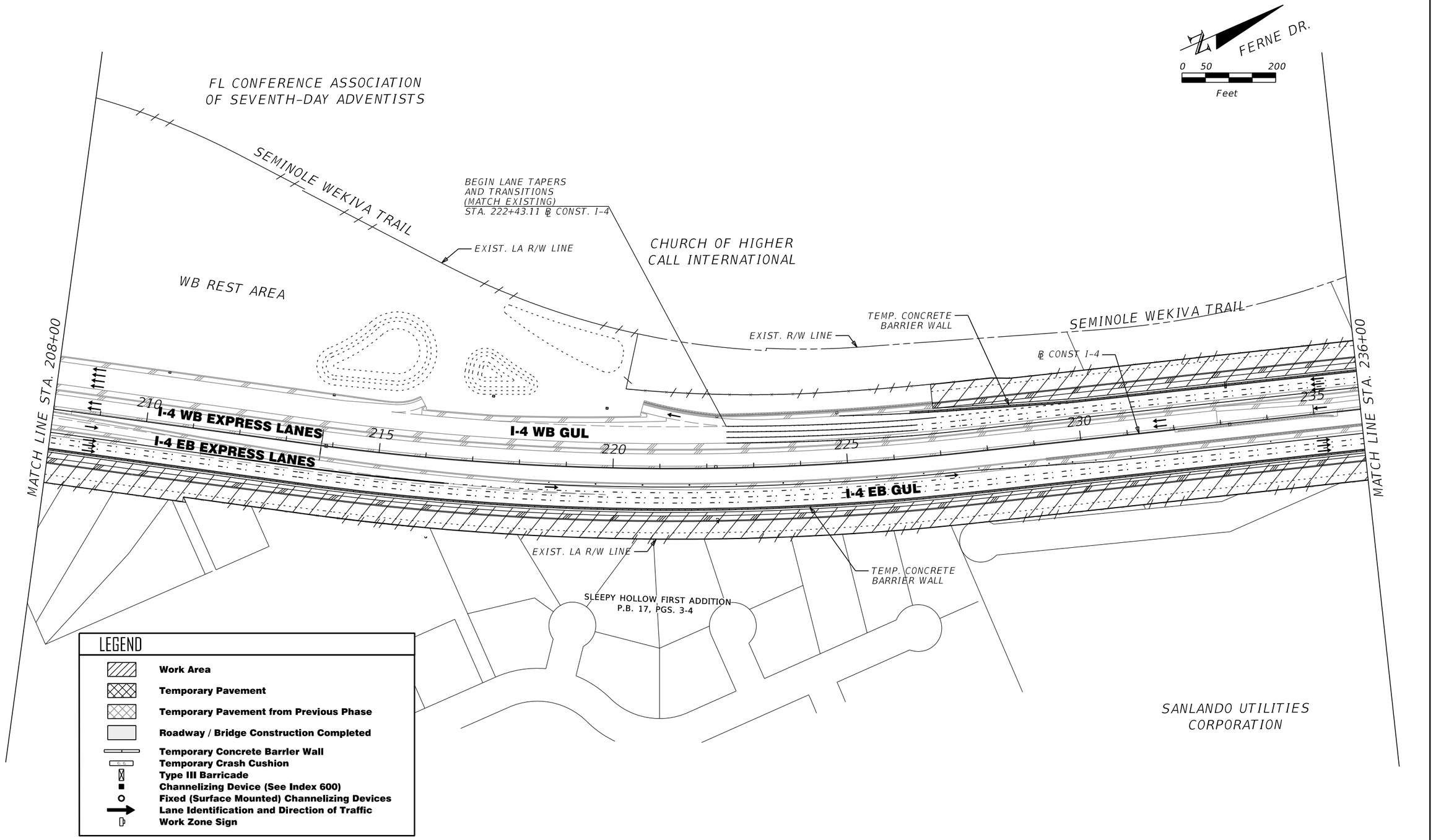

LEGEND

- Work Area
- Temporary Pavement
- Temporary Pavement from Previous Phase
- Roadway / Bridge Construction Completed
- Temporary Concrete Barrier Wall
- Temporary Crash Cushion
- Type III Barricade
- Channelizing Device (See Index 600)
- Fixed (Surface Mounted) Channelizing Devices
- Lane Identification and Direction of Traffic
- Work Zone Sign

REVISIONS			
DATE	DESCRIPTION	DATE	DESCRIPTION

MICHAEL J. QUARTETTI, P.E.
P.E. LICENSE NUMBER 45976
PARSONS BRINCKERHOFF, INC.
2202 N WEST SHORE BLVD., SUITE 300
TAMPA, FL 33607
CERTIFICATE OF AUTHORIZATION 00001462

STATE OF FLORIDA
DEPARTMENT OF TRANSPORTATION

ROAD NO.	COUNTY	FINANCIAL PROJECT ID
400	SEMINOLE	242592-4-52-01

TEMPORARY TRAFFIC CONTROL PHASE I STAGE 2

SHEET NO. TTC-09

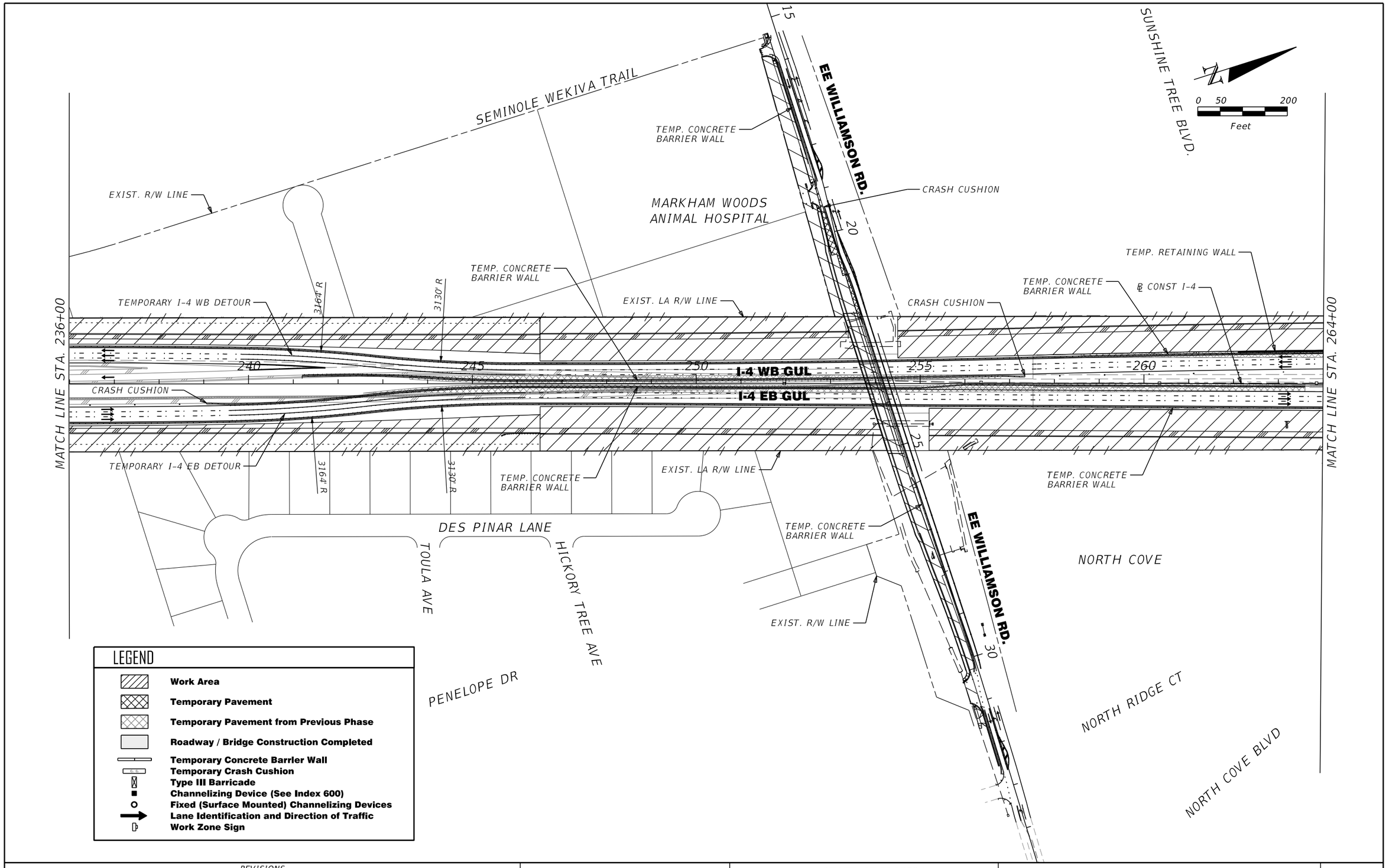

LEGEND

- Work Area
- Temporary Pavement
- Temporary Pavement from Previous Phase
- Roadway / Bridge Construction Completed
- Temporary Concrete Barrier Wall
- Temporary Crash Cushion
- Type III Barricade
- Channelizing Device (See Index 600)
- Fixed (Surface Mounted) Channelizing Devices
- Lane Identification and Direction of Traffic
- Work Zone Sign

REVISIONS			
DATE	DESCRIPTION	DATE	DESCRIPTION

MICHAEL J. QUARTETTI, P.E.
P.E. LICENSE NUMBER 45976
PARSONS BRINCKERHOFF, INC.
2202 N WEST SHORE BLVD., SUITE 300
TAMPA, FL 33607
CERTIFICATE OF AUTHORIZATION 00001462

STATE OF FLORIDA
DEPARTMENT OF TRANSPORTATION

ROAD NO.	COUNTY	FINANCIAL PROJECT ID
400	SEMINOLE	242592-4-52-01

TEMPORARY TRAFFIC CONTROL PHASE I STAGE 2

SHEET NO. TTC-10

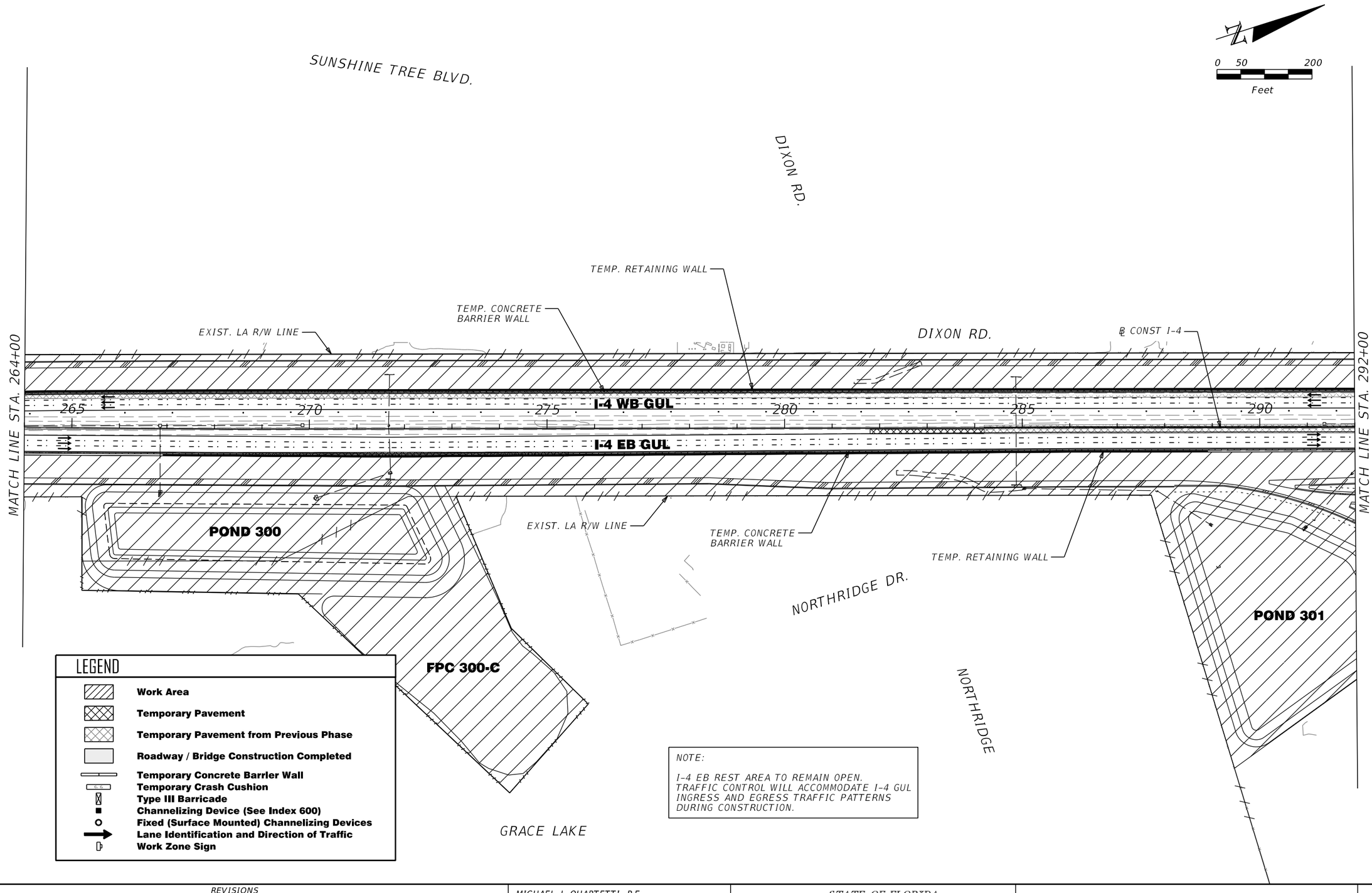

REVISIONS			
DATE	DESCRIPTION	DATE	DESCRIPTION

MICHAEL J. QUARTETTI, P.E.
P.E. LICENSE NUMBER 45976
PARSONS BRINCKERHOFF, INC.
2202 N WEST SHORE BLVD., SUITE 300
TAMPA, FL 33607
CERTIFICATE OF AUTHORIZATION 00001462

STATE OF FLORIDA
DEPARTMENT OF TRANSPORTATION

ROAD NO.	COUNTY	FINANCIAL PROJECT ID
400	SEMINOLE	242592-4-52-01

TEMPORARY TRAFFIC CONTROL PHASE I STAGE 2

SHEET NO. TTC-11

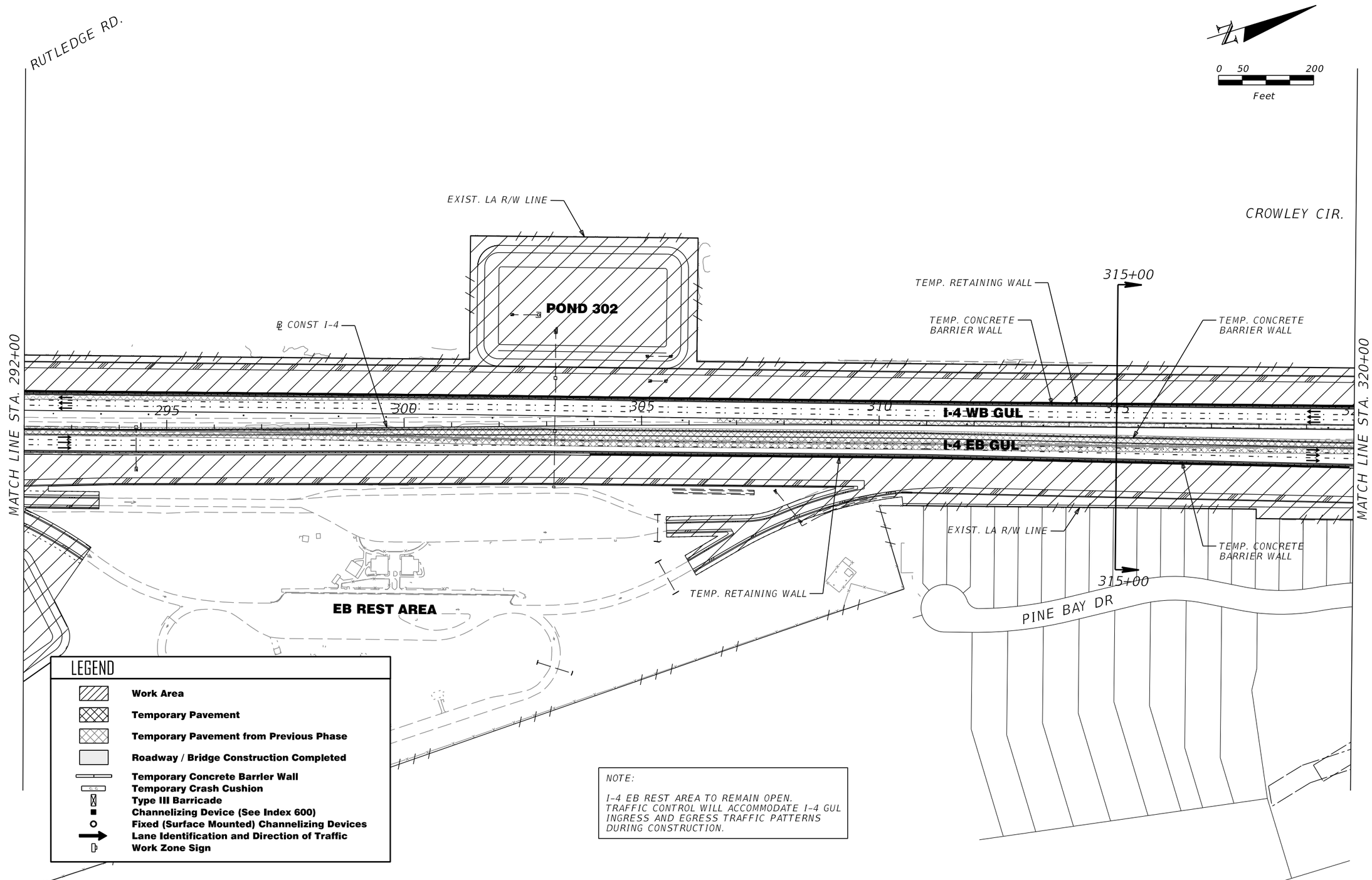

REVISIONS			
DATE	DESCRIPTION	DATE	DESCRIPTION

MICHAEL J. QUARTETTI, P.E.
P.E. LICENSE NUMBER 45976
PARSONS BRINCKERHOFF, INC.
2202 N WEST SHORE BLVD., SUITE 300
TAMPA, FL 33607
CERTIFICATE OF AUTHORIZATION 00001462

STATE OF FLORIDA
DEPARTMENT OF TRANSPORTATION

ROAD NO.	COUNTY	FINANCIAL PROJECT ID
400	SEMINOLE	242592-4-52-01

TEMPORARY TRAFFIC CONTROL PHASE I STAGE 2

SHEET NO. TTC-12

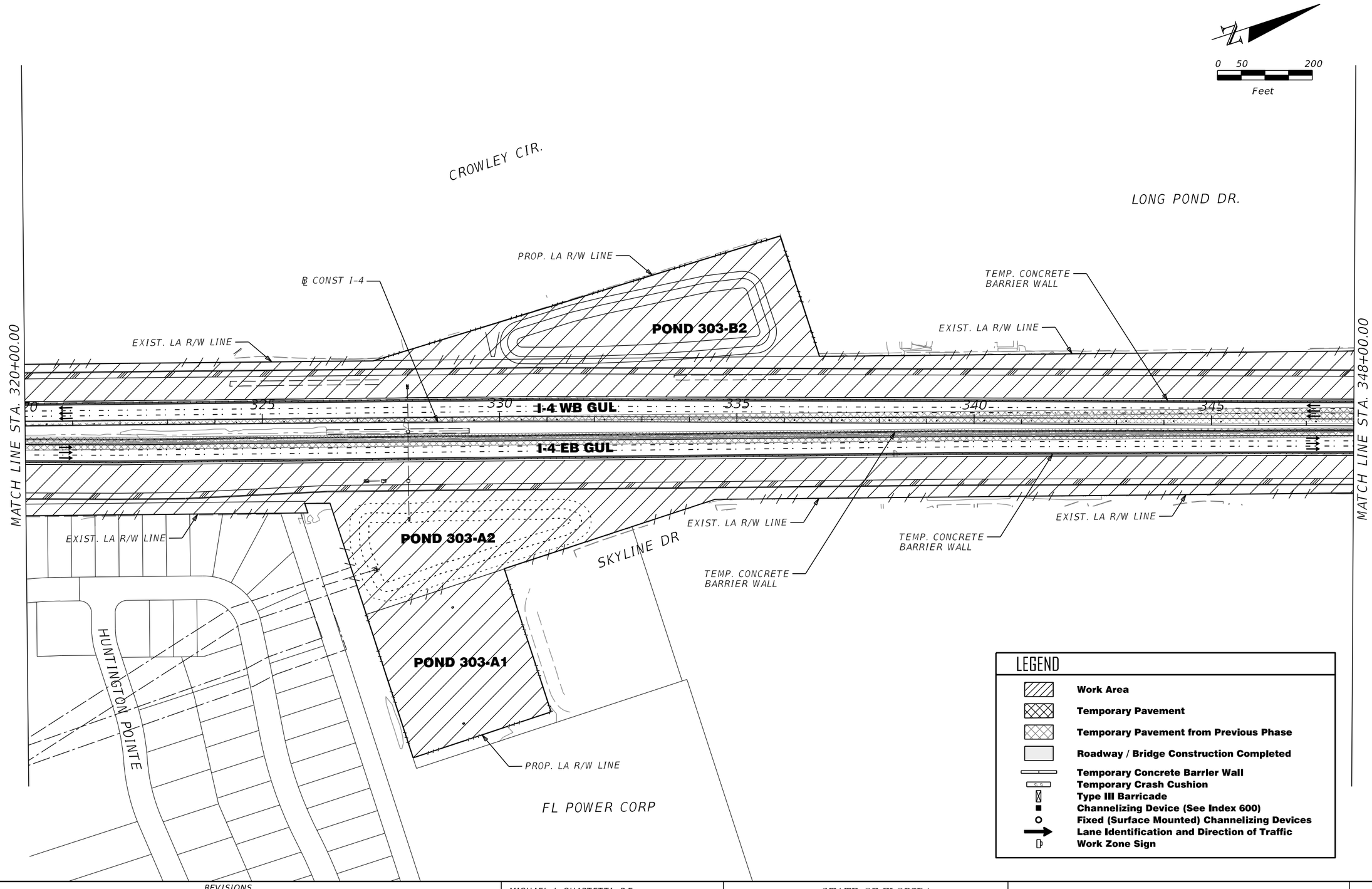

REVISIONS			
DATE	DESCRIPTION	DATE	DESCRIPTION

MICHAEL J. QUARTETTI, P.E.
P.E. LICENSE NUMBER 45976
PARSONS BRINCKERHOFF, INC.
2202 N WEST SHORE BLVD., SUITE 300
TAMPA, FL 33607
CERTIFICATE OF AUTHORIZATION 00001462

STATE OF FLORIDA
DEPARTMENT OF TRANSPORTATION

ROAD NO.	COUNTY	FINANCIAL PROJECT ID
400	SEMINOLE	242592-4-52-01

TEMPORARY TRAFFIC CONTROL PHASE I STAGE 2

SHEET NO. TTC-13

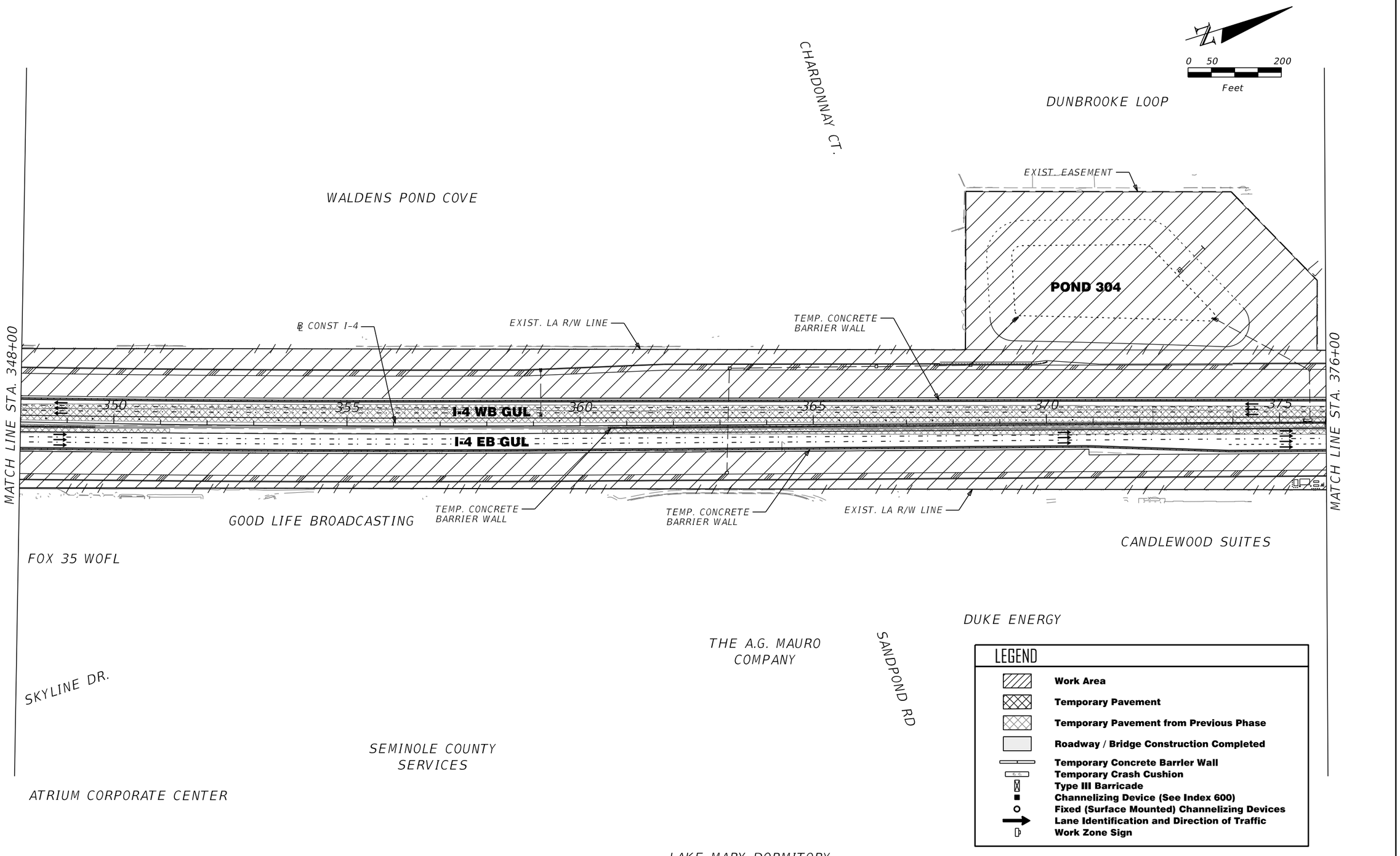

REVISIONS			
DATE	DESCRIPTION	DATE	DESCRIPTION

MICHAEL J. QUARTETTI, P.E.
P.E. LICENSE NUMBER 45976
PARSONS BRINCKERHOFF, INC.
2202 N WEST SHORE BLVD., SUITE 300
TAMPA, FL 33607
CERTIFICATE OF AUTHORIZATION 00001462

STATE OF FLORIDA
DEPARTMENT OF TRANSPORTATION

ROAD NO.	COUNTY	FINANCIAL PROJECT ID
400	SEMINOLE	242592-4-52-01

TEMPORARY TRAFFIC CONTROL PHASE I STAGE 2

SHEET NO. TTC-14

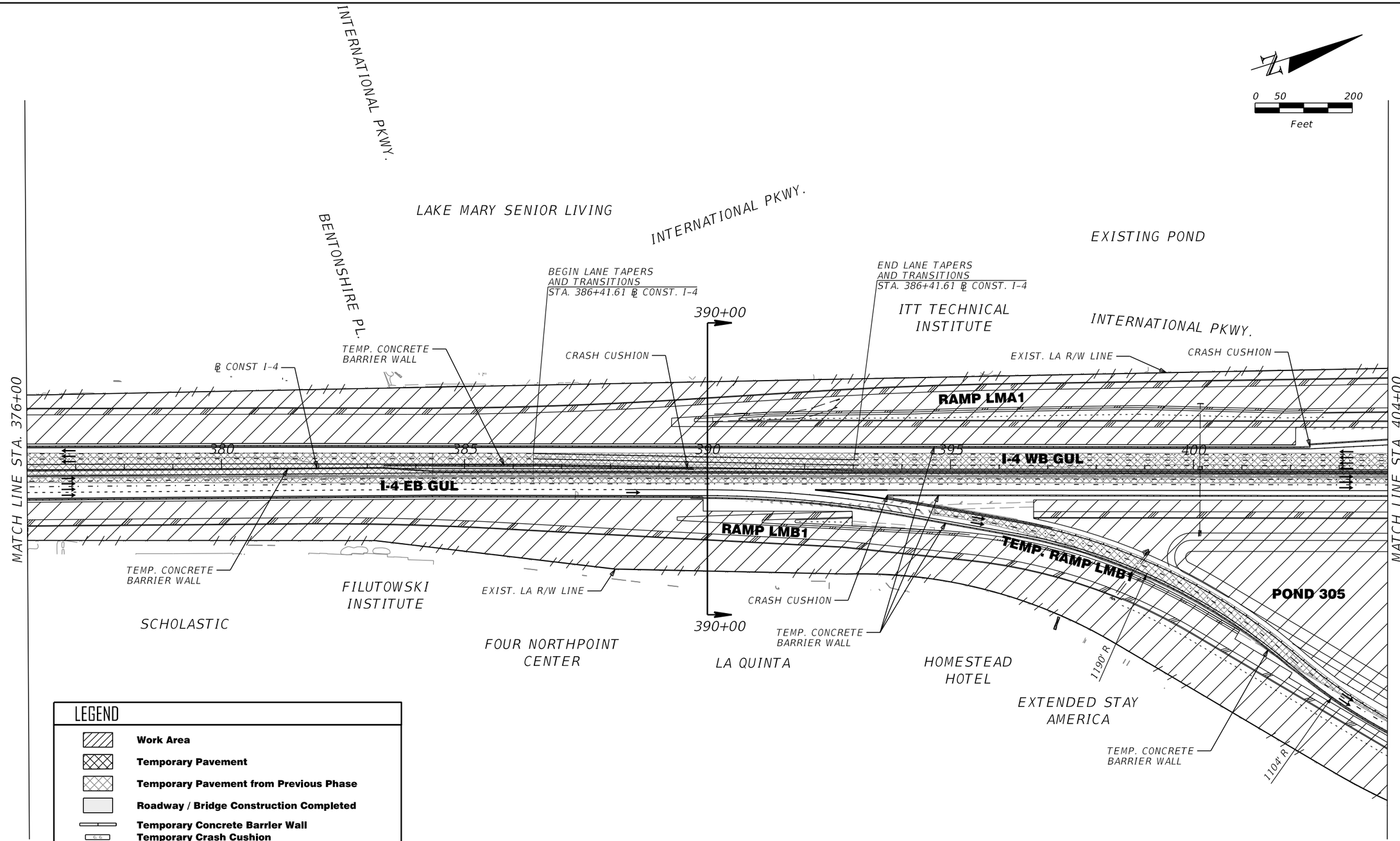

LEGEND

- Work Area
- Temporary Pavement
- Temporary Pavement from Previous Phase
- Roadway / Bridge Construction Completed
- Temporary Concrete Barrier Wall
- Temporary Crash Cushion
- Type III Barricade
- Channelizing Device (See Index 600)
- Fixed (Surface Mounted) Channelizing Devices
- Lane Identification and Direction of Traffic
- Work Zone Sign

REVISIONS			
DATE	DESCRIPTION	DATE	DESCRIPTION

MICHAEL J. QUARTETTI, P.E.
P.E. LICENSE NUMBER 45976
PARSONS BRINCKERHOFF, INC.
2202 N WEST SHORE BLVD., SUITE 300
TAMPA, FL 33607
CERTIFICATE OF AUTHORIZATION 00001462

STATE OF FLORIDA
DEPARTMENT OF TRANSPORTATION

ROAD NO.	COUNTY	FINANCIAL PROJECT ID
400	SEMINOLE	242592-4-52-01

TEMPORARY TRAFFIC CONTROL PHASE I STAGE 2

SHEET NO. TTC-15

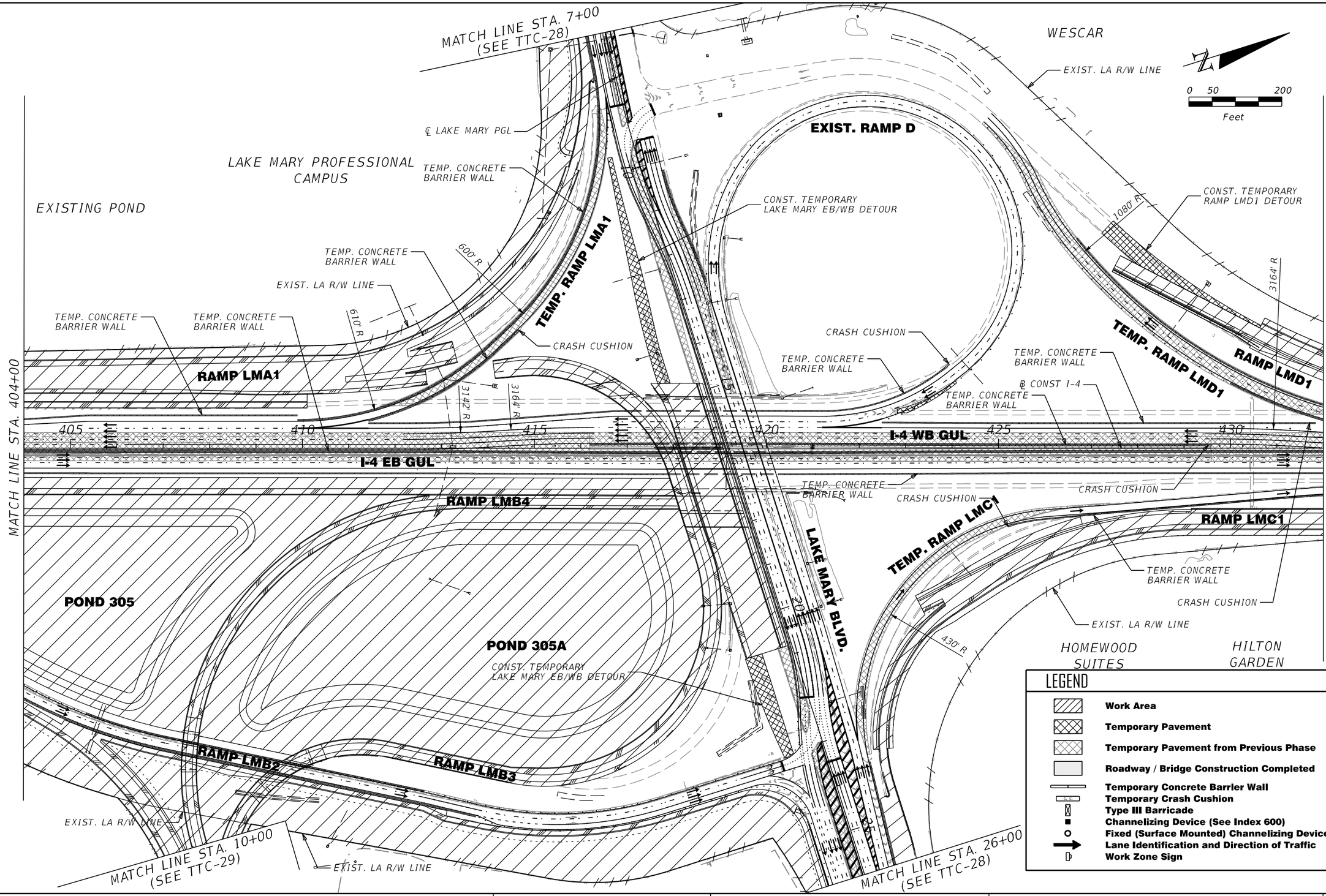

LEGEND

- Work Area
- Temporary Pavement
- Temporary Pavement from Previous Phase
- Roadway / Bridge Construction Completed
- Temporary Concrete Barrier Wall
- Temporary Crash Cushion
- Type III Barricade
- Channelizing Device (See Index 600)
- Fixed (Surface Mounted) Channelizing Devices
- Lane Identification and Direction of Traffic
- Work Zone Sign

REVISIONS			
DATE	DESCRIPTION	DATE	DESCRIPTION

MICHAEL J. QUARTETTI, P.E.
P.E. LICENSE NUMBER 45976
PARSONS BRINCKERHOFF, INC.
2202 N WEST SHORE BLVD., SUITE 300
TAMPA, FL 33607
CERTIFICATE OF AUTHORIZATION 00001462

STATE OF FLORIDA
DEPARTMENT OF TRANSPORTATION

ROAD NO.	COUNTY	FINANCIAL PROJECT ID
400	SEMINOLE	242592-4-52-01

TEMPORARY TRAFFIC CONTROL PHASE I STAGE 2

SHEET NO. TTC-16

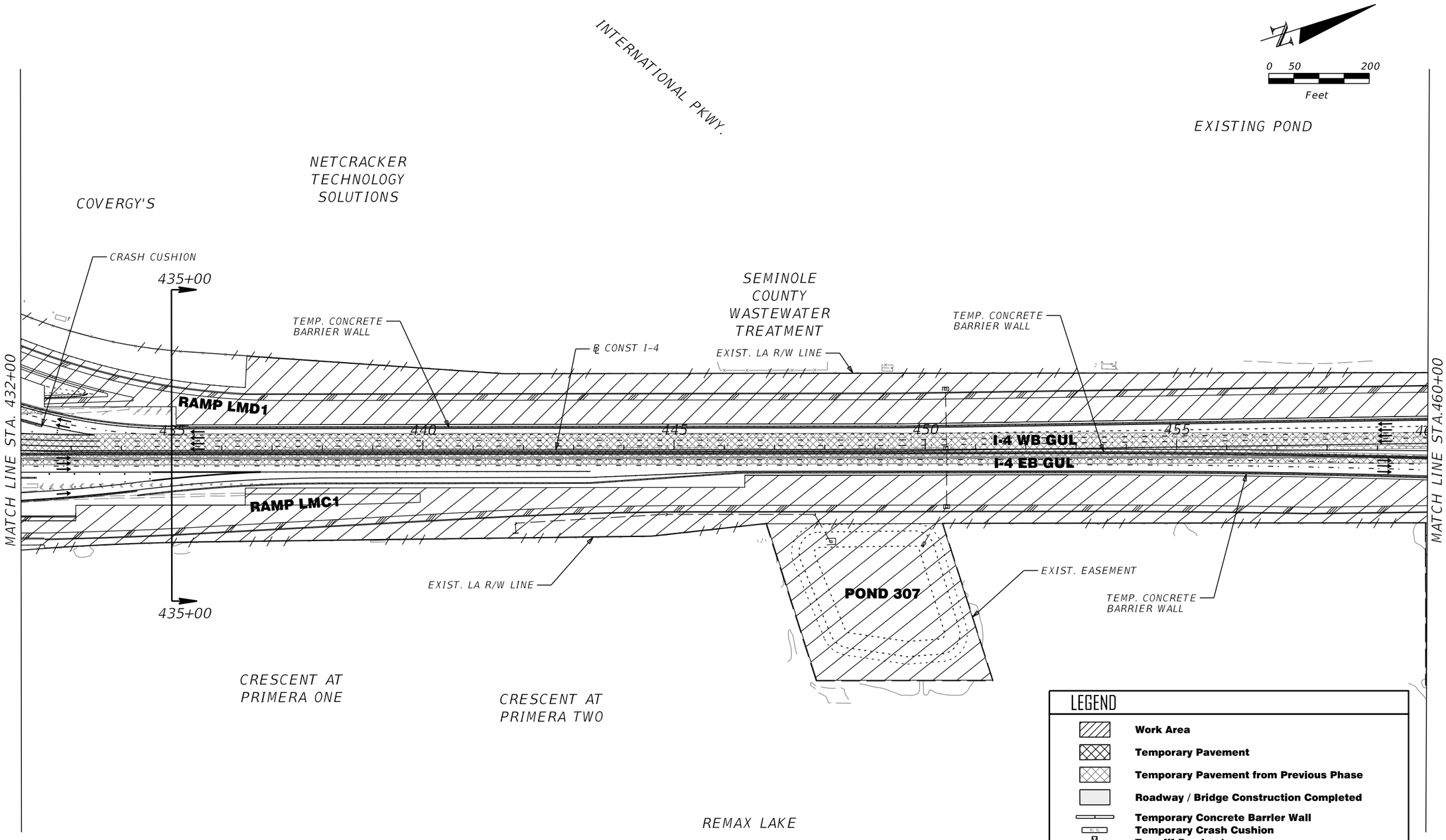

REVISIONS			
DATE	DESCRIPTION	DATE	DESCRIPTION

MICHAEL J. QUARTETTI, P.E.
P.E. LICENSE NUMBER 45976
PARSONS BRINCKERHOFF, INC.
2202 N WEST SHORE BLVD., SUITE 300
TAMPA, FL 33607
CERTIFICATE OF AUTHORIZATION 00001462

STATE OF FLORIDA
DEPARTMENT OF TRANSPORTATION

ROAD NO.	COUNTY	FINANCIAL PROJECT ID
400	SEMINOLE	242592-4-52-01

TEMPORARY TRAFFIC CONTROL PHASE I STAGE 2

SHEET NO.
TTC-17

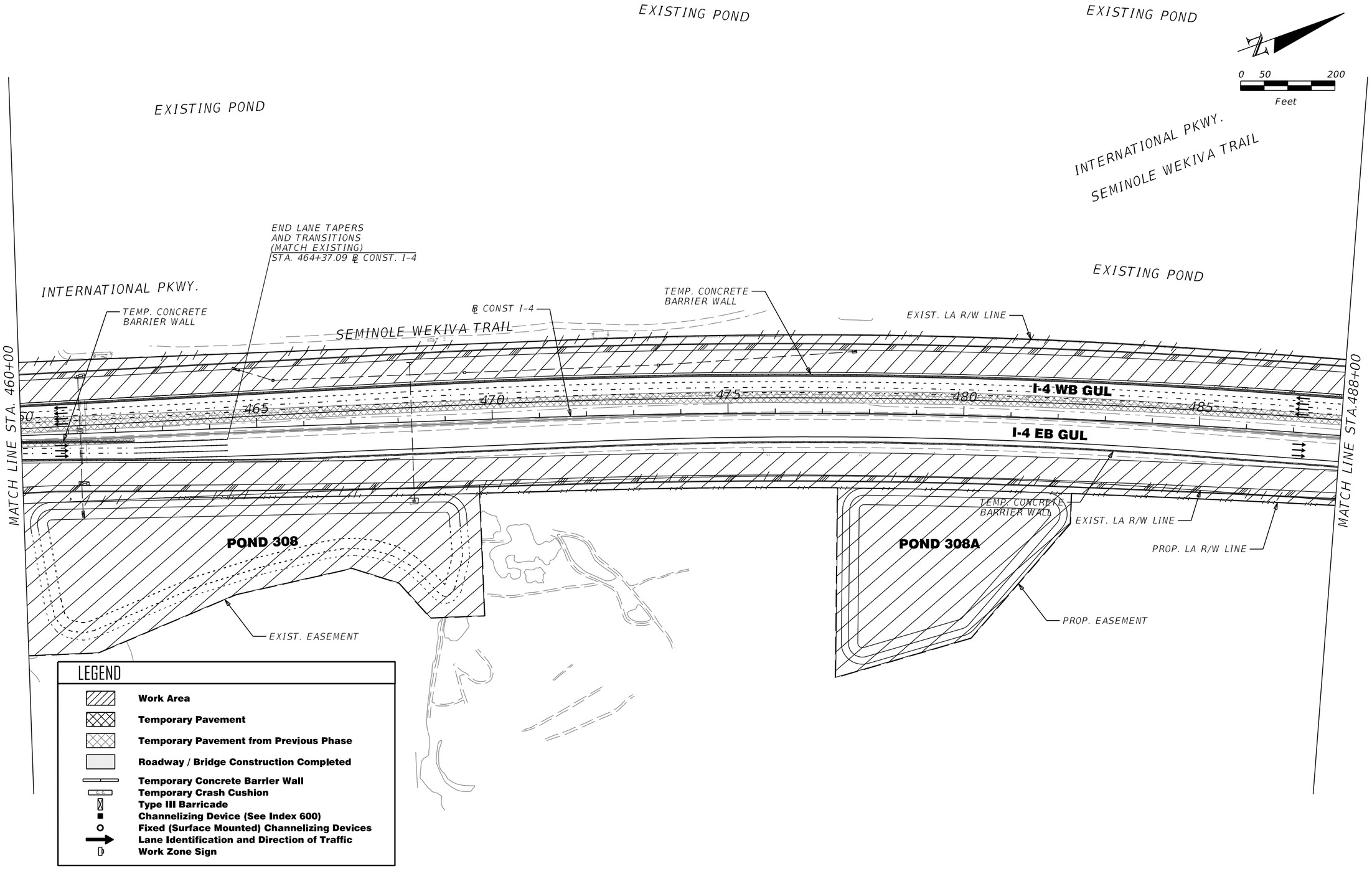

REVISIONS			
DATE	DESCRIPTION	DATE	DESCRIPTION

MICHAEL J. QUARTETTI, P.E.
P.E. LICENSE NUMBER 45976
PARSONS BRINCKERHOFF, INC.
2202 N WEST SHORE BLVD., SUITE 300
TAMPA, FL 33607
CERTIFICATE OF AUTHORIZATION 00001462

STATE OF FLORIDA
DEPARTMENT OF TRANSPORTATION

ROAD NO.	COUNTY	FINANCIAL PROJECT ID
400	SEMINOLE	242592-4-52-01

TEMPORARY TRAFFIC CONTROL PHASE I STAGE 2

SHEET NO.
TTC-18

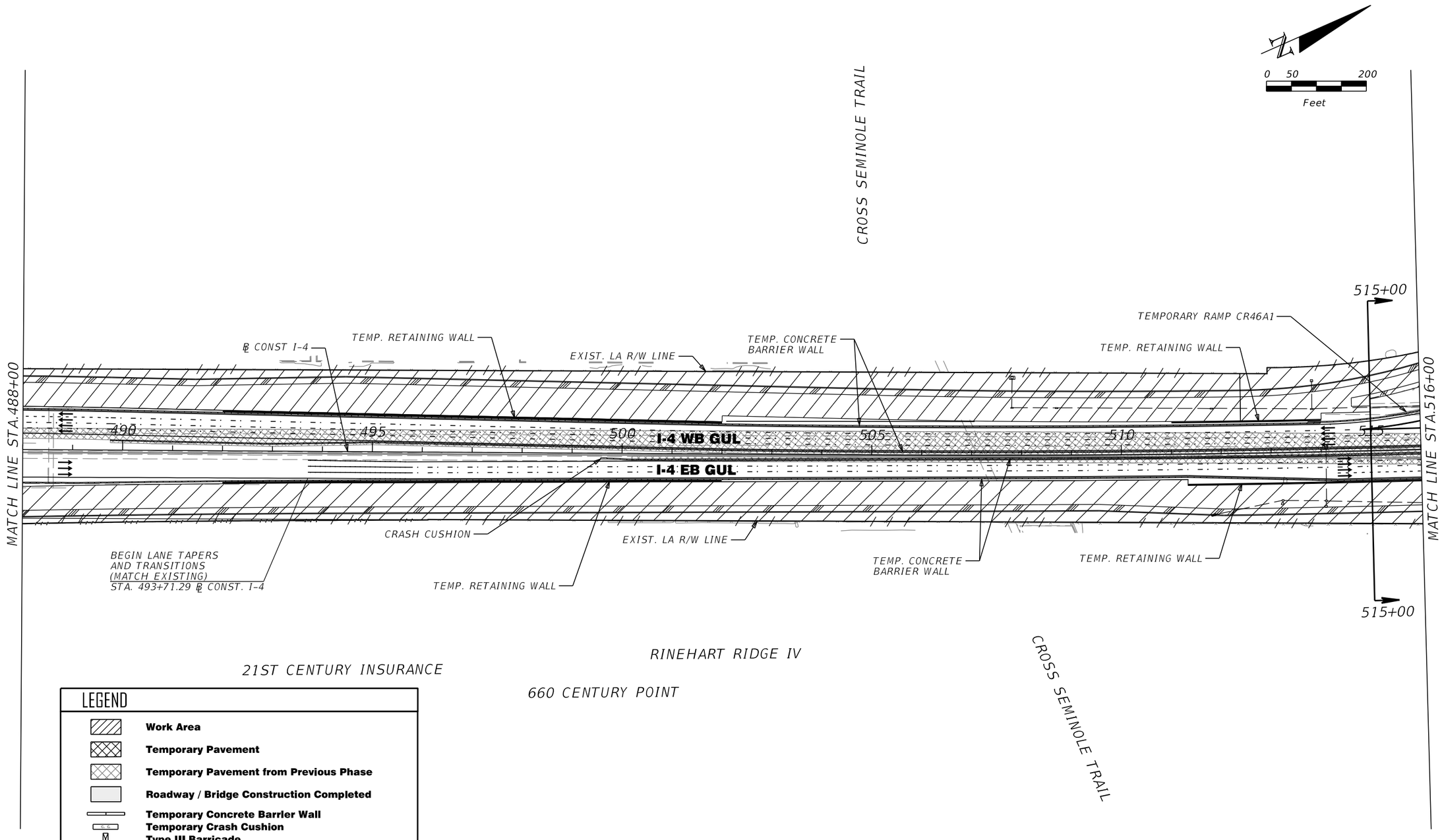

LEGEND

- Work Area
- Temporary Pavement
- Temporary Pavement from Previous Phase
- Roadway / Bridge Construction Completed
- Temporary Concrete Barrier Wall
- Temporary Crash Cushion
- Type III Barricade
- Channelizing Device (See Index 600)
- Fixed (Surface Mounted) Channelizing Devices
- Lane Identification and Direction of Traffic
- Work Zone Sign

REVISIONS			
DATE	DESCRIPTION	DATE	DESCRIPTION

MICHAEL J. QUARTETTI, P.E.
P.E. LICENSE NUMBER 45976
PARSONS BRINCKERHOFF, INC.
2202 N WEST SHORE BLVD., SUITE 300
TAMPA, FL 33607
CERTIFICATE OF AUTHORIZATION 00001462

STATE OF FLORIDA
DEPARTMENT OF TRANSPORTATION

ROAD NO.	COUNTY	FINANCIAL PROJECT ID
400	SEMINOLE	242592-4-52-01

TEMPORARY TRAFFIC CONTROL PHASE I STAGE 2

SHEET NO. TTC-19

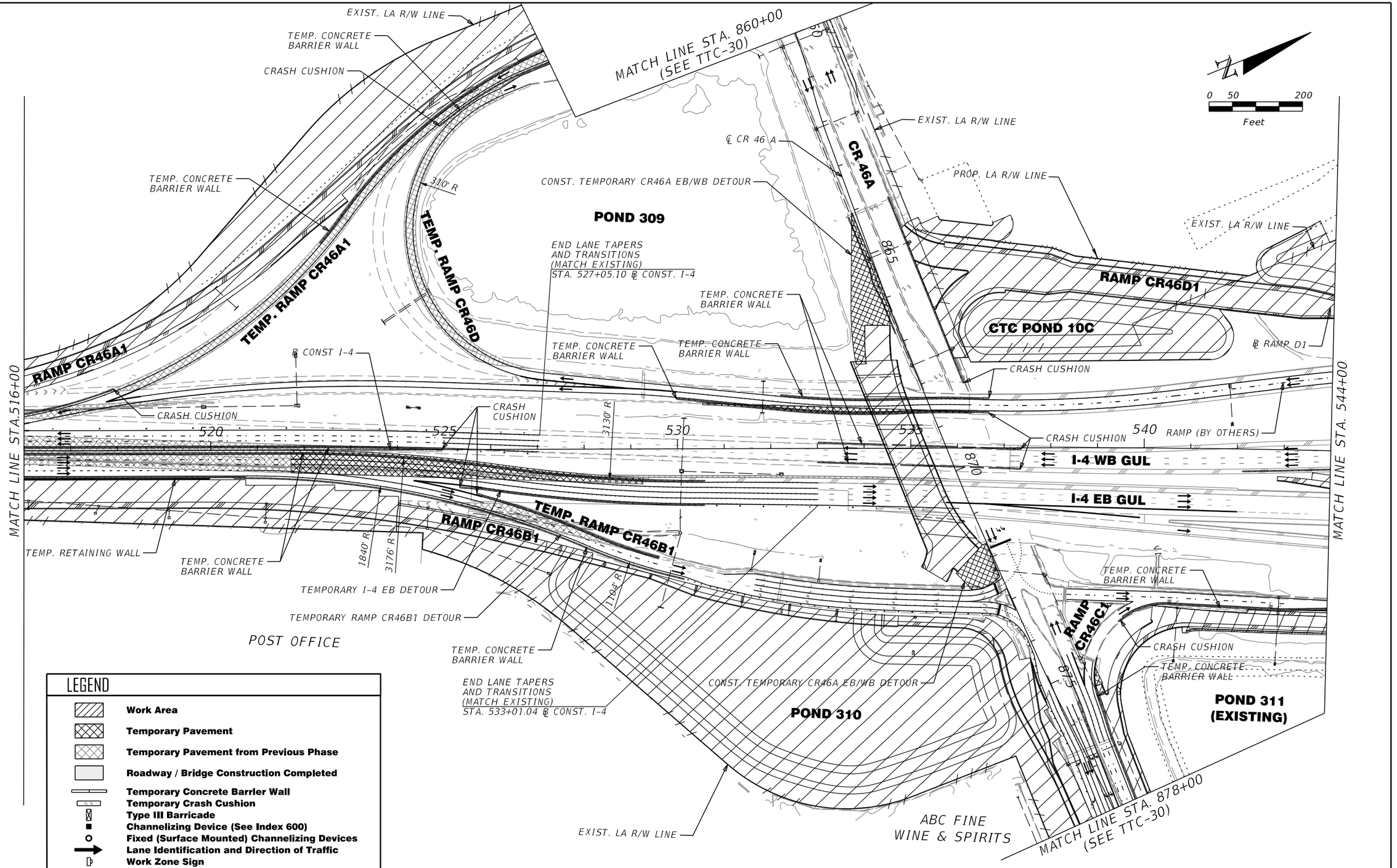

LEGEND

- Work Area
- Temporary Pavement
- Temporary Pavement from Previous Phase
- Roadway / Bridge Construction Completed
- Temporary Concrete Barrier Wall
- Temporary Crash Cushion
- Type III Barricade
- Channelizing Device (See Index 600)
- Fixed (Surface Mounted) Channelizing Devices
- Lane Identification and Direction of Traffic
- Work Zone Sign

REVISIONS			
DATE	DESCRIPTION	DATE	DESCRIPTION

MICHAEL J. QUARTETTI, P.E.
P.E. LICENSE NUMBER 45976
PARSONS BRINCKERHOFF, INC.
2202 N WEST SHORE BLVD., SUITE 300
TAMPA, FL 33607
CERTIFICATE OF AUTHORIZATION 00001462

STATE OF FLORIDA
DEPARTMENT OF TRANSPORTATION

ROAD NO.	COUNTY	FINANCIAL PROJECT ID
400	SEMINOLE	242592-4-52-01

TEMPORARY TRAFFIC CONTROL PHASE I STAGE 2

SHEET NO. TTC-20

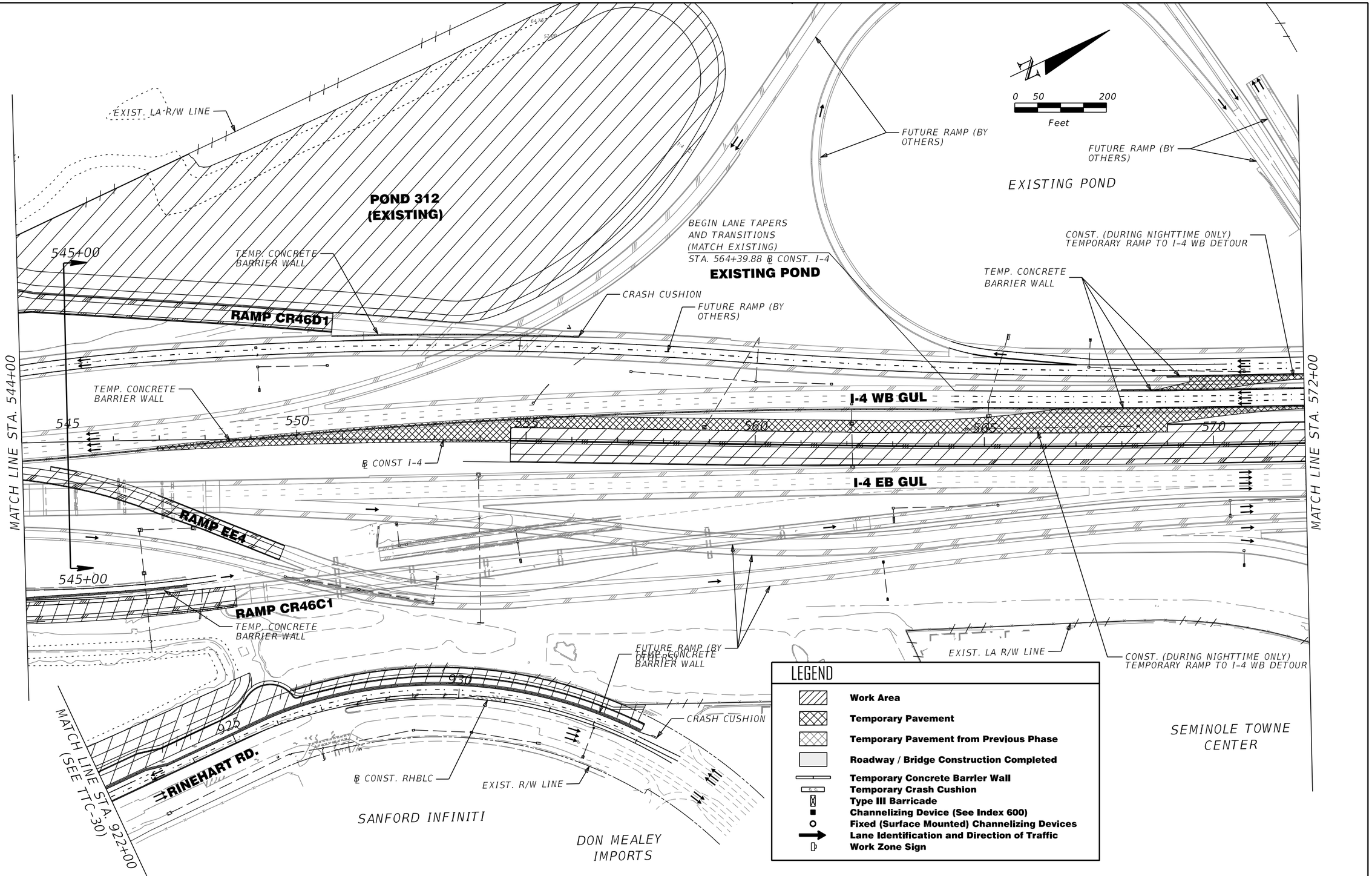

REVISIONS			
DATE	DESCRIPTION	DATE	DESCRIPTION

MICHAEL J. QUARTETTI, P.E.
P.E. LICENSE NUMBER 45976
PARSONS BRINCKERHOFF, INC.
2202 N WEST SHORE BLVD., SUITE 300
TAMPA, FL 33607
CERTIFICATE OF AUTHORIZATION 00001462

STATE OF FLORIDA
DEPARTMENT OF TRANSPORTATION

ROAD NO.	COUNTY	FINANCIAL PROJECT ID
400	SEMINOLE	242592-4-52-01

TEMPORARY TRAFFIC CONTROL PHASE I STAGE 2

SHEET NO. TTC-21

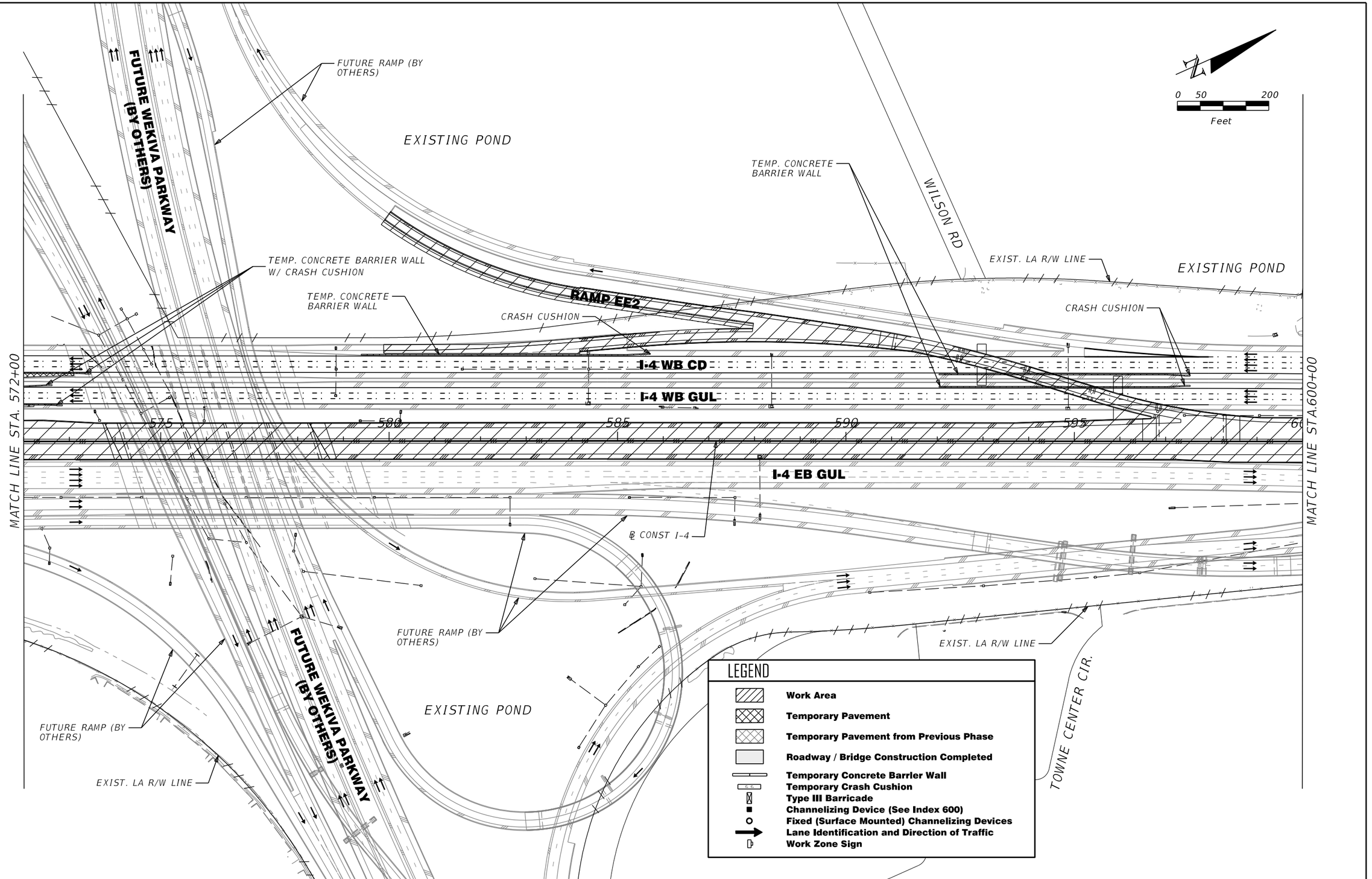

LEGEND

- Work Area
- Temporary Pavement
- Temporary Pavement from Previous Phase
- Roadway / Bridge Construction Completed
- Temporary Concrete Barrier Wall
- Temporary Crash Cushion
- Type III Barricade
- Channelizing Device (See Index 600)
- Fixed (Surface Mounted) Channelizing Devices
- Lane Identification and Direction of Traffic
- Work Zone Sign

REVISIONS			
DATE	DESCRIPTION	DATE	DESCRIPTION

MICHAEL J. QUARTETTI, P.E.
P.E. LICENSE NUMBER 45976
PARSONS BRINCKERHOFF, INC.
2202 N WEST SHORE BLVD., SUITE 300
TAMPA, FL 33607
CERTIFICATE OF AUTHORIZATION 00001462

STATE OF FLORIDA
DEPARTMENT OF TRANSPORTATION

ROAD NO.	COUNTY	FINANCIAL PROJECT ID
400	SEMINOLE	242592-4-52-01

TEMPORARY TRAFFIC CONTROL PHASE I STAGE 2

SHEET NO. TTC-22

0 50 200
Feet

POND 312

EXIST. LA R/W LINE

EXIST. LA R/W LINE

℄ CONST I-4

I-4 WB CD

I-4 WB GUL

I-4 EB GUL

RAMP FE5

RAMP A46

RAMP D46

BEGIN LANE TAPERS
AND TRANSITIONS
(MATCH EXISTING)
STA. 619+95.26 ℄ CONST. I-4

TEMPORARY I-4
WB DETOUR

TEMP. CONCRETE
BARRIER WALL

TEMP. CONCRETE
BARRIER WALL

625+00

625+00

MATCH LINE STA. 600+00

MATCH LINE STA. 628+00

605 610 615 620 625

CRASH CUSHION

CRASH CUSHION

EXIST. LA R/W LINE

FUTURE RAMP (BY
OTHERS)

EXIST. R/W LINE

PROP. R/W LINE

BEGIN LANE TAPERS
AND TRANSITIONS
(MATCH EXISTING)
STA. 624+13.20 ℄ CONST. I-4

TEMP. CONCRETE
BARRIER WALL

TOWNE CENTER CIR.

SEMINOLE TOWNE SQUARE MALL

TOWNE CENTER
PLAZA

MILLER'S ALE HOUSE
RESTAURANT

N. MALL ENTRANCE RD.

STEAK'N SHAKE

LEGEND

- Work Area
- Temporary Pavement
- Temporary Pavement from Previous Phase
- Roadway / Bridge Construction Completed
- Temporary Concrete Barrier Wall
- Temporary Crash Cushion
- Type III Barricade
- Channelizing Device (See Index 600)
- Fixed (Surface Mounted) Channelizing Devices
- Lane Identification and Direction of Traffic
- Work Zone Sign

REVISIONS			
DATE	DESCRIPTION	DATE	DESCRIPTION

MICHAEL J. QUARTETTI, P.E.
P.E. LICENSE NUMBER 45976
PARSONS BRINCKERHOFF, INC.
2202 N WEST SHORE BLVD., SUITE 300
TAMPA, FL 33607
CERTIFICATE OF AUTHORIZATION 00001462

STATE OF FLORIDA
DEPARTMENT OF TRANSPORTATION

ROAD NO.	COUNTY	FINANCIAL PROJECT ID
400	SEMINOLE	242592-4-52-01

TEMPORARY TRAFFIC CONTROL PHASE I STAGE 2

SHEET NO. TTC-23

0 50 200
Feet

AUDI NORTH ORLANDO
AND AUTO MALL

SR 46
℄ CONST SR 46
EXIST. LA R/W LINE
CRASH CUSHION
EXISTING POND
TEMP. CONCRETE BARRIER WALL
POND 313A (EXISTING)
TEMPORARY I-4 WB DETOUR
POND 313 (EXISTING)
TEMP. CONCRETE BARRIER WALL
1080' R
TEMP. RAMP D46
RAMP D46
TEMP. RETAINING WALL
3164' R
3130' R
RAMP A46
RAMP D46
℄ CONST I-4
TEMP. CONCRETE BARRIER WALL
MATCH LINE STA. 628+00
MATCH LINE STA. 656+00
630
635
640
645
650
655
I-4 WB GUL
I-4 EB GUL
CRASH CUSHION
RAMP C46
RAMP C146
TEMP. CONCRETE BARRIER WALL
3130' R
TEMP. CONCRETE BARRIER WALL
EXIST. LA R/W LINE
RAMP B46
3176' R
ROYAL INN & SUITES
CRACKER BARREL
TEMPORARY I-4 EB DETOUR
EXIST. LA R/W LINE
TEMP. CONCRETE BARRIER WALL
CRASH CUSHION
SR 46
SPRINGHILL SUITES
TOWNE RD.
IHOP RESTAURANT
MATCH LINE STA. 78+00
(SEE TTC-31)
OUTBACK STEAKHOUSE

LEGEND

- Work Area
- Temporary Pavement
- Temporary Pavement from Previous Phase
- Roadway / Bridge Construction Completed
- Temporary Concrete Barrier Wall
- Temporary Crash Cushion
- Type III Barricade
- Channelizing Device (See Index 600)
- Fixed (Surface Mounted) Channelizing Devices
- Lane Identification and Direction of Traffic
- Work Zone Sign

REVISIONS			
DATE	DESCRIPTION	DATE	DESCRIPTION

MICHAEL J. QUARTETTI, P.E.
P.E. LICENSE NUMBER 45976
PARSONS BRINCKERHOFF, INC.
2202 N WEST SHORE BLVD., SUITE 300
TAMPA, FL 33607
CERTIFICATE OF AUTHORIZATION 00001462

STATE OF FLORIDA
DEPARTMENT OF TRANSPORTATION

ROAD NO.	COUNTY	FINANCIAL PROJECT ID
400	SEMINOLE	242592-4-52-01

TEMPORARY TRAFFIC CONTROL PHASE I STAGE 2

SHEET NO.
TTC-24

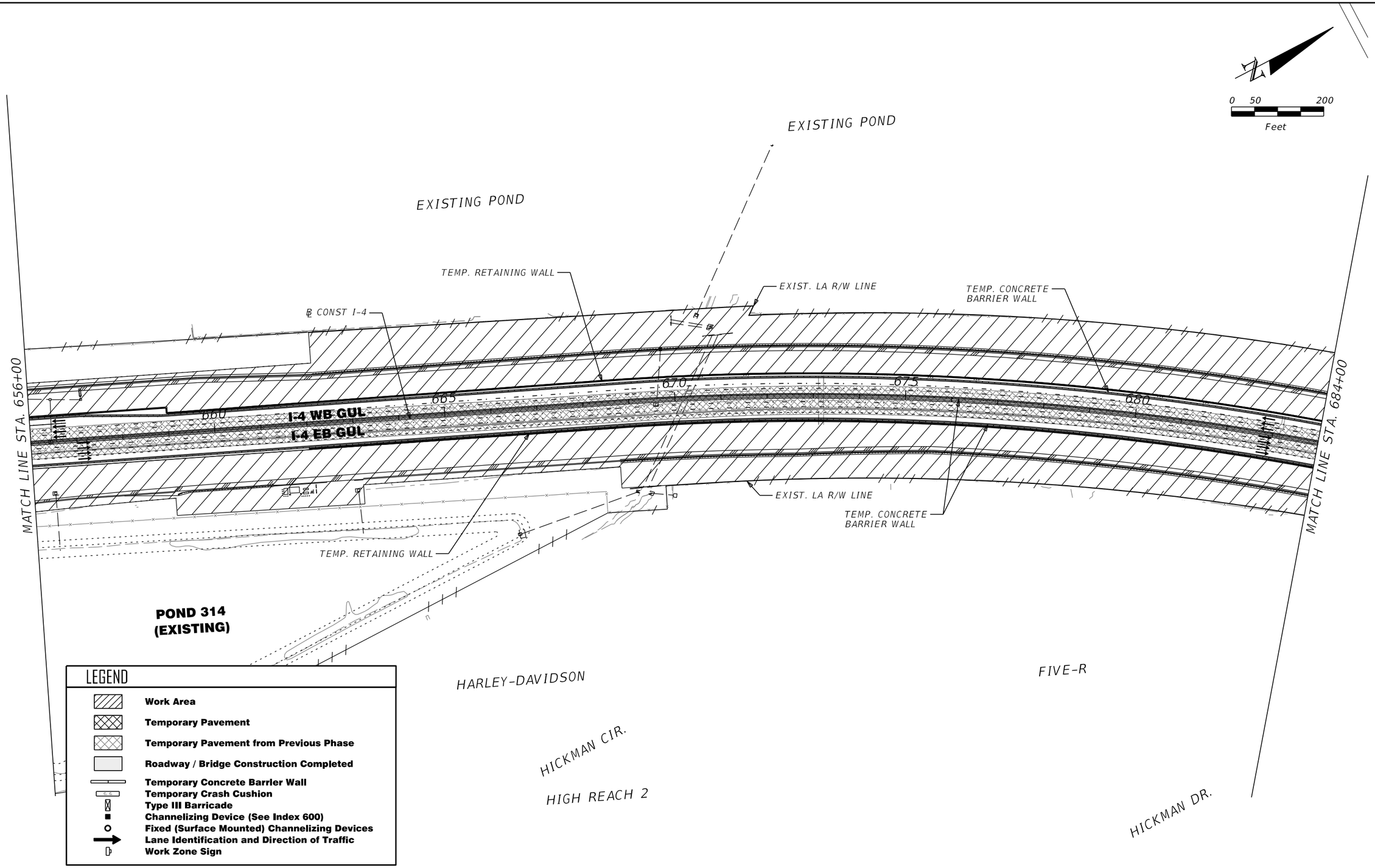

REVISIONS			
DATE	DESCRIPTION	DATE	DESCRIPTION

MICHAEL J. QUARTETTI, P.E.
P.E. LICENSE NUMBER 45976
PARSONS BRINCKERHOFF, INC.
2202 N WEST SHORE BLVD., SUITE 300
TAMPA, FL 33607
CERTIFICATE OF AUTHORIZATION 00001462

STATE OF FLORIDA
DEPARTMENT OF TRANSPORTATION

ROAD NO.	COUNTY	FINANCIAL PROJECT ID
400	SEMINOLE	242592-4-52-01

TEMPORARY TRAFFIC CONTROL PHASE I STAGE 2

SHEET NO. TTC-25

PORT OF SANFORD

ORANGE BLVD.

0 50 200
Feet

DUNBAR AVE.

TEMPORARY I-4 WB DETOUR

EXIST. R/W LINE

LA MESA RV

685+00

TEMP. RETAINING WALL

℄ CONST I-4

EXIST. LA R/W LINE

TEMP. CONCRETE BARRIER WALL

2400' R

3176' R

TEMP. CONCRETE BARRIER WALL

RAMP AUS17

MATCH LINE STA. 684+00

685

690

I-4 WB GUL

I-4 EB GUL

695

700

705

710

MATCH LINE STA. 712+00

℄ EB I-4

EXIST. LA R/W LINE

CRASH CUSHION

3130' R

3130' R

3145' R

3166' R

TEMP. CONCRETE BARRIER WALL

RAMP BUS17

TEMP. RAMP BUS17

685+00

TEMPORARY I-4 EB DETOUR

TEMP. RETAINING WALL

SCHOOL ST.

ELDER RD.

SOUTHERN PRIDE BUSINESS CENTER

POND 316 (EXISTING)

FLORIDA ROCK INDUSTRIES

LEGEND

- Work Area
- Temporary Pavement
- Temporary Pavement from Previous Phase
- Roadway / Bridge Construction Completed
- Temporary Concrete Barrier Wall
- Temporary Crash Cushion
- Type III Barricade
- Channelizing Device (See Index 600)
- Fixed (Surface Mounted) Channelizing Devices
- Lane Identification and Direction of Traffic
- Work Zone Sign

REVISIONS			
DATE	DESCRIPTION	DATE	DESCRIPTION

MICHAEL J. QUARTETTI, P.E.
P.E. LICENSE NUMBER 45976
PARSONS BRINCKERHOFF, INC.
2202 N WEST SHORE BLVD., SUITE 300
TAMPA, FL 33607
CERTIFICATE OF AUTHORIZATION 00001462

STATE OF FLORIDA
DEPARTMENT OF TRANSPORTATION

ROAD NO.	COUNTY	FINANCIAL PROJECT ID
400	SEMINOLE	242592-4-52-01

TEMPORARY TRAFFIC CONTROL PHASE I STAGE 2

SHEET NO. TTC-26

SEMINOLE COUNTY PORT AUTHORITY

EXIST. R/W LINE

C.S.X. RAILROAD

US 17/92

MATCH LINE STA. 200+00 (SEE TTC-32)

MATCH LINE STA. 34+00 (SEE TTC-32)

POND 317A

CRASH CUSHION

TEMP. CONCRETE BARRIER WALL

CRASH CUSHION

℄ CONST US 17/92

CONST. TEMPORARY RAMP D DETOUR

R 242'

EXIST. RAMP A

TEMP. CONCRETE BARRIER WALL

TEMP. CONCRETE BARRIER WALL

TEMP. CONCRETE BARRIER WALL

CRASH CUSHION

RAMP DUS17

OLD US 17/92

EXIST. R/W LINE

END LANE TAPER AND TRANSITION (MATCH EXISTING) STA. 34+32.48 ℄ SURVEY 17/92

MULTIUSE TRAIL

℄ CONST. US 17-92

END PROJECT STA. 729+34.56 ℄ CONST. I-4

END CONSTRUCTION STA. 729+78.88 ℄ CONST. I-4

ST. JOHNS RIVER

CRASH CUSHION

CRASH CUSHION

℄ CONST I-4

I-4 WB GUL

I-4 EB GUL

715 720 725 730 735 740

MATCH LINE STA. 712+00

TEMP. CONCRETE BARRIER WALL

RAMP BUS17

RAMP CUS17

R 430'

TEMP. CONCRETE BARRIER WALL

TEMPORARY RAMP C DETOUR

CRASH CUSHION

MULTIUSE TRAIL

EXIST. R/W LINE

END LANE TAPERS AND TRANSITIONS (MATCH EXISTING) STA. 736+48.14 ℄ CONST. I-4

ORANGE BLVD.

TEMP. CONCRETE BARRIER WALL

TEMP. RETAINING WALL

EXIST. R/W LINE

MARATHON KANGAROO EXPRESS

POND 317C

END LANE TAPERS AND TRANSITIONS (MATCH EXISTING) STA. 714+18.08 ℄ CONST. I-4

POND 317B (EXISTING)

OLD US 17/92

℄ CONST. CR 15

MONROE RD.

MATCH LINE STA. 182+00 (SEE TTC-32)

EXIST. R/W LINE

0 50 200

Feet

LEGEND

- Work Area
- Temporary Pavement
- Temporary Pavement from Previous Phase
- Roadway / Bridge Construction Completed
- Temporary Concrete Barrier Wall
- Temporary Crash Cushion
- Type III Barricade
- Channelizing Device (See Index 600)
- Fixed (Surface Mounted) Channelizing Devices
- Lane Identification and Direction of Traffic
- Work Zone Sign

REVISIONS			
DATE	DESCRIPTION	DATE	DESCRIPTION

MICHAEL J. QUARTETTI, P.E.
P.E. LICENSE NUMBER 45976
PARSONS BRINCKERHOFF, INC.
2202 N WEST SHORE BLVD., SUITE 300
TAMPA, FL 33607
CERTIFICATE OF AUTHORIZATION 00001462

STATE OF FLORIDA
DEPARTMENT OF TRANSPORTATION

ROAD NO.	COUNTY	FINANCIAL PROJECT ID
400	SEMINOLE	242592-4-52-01

TEMPORARY TRAFFIC CONTROL PHASE I STAGE 2

SHEET NO. TTC-27

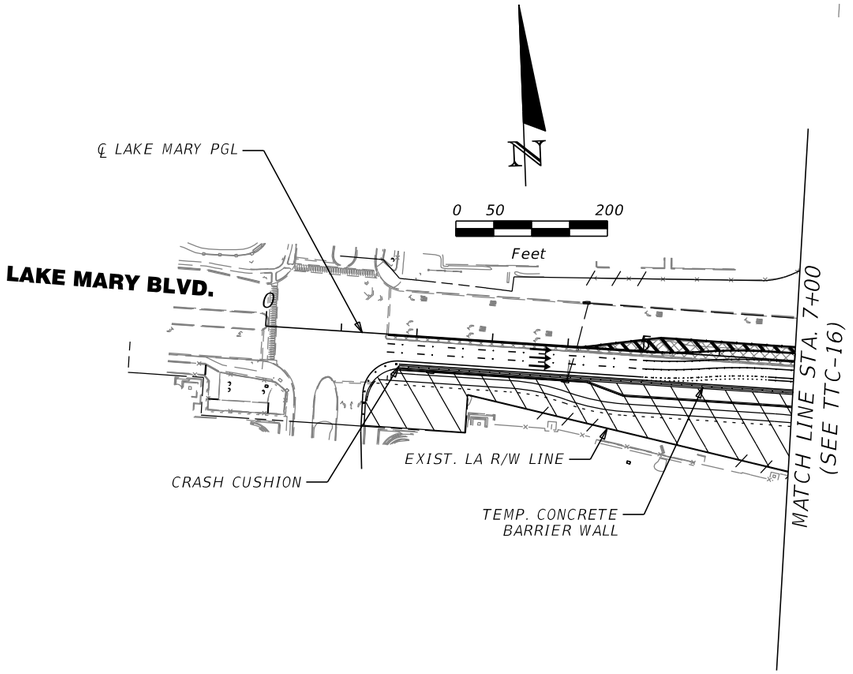

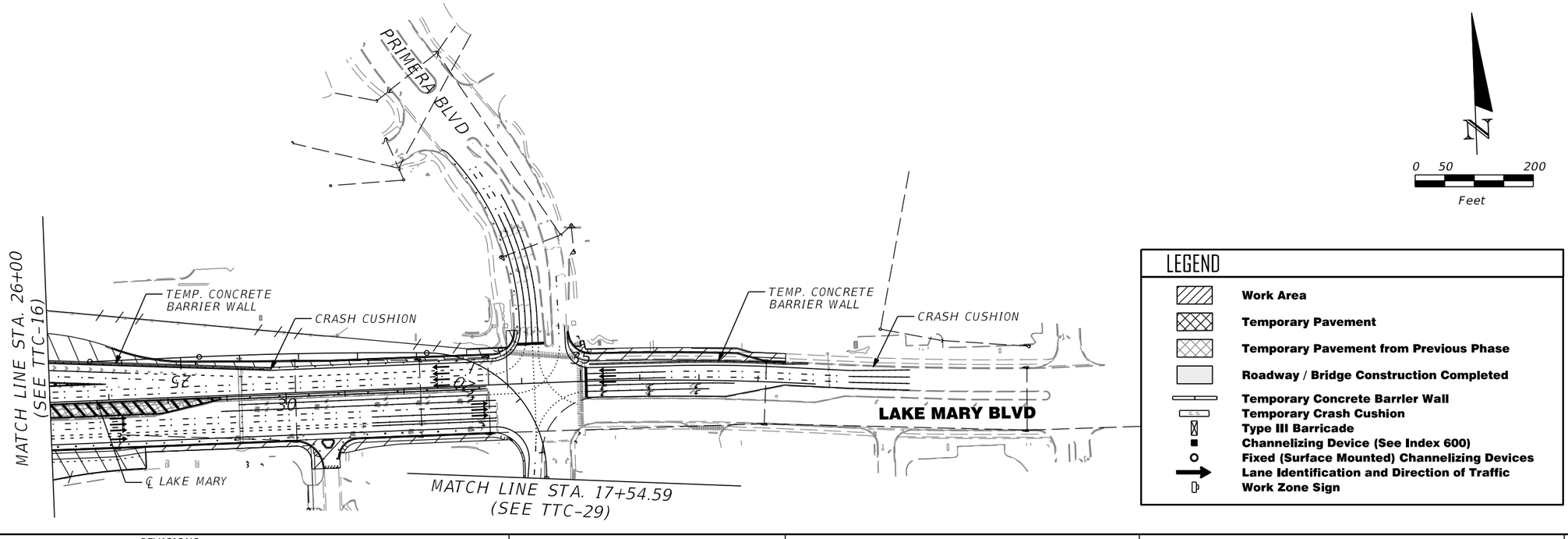

LEGEND

- Work Area
- Temporary Pavement
- Temporary Pavement from Previous Phase
- Roadway / Bridge Construction Completed
- Temporary Concrete Barrier Wall
- Temporary Crash Cushion
- Type III Barricade
- Channelizing Device (See Index 600)
- Fixed (Surface Mounted) Channelizing Devices
- Lane Identification and Direction of Traffic
- Work Zone Sign

REVISIONS			
DATE	DESCRIPTION	DATE	DESCRIPTION

MICHAEL J. QUARTETTI, P.E.
P.E. LICENSE NUMBER 45976
PARSONS BRINCKERHOFF, INC.
2202 N WEST SHORE BLVD., SUITE 300
TAMPA, FL 33607
CERTIFICATE OF AUTHORIZATION 00001462

STATE OF FLORIDA
DEPARTMENT OF TRANSPORTATION

ROAD NO.	COUNTY	FINANCIAL PROJECT ID
400	SEMINOLE	242592-4-52-01

TEMPORARY TRAFFIC CONTROL PHASE I STAGE 2

SHEET NO. TTC-28

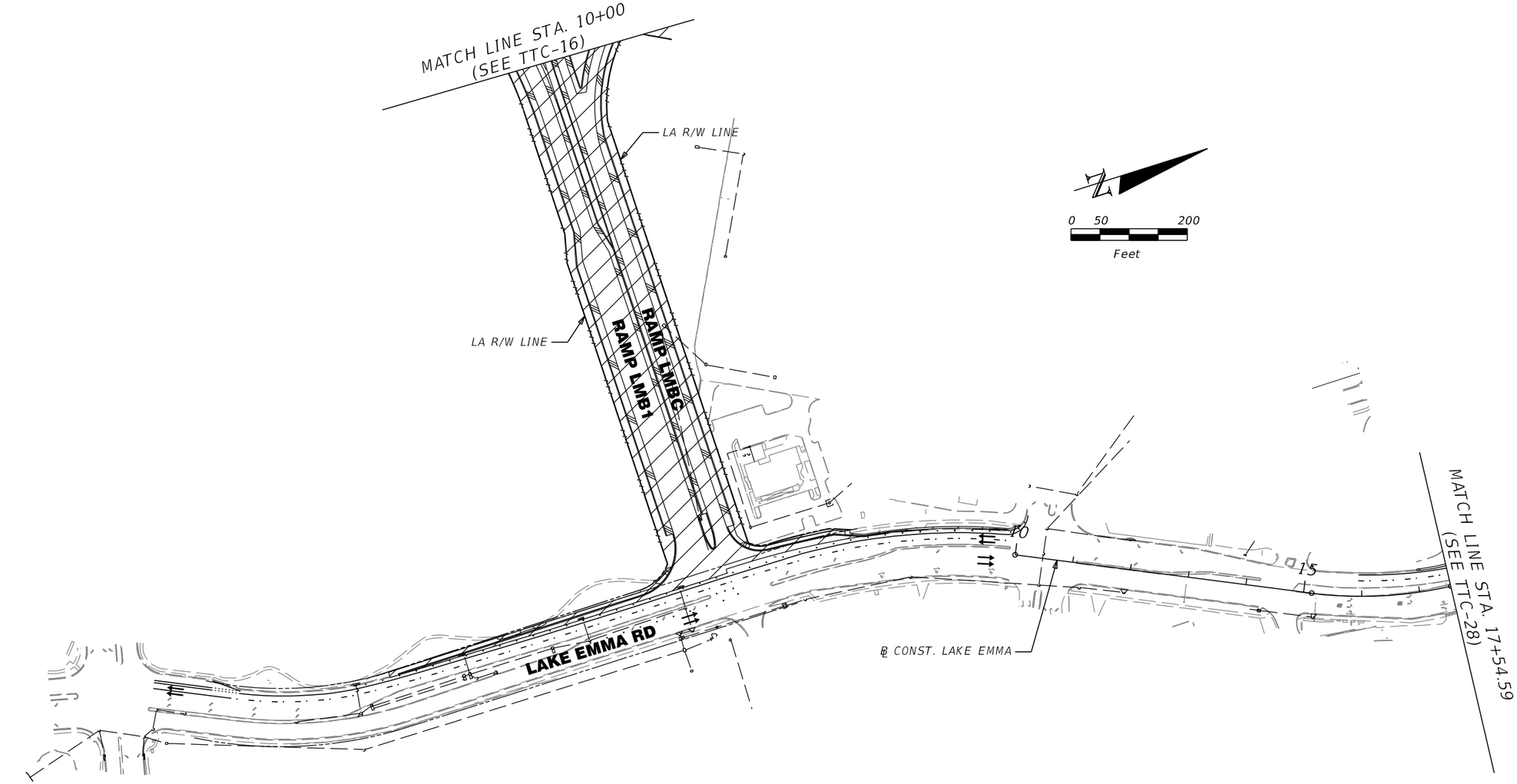

LEGEND

- Work Area
- Temporary Pavement
- Temporary Pavement from Previous Phase
- Roadway / Bridge Construction Completed
- Temporary Concrete Barrier Wall
- Temporary Crash Cushion
- Type III Barricade
- Channelizing Device (See Index 600)
- Fixed (Surface Mounted) Channelizing Devices
- Lane Identification and Direction of Traffic
- Work Zone Sign

REVISIONS			
DATE	DESCRIPTION	DATE	DESCRIPTION

MICHAEL J. QUARTETTI, P.E.
P.E. LICENSE NUMBER 45976
PARSONS BRINCKERHOFF, INC.
2202 N WEST SHORE BLVD., SUITE 300
TAMPA, FL 33607
CERTIFICATE OF AUTHORIZATION 00001462

STATE OF FLORIDA
DEPARTMENT OF TRANSPORTATION

ROAD NO.	COUNTY	FINANCIAL PROJECT ID
400	SEMINOLE	242592-4-52-01

TEMPORARY TRAFFIC CONTROL PHASE I STAGE 2

SHEET NO. TTC-29

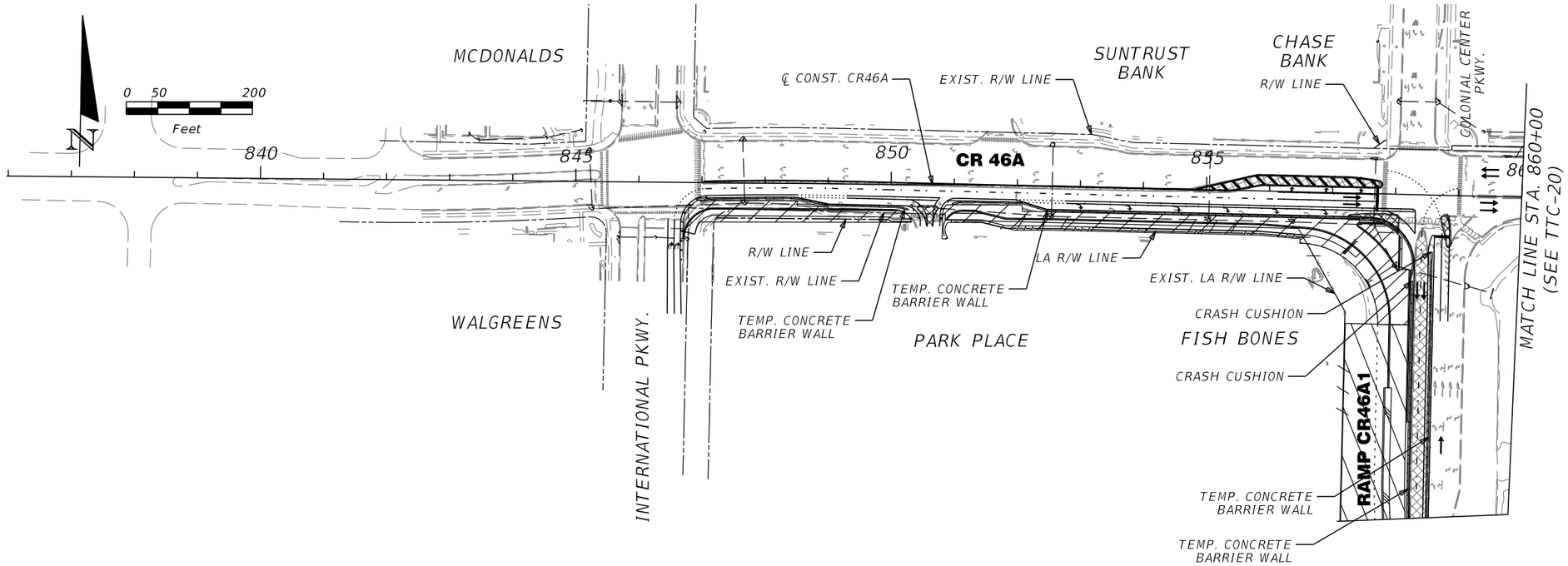

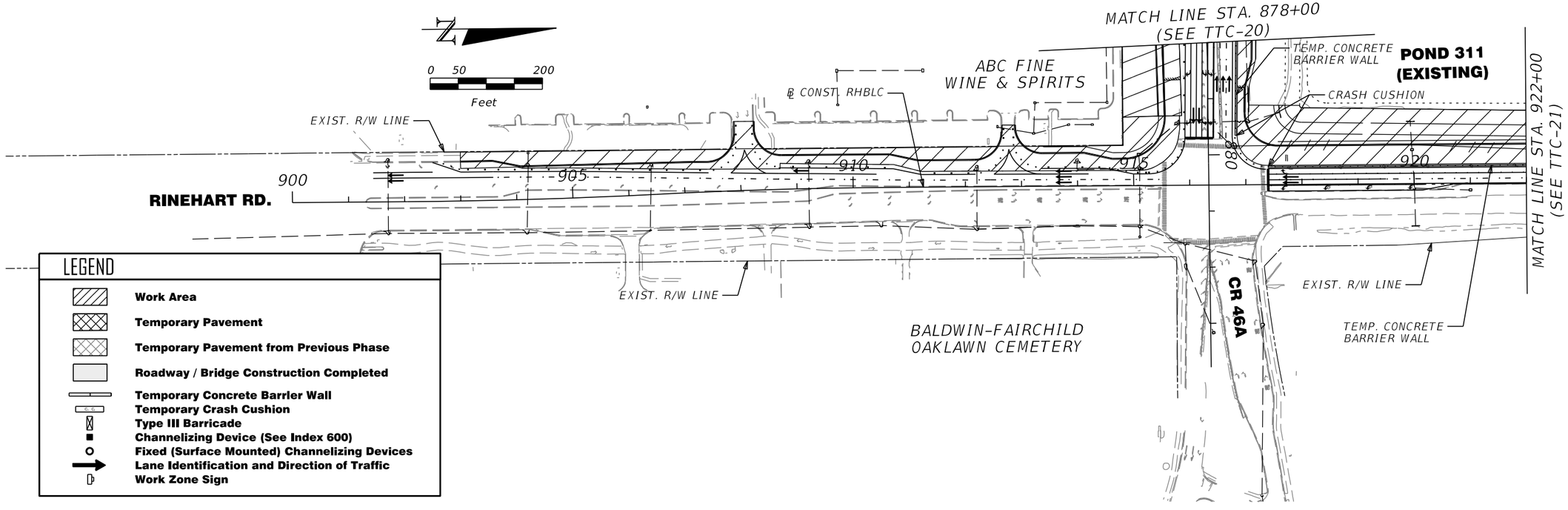

LEGEND

- Work Area
- Temporary Pavement
- Temporary Pavement from Previous Phase
- Roadway / Bridge Construction Completed
- Temporary Concrete Barrier Wall
- Temporary Crash Cushion
- Type III Barricade
- Channelizing Device (See Index 600)
- Fixed (Surface Mounted) Channelizing Devices
- Lane Identification and Direction of Traffic
- Work Zone Sign

REVISIONS			
DATE	DESCRIPTION	DATE	DESCRIPTION

MICHAEL J. QUARTETTI, P.E.
P.E. LICENSE NUMBER 45976
PARSONS BRINCKERHOFF, INC.
2202 N WEST SHORE BLVD., SUITE 300
TAMPA, FL 33607
CERTIFICATE OF AUTHORIZATION 00001462

STATE OF FLORIDA
DEPARTMENT OF TRANSPORTATION

ROAD NO.	COUNTY	FINANCIAL PROJECT ID
400	SEMINOLE	242592-4-52-01

TEMPORARY TRAFFIC CONTROL PHASE I STAGE 2

SHEET NO. TTC-30

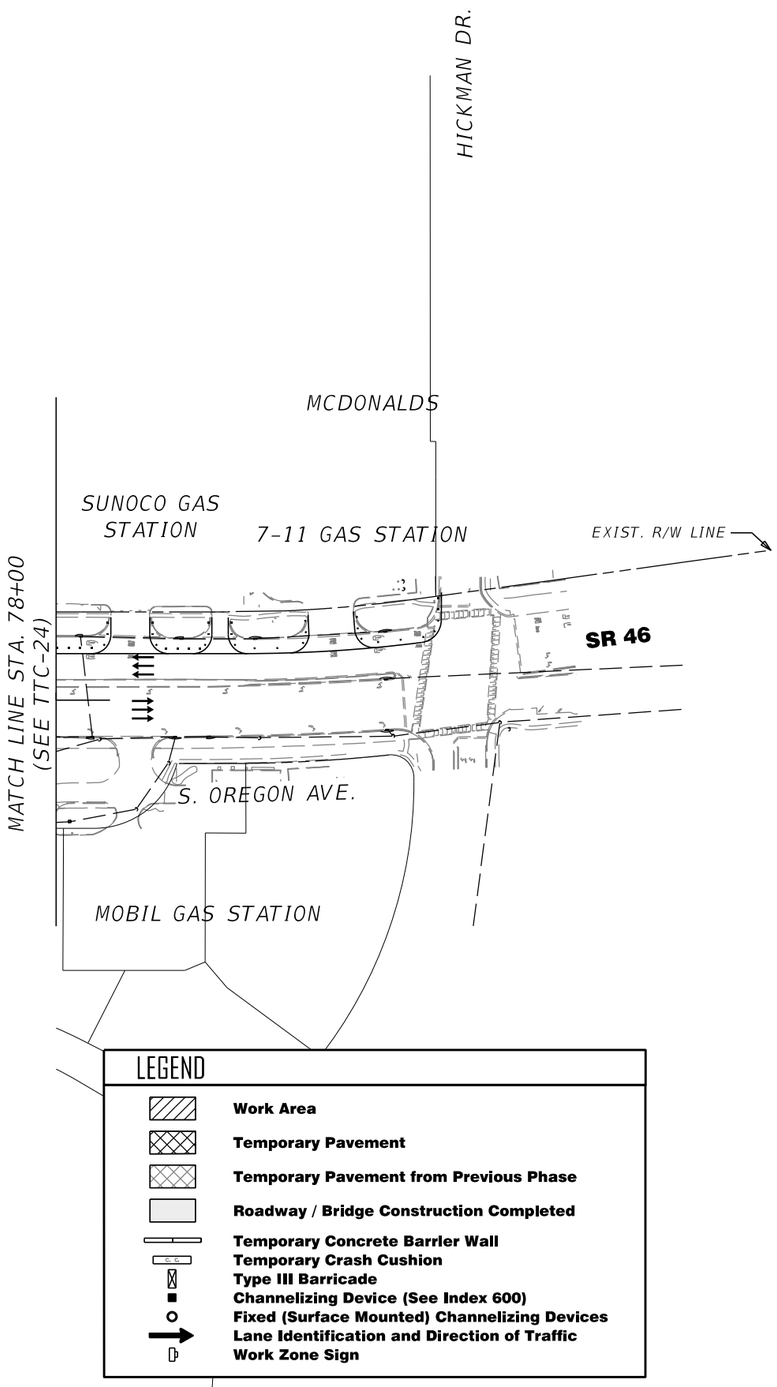

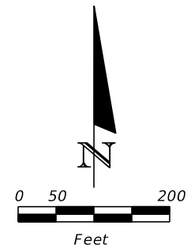

LEGEND

- Work Area
- Temporary Pavement
- Temporary Pavement from Previous Phase
- Roadway / Bridge Construction Completed
- Temporary Concrete Barrier Wall
- Temporary Crash Cushion
- Type III Barricade
- Channelizing Device (See Index 600)
- Fixed (Surface Mounted) Channelizing Devices
- Lane Identification and Direction of Traffic
- Work Zone Sign

REVISIONS			
DATE	DESCRIPTION	DATE	DESCRIPTION

MICHAEL J. QUARTETTI, P.E.
P.E. LICENSE NUMBER 45976
PARSONS BRINCKERHOFF, INC.
2202 N WEST SHORE BLVD., SUITE 300
TAMPA, FL 33607
CERTIFICATE OF AUTHORIZATION 00001462

STATE OF FLORIDA
DEPARTMENT OF TRANSPORTATION

ROAD NO.	COUNTY	FINANCIAL PROJECT ID
400	SEMINOLE	242592-4-52-01

TEMPORARY TRAFFIC CONTROL PHASE I STAGE 2

SHEET NO.
TTC-31

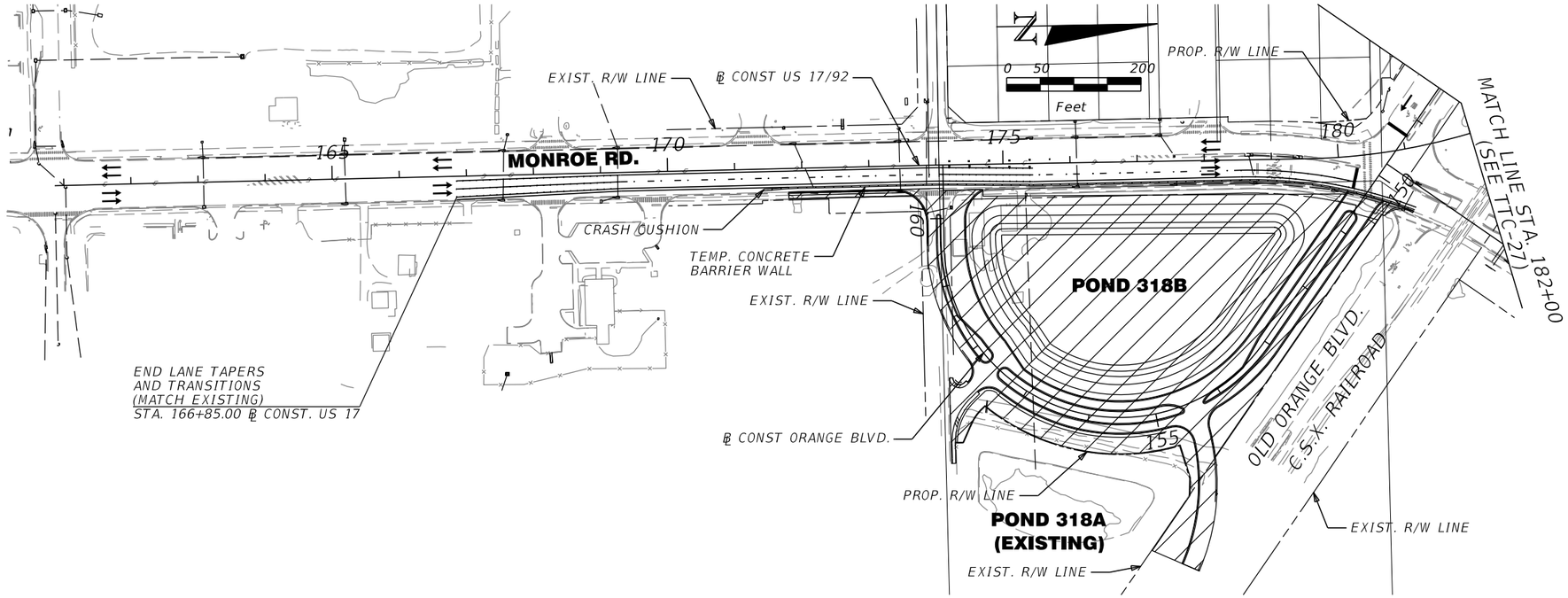

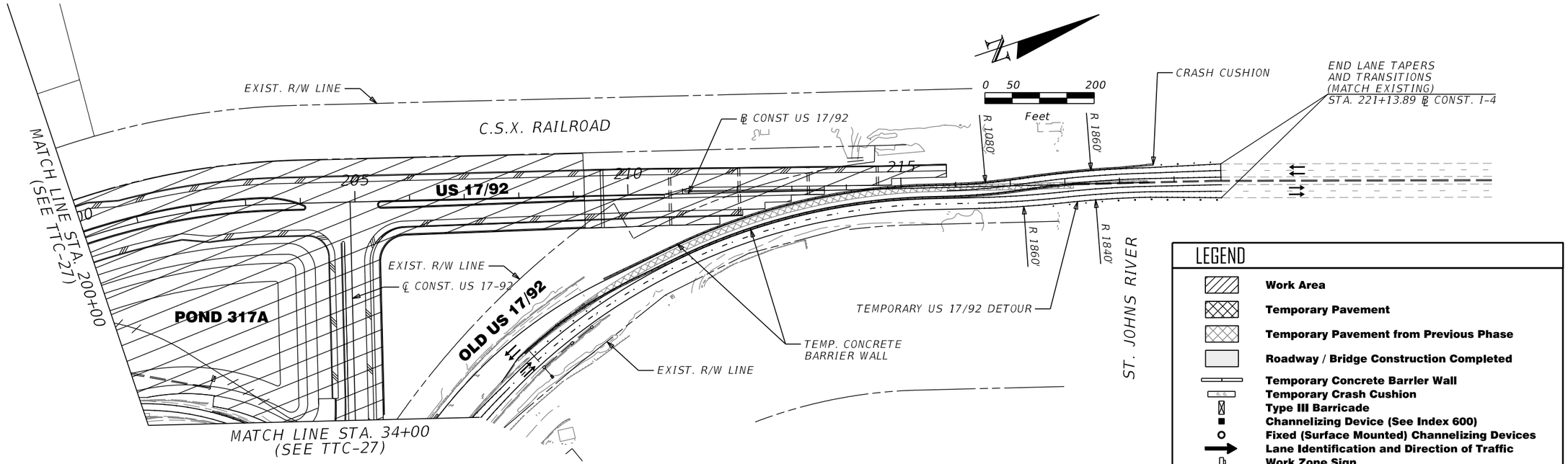

LEGEND

- Work Area
- Temporary Pavement
- Temporary Pavement from Previous Phase
- Roadway / Bridge Construction Completed
- Temporary Concrete Barrier Wall
- Temporary Crash Cushion
- Type III Barricade
- Channelizing Device (See Index 600)
- Fixed (Surface Mounted) Channelizing Devices
- Lane Identification and Direction of Traffic
- Work Zone Sign

REVISIONS			
DATE	DESCRIPTION	DATE	DESCRIPTION

MICHAEL J. QUARTETTI, P.E.
P.E. LICENSE NUMBER 45976
PARSONS BRINCKERHOFF, INC.
2202 N WEST SHORE BLVD., SUITE 300
TAMPA, FL 33607
CERTIFICATE OF AUTHORIZATION 00001462

STATE OF FLORIDA
DEPARTMENT OF TRANSPORTATION

ROAD NO.	COUNTY	FINANCIAL PROJECT ID
400	SEMINOLE	242592-4-52-01

TEMPORARY TRAFFIC CONTROL PHASE I STAGE 2

SHEET NO. TTC-32

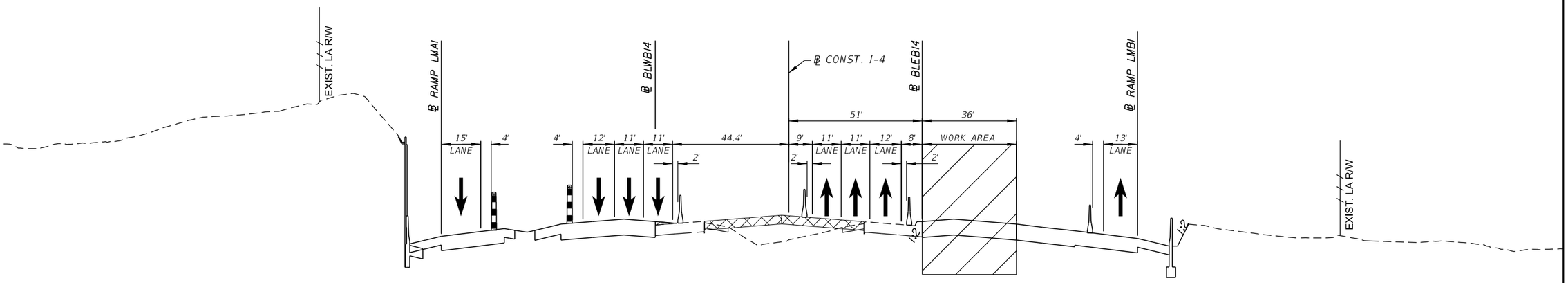

PHASE II
I-4 MAINLINE
390+00.00

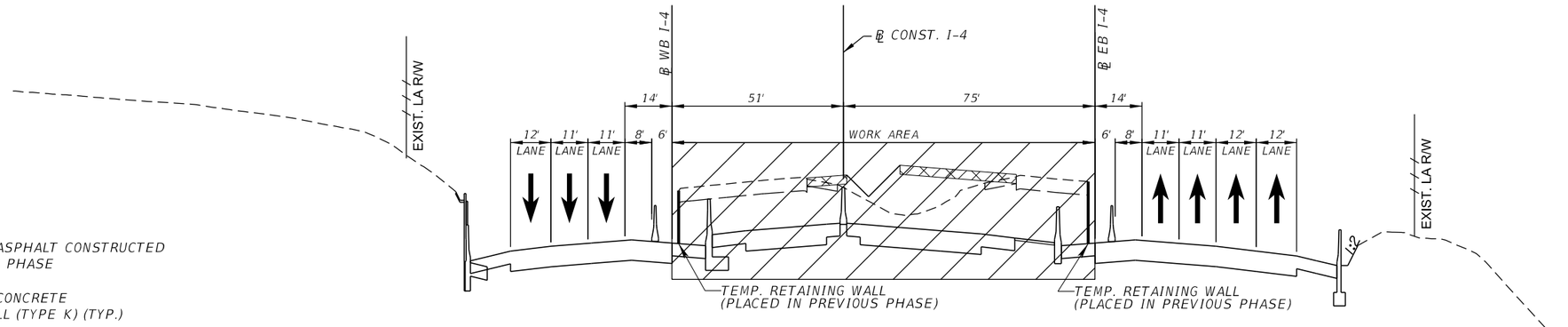

LEGEND

TEMPORARY ASPHALT CONSTRUCTED IN PREVIOUS PHASE

TEMPORARY CONCRETE BARRIER WALL (TYPE K) (TYP.)

CHANNELIZING DEVICE (TYP.)

PHASE II
I-4 MAINLINE
STA. 315+00.00

REVISIONS			
DATE	DESCRIPTION	DATE	DESCRIPTION

MICHAEL J. QUARTETTI, P.E.
P.E. LICENSE NUMBER 45976
PARSONS BRINCKERHOFF, INC.
2202 N WEST SHORE BLVD., SUITE 300
TAMPA, FL 33607
CERTIFICATE OF AUTHORIZATION 00001462

STATE OF FLORIDA
DEPARTMENT OF TRANSPORTATION

ROAD NO.	COUNTY	FINANCIAL PROJECT ID
400	SEMINOLE	242592-4-52-01

TEMPORARY TRAFFIC CONTROL CRITICAL SECTIONS (5)

SHEET NO.
TTC-33

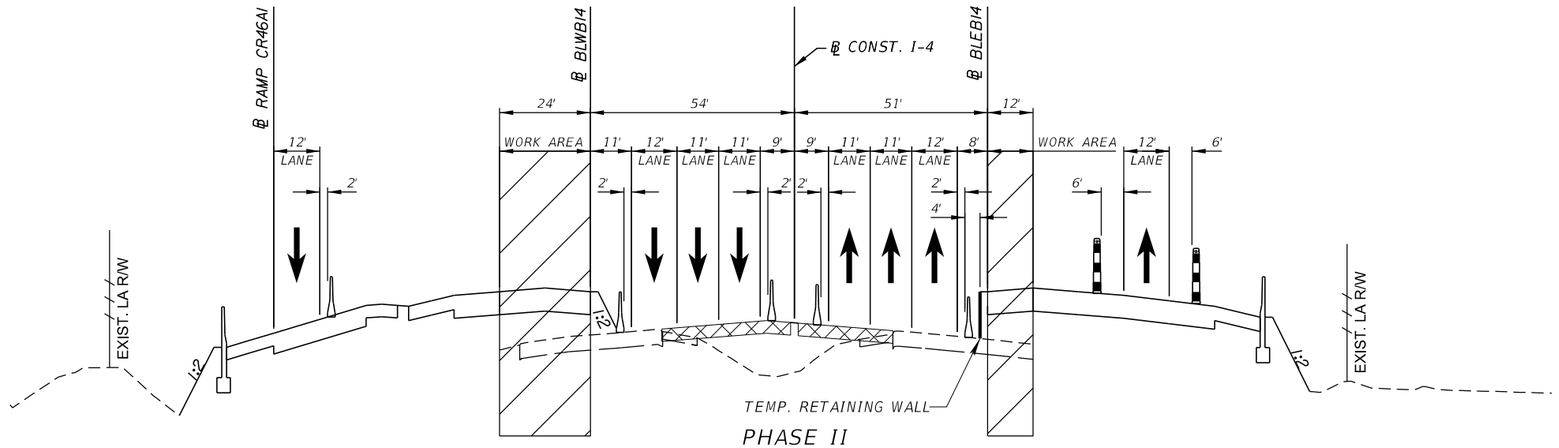

PHASE II
I-4 MAINLINE
515+00.00

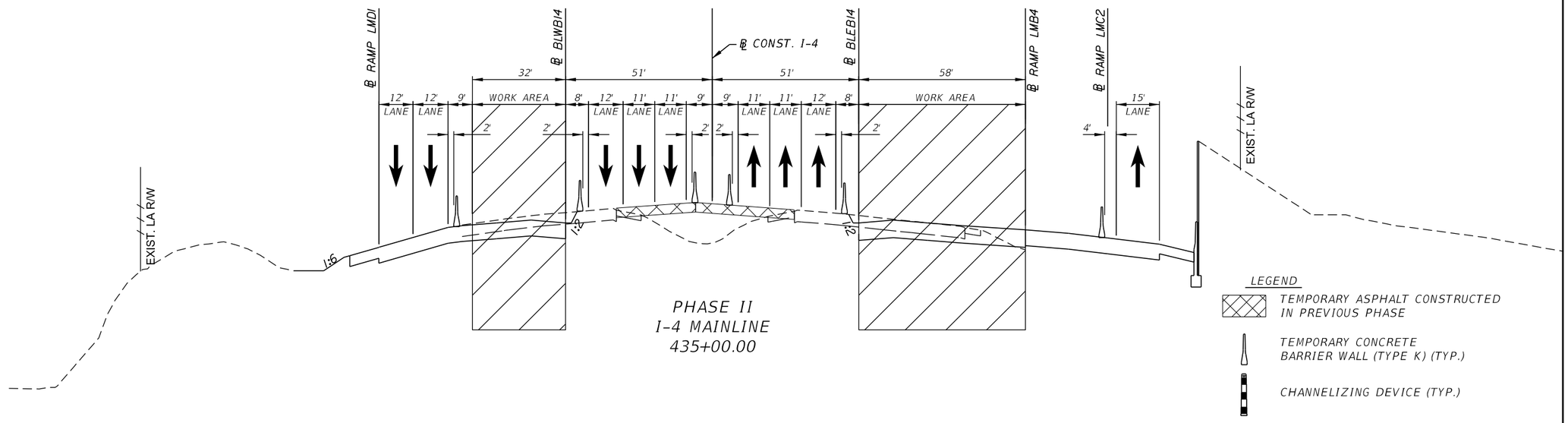

PHASE II
I-4 MAINLINE
435+00.00

REVISIONS			
DATE	DESCRIPTION	DATE	DESCRIPTION

MICHAEL J. QUARTETTI, P.E.
P.E. LICENSE NUMBER 45976
PARSONS BRINCKERHOFF, INC.
2202 N WEST SHORE BLVD., SUITE 300
TAMPA, FL 33607
CERTIFICATE OF AUTHORIZATION 00001462

STATE OF FLORIDA
DEPARTMENT OF TRANSPORTATION

ROAD NO.	COUNTY	FINANCIAL PROJECT ID
400	SEMINOLE	242592-4-52-01

TEMPORARY TRAFFIC CONTROL CRITICAL SECTIONS (6)

SHEET NO.
TTC-34

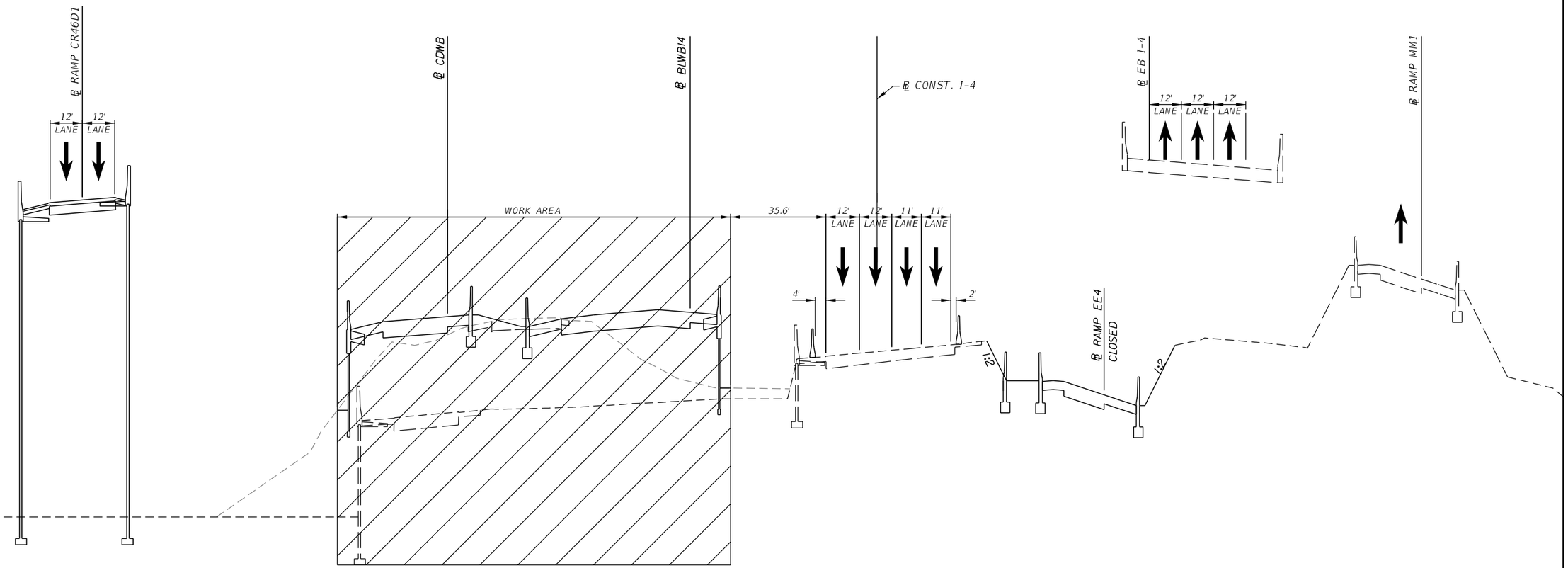

PHASE II
I-4 MAINLINE
545+00.00

LEGEND

TEMPORARY ASPHALT CONSTRUCTED IN PREVIOUS PHASE

TEMPORARY CONCRETE BARRIER WALL (TYPE K) (TYP.)

CHANNELIZING DEVICE (TYP.)

REVISIONS			
DATE	DESCRIPTION	DATE	DESCRIPTION

MICHAEL J. QUARTETTI, P.E.
P.E. LICENSE NUMBER 45976
PARSONS BRINCKERHOFF, INC.
2202 N WEST SHORE BLVD., SUITE 300
TAMPA, FL 33607
CERTIFICATE OF AUTHORIZATION 00001462

STATE OF FLORIDA
DEPARTMENT OF TRANSPORTATION

ROAD NO.	COUNTY	FINANCIAL PROJECT ID
400	SEMINOLE	242592-4-52-01

TEMPORARY TRAFFIC CONTROL CRITICAL SECTIONS (7)

SHEET NO.
TTC-35

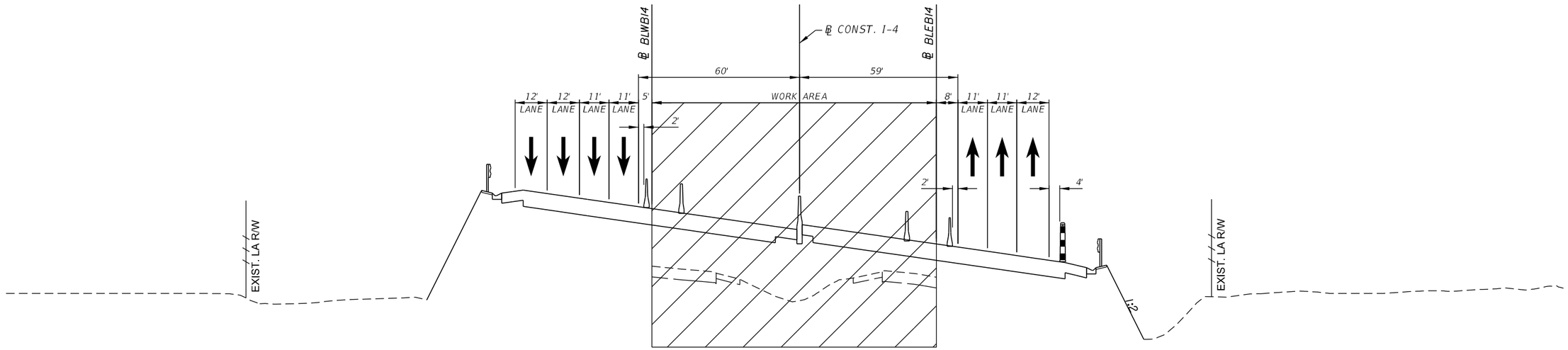

PHASE II
I-4 MAINLINE
685+00.00

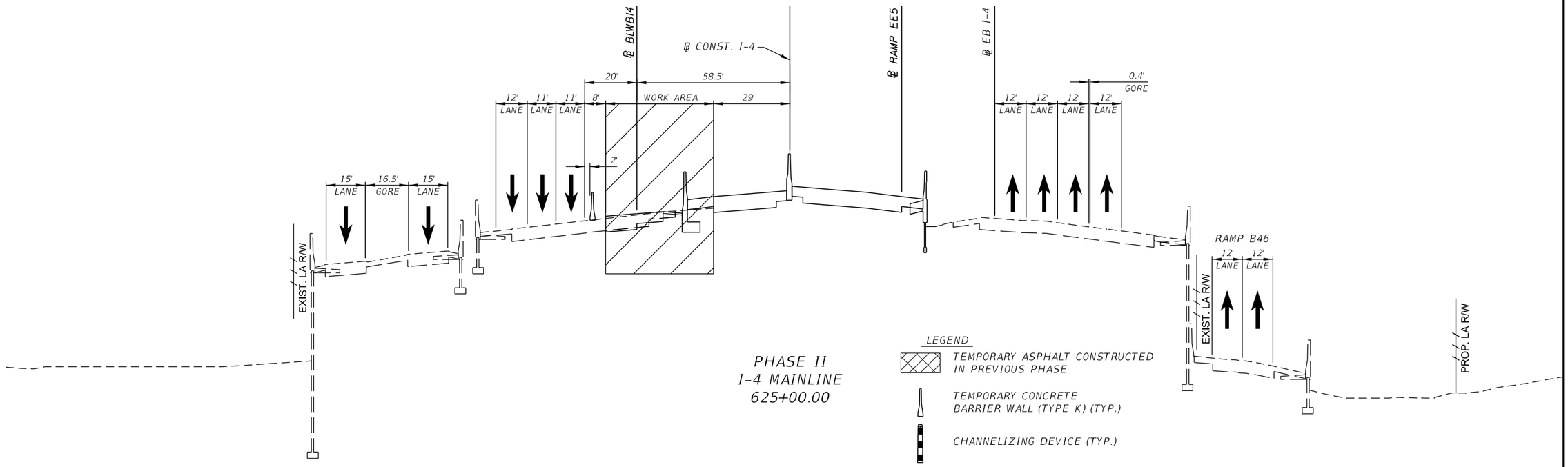

PHASE II
I-4 MAINLINE
625+00.00

LEGEND

TEMPORARY ASPHALT CONSTRUCTED IN PREVIOUS PHASE

TEMPORARY CONCRETE BARRIER WALL (TYPE K) (TYP.)

CHANNELIZING DEVICE (TYP.)

REVISIONS			
DATE	DESCRIPTION	DATE	DESCRIPTION

MICHAEL J. QUARTETTI, P.E.
P.E. LICENSE NUMBER 45976
PARSONS BRINCKERHOFF, INC.
2202 N WEST SHORE BLVD., SUITE 300
TAMPA, FL 33607
CERTIFICATE OF AUTHORIZATION 00001462

STATE OF FLORIDA
DEPARTMENT OF TRANSPORTATION

ROAD NO.	COUNTY	FINANCIAL PROJECT ID
400	SEMINOLE	242592-4-52-01

TEMPORARY TRAFFIC CONTROL CRITICAL SECTIONS (8)

SHEET NO.
TTC-36

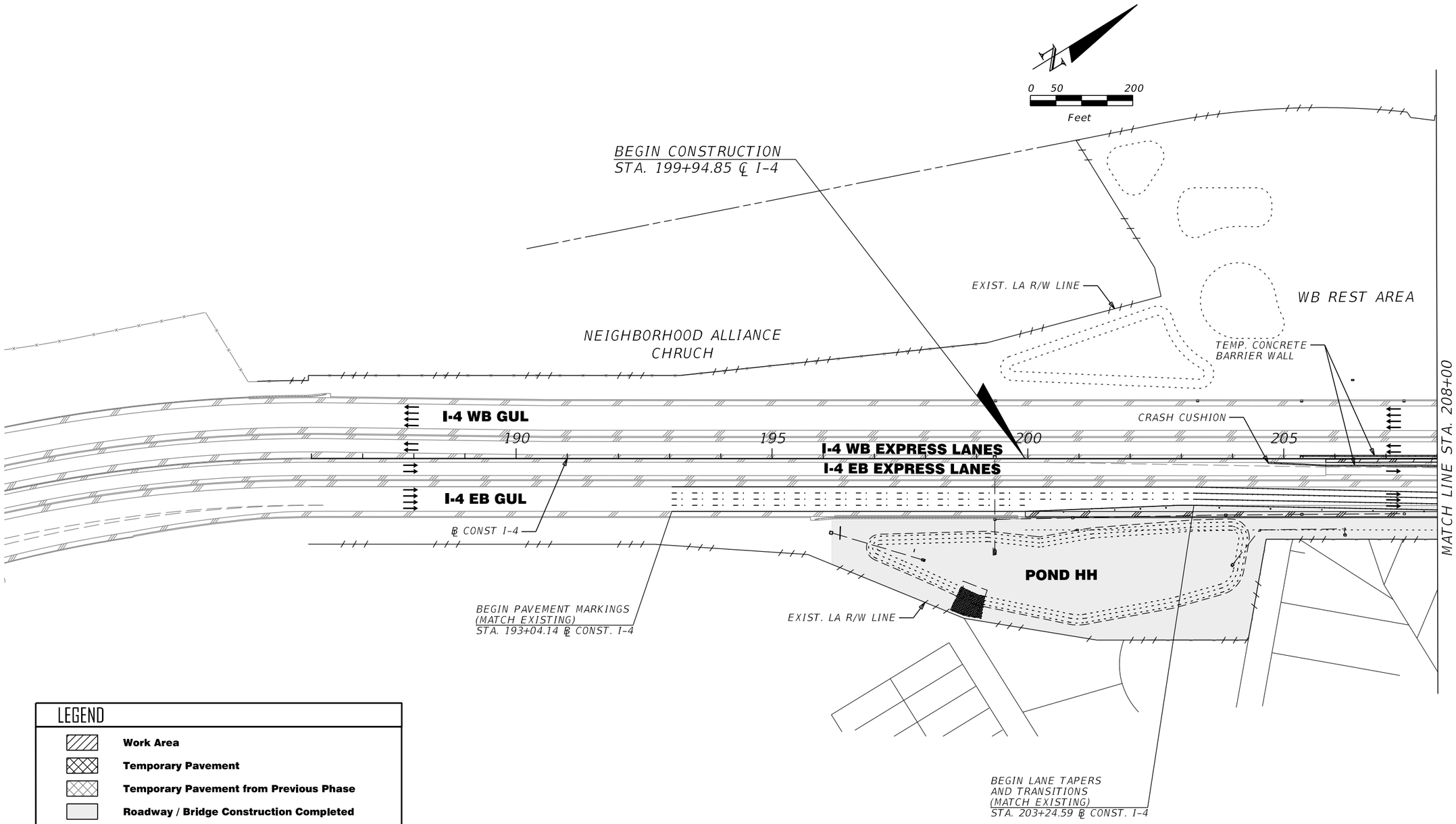

LEGEND

- Work Area
- Temporary Pavement
- Temporary Pavement from Previous Phase
- Roadway / Bridge Construction Completed
- Temporary Concrete Barrier Wall
- Temporary Crash Cushion
- Type III Barricade
- Channelizing Device (See Index 600)
- Fixed (Surface Mounted) Channelizing Devices
- Lane Identification and Direction of Traffic
- Work Zone Sign

REVISIONS			
DATE	DESCRIPTION	DATE	DESCRIPTION

MICHAEL J. QUARTETTI, P.E.
P.E. LICENSE NUMBER 45976
PARSONS BRINCKERHOFF, INC.
2202 N WEST SHORE BLVD., SUITE 300
TAMPA, FL 33607
CERTIFICATE OF AUTHORIZATION 00001462

STATE OF FLORIDA
DEPARTMENT OF TRANSPORTATION

ROAD NO.	COUNTY	FINANCIAL PROJECT ID
400	SEMINOLE	242592-4-52-01

TEMPORARY TRAFFIC CONTROL PHASE II

SHEET NO. TTC-38

FERNE DR.

0 50 200

Feet

FL CONFERENCE ASSOCIATION
OF SEVENTH-DAY ADVENTISTS

SEMINOLE WEKIVA TRAIL

BEGIN LANE TAPERS
AND TRANSITIONS
(MATCH EXISTING)
STA. 222+43.10 ℄ CONST. I-4

EXIST. LA R/W LINE

CHURCH OF HIGHER
CALL INTERNATIONAL

WB REST AREA

TEMP. CONCRETE
BARRIER WALL

EXIST. R/W LINE

SEMINOLE WEKIVA TRAIL

℄ CONST I-4

MATCH LINE STA. 208+00

MATCH LINE STA. 236+00

210

215

220

225

230

235

I-4 WB GUL

I-4 EB GUL

EXIST. LA R/W LINE

TEMP. CONCRETE
BARRIER WALL

SLEEPY HOLLOW FIRST ADDITION
P.B. 17, PGS. 3-4

SANLANDO UTILITIES
CORPORATION

LEGEND

- Work Area
- Temporary Pavement
- Temporary Pavement from Previous Phase
- Roadway / Bridge Construction Completed
- Temporary Concrete Barrier Wall
- Temporary Crash Cushion
- Type III Barricade
- Channelizing Device (See Index 600)
- Fixed (Surface Mounted) Channelizing Devices
- Lane Identification and Direction of Traffic
- Work Zone Sign

REVISIONS			
DATE	DESCRIPTION	DATE	DESCRIPTION

MICHAEL J. QUARTETTI, P.E.
P.E. LICENSE NUMBER 45976
PARSONS BRINCKERHOFF, INC.
2202 N WEST SHORE BLVD., SUITE 300
TAMPA, FL 33607
CERTIFICATE OF AUTHORIZATION 00001462

STATE OF FLORIDA
DEPARTMENT OF TRANSPORTATION

ROAD NO.	COUNTY	FINANCIAL PROJECT ID
400	SEMINOLE	242592-4-52-01

TEMPORARY TRAFFIC CONTROL PHASE II

SHEET NO.

TTC-39

SEMINOLE WEKIVA TRAIL

EXIST. R/W LINE

MARKHAM WOODS
ANIMAL HOSPITAL

EE WILLIAMSON RD.

15

20

SUNSHINE TREE BLVD.

N

0 50 200
Feet

TEMP. RETAINING WALL
(PLACED IN PREVIOUS PHASE)

PRIOR TO TRAFFIC SHIFT
CONST. (DURING NIGHTTIME ONLY)
TEMPORARY I-4 WB DETOUR

TEMP. CONCRETE
BARRIER WALL

3194' R

EXIST. LA R/W LINE

3130' R

CRASH CUSHION

℄ CONST I-4

3194' R

3130' R

MATCH LINE STA. 236+00

MATCH LINE STA. 264+00

I-4 WB GUL

I-4 EB GUL

240

245

250

255

260

25

TEMP. CONCRETE
BARRIER WALL

3194' R

CRASH CUSHION

EXIST. LA R/W LINE

3130' R

3130' R

3194' R

PRIOR TO TRAFFIC SHIFT
CONST. (DURING NIGHTTIME ONLY)
TEMPORARY I-4 EB DETOUR

NORTH COVE

DES PINAR LANE

TOULA AVE

HICKORY TREE AVE

EXIST. R/W LINE

EE WILLIAMSON RD.

30

NORTH RIDGE CT

PENELOPE DR

NORTH COVE BLVD

LEGEND

- Work Area
- Temporary Pavement
- Temporary Pavement from Previous Phase
- Roadway / Bridge Construction Completed
- Temporary Concrete Barrier Wall
- Temporary Crash Cushion
- Type III Barricade
- Channelizing Device (See Index 600)
- Fixed (Surface Mounted) Channelizing Devices
- Lane Identification and Direction of Traffic
- Work Zone Sign

REVISIONS			
DATE	DESCRIPTION	DATE	DESCRIPTION

MICHAEL J. QUARTETTI, P.E.
P.E. LICENSE NUMBER 45976
PARSONS BRINCKERHOFF, INC.
2202 N WEST SHORE BLVD., SUITE 300
TAMPA, FL 33607
CERTIFICATE OF AUTHORIZATION 00001462

STATE OF FLORIDA
DEPARTMENT OF TRANSPORTATION

ROAD NO.	COUNTY	FINANCIAL PROJECT ID
400	SEMINOLE	242592-4-52-01

TEMPORARY TRAFFIC CONTROL PHASE II

SHEET NO.
TTC-40

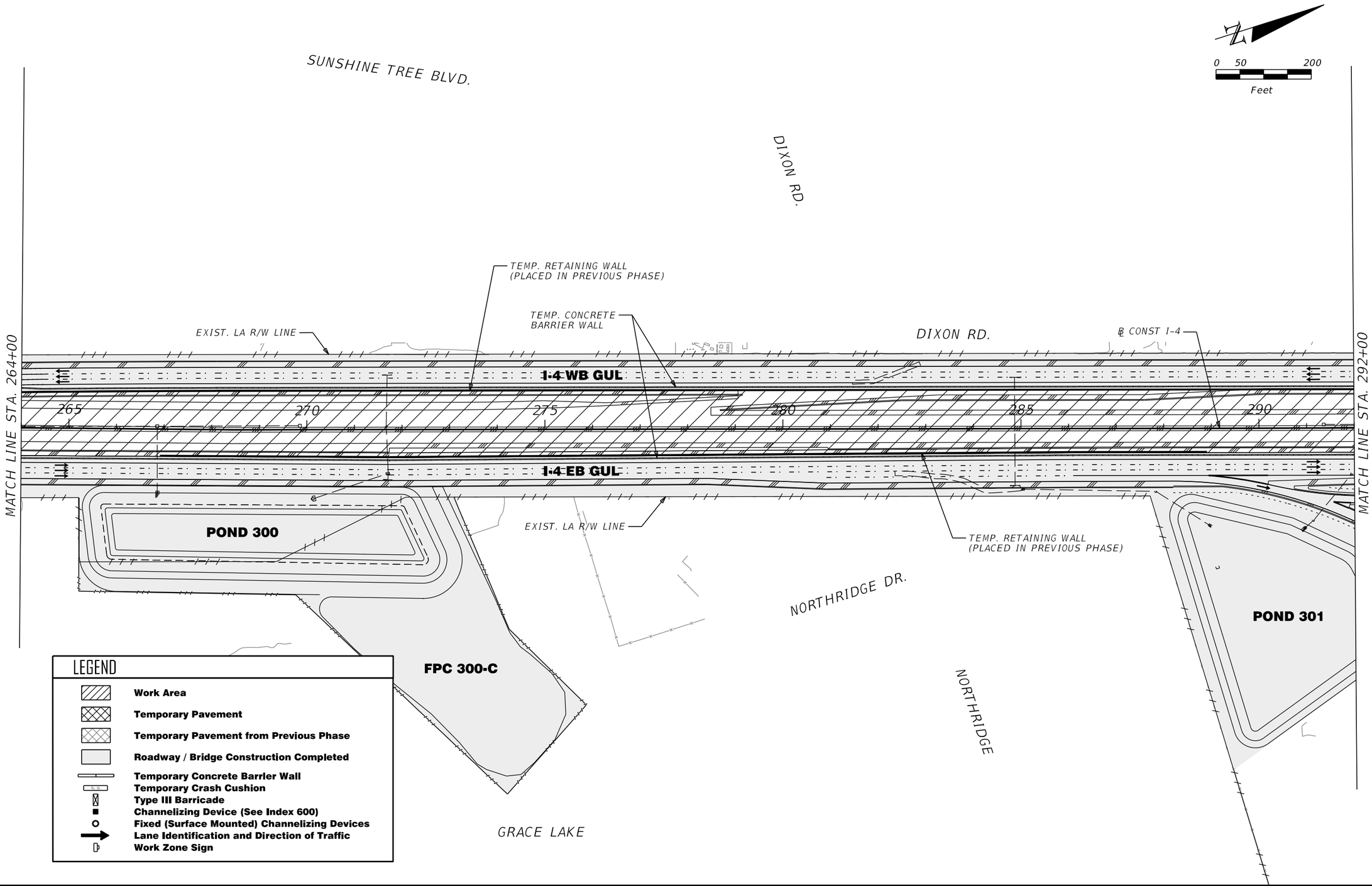

REVISIONS			
DATE	DESCRIPTION	DATE	DESCRIPTION

MICHAEL J. QUARTETTI, P.E.
P.E. LICENSE NUMBER 45976
PARSONS BRINCKERHOFF, INC.
2202 N WEST SHORE BLVD., SUITE 300
TAMPA, FL 33607
CERTIFICATE OF AUTHORIZATION 00001462

STATE OF FLORIDA
DEPARTMENT OF TRANSPORTATION

ROAD NO.	COUNTY	FINANCIAL PROJECT ID
400	SEMINOLE	242592-4-52-01

TEMPORARY TRAFFIC CONTROL PHASE II

SHEET NO.
TTC-41

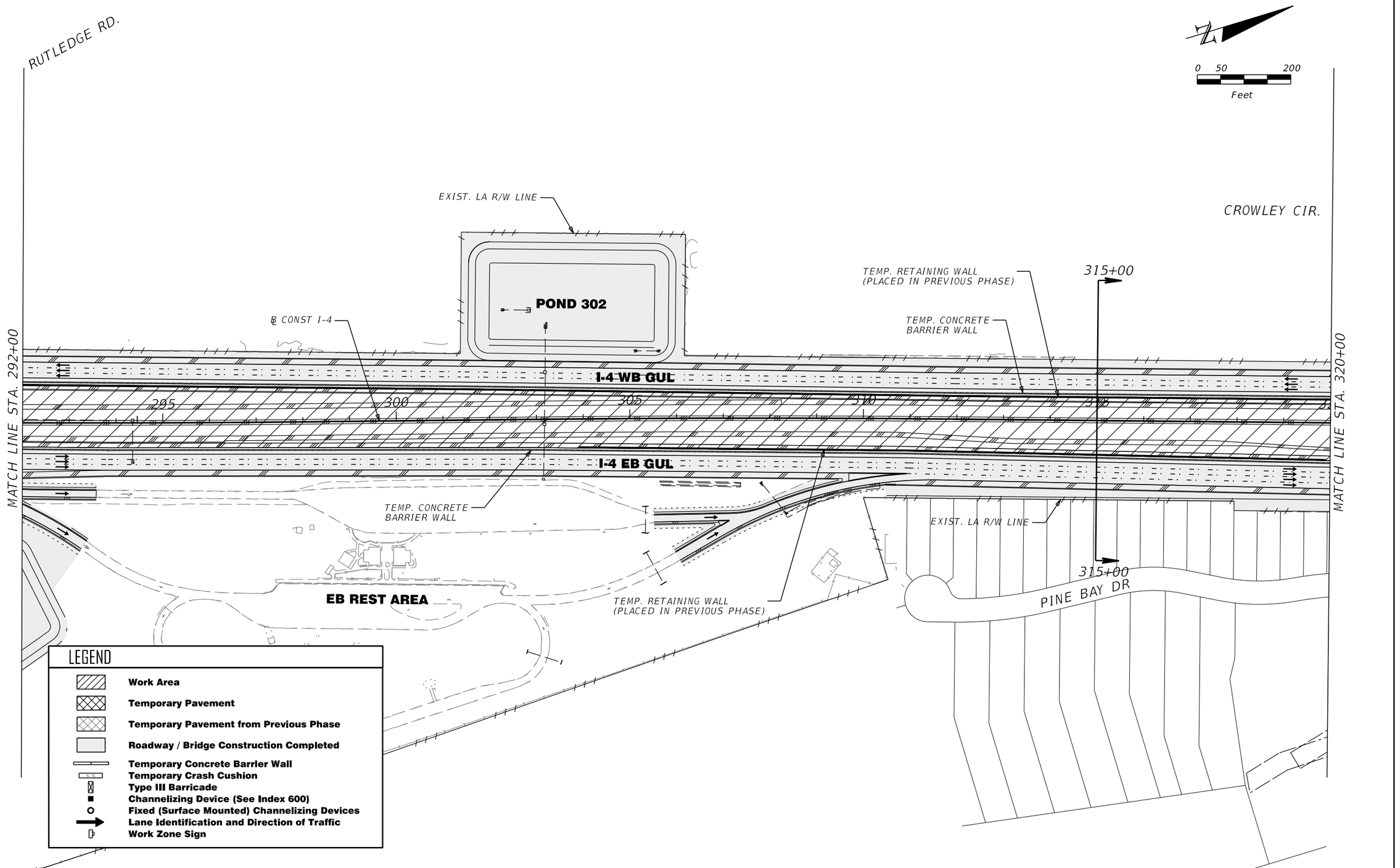

REVISIONS			
DATE	DESCRIPTION	DATE	DESCRIPTION

MICHAEL J. QUARTETTI, P.E.
P.E. LICENSE NUMBER 45976
PARSONS BRINCKERHOFF, INC.
2202 N WEST SHORE BLVD., SUITE 300
TAMPA, FL 33607
CERTIFICATE OF AUTHORIZATION 00001462

STATE OF FLORIDA
DEPARTMENT OF TRANSPORTATION

ROAD NO.	COUNTY	FINANCIAL PROJECT ID
400	SEMINOLE	242592-4-52-01

TEMPORARY TRAFFIC CONTROL PHASE II

SHEET NO.
TTC-42

0 50 200
Feet

CROWLEY CIR.

LONG POND DR.

TEMP. RETAINING WALL
(PLACED IN PREVIOUS PHASE)

℄ CONST I-4

PROP. LA R/W LINE

EXIST. LA R/W LINE

POND 303-B2

TEMP. CONCRETE
BARRIER WALL

I-4 WB GUL

I-4 EB GUL

320 325 330 335 340 345

MATCH LINE STA. 320+00.00

MATCH LINE STA. 348+00.00

EXIST. LA R/W LINE

POND 303-A2

SKYLINE DR

EXIST. LA R/W LINE

TEMP. CONCRETE
BARRIER WALL

EXIST. LA R/W LINE

HUNTINGTON POINTE

POND 303-A1

PROP. LA R/W LINE

FL POWER CORP

LEGEND

- Work Area
- Temporary Pavement
- Temporary Pavement from Previous Phase
- Roadway / Bridge Construction Completed
- Temporary Concrete Barrier Wall
- Temporary Crash Cushion
- Type III Barricade
- Channelizing Device (See Index 600)
- Fixed (Surface Mounted) Channelizing Devices
- Lane Identification and Direction of Traffic
- Work Zone Sign

REVISIONS			
DATE	DESCRIPTION	DATE	DESCRIPTION

MICHAEL J. QUARTETTI, P.E.
P.E. LICENSE NUMBER 45976
PARSONS BRINCKERHOFF, INC.
2202 N WEST SHORE BLVD., SUITE 300
TAMPA, FL 33607
CERTIFICATE OF AUTHORIZATION 00001462

STATE OF FLORIDA
DEPARTMENT OF TRANSPORTATION

ROAD NO.	COUNTY	FINANCIAL PROJECT ID
400	SEMINOLE	242592-4-52-01

TEMPORARY TRAFFIC CONTROL PHASE II

SHEET NO.
TTC-43

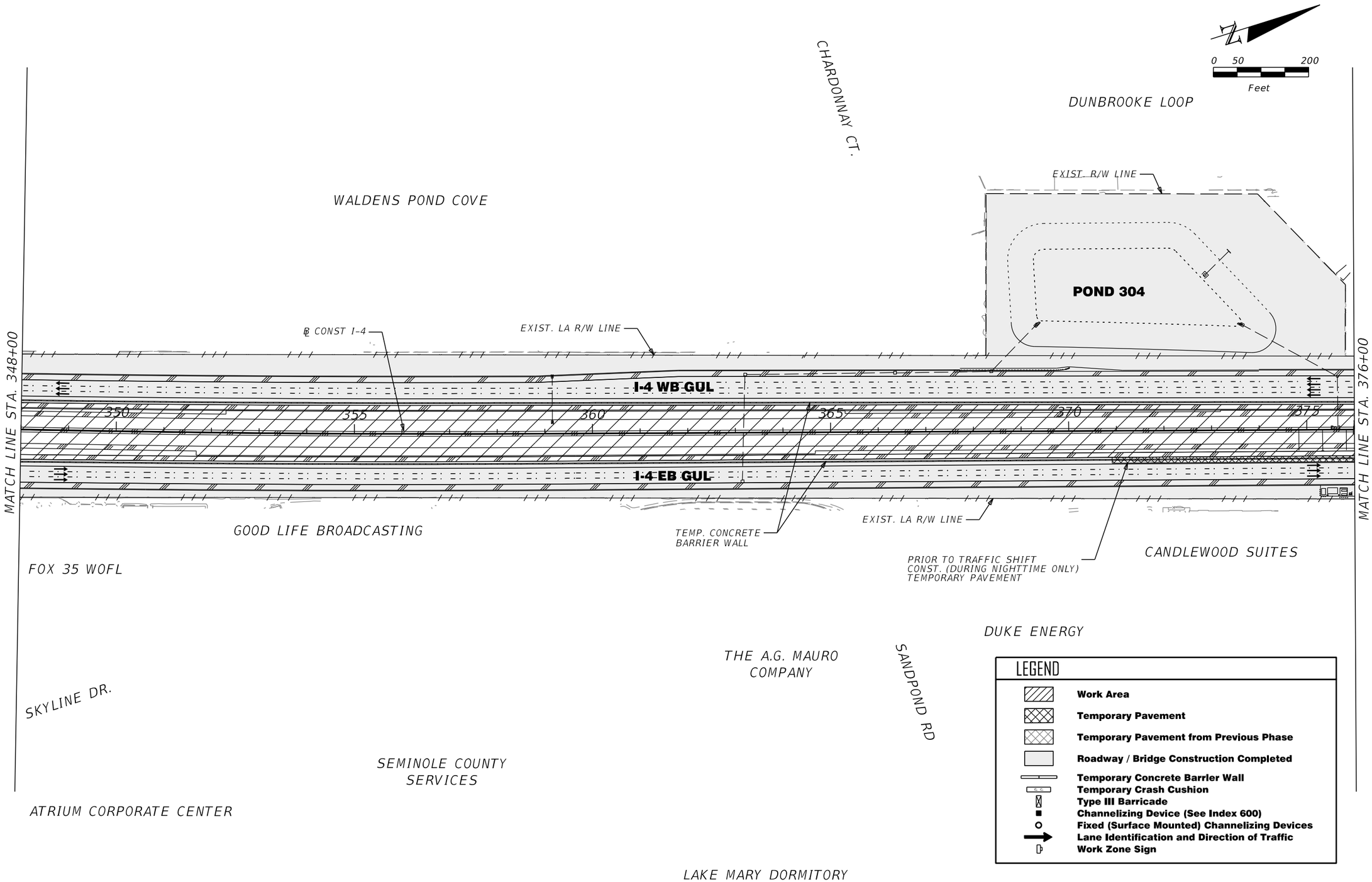

REVISIONS			
DATE	DESCRIPTION	DATE	DESCRIPTION

MICHAEL J. QUARTETTI, P.E.
P.E. LICENSE NUMBER 45976
PARSONS BRINCKERHOFF, INC.
2202 N WEST SHORE BLVD., SUITE 300
TAMPA, FL 33607
CERTIFICATE OF AUTHORIZATION 00001462

STATE OF FLORIDA
DEPARTMENT OF TRANSPORTATION

ROAD NO.	COUNTY	FINANCIAL PROJECT ID
400	SEMINOLE	242592-4-52-01

TEMPORARY TRAFFIC CONTROL PHASE II

SHEET NO. TTC-44

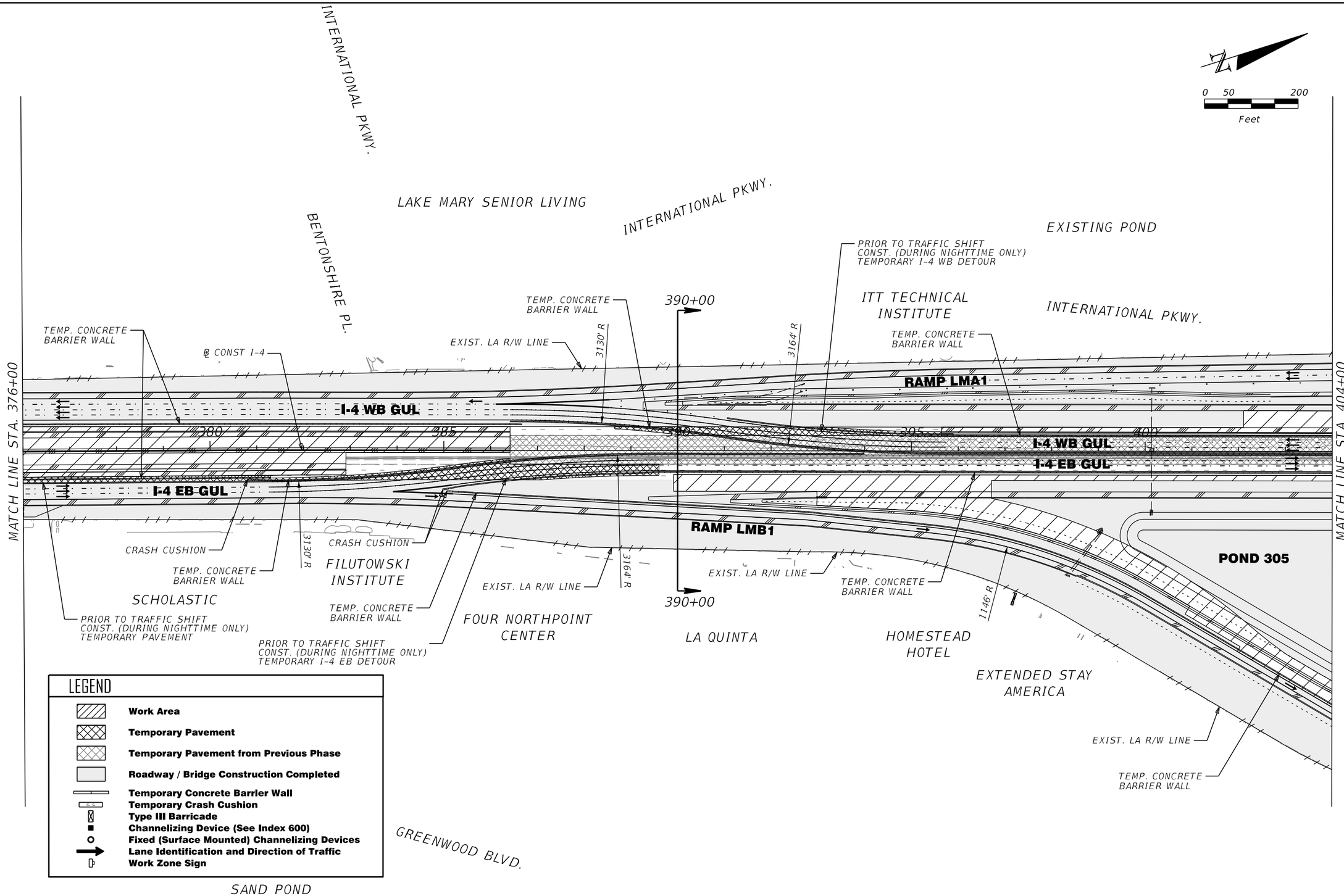

LEGEND

- Work Area
- Temporary Pavement
- Temporary Pavement from Previous Phase
- Roadway / Bridge Construction Completed
- Temporary Concrete Barrier Wall
- Temporary Crash Cushion
- Type III Barricade
- Channelizing Device (See Index 600)
- Fixed (Surface Mounted) Channelizing Devices
- Lane Identification and Direction of Traffic
- Work Zone Sign

REVISIONS			
DATE	DESCRIPTION	DATE	DESCRIPTION

MICHAEL J. QUARTETTI, P.E.
P.E. LICENSE NUMBER 45976
PARSONS BRINCKERHOFF, INC.
2202 N WEST SHORE BLVD., SUITE 300
TAMPA, FL 33607
CERTIFICATE OF AUTHORIZATION 00001462

STATE OF FLORIDA
DEPARTMENT OF TRANSPORTATION

ROAD NO.	COUNTY	FINANCIAL PROJECT ID
400	SEMINOLE	242592-4-52-01

TEMPORARY TRAFFIC CONTROL PHASE II

SHEET NO. TTC-45

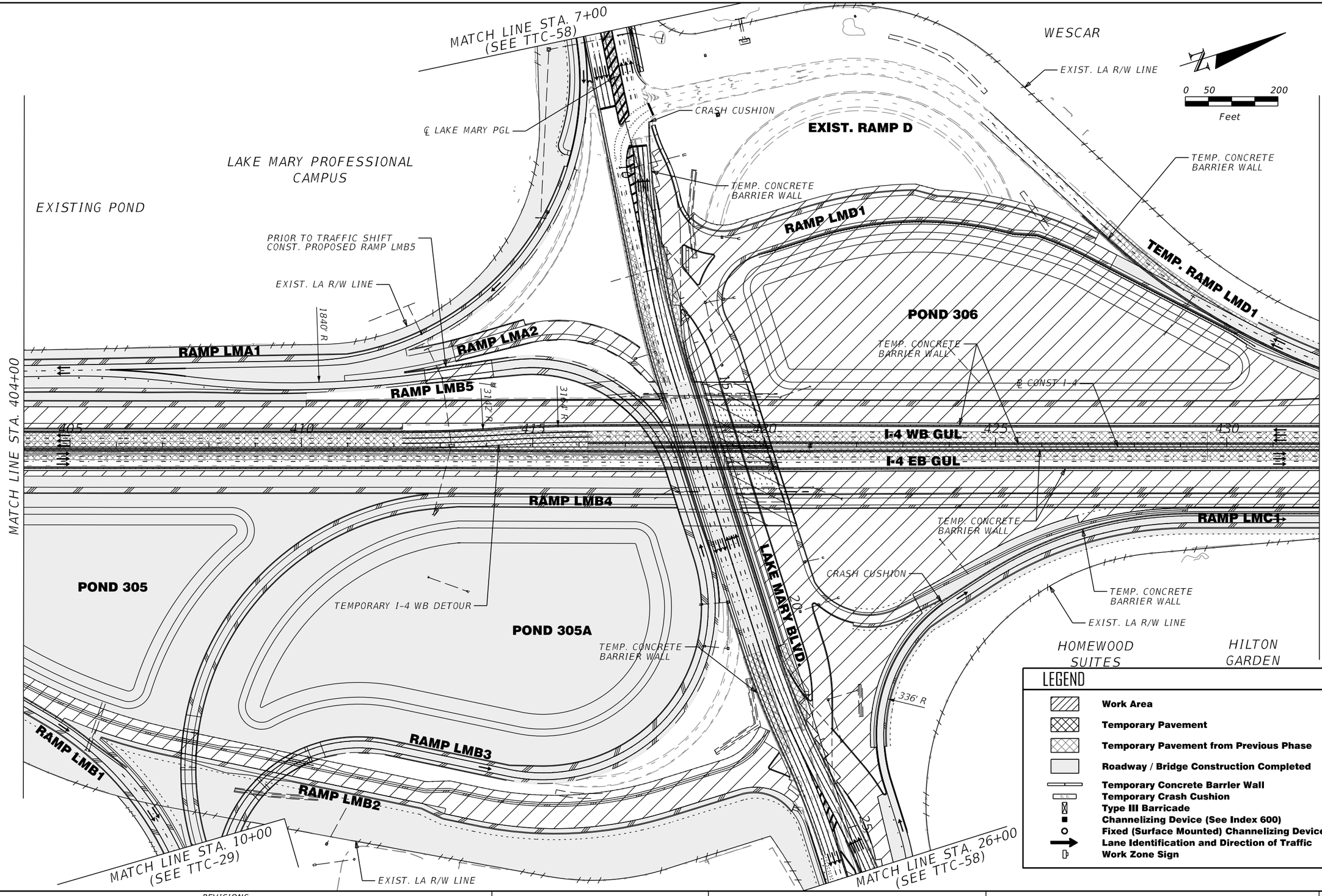

LEGEND

- Work Area
- Temporary Pavement
- Temporary Pavement from Previous Phase
- Roadway / Bridge Construction Completed
- Temporary Concrete Barrier Wall
- Temporary Crash Cushion
- Type III Barricade
- Channelizing Device (See Index 600)
- Fixed (Surface Mounted) Channelizing Devices
- Lane Identification and Direction of Traffic
- Work Zone Sign

REVISIONS			
DATE	DESCRIPTION	DATE	DESCRIPTION

MICHAEL J. QUARTETTI, P.E.
P.E. LICENSE NUMBER 45976
PARSONS BRINCKERHOFF, INC.
2202 N WEST SHORE BLVD., SUITE 300
TAMPA, FL 33607
CERTIFICATE OF AUTHORIZATION 00001462

STATE OF FLORIDA
DEPARTMENT OF TRANSPORTATION

ROAD NO.	COUNTY	FINANCIAL PROJECT ID
400	SEMINOLE	242592-4-52-01

TEMPORARY TRAFFIC CONTROL PHASE II

SHEET NO. TTC-46

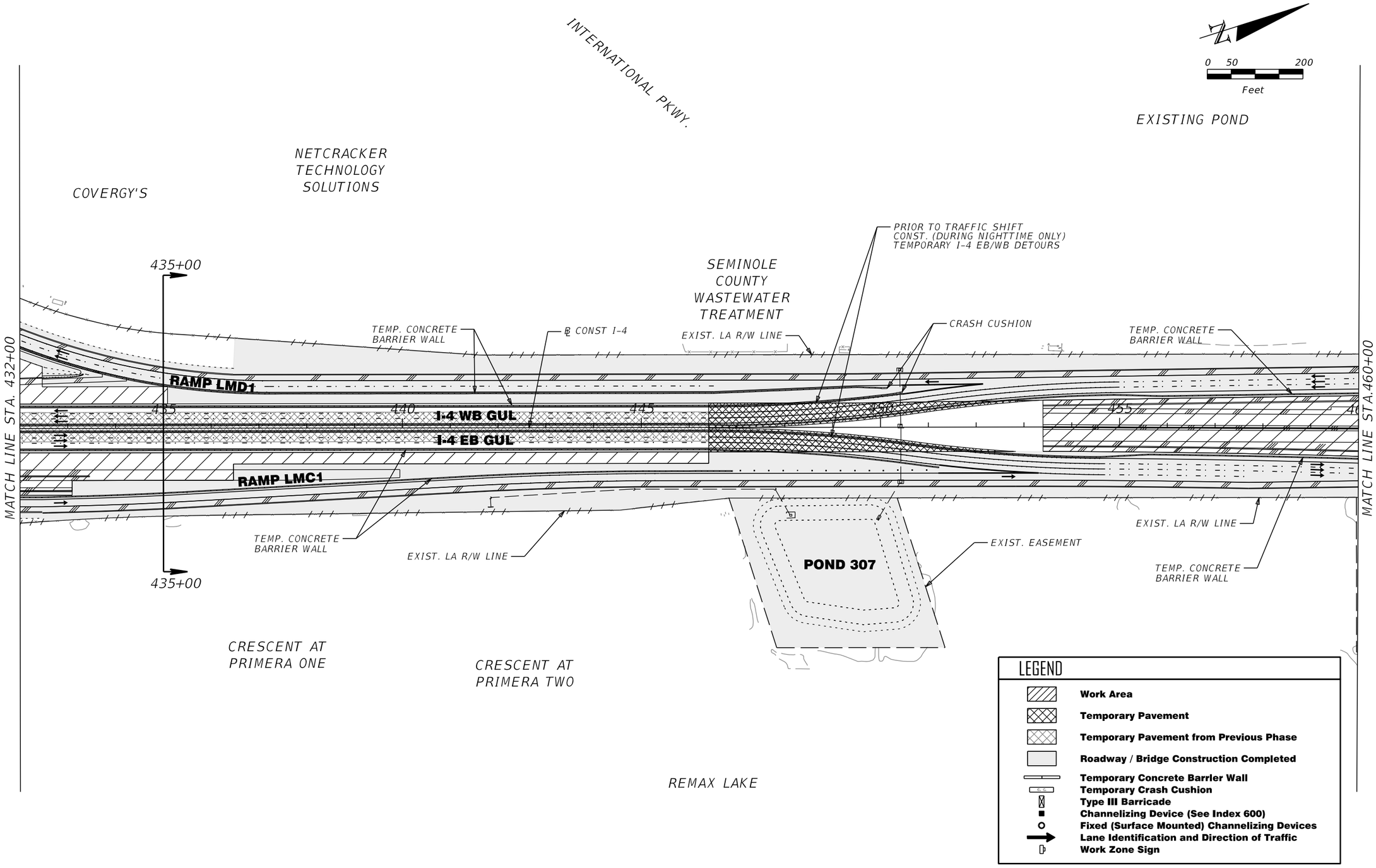

LEGEND

- Work Area
- Temporary Pavement
- Temporary Pavement from Previous Phase
- Roadway / Bridge Construction Completed
- Temporary Concrete Barrier Wall
- Temporary Crash Cushion
- Type III Barricade
- Channelizing Device (See Index 600)
- Fixed (Surface Mounted) Channelizing Devices
- Lane Identification and Direction of Traffic
- Work Zone Sign

REVISIONS			
DATE	DESCRIPTION	DATE	DESCRIPTION

MICHAEL J. QUARTETTI, P.E.
P.E. LICENSE NUMBER 45976
PARSONS BRINCKERHOFF, INC.
2202 N WEST SHORE BLVD., SUITE 300
TAMPA, FL 33607
CERTIFICATE OF AUTHORIZATION 00001462

STATE OF FLORIDA
DEPARTMENT OF TRANSPORTATION

ROAD NO.	COUNTY	FINANCIAL PROJECT ID
400	SEMINOLE	242592-4-52-01

TEMPORARY TRAFFIC CONTROL PHASE II

SHEET NO.
TTC-47

EXISTING POND

EXISTING POND

EXISTING POND

EXISTING POND

INTERNATIONAL PKWY.

SEMINOLE WEKIVA TRAIL

INTERNATIONAL PKWY.

SEMINOLE WEKIVA TRAIL

N

0 50 200

Feet

MATCH LINE STA. 460+00

MATCH LINE STA.488+00

TEMP. CONCRETE BARRIER WALL

℄ CONST I-4

EXIST. LA R/W LINE

I-4 WB GUL

I-4 EB GUL

465

470

475

480

485

POND 308

POND 308A

EXIST. LA R/W LINE

PROP. LA R/W LINE

TEMP. CONCRETE BARRIER WALL

PROP. EASEMENT

EXIST. EASEMENT

LEGEND

- Work Area
- Temporary Pavement
- Temporary Pavement from Previous Phase
- Roadway / Bridge Construction Completed
- Temporary Concrete Barrier Wall
- Temporary Crash Cushion
- Type III Barricade
- Channelizing Device (See Index 600)
- Fixed (Surface Mounted) Channelizing Devices
- Lane Identification and Direction of Traffic
- Work Zone Sign

REVISIONS			
DATE	DESCRIPTION	DATE	DESCRIPTION

MICHAEL J. QUARTETTI, P.E.
P.E. LICENSE NUMBER 45976
PARSONS BRINCKERHOFF, INC.
2202 N WEST SHORE BLVD., SUITE 300
TAMPA, FL 33607
CERTIFICATE OF AUTHORIZATION 00001462

STATE OF FLORIDA
DEPARTMENT OF TRANSPORTATION

ROAD NO.	COUNTY	FINANCIAL PROJECT ID
400	SEMINOLE	242592-4-52-01

TEMPORARY TRAFFIC CONTROL PHASE II

SHEET NO.

TTC-48

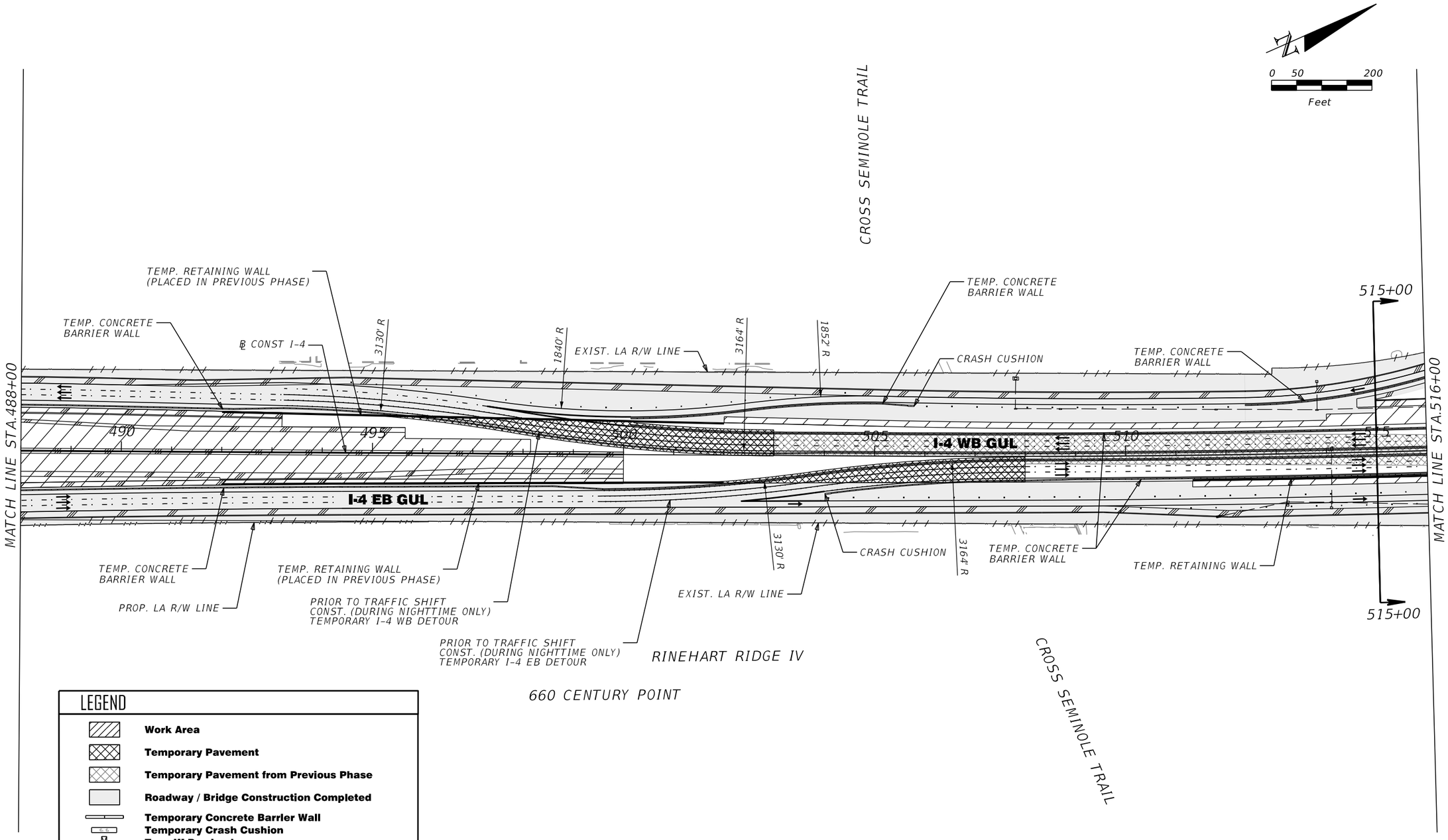

LEGEND

- Work Area
- Temporary Pavement
- Temporary Pavement from Previous Phase
- Roadway / Bridge Construction Completed
- Temporary Concrete Barrier Wall
- Temporary Crash Cushion
- Type III Barricade
- Channelizing Device (See Index 600)
- Fixed (Surface Mounted) Channelizing Devices
- Lane Identification and Direction of Traffic
- Work Zone Sign

REVISIONS			
DATE	DESCRIPTION	DATE	DESCRIPTION

MICHAEL J. QUARTETTI, P.E.
P.E. LICENSE NUMBER 45976
PARSONS BRINCKERHOFF, INC.
2202 N WEST SHORE BLVD., SUITE 300
TAMPA, FL 33607
CERTIFICATE OF AUTHORIZATION 00001462

STATE OF FLORIDA
DEPARTMENT OF TRANSPORTATION

ROAD NO.	COUNTY	FINANCIAL PROJECT ID
400	SEMINOLE	242592-4-52-01

TEMPORARY TRAFFIC CONTROL PHASE II

SHEET NO. TTC-49

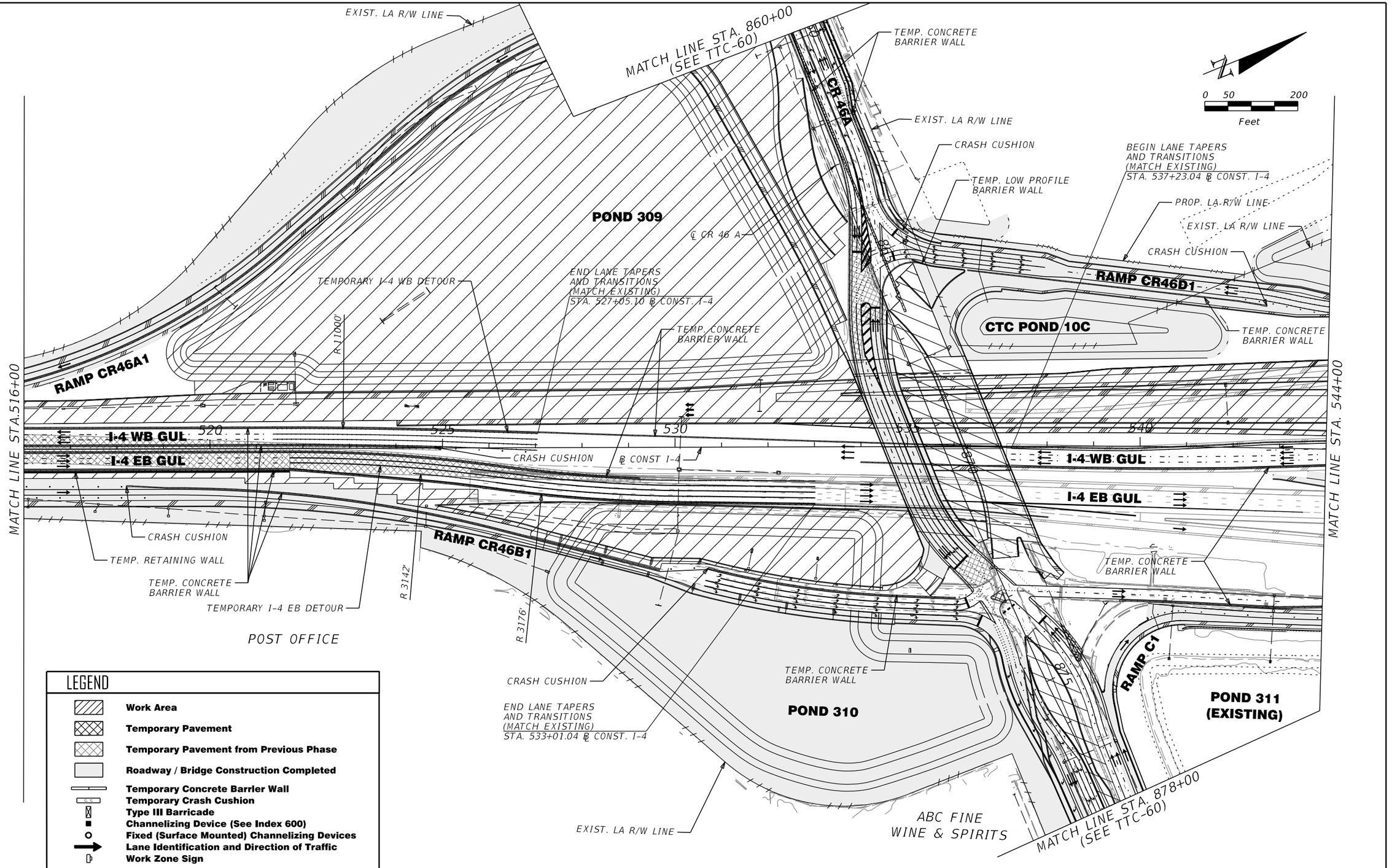

LEGEND

- Work Area
- Temporary Pavement
- Temporary Pavement from Previous Phase
- Roadway / Bridge Construction Completed
- Temporary Concrete Barrier Wall
- Temporary Crash Cushion
- Type III Barricade
- Channelizing Device (See Index 600)
- Fixed (Surface Mounted) Channelizing Devices
- Lane Identification and Direction of Traffic
- Work Zone Sign

REVISIONS			
DATE	DESCRIPTION	DATE	DESCRIPTION

MICHAEL J. QUARTETTI, P.E.
P.E. LICENSE NUMBER 45976
PARSONS BRINCKERHOFF, INC.
2202 N WEST SHORE BLVD., SUITE 300
TAMPA, FL 33607
CERTIFICATE OF AUTHORIZATION 00001462

STATE OF FLORIDA
DEPARTMENT OF TRANSPORTATION

ROAD NO.	COUNTY	FINANCIAL PROJECT ID
400	SEMINOLE	242592-4-52-01

TEMPORARY TRAFFIC CONTROL PHASE II

SHEET NO. TTC-50

EXIST. LA R/W LINE

POND 312
(EXISTING)

545+00

TEMP. CONCRETE BARRIER WALL

CRASH CUSHION

RAMP CR46D1

545

550

555

560

565

570

MATCH LINE STA. 544+00

TEMP. CONCRETE BARRIER WALL

℄ CONST I-4

I-4 WB GUL

EXISTING POND

CRASH CUSHION

FUTURE RAMP (BY OTHERS)

TEMP. CONCRETE BARRIER WALL

FUTURE RAMP (BY OTHERS)

EXISTING POND

CRASH CUSHION

CRASH CUSHION

TEMP. CONCRETE BARRIER WALL

2415' R

1840' R

3130' R

MATCH LINE STA. 572+00

0 50 200

Feet

I-4 EB GUL

3167' R

RAMP EE4

545+00

RAMP CR46C1

FUTURE RAMP (BY OTHERS)

EXIST. LA R/W LINE

TEMPORARY I-4 WB DETOUR

TEMP. LOW PROFILE BARRIER WALL

930

925

MATCH LINE STA. 922+00 (SEE TTC-60)

℄ CONST. RHBLC

EXIST. R/W LINE

SANFORD INFINITI

RINEHART RD.

TEMP. LOW PROFILE BARRIER WALL

DON MEALEY IMPORTS

SEMINOLE TOWNE CENTER

LEGEND

- Work Area
- Temporary Pavement
- Temporary Pavement from Previous Phase
- Roadway / Bridge Construction Completed
- Temporary Concrete Barrier Wall
- Temporary Crash Cushion
- Type III Barricade
- Channelizing Device (See Index 600)
- Fixed (Surface Mounted) Channelizing Devices
- Lane Identification and Direction of Traffic
- Work Zone Sign

REVISIONS			
DATE	DESCRIPTION	DATE	DESCRIPTION

MICHAEL J. QUARTETTI, P.E.
P.E. LICENSE NUMBER 45976
PARSONS BRINCKERHOFF, INC.
2202 N WEST SHORE BLVD., SUITE 300
TAMPA, FL 33607
CERTIFICATE OF AUTHORIZATION 00001462

STATE OF FLORIDA
DEPARTMENT OF TRANSPORTATION

ROAD NO.	COUNTY	FINANCIAL PROJECT ID
400	SEMINOLE	242592-4-52-01

TEMPORARY TRAFFIC CONTROL PHASE II

SHEET NO. TTC-51

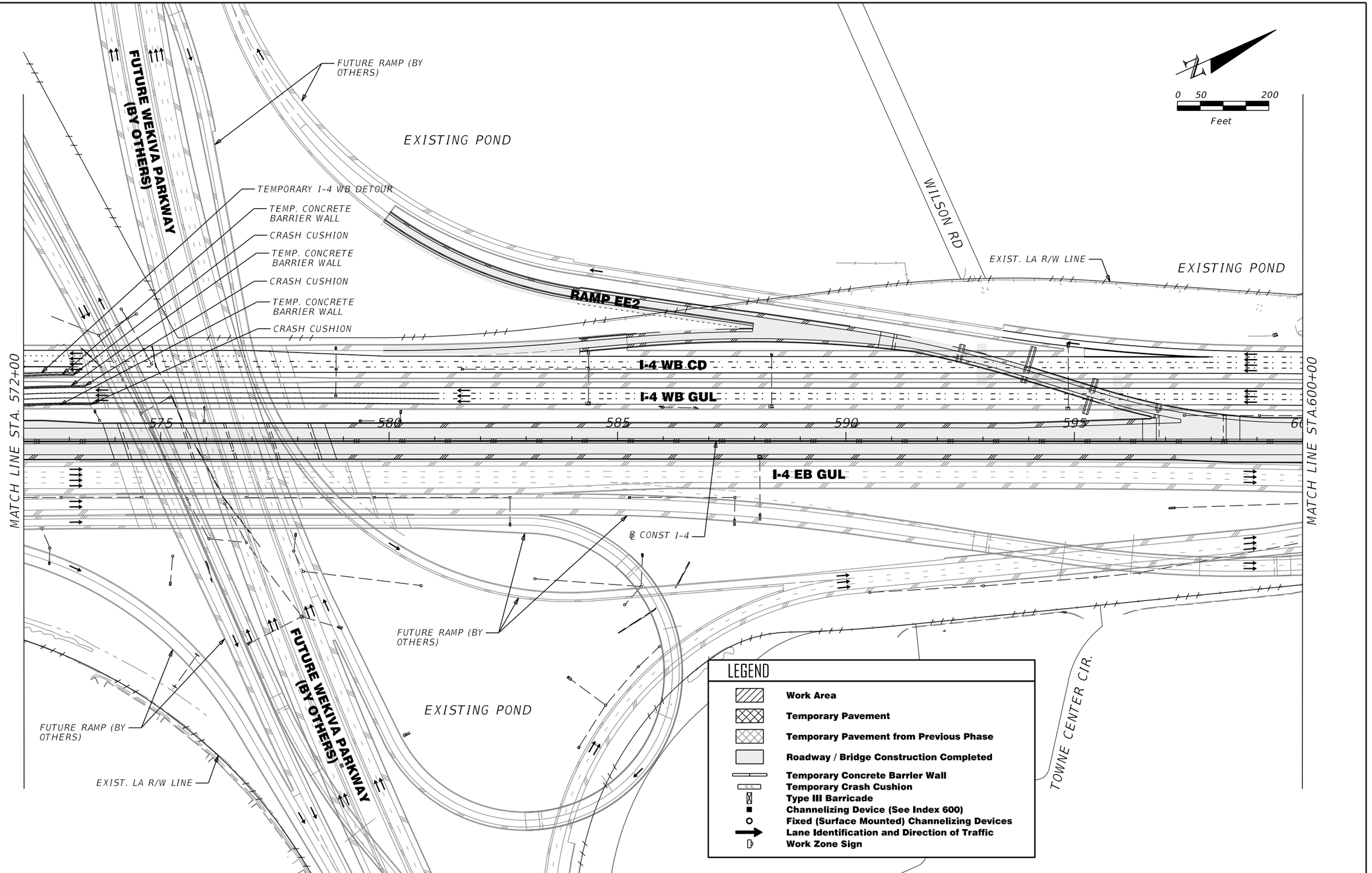

REVISIONS			
DATE	DESCRIPTION	DATE	DESCRIPTION

MICHAEL J. QUARTETTI, P.E.
P.E. LICENSE NUMBER 45976
PARSONS BRINCKERHOFF, INC.
2202 N WEST SHORE BLVD., SUITE 300
TAMPA, FL 33607
CERTIFICATE OF AUTHORIZATION 00001462

STATE OF FLORIDA
DEPARTMENT OF TRANSPORTATION

ROAD NO.	COUNTY	FINANCIAL PROJECT ID
400	SEMINOLE	242592-4-52-01

TEMPORARY TRAFFIC CONTROL PHASE II

SHEET NO.
TTC-52

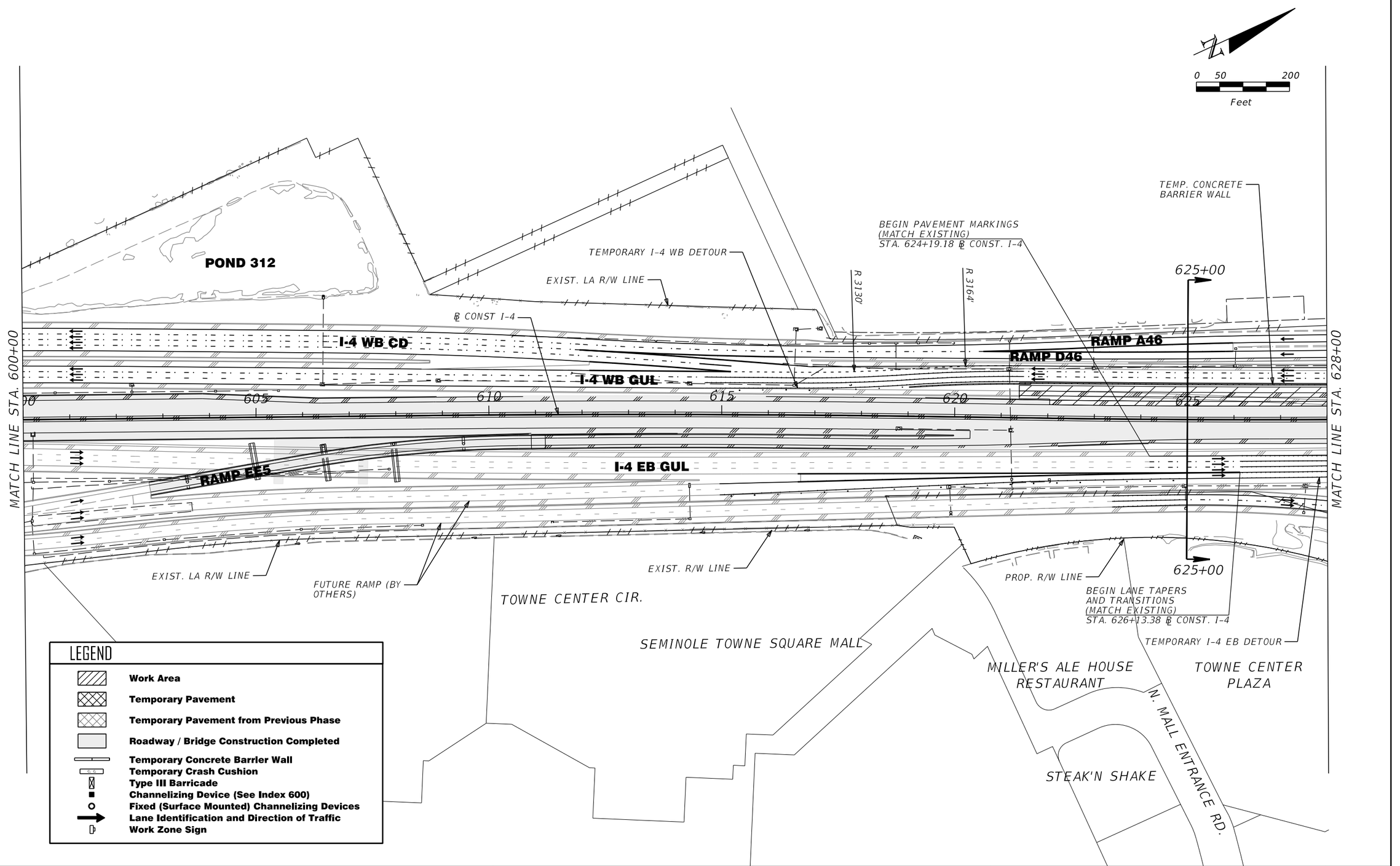

REVISIONS			
DATE	DESCRIPTION	DATE	DESCRIPTION

MICHAEL J. QUARTETTI, P.E.
P.E. LICENSE NUMBER 45976
PARSONS BRINCKERHOFF, INC.
2202 N WEST SHORE BLVD., SUITE 300
TAMPA, FL 33607
CERTIFICATE OF AUTHORIZATION 00001462

STATE OF FLORIDA
DEPARTMENT OF TRANSPORTATION

ROAD NO.	COUNTY	FINANCIAL PROJECT ID
400	SEMINOLE	242592-4-52-01

TEMPORARY TRAFFIC CONTROL PHASE II

SHEET NO. TTC-53

0 50 200
Feet

AUDI NORTH ORLANDO
AND AUTO MALL

SR 46

℄ CONST SR 46

EXIST. LA R/W LINE

EXISTING POND

POND 313A
(EXISTING)

POND 313
(EXISTING)

PRIOR TO TRAFFIC SHIFT
CONST. (DURING NIGHTTIME ONLY)
TEMPORARY I-4 WB DETOUR

TEMP. CONCRETE
BARRIER WALL

RAMP A46

RAMP D46

℄ CONST I-4

I-4 WB GUL

I-4 EB GUL

TEMPORARY I-4 EB DETOUR

CRASH CUSHION

RAMP B46

RAMP C146

RAMP C46

3164' R

3130' R

3176' R

MATCH LINE STA. 628+00

MATCH LINE STA. 656+00

ROYAL INN & SUITES

SPRINGHILL SUITES

IHOP
RESTAURANT

TOWNE RD.

OUTBACK
STEAKHOUSE

MATCH LINE STA. 78+00
(SEE TTC-61)

LEGEND

- Work Area
- Temporary Pavement
- Temporary Pavement from Previous Phase
- Roadway / Bridge Construction Completed
- Temporary Concrete Barrier Wall
- Temporary Crash Cushion
- Type III Barricade
- Channelizing Device (See Index 600)
- Fixed (Surface Mounted) Channelizing Devices
- Lane Identification and Direction of Traffic
- Work Zone Sign

REVISIONS			
DATE	DESCRIPTION	DATE	DESCRIPTION

MICHAEL J. QUARTETTI, P.E.
P.E. LICENSE NUMBER 45976
PARSONS BRINCKERHOFF, INC.
2202 N WEST SHORE BLVD., SUITE 300
TAMPA, FL 33607
CERTIFICATE OF AUTHORIZATION 00001462

STATE OF FLORIDA
DEPARTMENT OF TRANSPORTATION

ROAD NO.	COUNTY	FINANCIAL PROJECT ID
400	SEMINOLE	242592-4-52-01

TEMPORARY TRAFFIC CONTROL PHASE II

SHEET NO.
TTC-54

0 50 200
Feet

EXISTING POND

TEMP. RETAINING WALL
(PLACED IN PREVIOUS PHASE)

EXISTING POND

TEMP. CONCRETE
BARRIER WALL

CRASH CUSHION

3130' R

3164' R

℄ CONST I-4

EXIST. LA R/W LINE

TEMP. CONCRETE
BARRIER WALL

I-4 WB GUL

660

665

670

675

680

I-4 EB GUL

MATCH LINE STA. 656+00

MATCH LINE STA. 684+00

EXIST. LA R/W LINE

TEMP. CONCRETE
BARRIER WALL

PRIOR TO TRAFFIC SHIFT
CONST. (DURING NIGHTTIME ONLY)
TEMPORARY I-4 WB DETOUR

**POND 314
(EXISTING)**

HARLEY-DAVIDSON

FIVE-R

HICKMAN CIR.

HIGH REACH 2

HICKMAN DR.

LEGEND

- **Work Area**
- **Temporary Pavement**
- **Temporary Pavement from Previous Phase**
- **Roadway / Bridge Construction Completed**
- **Temporary Concrete Barrier Wall**
- **Temporary Crash Cushion**
- **Type III Barricade**
- **Channelizing Device (See Index 600)**
- **Fixed (Surface Mounted) Channelizing Devices**
- **Lane Identification and Direction of Traffic**
- **Work Zone Sign**

REVISIONS			
DATE	DESCRIPTION	DATE	DESCRIPTION

MICHAEL J. QUARTETTI, P.E.
P.E. LICENSE NUMBER 45976
PARSONS BRINCKERHOFF, INC.
2202 N WEST SHORE BLVD., SUITE 300
TAMPA, FL 33607
CERTIFICATE OF AUTHORIZATION 00001462

STATE OF FLORIDA
DEPARTMENT OF TRANSPORTATION

ROAD NO.	COUNTY	FINANCIAL PROJECT ID
400	SEMINOLE	242592-4-52-01

TEMPORARY TRAFFIC CONTROL PHASE II

SHEET NO.
TTC-55

PORT OF SANFORD

ORANGE BLVD.

0 50 200
Feet

DUNBAR AVE.

PRIOR TO TRAFFIC SHIFT
CONST. (DURING NIGHTTIME ONLY)
TEMPORARY I-4 EB/WB DETOURS

EXIST. R/W LINE

LA MESA RV

685+00

℄ CONST I-4

EXIST. LA R/W LINE

TEMP. CONCRETE
BARRIER WALL

3164' R

CRASH CUSHION

TEMP. CONCRETE
BARRIER WALL

CRASH CUSHION

3130' R

RAMP AUS17

I-4 WB GUL

685

69%

69%

700

705

710

I-4 EB GUL

MATCH LINE STA. 684+00

MATCH LINE STA. 712+00

℄ EB I-4

EXIST. LA R/W LINE

CRASH CUSHION

3152' R

RAMP BUS17

TEMP. CONCRETE
BARRIER WALL

CRASH CUSHION

3130' R

TEMP. CONCRETE
BARRIER WALL

685+00

SCHOOL ST.

ELDER RD.

SOUTHERN PRIDE
BUSINESS CENTER

POND 316
(EXISTING)

FLORIDA ROCK INDUSTRIES

LEGEND

- Work Area
- Temporary Pavement
- Temporary Pavement from Previous Phase
- Roadway / Bridge Construction Completed
- Temporary Concrete Barrier Wall
- Temporary Crash Cushion
- Type III Barricade
- Channelizing Device (See Index 600)
- Fixed (Surface Mounted) Channelizing Devices
- Lane Identification and Direction of Traffic
- Work Zone Sign

REVISIONS			
DATE	DESCRIPTION	DATE	DESCRIPTION

MICHAEL J. QUARTETTI, P.E.
P.E. LICENSE NUMBER 45976
PARSONS BRINCKERHOFF, INC.
2202 N WEST SHORE BLVD., SUITE 300
TAMPA, FL 33607
CERTIFICATE OF AUTHORIZATION 00001462

STATE OF FLORIDA
DEPARTMENT OF TRANSPORTATION

ROAD NO.	COUNTY	FINANCIAL PROJECT ID
400	SEMINOLE	242592-4-52-01

TEMPORARY TRAFFIC CONTROL PHASE II

SHEET NO. TTC-56

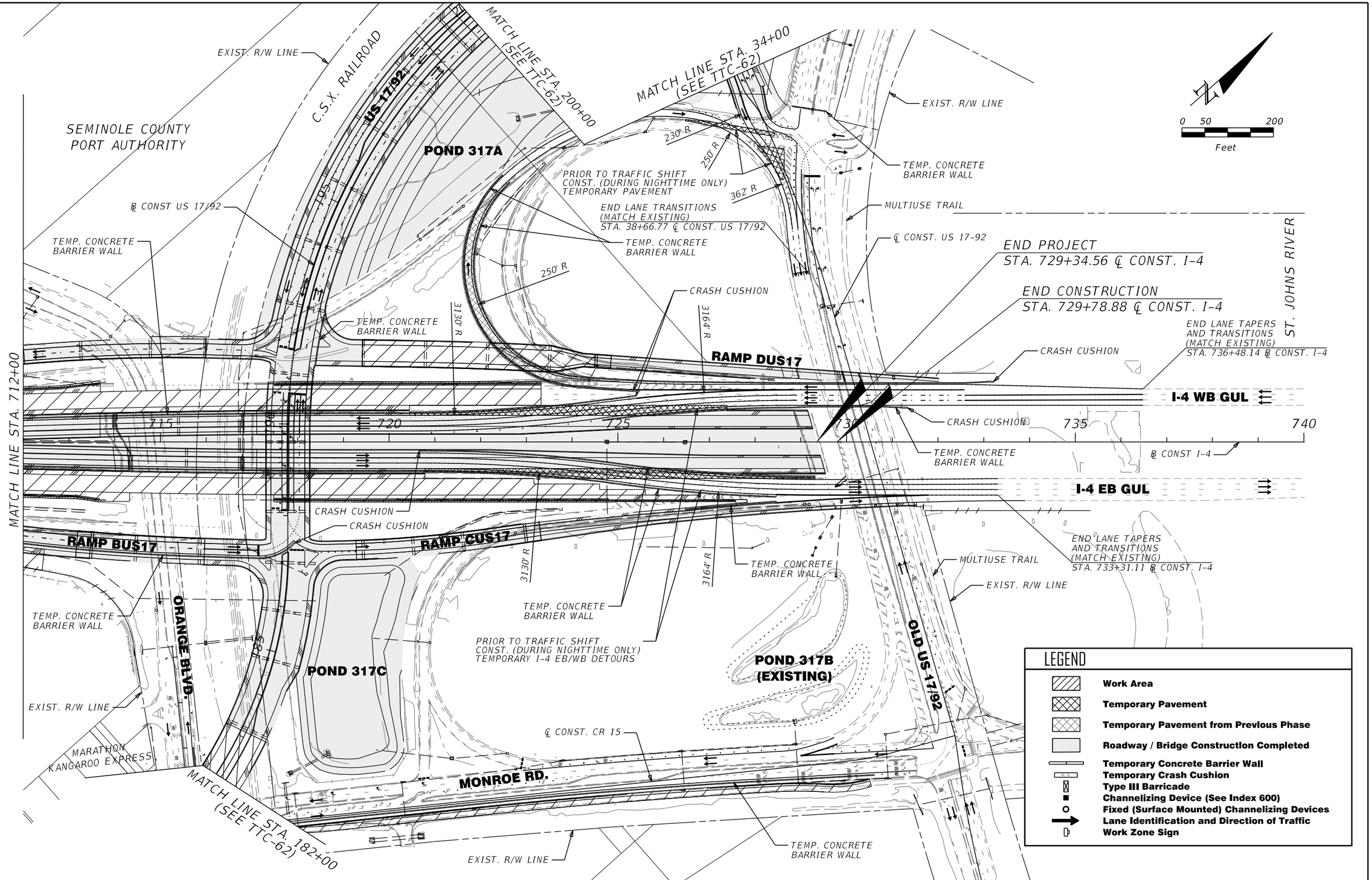

REVISIONS			
DATE	DESCRIPTION	DATE	DESCRIPTION

MICHAEL J. QUARTETTI, P.E.
P.E. LICENSE NUMBER 45976
PARSONS BRINCKERHOFF, INC.
2202 N WEST SHORE BLVD., SUITE 300
TAMPA, FL 33607
CERTIFICATE OF AUTHORIZATION 00001462

STATE OF FLORIDA
DEPARTMENT OF TRANSPORTATION

ROAD NO.	COUNTY	FINANCIAL PROJECT ID
400	SEMINOLE	242592-4-52-01

TEMPORARY TRAFFIC CONTROL PHASE II

SHEET NO. TTC-57

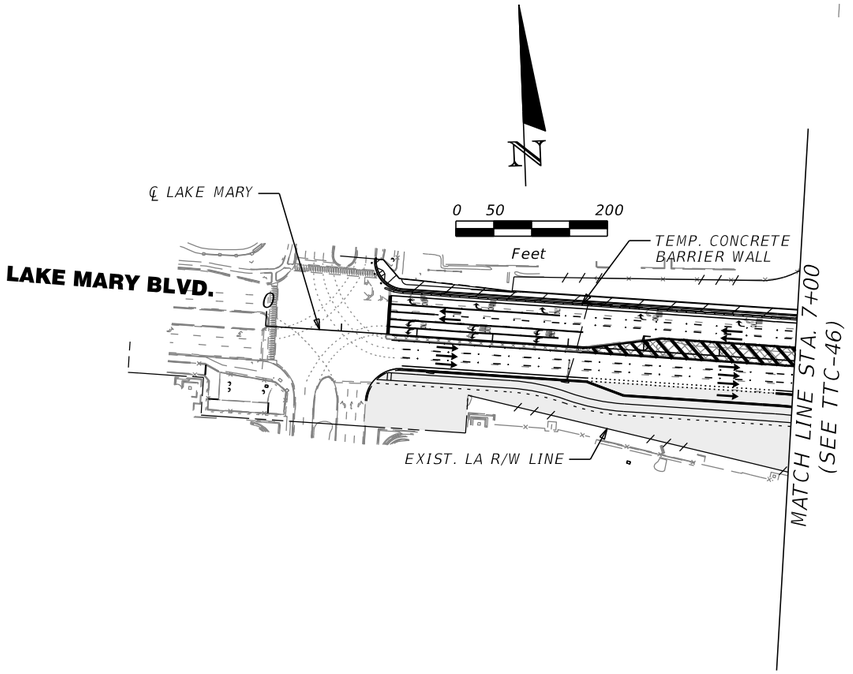

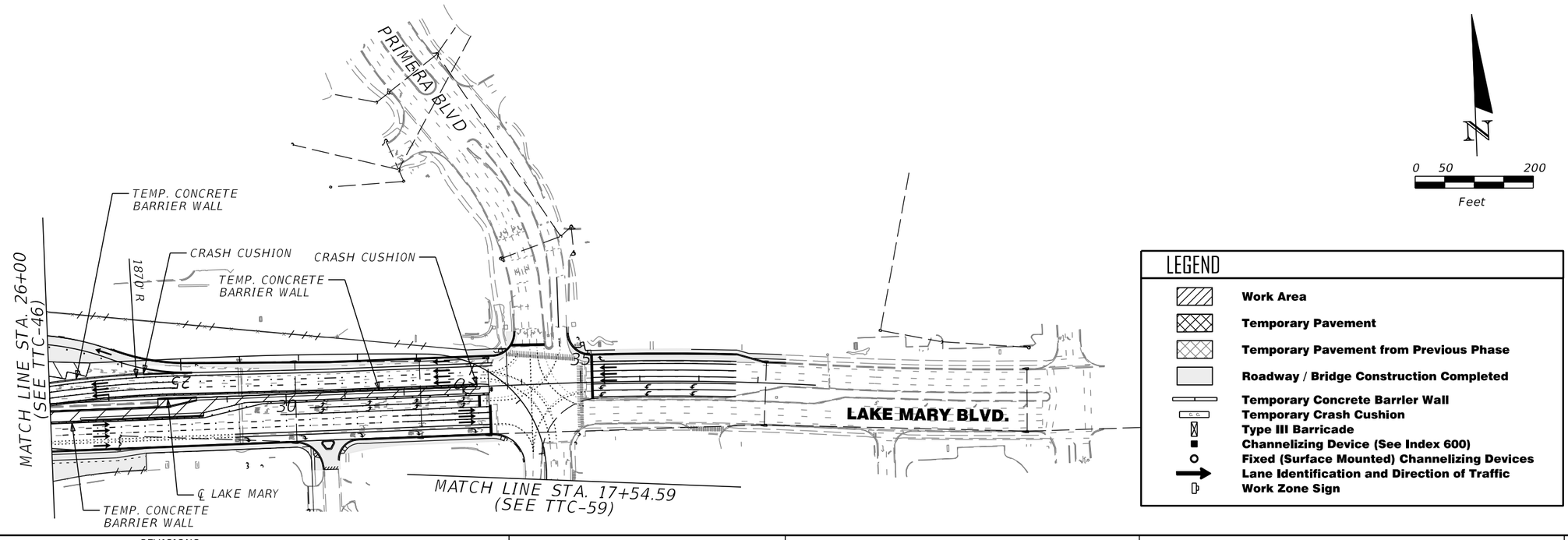

REVISIONS			
DATE	DESCRIPTION	DATE	DESCRIPTION

MICHAEL J. QUARTETTI, P.E.
P.E. LICENSE NUMBER 45976
PARSONS BRINCKERHOFF, INC.
2202 N WEST SHORE BLVD., SUITE 300
TAMPA, FL 33607
CERTIFICATE OF AUTHORIZATION 00001462

STATE OF FLORIDA
DEPARTMENT OF TRANSPORTATION

ROAD NO.	COUNTY	FINANCIAL PROJECT ID
400	SEMINOLE	242592-4-52-01

TEMPORARY TRAFFIC CONTROL PHASE II

SHEET NO. TTC-58

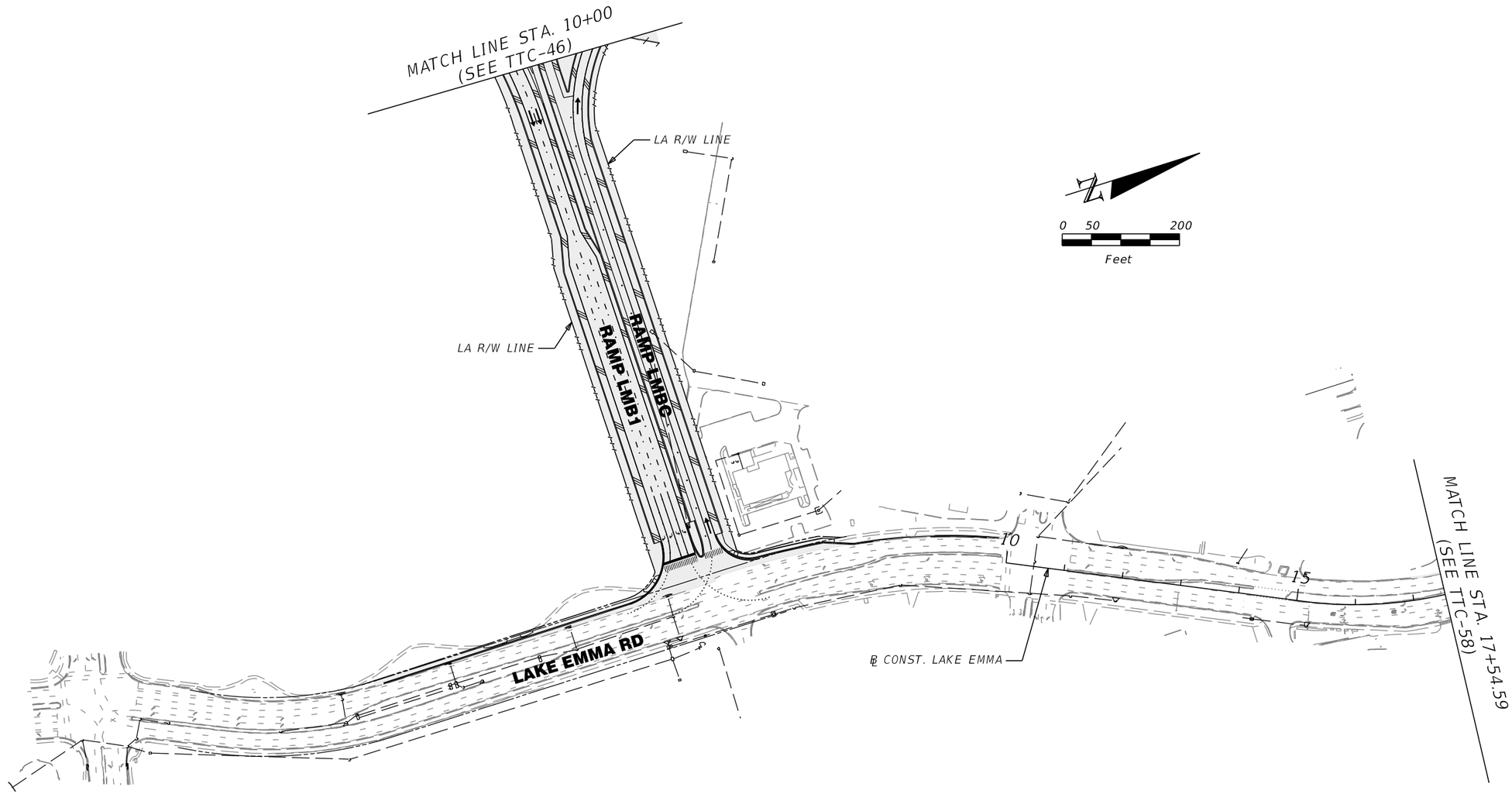

LEGEND

- Work Area
- Temporary Pavement
- Temporary Pavement from Previous Phase
- Roadway / Bridge Construction Completed
- Temporary Concrete Barrier Wall
- Temporary Crash Cushion
- Type III Barricade
- Channelizing Device (See Index 600)
- Fixed (Surface Mounted) Channelizing Devices
- Lane Identification and Direction of Traffic
- Work Zone Sign

REVISIONS			
DATE	DESCRIPTION	DATE	DESCRIPTION

MICHAEL J. QUARTETTI, P.E.
P.E. LICENSE NUMBER 45976
PARSONS BRINCKERHOFF, INC.
2202 N WEST SHORE BLVD., SUITE 300
TAMPA, FL 33607
CERTIFICATE OF AUTHORIZATION 00001462

STATE OF FLORIDA
DEPARTMENT OF TRANSPORTATION

ROAD NO.	COUNTY	FINANCIAL PROJECT ID
400	SEMINOLE	242592-4-52-01

TEMPORARY TRAFFIC CONTROL PHASE II

SHEET NO. TTC-59

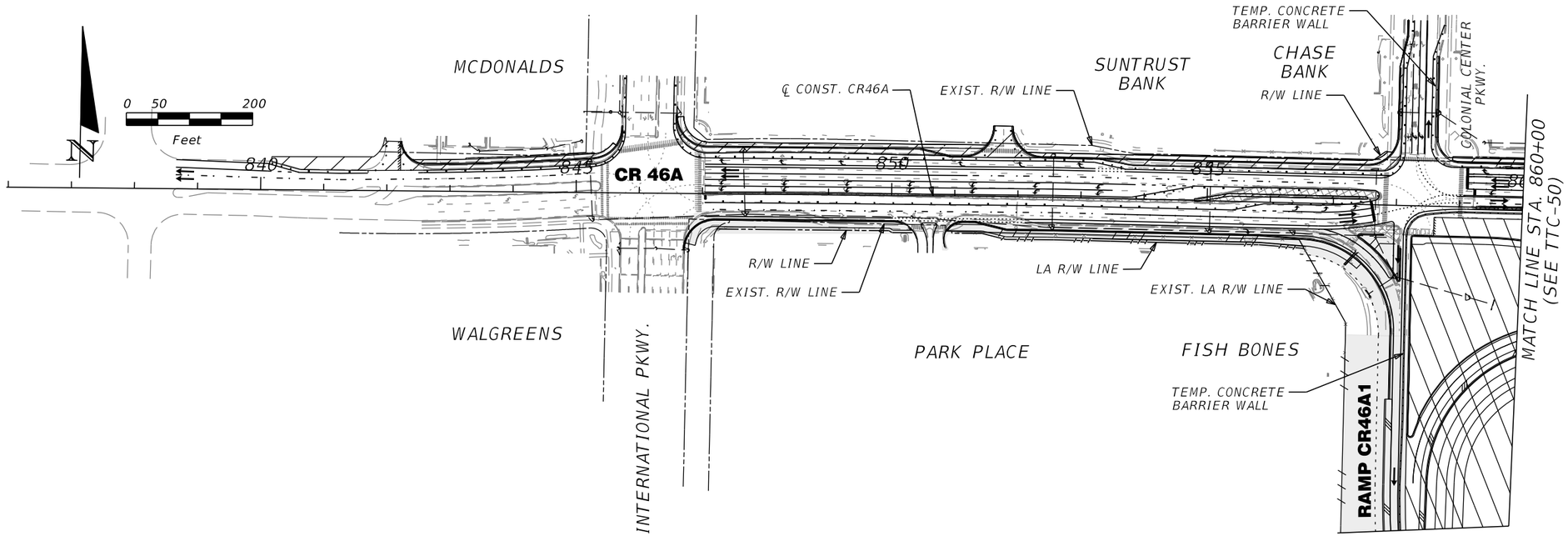

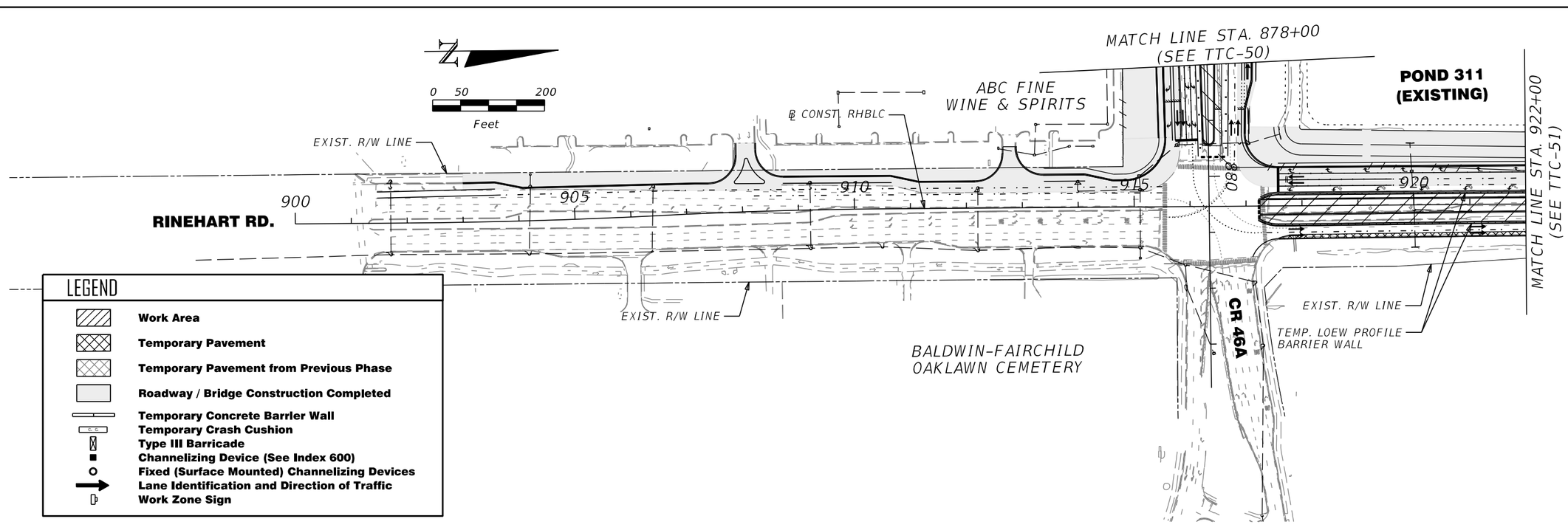

LEGEND

- Work Area
- Temporary Pavement
- Temporary Pavement from Previous Phase
- Roadway / Bridge Construction Completed
- Temporary Concrete Barrier Wall
- Temporary Crash Cushion
- Type III Barricade
- Channelizing Device (See Index 600)
- Fixed (Surface Mounted) Channelizing Devices
- Lane Identification and Direction of Traffic
- Work Zone Sign

REVISIONS			
DATE	DESCRIPTION	DATE	DESCRIPTION

MICHAEL J. QUARTETTI, P.E.
P.E. LICENSE NUMBER 45976
PARSONS BRINCKERHOFF, INC.
2202 N WEST SHORE BLVD., SUITE 300
TAMPA, FL 33607
CERTIFICATE OF AUTHORIZATION 00001462

STATE OF FLORIDA
DEPARTMENT OF TRANSPORTATION

ROAD NO.	COUNTY	FINANCIAL PROJECT ID
400	SEMINOLE	242592-4-52-01

TEMPORARY TRAFFIC CONTROL PHASE II

SHEET NO. TTC-60

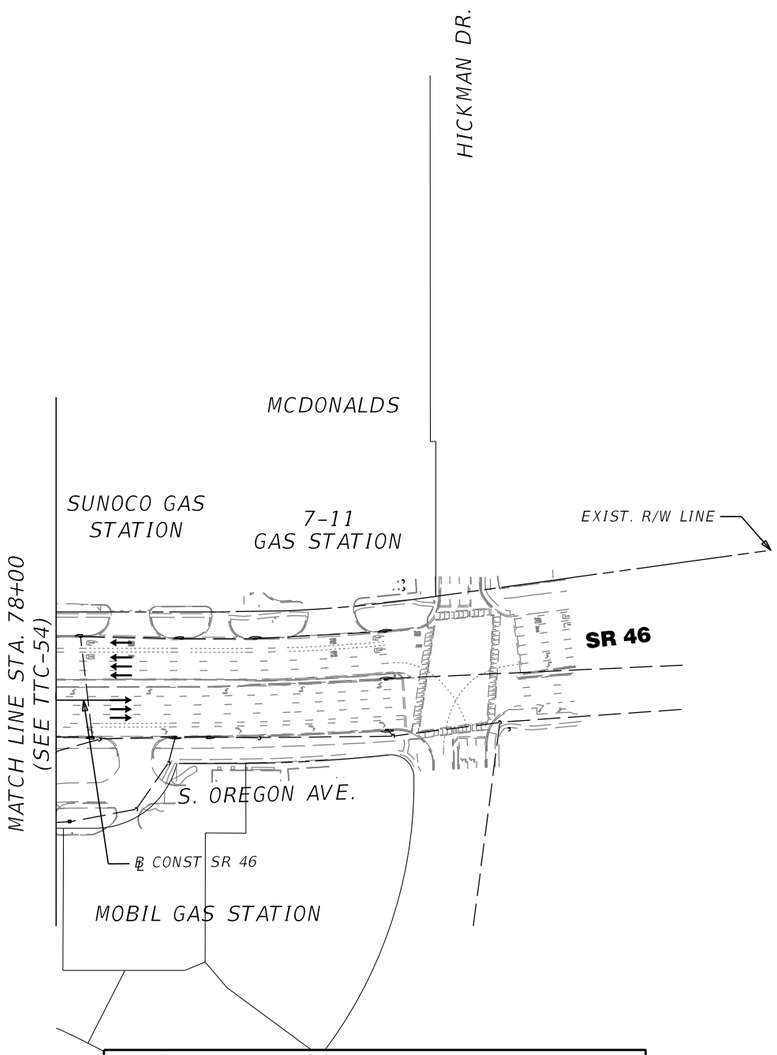

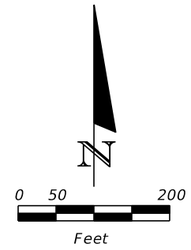

LEGEND

- Work Area
- Temporary Pavement
- Temporary Pavement from Previous Phase
- Roadway / Bridge Construction Completed
- Temporary Concrete Barrier Wall
- Temporary Crash Cushion
- Type III Barricade
- Channelizing Device (See Index 600)
- Fixed (Surface Mounted) Channelizing Devices
- Lane Identification and Direction of Traffic
- Work Zone Sign

REVISIONS			
DATE	DESCRIPTION	DATE	DESCRIPTION

MICHAEL J. QUARTETTI, P.E.
P.E. LICENSE NUMBER 45976
PARSONS BRINCKERHOFF, INC.
2202 N WEST SHORE BLVD., SUITE 300
TAMPA, FL 33607
CERTIFICATE OF AUTHORIZATION 00001462

STATE OF FLORIDA
DEPARTMENT OF TRANSPORTATION

ROAD NO.	COUNTY	FINANCIAL PROJECT ID
400	SEMINOLE	242592-4-52-01

TEMPORARY TRAFFIC CONTROL PHASE II

SHEET NO. TTC-61

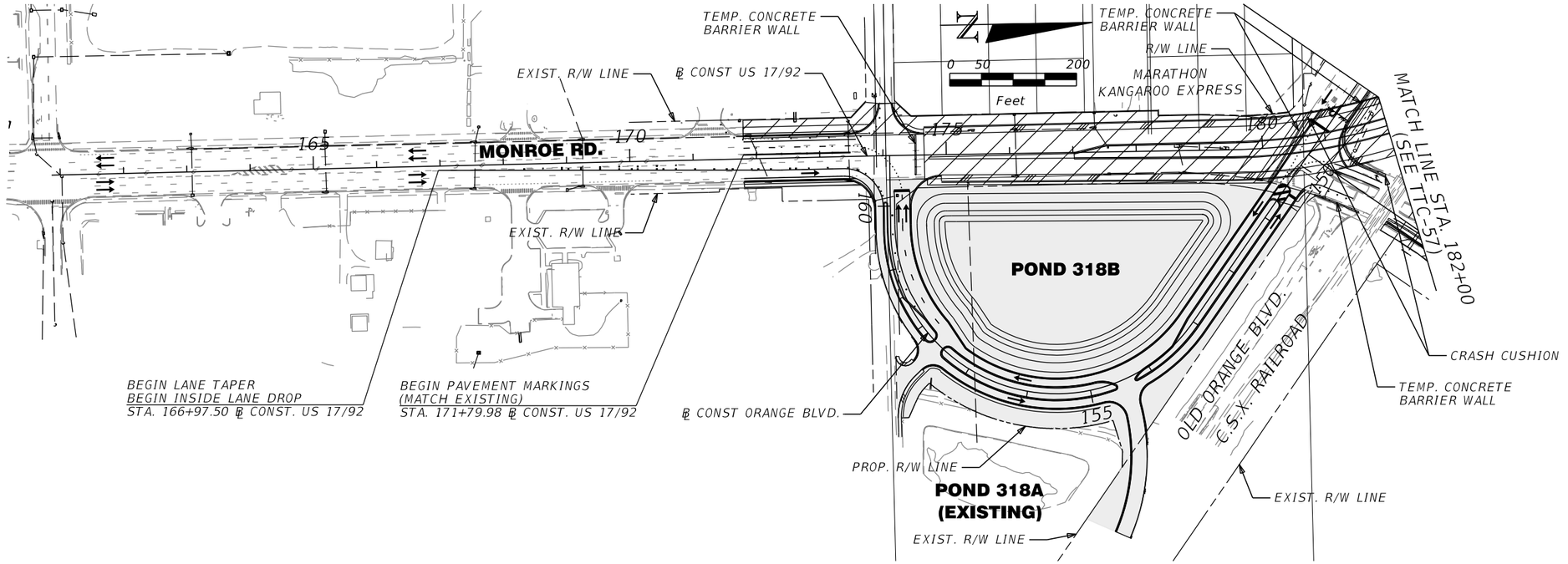

LEGEND

- Work Area
- Temporary Pavement
- Temporary Pavement from Previous Phase
- Roadway / Bridge Construction Completed
- Temporary Concrete Barrier Wall
- Temporary Crash Cushion
- Type III Barricade
- Channelizing Device (See Index 600)
- Fixed (Surface Mounted) Channelizing Devices
- Lane Identification and Direction of Traffic
- Work Zone Sign

REVISIONS			
DATE	DESCRIPTION	DATE	DESCRIPTION

MICHAEL J. QUARTETTI, P.E.
P.E. LICENSE NUMBER 45976
PARSONS BRINCKERHOFF, INC.
2202 N WEST SHORE BLVD., SUITE 300
TAMPA, FL 33607
CERTIFICATE OF AUTHORIZATION 00001462

STATE OF FLORIDA
DEPARTMENT OF TRANSPORTATION

ROAD NO.	COUNTY	FINANCIAL PROJECT ID
400	SEMINOLE	242592-4-52-01

TEMPORARY TRAFFIC CONTROL PHASE II

SHEET NO. TTC-62

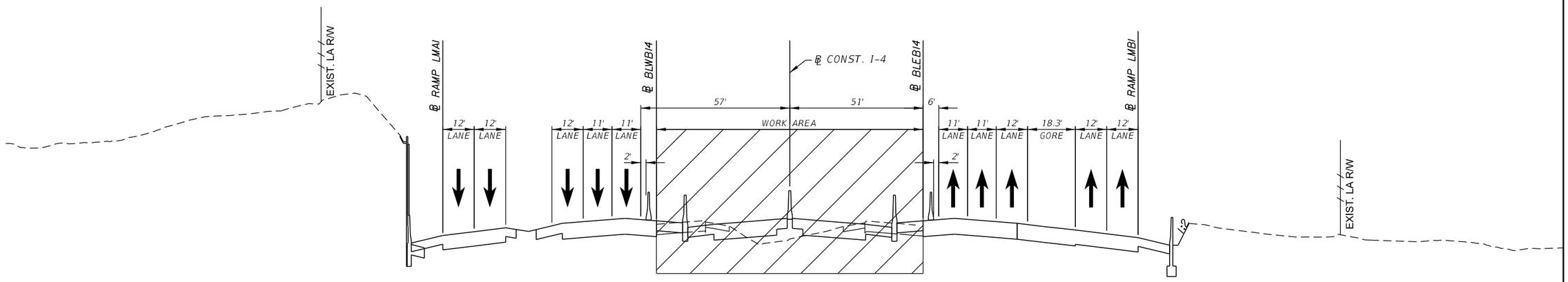

PHASE III
I-4 MAINLINE
390+00.00

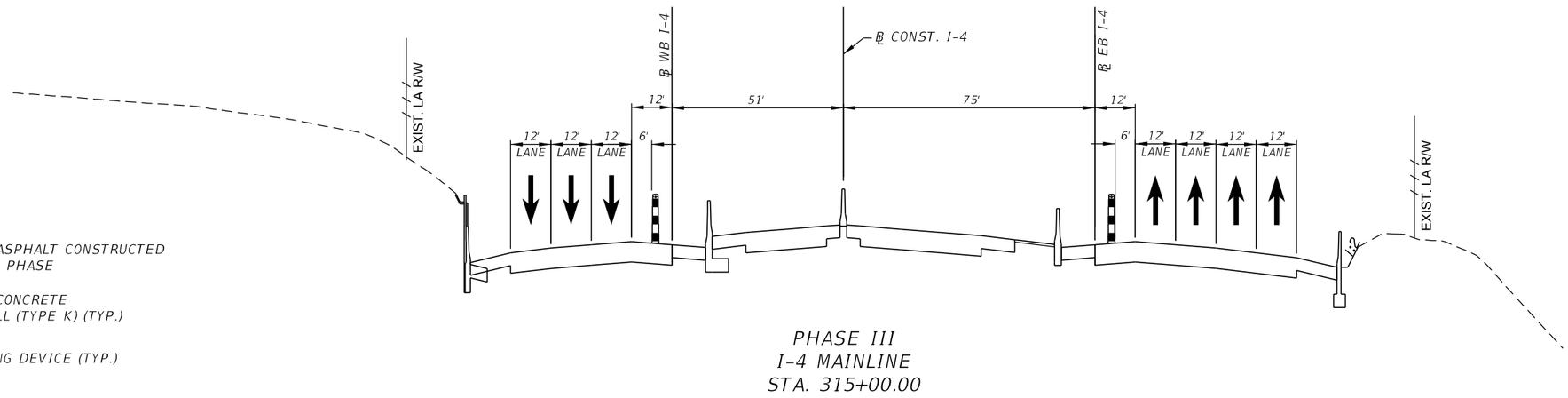

LEGEND

TEMPORARY ASPHALT CONSTRUCTED IN PREVIOUS PHASE

TEMPORARY CONCRETE BARRIER WALL (TYPE K) (TYP.)

CHANNELIZING DEVICE (TYP.)

PHASE III
I-4 MAINLINE
STA. 315+00.00

REVISIONS			
DATE	DESCRIPTION	DATE	DESCRIPTION

MICHAEL J. QUARTETTI, P.E.
P.E. LICENSE NUMBER 45976
PARSONS BRINCKERHOFF, INC.
2202 N WEST SHORE BLVD., SUITE 300
TAMPA, FL 33607
CERTIFICATE OF AUTHORIZATION 00001462

STATE OF FLORIDA
DEPARTMENT OF TRANSPORTATION

ROAD NO.	COUNTY	FINANCIAL PROJECT ID
400	SEMINOLE	242592-4-52-01

TEMPORARY TRAFFIC CONTROL CRITICAL SECTIONS (9)

SHEET NO.
TTC-63

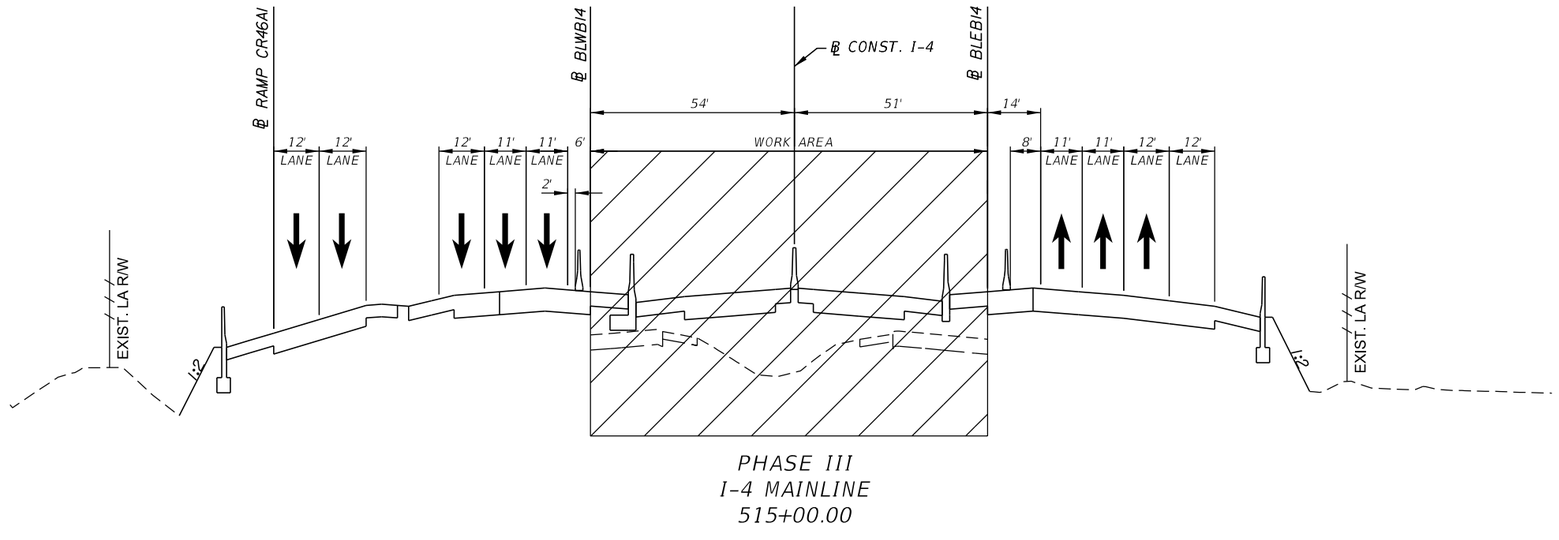

PHASE III
I-4 MAINLINE
515+00.00

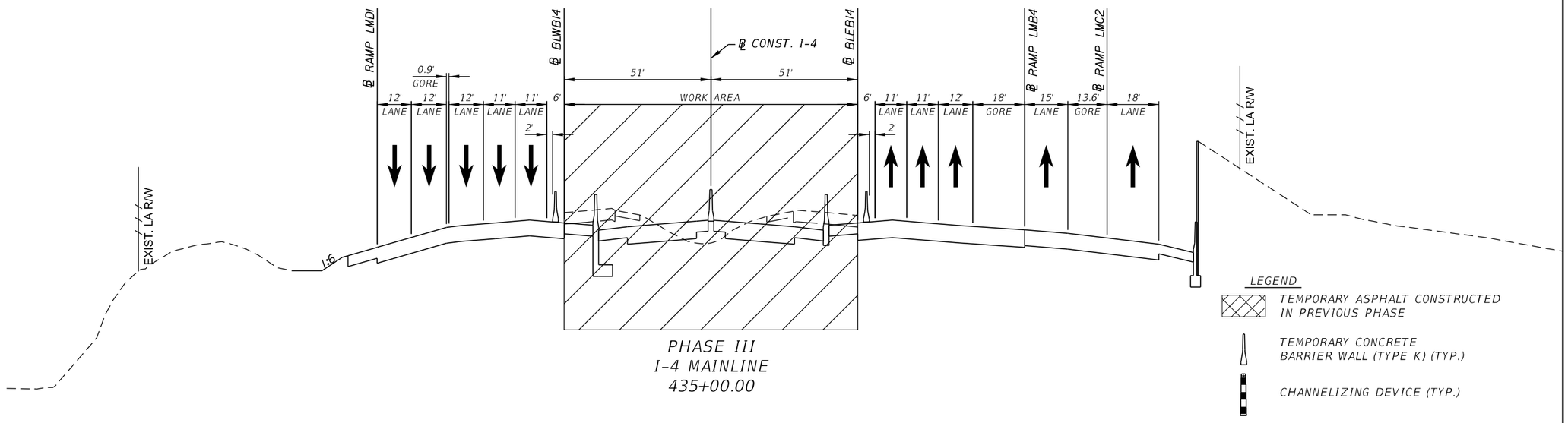

PHASE III
I-4 MAINLINE
435+00.00

REVISIONS			
DATE	DESCRIPTION	DATE	DESCRIPTION

MICHAEL J. QUARTETTI, P.E.
P.E. LICENSE NUMBER 45976
PARSONS BRINCKERHOFF, INC.
2202 N WEST SHORE BLVD., SUITE 300
TAMPA, FL 33607
CERTIFICATE OF AUTHORIZATION 00001462

STATE OF FLORIDA
DEPARTMENT OF TRANSPORTATION

ROAD NO.	COUNTY	FINANCIAL PROJECT ID
400	SEMINOLE	242592-4-52-01

TEMPORARY TRAFFIC CONTROL CRITICAL SECTIONS (10)

SHEET NO.
TTC-64

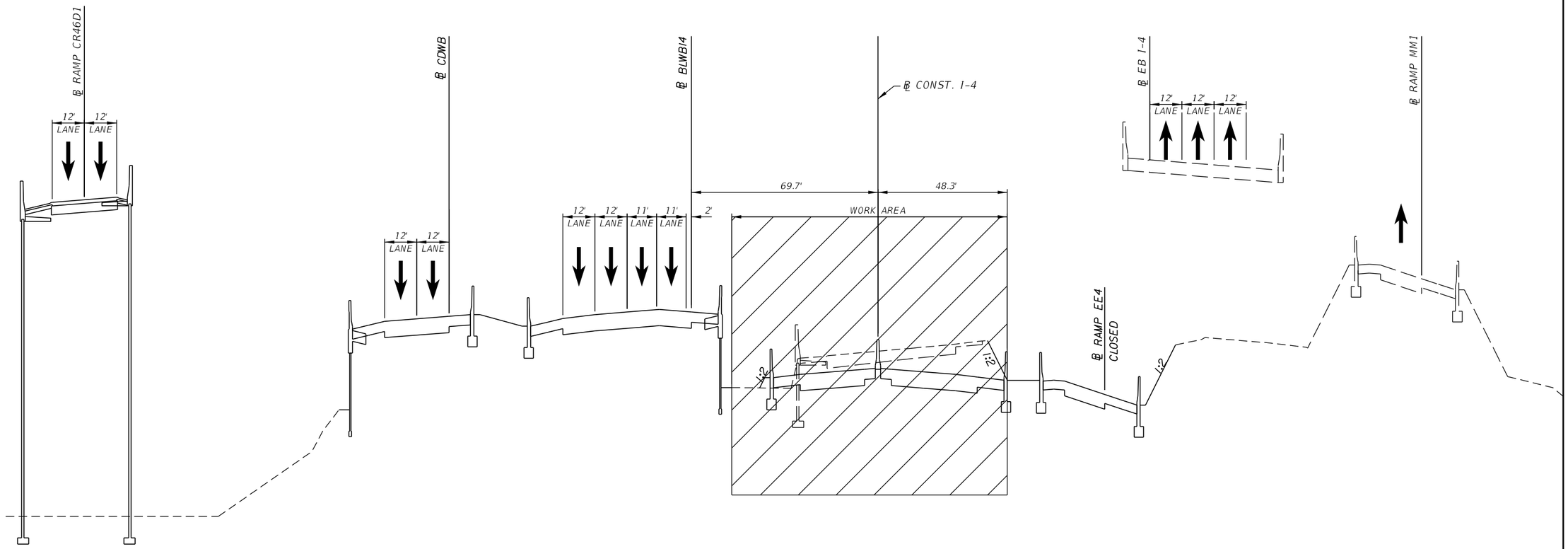

PHASE III
I-4 MAINLINE
545+00.00

LEGEND

TEMPORARY ASPHALT CONSTRUCTED IN PREVIOUS PHASE

TEMPORARY CONCRETE BARRIER WALL (TYPE K) (TYP.)

CHANNELIZING DEVICE (TYP.)

REVISIONS			
DATE	DESCRIPTION	DATE	DESCRIPTION

MICHAEL J. QUARTETTI, P.E.
P.E. LICENSE NUMBER 45976
PARSONS BRINCKERHOFF, INC.
2202 N WEST SHORE BLVD., SUITE 300
TAMPA, FL 33607
CERTIFICATE OF AUTHORIZATION 00001462

STATE OF FLORIDA
DEPARTMENT OF TRANSPORTATION

ROAD NO.	COUNTY	FINANCIAL PROJECT ID
400	SEMINOLE	242592-4-52-01

TEMPORARY TRAFFIC CONTROL CRITICAL SECTIONS (11)

SHEET NO.
TTC-65

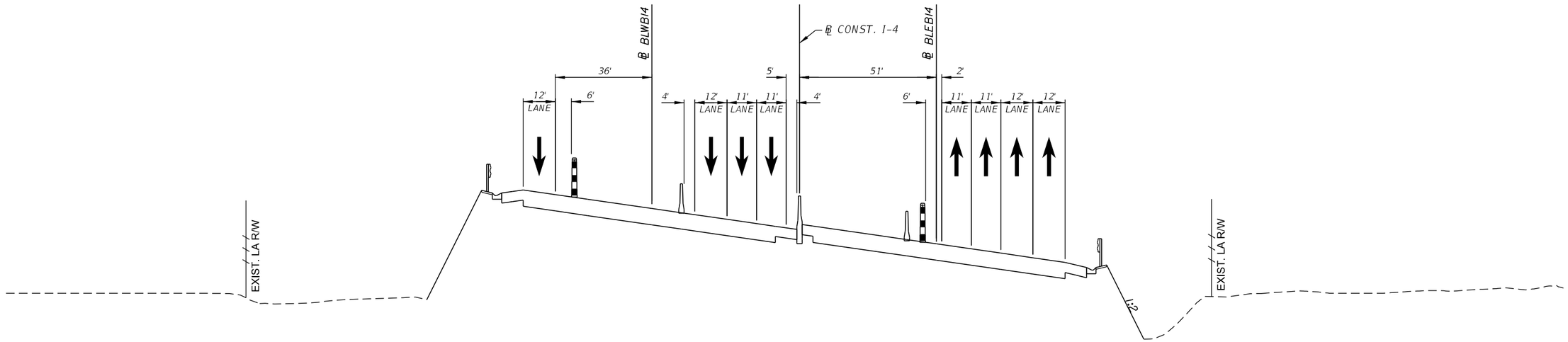

PHASE III
I-4 MAINLINE
685+00.00

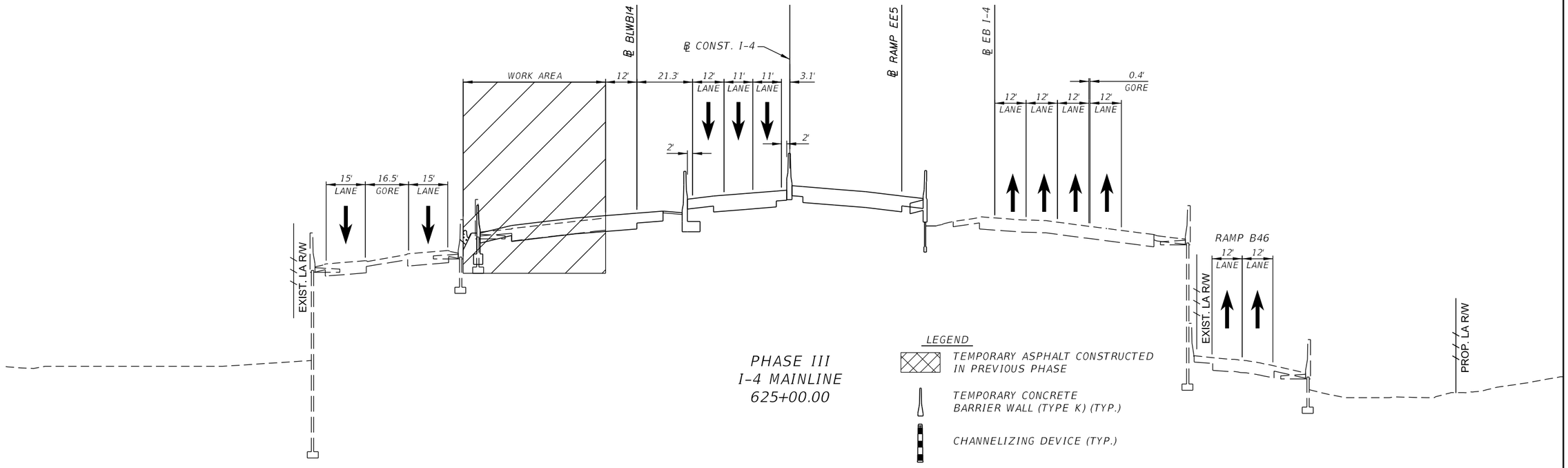

PHASE III
I-4 MAINLINE
625+00.00

LEGEND

TEMPORARY ASPHALT CONSTRUCTED IN PREVIOUS PHASE

TEMPORARY CONCRETE BARRIER WALL (TYPE K) (TYP.)

CHANNELIZING DEVICE (TYP.)

REVISIONS			
DATE	DESCRIPTION	DATE	DESCRIPTION

MICHAEL J. QUARTETTI, P.E.
P.E. LICENSE NUMBER 45976
PARSONS BRINCKERHOFF, INC.
2202 N WEST SHORE BLVD., SUITE 300
TAMPA, FL 33607
CERTIFICATE OF AUTHORIZATION 00001462

STATE OF FLORIDA
DEPARTMENT OF TRANSPORTATION

ROAD NO.	COUNTY	FINANCIAL PROJECT ID
400	SEMINOLE	242592-4-52-01

TEMPORARY TRAFFIC CONTROL CRITICAL SECTIONS (12)

SHEET NO.
TTC-66